









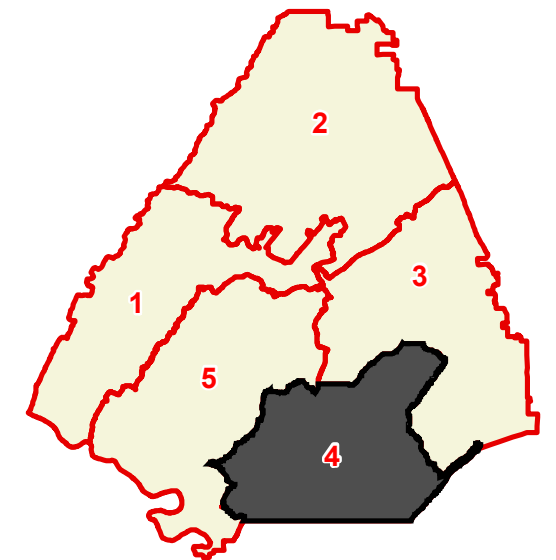


# McMinn County

## County Commission District 4

# OF COMMISSIONERS	2
TOTAL POPULATION	10,683
DEVIATION	28
% DEVIATION	0.3%
WHITE POPULATION	9,446
% WHITE	88.4%
BLACK POPULATION	312
% BLACK	2.9%
OTHER POPULATION	925
% OTHER	8.7%
HISPANIC POPULATION	308
% HISPANIC	2.9%

-  County Commission District
-  Interstates
-  U.S. Highway
-  State Highway
-  Local Roads
-  Railroads
-  Powerline (Incomplete)
-  Stream
-  Lakes / Rivers
-  City, Town



This map is provided as a public service and is for informational purposes only. It is not an endorsement or approval by the Comptroller of the Treasury of any proposed district boundaries contained herein.  
Created On: 8/23/2022