

**m** MINNESOTA  
STATE PARKS AND TRAILS

Effective  
**2023**  
through 2025

# OHV TRAIL ATLAS

All-Terrain Vehicles  
Class 1 and 2

Off-Highway Motorcycles  
Off-Road Vehicles



# Off-Highway Vehicle Trail Map



<span style="color: red;">●</span>	ATV All-Terrain Vehicles
<span style="color: yellow;">●</span>	OHM Off-Highway Motorcycles
<span style="color: green;">●</span>	ORV Off-Road Vehicles (4X4)
<span style="color: blue;">●</span>	ATV/OHM
<span style="color: purple;">●</span>	ATV/OHM/ORV

*Regions represented are based on Minnesota Tourism regions. More at: [exploreminnesota.com](http://exploreminnesota.com)*

For current trail conditions, map downloads, nearby services, and more, check out [mndnr.gov/ohv](http://mndnr.gov/ohv)

# Table of Contents

		Map
Riding in a State Forest .....	4	
Minnesota State Forest Map .....	5	
A Few Things to Keep in Mind .....	6	
Trail Difficulty Ratings.....	6	
Free Riding Opportunities .....	7	<b>Map</b>
<b>Long Distance Trails</b>		
Prospectors Trail.....	8	<b>65</b>
Soo Line North Trail.....	8	<b>77</b>
Soo Line South Trail.....	8	<b>78</b>
<b>Central</b>		
Axtell Technical Riding Area.....	9	<b>28</b>
Blind Lake Connector and Loop .....	9	<b>31</b>
Crow Wing Southern Loop.....	9	<b>36</b>
Dailey Pits Trails.....	9	<b>37</b>
Emily-Blind Lake Trail.....	9	<b>40</b>
Fort Ripley Trail and Ripley Connection.....	9	<b>36</b>
Foxy Loop.....	10	<b>78</b>
Grant County Youth Riding Area .....	10	<b>48</b>
Hill City Trail.....	10	<b>49</b>
Huntersville Trail.....	10	<b>51</b>
Lawler Loops .....	10	<b>55</b>
Meeker County OHV Park.....	10	<b>57</b>
Mille Lacs ORV Park .....	11	<b>59</b>
Miller-Black Bear Trail.....	11	<b>60</b>
Miller Hills Trail.....	11	<b>61</b>
Mississippi River Northwoods Trail.....	11	<b>61</b>
Pine Center Trails.....	11	<b>64</b>
Rabey Line Trail.....	12	<b>67</b>
Red Top Trail.....	12	<b>68</b>
Solana Loop .....	12	<b>76</b>
Spider Lake Trails .....	12	<b>80</b>
<b>Northeast</b>		
Alborn-Pengilly Railroad Trail.....	13	<b>25</b>
Alger Grade OHM Trail .....	13	<b>26</b>
Alvwood-Squaw Lake ATV Trail .....	13	<b>32</b>
Balsam Trail.....	13	<b>29</b>
Bigfork to Balsam Trail (B to B) .....	13	<b>29</b>
Blue Ox Trail.....	13	<b>32</b>
Chengwatana State Forest Trails .....	13	<b>34</b>
Chisholm Trail.....	14	<b>35</b>
David Dill/Taconite State Trail (Ely to Purvis Area) ..	14	<b>38</b>
East Range Multi-Use Trail .....	14	<b>39</b>
Fond du Lac State Forest Trails .....	14	<b>42</b>
Gandy Dancer Trail .....	14	<b>45</b>
General C.C. Andrews State Forest Trails .....	15	<b>46</b>
Genoa Trail .....	15	<b>47</b>
Goodland Trail .....	15	<b>25</b>
Hovland Woods Trail .....	15	<b>50</b>
Iron Range Off-Highway Vehicle State Recreation Area and Expansion Area .....	15	<b>52</b>
Len Hardy Memorial ATV Trail.....	16	<b>25</b>
Little Moose Trail .....	16	<b>29</b>
Matthew Lourey State Trail.....	16	<b>29</b>
Mesabi Mountain Trail.....	16	<b>58</b>
Moose Run Trail.....	16	<b>62</b>
Moose Walk Trail.....	17	<b>62</b>
Nemadji State Forest Trails.....	17	<b>63</b>
Old Greenwood Trail.....	17	<b>50</b>
Red Dot Trail .....	17	<b>50</b>
Rice Lake Pancore Loop.....	17	<b>69</b>
Saginaw Grade/Lumberjack Multi-Use Trail .....	18	<b>71</b>
Soo Pits Trail.....	18	<b>71</b>
St. Croix State Forest Trails.....	18	<b>81</b>
Stony Spur II-Jackpot Trail .....	18	<b>82</b>
Taconite State Trail-Big Aspen Connection .....	18	<b>83</b>
Thistledew Trails .....	19	<b>84</b>
Timber Frear Loop.....	19	<b>69</b>
Turkey Time Trail .....	19	<b>87</b>
UPM Blandin Trail.....	19	<b>67</b>
Voyageur Country Trail.....	19	<b>88</b>
Wild Country Trail.....	19	<b>62</b>
<b>Northwest</b>		
Agassiz Recreational Trail .....	20	<b>24</b>
Bemis Hill Trails .....	20	<b>30</b>
Emily-Outing Trail .....	20	<b>41</b>
Forest Riders Trails.....	20	<b>43</b>
Fourtown-Grygla Trail and Con-Con Trails.....	20	<b>44</b>
Kelliher ATV Trails .....	21	<b>54</b>
Martineau Recreational Trails.....	21	<b>56</b>
Moose River Connector .....	21	<b>41</b>
Moose River Trail .....	21	<b>70</b>
Round River Drive Trail.....	21	<b>70</b>
Schoolcraft Trail .....	21	<b>72</b>
Smoky Hills Trails .....	22	<b>74</b>
Timber Trails.....	22	<b>85</b>
Warroad/Roseau Trails .....	22	<b>89</b>
Warroad Wilderness Way, Multiuse Passage to Beltrami Island State Forest (BISF).....	22	<b>90</b>
Wilton Trails Northwest .....	22	<b>91</b>
<b>Southern</b>		
Appleton Area Recreational Park .....	23	<b>27</b>
Chatfield Trail.....	23	<b>33</b>
Shady Oaks Native Prairie Adventure Trails .....	23	<b>73</b>
Snake Creek Trail .....	23	<b>75</b>
Southeast Minnesota Trail.....	23	<b>79</b>
Trout Valley Trail .....	23	<b>86</b>

# Riding in a State Forest

Minnesota state forests have been classified into three categories for off-highway vehicle and motor vehicle use: Managed, Limited and Closed. For more information about these classifications, and individual forest information, please visit: [mndnr.gov/state\\_forests](http://mndnr.gov/state_forests)

Most state forests are made up of a combination of state, county, federally and privately owned lands, but are not signed or identified as such in the field.

- County and federal lands have their own rules for use.
- You must have the landowner's permission to enter privately owned land, and trespass laws apply.
- Many grant-in-aid trails (identified by signs) cross private lands and are closed to other uses.
- Tribal lands in state forests are always closed to non-band members.



In **MANAGED** forests you may ride on all state forest roads, signed trails and non-designated routes that are not posted closed.

Beltrami Island	Grand Portage (portions)	Pine Island
Big Fork	Kabetogama	Red Lake
Blackduck	Koochiching	Smokey Bear
Cloquet Valley (portions)	Lake of the Woods	Sturgeon River (portions)
Finland (portions)	Lost River	
George Washington (portions)	Northwest Angle	



In **LIMITED** forests you may ride on all forest roads and trails signed for specific motor vehicle use.

Badoura	George Washington (portions)	Rum River
Bear Island	Golden Anniversary	Savanna
Bowstring	Grand Portage (portions)	St. Croix
Buena Vista (portions)	Hill River	Smoky Hills
Burntside (portions)	Huntersville	Snake River (portions)
Centennial	Lake Jeanette (portions)	Solana
Chengwatana	Land O'Lakes	Sturgeon River (portions)
Cloquet Valley (portions)	Lyons	Two Inlets
Crow Wing	Mississippi Headwaters	Wealthwood
Daughters of the American Revolution (D.A.R.)	Nemadji	White Earth
Emily	Pat Bayle	Waukenabo
Finland (portions)	Paul Bunyan	
Fond du Lac	Richard J. Dorer Memorial	
Foothills	Hardwood (with no hunter exceptions)	
General C.C. Andrews	Remer	

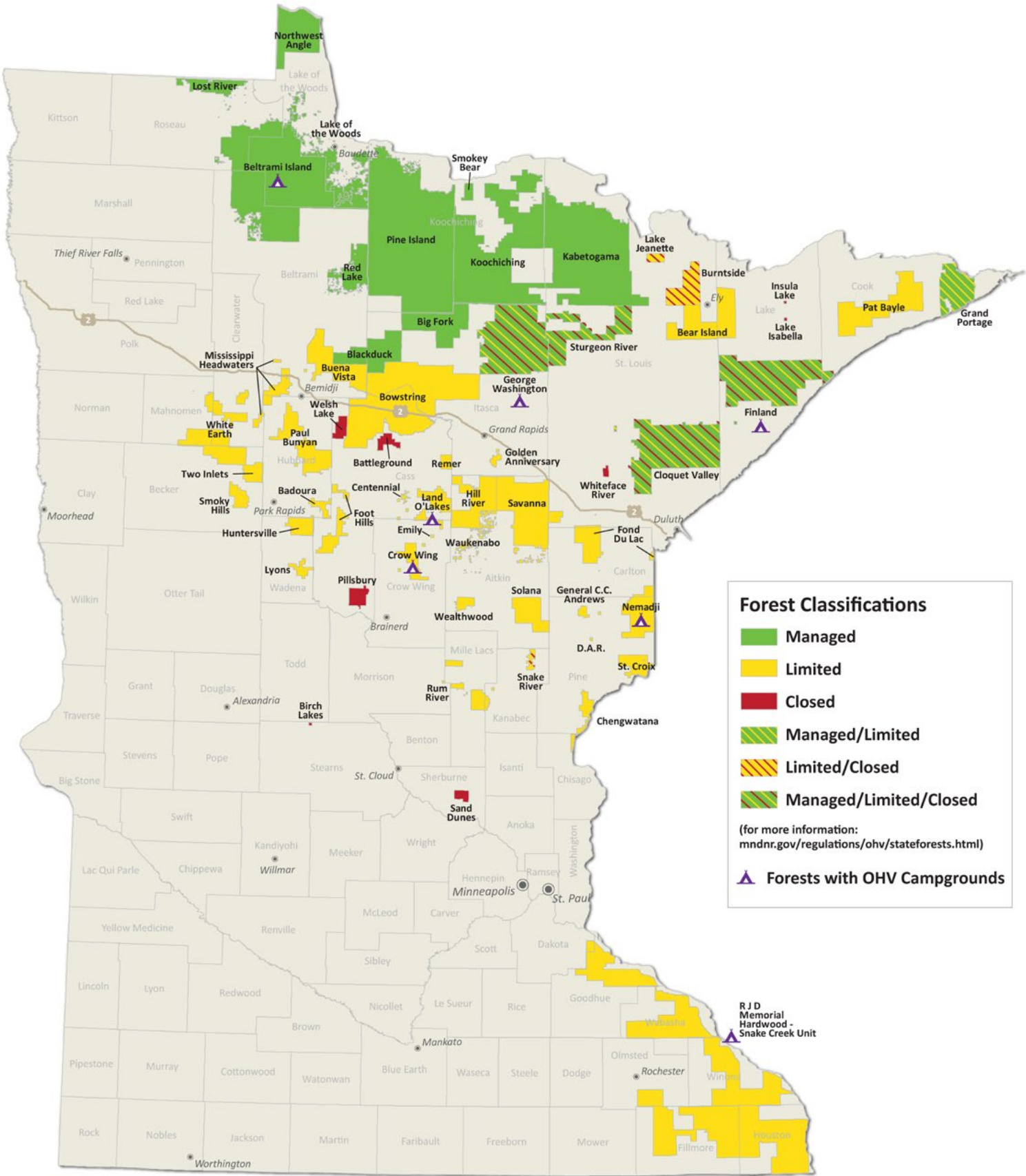


In a **CLOSED** forest, you may ride only on forest roads using a highway-licensed vehicle

Battleground	George Washington (portions)	Snake River (portions)
Birch Lakes	Insula Lake	Sturgeon River (portions)
Buena Vista (portions)	Lake Isabella	Welsh Lake
Burntside (portions)	Lake Jeanette (portions)	Whiteface River
Cloquet Valley (portions)	Pillsbury	
Finland (portions)	Sand Dunes	

For current trail conditions, map downloads, nearby services, and more, check out [mndnr.gov/ohv](http://mndnr.gov/ohv)

# Minnesota State Forest Map



# A Few Things to Keep in Mind

A little planning will go a long way to ensure a fun and safe riding experience. It is recommended that every operator learn safe operation by attending a safety training course and remember to wear a Department of Transportation (DOT) approved helmet. Before heading out on the trails, review the current *Off-Highway Vehicle Regulations* booklet.

## Always Check for Trail Closures

Spring thaw, firearms deer hunting season, trail repairs, heavy rains, logging, natural resource protection or public safety concerns may create a need for temporary trail and road closures. Many closures are unpredictable; always check [dnr.state.mn.us/ohv/closures.html](http://dnr.state.mn.us/ohv/closures.html) before you ride.

## Vehicle Types

The term Off-highway Vehicle (OHV) includes All-terrain Vehicles (ATVs), Off-highway Motorcycles (OHMs), and Off-road Vehicles (ORVs). ATVs, OHMs and ORVs each have separate registration and operating laws.



**CLASS 1 ATVs** have a total width of 50 inches or less from outside of tire rim to outside of tire rim.



**CLASS 2 ATVs** have a total width greater than 50 inches but not more than 65 inches from outside of tire rim to outside of tire rim.



**OFF-HIGHWAY MOTORCYCLE (OHM)** OHMs are motorized off-highway vehicles with two wheels and a seat or saddle designed to be straddled by the operator, with handlebars for steering control.



**OFF-ROAD VEHICLES (ORV)** ORVs are motorized recreational vehicles capable of cross-country travel on natural terrain.

## All-Terrain Vehicle (ATV)

ATVs are motorized vehicles with at least three, but no more than six, low-pressure or non-pneumatic tires (not filled with or containing compressed air) with a total dry weight less than 2,000 pounds and a total width of 65 inches or less from outside of tire rim to outside of tire rim. ATVs include Class 1 and Class 2.

## Safety Training

Visit [dnr.state.mn.us/ohv/safetyfirst.html](http://dnr.state.mn.us/ohv/safetyfirst.html) for information and to find a class near you.

- ATV safety training is required for all riders born after July 1, 1987, who are riding on state or grant-in-aid trails.
- OHM safety training is required for all riders under the age of 16 and riding on state or grant-in-aid trails.
- ORV safety training is available for ages 16 and older.

## Rules and Regulations Booklet

For a summary of Minnesota's safety laws, rules and regulations for off-highway vehicles, please read the current *Off-Highway Vehicle Regulations* booklet. You can find the booklet on line at [dnr.state.mn.us/regulations/ohv/index.html](http://dnr.state.mn.us/regulations/ohv/index.html) or request that it be mailed to you by calling 651-296-6157.



## Trail Difficulty Ratings

**Easiest:** Intended for novice riders who have mastered basic skills. Generally, the trail is wide with wide turns, gradual hills and level surfaces.



**More Difficult:** Intended for enthusiasts with well-developed skills. The trail may be narrow with tighter turns as well as steep hills and uneven surfaces.



**Most Difficult:** Suitable only for proficient or expert riders. Expect parts of the trail to be very narrow with tight turns, very steep hills and uneven surfaces.

## Trail Difficulty Ratings

**PRO TIP**

Trail difficulty ratings are typically in comparison to other trails in the area. A "more difficult" trail in one place, may be an "easiest" or "most difficult" in another place. Check with the trail contact before riding to understand the exact trail conditions.

For current trail conditions, map downloads, nearby services, and more, check out [mndnr.gov/ohv](http://mndnr.gov/ohv)

## OHV Vehicle Registration

To ride on state or grant-in-aid trails the OHV must be registered with the Minnesota Department of Natural Resources (DNR) or have a trail pass. Trail passes may be purchased for resident ORV or nonresident ATV, OHM or ORV operators. Registration and trail pass funds directly support OHV opportunities by providing funding for trail construction and maintenance.

### First-time Registrations

First-time registrations must be done in person during business hours at any deputy registrar of motor vehicles (where you license your car) or at the DNR License Bureau in St. Paul (500 Lafayette Road).

### Registration Renewals

Renew your off-highway vehicle registration in person during business hours at any deputy registrar of motor vehicles (where you license your car) or at the DNR License Bureau in St. Paul (500 Lafayette Road) or 24 hours a day at [mndnr.gov/buyalicense](http://mndnr.gov/buyalicense) or phone: 888-665-4236.

### Resident Off-Road Vehicle (ORV) Trail Pass

If you are a resident of Minnesota and you would like to operate an ORV on state or grant-in aid trails, you may purchase a resident trail pass that is valid for 30 consecutive days after the date of issuance. You will not need a trail pass if the vehicle you are riding is registered as an ORV in Minnesota or if you are riding on a portion of a trail that is owned by you or your spouse, child or parent.

### Nonresident State Trail Pass

If you are not a resident of Minnesota and you are operating an ATV, OHM or ORV on state or grant-in aid trails, you will need a nonresident state trail pass. You will not need a trail pass if the vehicle you are riding is registered in Minnesota or if you are riding on a portion of a trail that is owned by you or your spouse, child or parent.

### Purchasing a Trail Pass

You can purchase trail passes 24 hours a day at [mndnr.gov/buyalicense](http://mndnr.gov/buyalicense) or phone: 888-665-4236.

You can also purchase them in person during business hours at Electronic License System (ELS) agents and deputy registrar offices. Find locations at [mndnr.gov/licenseagents](http://mndnr.gov/licenseagents).

## Free Riding Opportunities

### ATV Free Riding Weekend

Each year, the weekend of the second Saturday in June is designated as “No Registration Weekend.” ATV registration and nonresident ATV trail passes are not required to ride on state and grant-in-aid trails. In 2023, these dates are June 9-11, and in 2024 they are June 7-9.

### ORV Day of Free Riding

Each year, on the third Saturday in May, ORVs may operate in the Iron Range OHV State Recreation Area (only) without registration. In 2023, this date is May 20, and in 2024 it is May 18.

### New Trails

Alger Grade OHM	pg 13
Dailey Pits Trails	pg 9
Len Hardy Memorial Trail	pg 16
Mille Lacs ORV Park	pg 11
Prospector’s Trail	pg 8
Voyageur Country ATV Trail	pg 19
Warroad Wilderness Way	pg 22

## OHV riding in Minnesota National Forests

Minnesota has two national forests, the Chippewa and the Superior. Both offer OHV opportunities. For more information, visit a U.S. Forest Service office, or check out their OHV Recreation websites.

- Chippewa NF OHV recreation:  
[fs.usda.gov/activity/chippewa/recreation/ohv](http://fs.usda.gov/activity/chippewa/recreation/ohv)
- Superior NF OHV recreation:  
[fs.usda.gov/activity/superior/recreation/ohv](http://fs.usda.gov/activity/superior/recreation/ohv)

## Helmet on for safety!

CO  
TIP

Wear a DOT rated helmet to prevent a life changing injury or death. Accident data is showing lack of helmet use, resulting in unnecessary traumatic injuries to head and neck.

Wearing a Seat belt and having a roll-over protective structure do not give adequate protection to occupants. Youth under age 18 are required to wear a helmet.

# LONG DISTANCE TRAILS

## Prospectors Trail

(see map on page 65)

167 Miles

Open

May 1 to October 31

### Contact

Ron Potter, 218-365-3766

### Parking and Trail Access

- Trailhead parking is available in the communities of Ely, Babbitt, Embarrass, Tower and Soudan.



## Soo Line South Trail

(see map on page 78)

115 miles

Open

Aitkin County: April 1 to November 30  
Carlton County: Year-round (Parts of trail shared with snowmobiles from December 1 to April 1. Visit [mndnr.gov/winterohv](http://mndnr.gov/winterohv) for more information.)  
Mille Lacs County: April 1 to November 30  
Morrison County: April 1 to October 31  
Pine County: April 1 to November 30

### Contact

Aitkin County: Chris Johnson, 218-232-5286  
Carlton County: Jim Gassert, 218-485-4486  
Mille Lacs County: Rob Dubbs, 612-325-7438  
Morrison County: Dave Lanners, 320-360-4927  
Pine County: Lisa Kowalski, 763-257-6807

### Parking and Trail Access

- From Royalton, go north on Highway 10 for 3.7 miles to paved parking area south of trail.
- In Genola, at the intersection of Highway 25 and 260th Avenue.
- In Hillman, north of the intersection of Soo Line Road and Oak Street.
- In Onamia, south of Main Street off U.S. Highway 169.
- From Isle on Highway 27, go south on County Road 17 for 1 block to signed parking east of road.
- In Moose Lake, go east of Kenwood Avenue off Folz Boulevard/County Road 27/County Road 73.



## Soo Line North Trail

(see map on page 77)

115 miles

Open

Aitkin County: April 1 to November 30  
Carlton County: Open Year-round (Parts of trail shared with snowmobiles from December 1 to April 1. Visit [mndnr.gov/winterohv](http://mndnr.gov/winterohv) for more information.)  
Cass County: Open Year-round

### Contact

Aitkin County: Chris Johnson, 218-232-5286  
Carlton County: Jim Gassert, 218-485-4486  
Cass County: Mark Gossman, 218-947-7501

### Parking and Trail Access

- In Shovel Lake, Swatara, Palisade, McGregor and Lawler.
- In McGregor, at the intersection of Highway 210 and Highway 65, turn south on Maddy Street and go .5 miles to trailhead parking.
- In Moose Lake, go east of Kenwood Avenue off Folz Boulevard/County Road 27/County Road 73.
- In the community of Remer.



## Grab your gear!

PRO TIP

Before you hit the trails, remember to pack the right supplies.

- Driver's license
- Goggles or eye protection
- Helmet (DOT)
- Over-the-ankle boots
- Pants
- Long-sleeved shirt
- Gloves
- Vehicle registration
- Safety certificate (if required)
- First-aid kit or other safety equipment
- Water and snacks
- Maps or GPS



# CENTRAL

## Axtell Technical Riding Area

(see map on page 28)

1.5 miles

Open May 15 to October 31, 8am-8pm



### Contact

Chris Johnson, 218-232-5286

### Parking and Trail Access

- No parking. Accessible by Soo Line North trail only.
- For closest parking: in McGregor, at the intersection of Highway 210 and Highway 65, turn south on Maddy Street and go .5 miles to trailhead parking.
- To access trail: follow Soo Line North to the Northwest to access site.

## Blind Lake Connector and Loop

(see map on page 31)

33 miles

Open May 15 to October 31



### Contact

Chris Johnson, 218-232-5286

### Parking and Trail Access

- Available on the north and south ends of the loop.
- In Swatara, at the intersection of County Road 7 and the Soo Line North Trail.
- Trail can be accessed from the Soo Line North Trail in Aitkin County.

## Crow Wing Southern Loop

(see map on page 36)

19 miles

Open May 1 to November 1



### Contact

Darrel Palmer, 218-828-0353

### Parking and Trail Access

- From Brainerd, take Highway 371 south 8 miles to the Brainerd Lakes Chamber of Commerce rest stop.
- From Pine Center, at the intersection of County Road 8 and County Road 2, go 1.5 miles east on County Road to parking lot on south side of road.
- Trail can be accessed from the Pine Center, Fort Ripley Trail, or Ripley Connection in Crow Wing County.

## Dailey Pits Trails

(see map on page 37)

8.4 miles

Open May 1 to November 1



### Contact

George O'Neil, 763-310-9025

Dailey Pit OHM Trails are currently under construction. Please check the DNR website for the latest updates: [dnr.state.mn.us/ohv/interactive\\_map/index.html](http://dnr.state.mn.us/ohv/interactive_map/index.html)

### Parking and Trail Access

- From Onamia, travel south on State Hwy. 169 for 6 miles to the intersection of County Road 21. Travel west on CR 21 (300th St.) for 3 miles and turn south on 150th Ave. for ¾ mile. Entrance is on west side of road.

## Emily-Blind Lake Trail

(see map on page 40)

16 Miles

Open May 15-November 1



### Contact

Perry May, 612-919-5806

### Parking and Trail Access

- Parking available in Emily or south of Aitkin County Road 3 along the Blind Lake Connector Trail.

## Fort Ripley Trail and Ripley Connection

(see map on page 36)

31 miles

Open May 1 to October 31



### Contact

Darrel Palmer, 218-828-0353

### Parking and Trail Access

- From Brainerd, take Highway 371 south 8 miles to the Brainerd Lakes Chamber of Commerce rest stop.
- In Fort Ripley, at the corner of Ripley Street and Main Avenue.
- From Fort Ripley, go south on Highway 371 for .3 miles to 273rd Street. Go east .5 miles to 155th Avenue, then north .1 miles to parking lot.

## Foxy Loop

(see map on page 78)

3 miles

Open April 1 to November 30



### Contact

Jim Pancake, 320-676-8112

### Parking and Trail Access

- From Isle on Highway 27, go south on County Road 17 for 1 block to signed parking east of road. Foxy Loops are reached by heading east on Soo Line Trail.

## Grant County Youth Riding Area

(see map on page 48)

2.6 miles

Open May 15 to October 31



### Contact

Tracey Von Bargaen, 218-685-8300

### Parking and Trail Access

From Elbow Lake take Highway 54 South. Turn right on 170th Street, go west 2.3 miles, ATV park is on left.

## Hill City Trail

(see map on page 49)

16 miles

Open May 15 to October 31



### Contact

Chris Johnson, 218-232-5286

### Parking and Trail Access

- Available in Hill City and Swatara.
- In Hill City, at the intersection of U.S. Highway 169 and County Road 200.
- In Swatara, at the intersection of County Road 7 and the Soo Line North Trail.
- To access trail: North access from the Rabey Line Trail. South access from the Soo Line North Trail.

## Huntersville Trail

(see map on page 51)

74 miles

Open Year-round



### Contact

Tom Umphress, 612-965-8618

### Parking and Trail Access

- From Menahga, travel east on Highway 17 for 3.5 miles. Turn north on Highway 23 for 1 mile then east on County Road 18/380th Street for 3 miles to 199th Avenue. Turn south to parking lot.
- From Nimrod, take Highway 12 for .5 miles to County Road 18. Go north for 9.7 miles. Follow road as it curves west onto 380th Street. Parking will be after .5 miles.

## Lawler Loops

(see map on page 55)

18 miles

Open May 15 to October 31



### Contact

Chris Johnson, 218-232-5286

### Parking and Trail Access

- In Lawler, along the Soo Line North Trail parking lot by the intersection of County Road 13 and County Road 27.
- Trail can be accessed from the Soo Line North Trail, east of the Lawler Loops and north of the County Road 16 and County Road 13 intersection.

## Meeker County OHV Park

(see map on page 57)

4 miles

Open June 1 to November 1



### Contact

Paul Kruse 320-582-0222

### Parking and Trail Access

From Darwin, go west on Highway 12. Turn south onto County Road 9. Entrance to park is on east side of the road, approximately 6 miles.

## Mille Lacs ORV Park

(see map on page 59)

5 Miles

Open Year-round



### Contact

Kevin Schultz, 320-983-8437

### Parking and Trail Access

- The park entrance is located off 300th Street approximately 500 feet east of the U.S. Highway 169 intersection. Parking is available inside park boundaries.

## Miller-Black Bear Trail

(see map on page 60)

19 miles

Open May 1 to October 31



### Contact

Heidi Horgen, 952-465-7651

### Parking and Trail Access

- From Ironton, take County Road 30 north for 3 miles. Turn left onto County Road 34 for 1.3 miles, then left again onto Iverson Rd (County Road 128). Take the first right and follow 1 mile to parking area.
- From Ironton, take County Road 30 north for 4 miles. Turn west on forest road #7 and follow signs for 1.5 miles to the northern parking area.

## Miller Hills Trail

(see map on page 61)

14 miles

Open May 1 to October 31



### Contact

Brett Hardy, 218-454-4567

### Parking and Trail Access

From intersection of Business State Highway 371 and 210 in Brainerd, take State Highway 210 east 7.5 miles. Turn north onto Sploezens Road. Proceed .7 miles to parking area.

## Mississippi River Northwoods Trail

(see map on page 61)

11 miles

Open May 1 to October 31



### Contact

Heidi Horgen, 952-465-7651

### Parking and Trail Access

From the Brainerd Regional Airport, take Highway 210 east approximately 3 miles. Turn left and follow the entrance road north for .5 mile to the trailhead/parking area.

## Pine Center Trails

(see map on page 64)

23 miles

Open May 1 to October 31



### Contact

Mark Smerud, 763-218-1960

### Parking and Trail Access

- From Pine Center, at the intersection of County Road 8 and County Road 2, go 1.5 miles east on County Road 2 to parking lot on south side of road.

## OHV Campgrounds in State Forests

PRO  
TIP

Looking for a campground where you can ride from your campsite to the open forest trails and roads with no trailering? [mndnr.gov/state\\_forests](http://mndnr.gov/state_forests)

- Beltrami Island State Forest: Bemis Hill, Blueberry Hill and Faunce campgrounds
- Crow Wing State Forest: Greer Lake campground
- Finland State Forest: Finland campground
- George Washington State Forest: Larson Lake and Lost Lake campgrounds
- Land O' Lakes State Forest: Clint Converse campground
- Nemadji State Forest: Gafvert campground
- Richard J. Dorer State Forest: Snake Creek campground

# CENTRAL CONTINUED

## Rabey Line Trail

(see map on page 67)

19 miles

Open May 15 to November 30



### Contact

Chris Johnson, 218-232-5286

### Parking and Trail Access

- In Hill City, at the intersection of U.S. Highway 169 and County Road 200.
- From Jacobson, go .5 miles east on Highway 200 to the wayside rest area.

## Red Top Trail

(see map on page 68)

22 miles

Open May 15 to October 31



### Contact

Chris Johnson, 218-232-5286

### Parking and Trail Access

- From Isle, go east on County Road 131 for 1 mile. Continue onto County Road 81 for 2 miles. Travel north on County Road 60 for 1.5 miles then east on 115th Lane for .7 miles.
- From McGrath, go south on Highway 27/Highway 65 for 4.6 miles. Turn west onto 110th Lane for 2.9 miles to parking area.
- Trail can be accessed from the Soo Line South Trail in Aitkin County, near Red Top. Access also at the Snake River Campground on Highway 65.

## Solana Loop

(see map on page 76)

15 miles

Open May 15 to October 31



### Contact

Chris Johnson, 218-232-5286

### Parking and Trail Access

- From McGrath, north on Highway 27 for 6.5 miles. Turn east on County Road 2 for 5.9 miles. Go south on County Road 26 for 1.3 miles and west on 150th Place to parking.
- Trail can be accessed from the Soo Line South Trail in the Solana State Forest.

## Spider Lake Trails

(see map on page 80)

29 miles

Open Year-round (Except on groomed, signed snowmobile trails. Visit [mndnr.gov/winterohv](http://mndnr.gov/winterohv) for more information.)



### Contact

Minnesota DNR State Parks and Trails, Bemidji, 218-308-2367

### Parking and Trail Access

- From Pine River, go 12 miles west on County Road 2, then south 1.5 miles on Spider McKinley Forest Road.
- From Leader, go north on County Road 64 for 11.8 miles. Turn east on 36th Street and go 1.3 miles to parking area.

## Trail Ambassadors make a difference

PRO TIP

Trail Ambassadors are trained volunteers who monitor the conditions of trails, greet riders, provide information to trail users and educate youth on ATV Safety. Trail Ambassadors hold membership with clubs and volunteer their time to ensure future enjoyment of trails.

Learn how you or your organization can become a volunteer DNR Trail Ambassador at [mndnr.gov/trailambassadors](http://mndnr.gov/trailambassadors) or by calling 800-366-8917.



# NORTHEAST

## Alborn–Pengilly Railroad Trail

(see map on page 25)

39 miles

Open May 15 to November 30

### Contact

Luis Benepe, 218-885-1335

### Parking and Trail Access

Along road right-of-ways within Alborn, Meadowlands and Pengilly.



## Alger Grade OHM Trail

(see map on page 26)

13 miles

Open May 14 to November 30

### Contact

Jeff Leusman, 218-343-7138

### Parking and Trail Access

Parking in the C.J. Ramstad lot on the south side of E. Alger Grade (aka: Silver Creek Township 24) located just east of the intersection of Lake County Hwy 2 and E. Alger Grade.



## Alvwood–Squaw Lake ATV Trail

(see map on page 32)

159 miles

Open May 15 to March 15 (Except after December 1, no OHVs allowed on groomed, signed snowmobile trails. Visit [mndnr.gov/winterohv](http://mndnr.gov/winterohv) for more information.)

### Contact

Garrett Ous, 218-340-7775

### Parking and Trail Access

In communities along the trail.



## Balsam Trail

(see map on page 29)

5 miles

Open May 15 to November 1

### Contact

Art Daly, 218-245-3209



### Parking and Trail Access

- Parking at Balsam Store at the intersection of County Road 7 and 8.
- Also at Little Moose Trailhead off County Road 337.

## Bigfork to Balsam Trail (B to B)

(see map on page 29)

32 miles

Open May 15 to November 1

### Contact

Jim Deeg, 651-403-3925

### Parking and Trail Access

- In Bigfork Park at Trailhead off of Rajala Mill Road.
- At Long Lake Forest Road off County Road 7.
- At the Little Moose Trail trailhead off Co Rd 337.
- To access trail: Follow Little Moose Trail to Co Rd 336 (the start of the trail).



## Blue Ox Trail

(see map on page 32)

73 miles

Open April 1 to November 30

### Contact

Jack White, 218-897-5764

### Parking and Trail Access

- In Big Falls at the intersection of Highway 6 and Highway 71.
- In Northome at the intersection of Highway 46 and Highway 71.



## Chengwatana State Forest Trails

(see map on page 34)

15 miles

Open Year-round (With the exception of groomed, signed snowmobile trails.)

### Contact

MNDNR Parks & Trails Moose Lake, 218-460-7021

### Parking and Trail Access

From Pine City, go 4 miles northeast on County Road 9, then 9 miles east on County Road 10/Chengwatana Forest Road.



# NORTHEAST CONTINUED

## Chisholm Trail

(see map on page 35)

38 miles

**Open Year-round** (Closed during deer hunting season. Parts of trail shared with snowmobiles after December 1. Visit [mndnr.gov/winterohv](http://mndnr.gov/winterohv) for more information.)



### Contact

Larry Folstad, 218-969-6789

### Parking and Trail Access

- From Chisholm, go 1 mile north on Highway 73 to the intersection at Sever Road/Highway 66.
- From Chisholm, go north on County Road 5 for 10 miles to the intersection at Connors Road/County Road 81.
- In Side Lake at the French Town Hall.

## David Dill/Taconite State Trail (Ely to Purvis Area)

(see map on page 38)

11 miles

**Open May 15-October 31** conditions permitting



### Contact

MN DNR Parks and Trail, Tower Office  
218-300-7841

### Parking and Trail Access

Parking available from Taconite at MN Hwy 73, north of County Rd 65

## East Range Multi-Use Trail

(see map on page 39)

22 miles

**Open Year-round** (Parts of trail shared with snowmobiles from December 1 to April 1. Visit [mndnr.gov/winterohv](http://mndnr.gov/winterohv) for more information.)



### Contact

Roy Beauregard, 218-225-3301

### Parking and Trail Access

In Biwabik, near Giants Ridge, and in Hoyt Lakes.

## Fond du Lac State Forest Trails

(see map on page 42)

37 miles

**Open Year-round** (Parts of trail shared with snowmobiles from December 1 to April 1. Visit [mndnr.gov/winterohv](http://mndnr.gov/winterohv) for more information.)



### Contact

MN DNR Parks & Trails Moose Lake, 218-460-7021

### Parking and Trail Access

North of Cromwell, off County Road 120 as well as Gravel Pit Road.

## Gandy Dancer Trail

(see map on page 45)

30 miles

**Open Year-round** (Parts of trail shared with snowmobiles from December 1 to April 1. Visit [mndnr.gov/winterohv](http://mndnr.gov/winterohv) for more information.)



### Contact

Minnesota DNR State Parks and Trails, Moose Lake,  
218-460-7021

### Parking and Trail Access

- East of Nickerson, outside Kingsdale or within the St. Croix State Forest.
- Within Nemadji State Forest, parking available off Harlis Road.
- Within Street Croix State Forest, parking available off Tamarack Forest Road.
- From Marksville, go 1 block north of County Road 25, along Railroad Street.

# GeoPDF Maps

**PRO  
TIP**



Don't get lost in the woods! Navigate large remote areas using DNR Geospatial PDFs ("GeoPDFs") on your mobile device. GeoPDFs can display your current location like Google Maps, but you don't have to be connected to the internet or have cell service while using the maps. Mobile service or internet is required for initial download.

Visit: [dnr.state.mn.us/mobile/geopdf](http://dnr.state.mn.us/mobile/geopdf)



# NORTHEAST CONTINUED

## General C.C. Andrews State Forest Trails

(see map on page 46)



24 miles

**Open Year-round** (Parts of trail shared with snowmobiles from December 1 to April 1. Visit [mndnr.gov/winterohv](http://mndnr.gov/winterohv) for more information.)

### Contact

Minnesota DNR State Parks and Trails, Moose Lake, 218-460-7021

### Parking and Trail Access

- From Willow River, go north on County Road 61 for 2 miles to Dago Lake Road. Turn east and travel 2 miles. Turn north to the Dago Day-use Area and parking lot.
- From Willow River, travel east on County Road 42. Continue to follow under I-35 as road curves north and continue onto Walters Road for 1.5 miles. Turn south onto State Forest Road toward the McCormick Day-use Area.

## Genoa Trail

(see map on page 47)



4 miles

**Open May 15 to December 1**

### Contact

Jeff Leese, 218-750-7652

### Parking and Trail Access

- In Eveleth, take Highway 37 east to the intersection at U.S. Highway 53. Parking south of Highway 37.
- ORVs may only use the portion of the trail between the City of Gilbert campground and the Iron Range OHV State Recreation Area.

## Goodland Trail

(see map on page 25)



19 miles

**Open May 15 to November 1**

### Contact

Jon Korpi, 218-969-4297

### Parking and Trail Access

Available in Pengilly and Goodland, along Highway 65.

## Hovland Woods Trail

(see map on page 50)



16 miles

**Open May 15 to November 30**

### Contact

Mickey Brazell, 218-387-1498

### Parking and Trail Access

From Hovland, travel north on the Arrowhead Trail approximately 7 miles, then turn left onto the Irish Creek Road, travel approximately 1.2 miles to the Boyd Road, there is a small parking area at the beginning of the road.

## Iron Range Off-Highway Vehicle State Recreation Area and Expansion Area

(see map on page 52)



49 miles

**Open Year-round** (reduced winter hours). New expansion site is all easy trails.

### Contact

Minnesota DNR State Parks and Trails, 218-735-3831

### Parking and Trail Access

From Gilbert, go east on Highway 135 to entrance on Enterprise Trail.

## Ride the IROHVSRA

PRO TIP



Get your RIDE ON at the IRON RANGE OHV State Recreation Area in Gilbert, Minnesota

- Riding for many skill levels on varied terrain
- Training and special events
- Sweeping vistas from overlooks along trails

### TRAIL AREA INFORMATION

7196 Petit Road,  
P.O. Box 837  
Gilbert, MN 55741

Phone: 218-735-3830  
Hours: Vary by season. Contact the IROHVSRA for up to date hours.

# NORTHEAST CONTINUED

## Len Hardy Memorial ATV Trail

(see map on page 25)

9 miles

Open May 15 to November 1



### Contact

Louis Benepe, 218-885-1333

### Parking and Trail Access

- Parking located where trail intersects at Highway 65 in Pengilly on the west side of the highway
- Parking in Nashwauk located one block east of HWY 65 in Nashwauk on north edge of town.

## Little Moose Trail

(see map on page 29)

18 miles

Open May 30 to November 1



### Contact

Art Daly, 218-245-3209

### Parking and Trail Access

- From Bovey, take U.S. Highway 169 north to County Road 7. Turn north on County Road 7 to County Road 337, then north on County Road 337 to parking.
- From Nashwauk, go 18.5 miles north on Highway 65. Parking is west of highway.

## Matthew Lourey State Trail

(see map on page 29)

53 miles OHV/82 miles total

**Open Year-round** (Parts of trail shared with snowmobiles from December 1 to April 1. In winter, ATVs may ride when the air temperature is 30°F or below. Visit [mndnr.gov/winterohv](http://mndnr.gov/winterohv) for more information.)



### Contact

Minnesota DNR State Parks and Trails, Moose Lake, 218-460-7021

### Parking and Trail Access

- From Cloverdale, take County Road 48 east for 14 miles. Turn north onto County Road 173 and travel for 1.5 miles to parking area.
- From Nickerson, go north on DeLong Road for .6 miles. Continue onto County Road 145 for 1.3 miles to Net Lake Forest Road. Go south for 1.6 miles to Gafvert Campground and Day-use Area turn-off.

- Trail can be accessed from Nemadji State Forest at the Gafvert Campground and Day Use Area. In St. Croix State Forest at Tamarack Forest Road, at County Road 173 and across the Minnesota/Wisconsin border in Danbury, Wisconsin.

## Mesabi Mountain Trail

(see map on page 58)

4 miles

**Open Year-round** (closed during deer hunting season)



### Contact

Phillip Anderson, 218-749-3462

### Parking and Trail Access

From Eveleth, take Highway 53 to Industrial Park Drive, follow to Progress Park Pkwy., and turn right.

## Moose Run Trail

(see map on page 62)

12 miles

Open May 15 to November 30



### Contact

Sandy Gunnink 218-282-9935

### Parking and Trail Access

- From Finland, travel 1.3 miles east on County Road 7. Parking is available at the Finland Community Center.
- From Silver Bay, go 5 miles northeast on Highway 61. Turn west on County Road 1 for 6.2 miles, then east on County Road 7 for 1.3 miles to the Finland Community Center parking lot.
- Trail can be accessed from North of Finland off Highway 7, west of County Road 1 or east of County Road 701.

## Winter OHV Riding

**PRO TIP**



Winter OHV riding is an increasingly popular activity. Many of the OHV facilities included in this atlas are open for winter riding. For current highlights of winter riding—including snowmobile trails that are not open to OHVs—check out [mndnr.gov/winterohv](http://mndnr.gov/winterohv).



# NORTHEAST CONTINUED

## Moose Walk Trail

(see map on page 62)

22 miles

Open May 15 to November 30



### Contact

Bill Ylatupa, 218-220-8189

### Parking and Trail Access

- From Beaver Bay, trailhead is located north of Highway 4, .5 miles east of Highway 61.
- From Finland, travel 1.3 miles east on County Road 7. Parking on south side of highway.
- From Silver Bay, go 5 miles northeast on Highway 61. Turn west on County Road 1 for 6.2 miles, then east on County Road 7 for 1.3 miles to parking.
- Trail can be accessed from the Moose Run Trail and Red Dot Trail on Highway 61.

## Nemadji State Forest Trails

Includes Straight Arrows OHM Trails and Washington-Ramsey Trails (see map on page 63)

100 miles

**Open Year-round** (Parts of trail shared with snowmobiles from December 1 to April 1. In winter, ATVs may ride when the air temperature is 30°F or below. Visit [mndnr.gov/winterohv](http://mndnr.gov/winterohv) for more information.)



### Contact

Minnesota DNR State Parks and Trails, Moose Lake, 218-460-7021

### Parking and Trail Access

From Nickerson, go north on DeLong Road for .6 miles. Continue on County Road 145 for 1.3 miles to Net Lake Forest Road. Go south for 1.6 miles to Gafvert Campground and Day-use Area.

## Old Greenwood Trail

(see map on page 50)

30 miles

Open May 15 to November 1



### Contact

Steve Fleace, 218-370-8740

### Parking and Trail Access

The trail connects to Cook County roads open to ATV use and to the Hovland Woods Trail.

## Red Dot Trail

(see map on page 50)

30 miles

Open May 15 to November 30



### Contact

Bill Ylatupa, 218-220-8189

### Parking and Trail Access


- From Silver Bay, take County Road 5 west for 2.2 miles to the parking lot.
- At Silver Bay, parking is located east on County Road 5, .5 miles from Highway 61.
- Outside of Beaver Bay on Highway 4 as well as outside Silver Bay on Highway 5.
- Trail can be accessed from Beaver Bay, trailhead is located north of Highway 4, .5 miles east of Highway 61.

## Rice Lake Pancore Loop

(see map on page 69)

13 miles

Open May 15 to November 1



### Contact

Steve Fleace, 218-370-8740

### Parking and Trail Access

The trail connects to Cook County roads open to ATV use.

# NORTHEAST CONTINUED

## Saginaw Grade/Lumberjack Multi-Use Trail

(see map on page 71)



10 miles

**Open Year-round** (Parts of trail shared with snowmobiles from December 1 to April 1. Visit [mndnr.gov/winterohv](http://mndnr.gov/winterohv) for more information.)

### Contact

Eric Senarighi, 218-380-8730

### Parking and Trail Access

Located at Spafford Park off Main Street, Cloquet.

## Soo Pits Trail

(see map on page 71)



5 miles

Open April 1 to November 30

### Contact

Jim Gassert, 218-485-4486

### Parking and Trail Access

From Moose Lake, travel .5 miles east on Highway 27. Parking area is north of Highway 27.

## St. Croix State Forest Trails

(see map on page 81)



26 miles

**Open Year-round** (Parts of trail shared with snowmobiles from December 1 to April 1. In winter, ATVs may ride when the air temperature is 30°F or below. Visit [mndnr.gov/winterohv](http://mndnr.gov/winterohv) for more information.)

### Contact

Minnesota DNR State Parks and Trails, Moose Lake, 218-460-7021

### Parking and Trail Access

From Hinckley, go east on Highway 48, then north on County Road 173 to Tamarack Forest Road.

## Stony Spur II–Jackpot Trail

(see map on page 82)



60 miles

Open April 1 to November 30

### Contact

Dave Soular, 218-827-3504

### Parking and Trail Access

- Stony Spur: From Babbitt, travel 1 mile west from the intersection of County Road 70 and County Road 21.
- Jackpot: From Isabella go west on Highway 1 for 13.5 miles to Highway 2. Turn south onto Highway 2 and follow for 1.5 miles to Dunka River Road. Turn west on Dunka River Road.

## Taconite State Trail–Big Aspen Connection

(see map on page 83)



For portions of the Taconite State Trail included in the Balsam Trail and Bigfork to Balsam Connection, please see those maps. The Taconite State Trail–Big Aspen Connection map is available online, at [mndnr.gov/ohv/az.html](http://mndnr.gov/ohv/az.html)

18 miles

Open May 1 to November 20

### Contact

Minnesota DNR State Parks and Trails, Tower Office, 218-300-7841

### Parking and Trail Access

Trail access at U.S. Highway 53 and Minnesota Highway 73. ATV use permitted from the trail intersection with U.S. Highway 53, eastward (towards Tower) for 2 miles and westward (towards McCarthy Beach State Park) for 15 miles, where use ends at the trail intersection with St. Louis County Highway 65.

## Stay on the trail

PRO TIP

Many trails in Minnesota cross private land. Respect these land owners and their neighbors by staying on trail. In 2022, the fines for trespassing increased to up to \$1,000 for the third trespass offence

# NORTHEAST CONTINUED

## Thistledew Trails

(see map on page 84)

25 miles

Open April 1 to November 30



### Contact

Minnesota DNR State Parks and Trails, Grand Rapids,  
218-328-8985

### Parking and Trail Access

From Nashwauk, go north on Highway 65 for 32 miles, then left on Highway 1 for 3.6 miles. Continue north on County Road 542 to parking lot.

## Timber Frear Loop

(see map on page 85)

20 miles

Open May 15 to November 1



### Contact

Steve Fleace, 218-370-8740

### Parking and Trail Access


The trail connects to Cook County roads open to ATV use.

## Turkey Time Trail

(see map on page 87)

16 miles

Open April 1-December 1



### Contact

Carlton County Riders, 218-380-8730

### Parking and Trail Access

- Parking and trail access north of Cromwell, off County Rd 120 as well as Gravel Pit Road

## UPM Blandin Trail

(see map on page 67)

21 miles

Open May 15 to November 1



### Contact

Jerry McKnight, 218-326-3691

### Parking and Trail Access

- From Grand Rapids, go 7.5 miles south on Highway 169, then east on Smith Drive for .25 miles.
- From Hill City, go 7.5 miles north on Highway 169, then east on Smith Drive for .25 miles.

## Voyageur Country Trail

(see map on page 88)

36 Miles

Open May 1 to October 31



### Contact

Bruce Beste, 218-391-5108

### Parking and Trail Access

- Trail parking available in the communities of Cook, Crane Lake, Ely and at various lodges throughout the system.

## Wild Country Trail

(see map on page 62)

30 miles

Open May 15 to November 30



### Contact

Mike Brandt, 218-391-7246

### Parking and Trail Access

- From Two Harbors travel north on Highway 2 for approximately 9 miles, then turn right on the Alger Grade. The parking lot is 200 feet ahead on the south side of the road.
- From Two Harbors travel north on Highway 2 for 3 miles, left onto Highway 12 travel 3 miles, turn right onto Moen Road which becomes Drummond Road and continue to Britton Pit Road, turn right and travel approximately .75 of a mile to the gravel parking area.
- From Silver Bay travel west on Forest Highway 11 for 7 miles, parking lot is on the north side of the road.

Enjoy the Trails  
Join an OHV club!

PRO  
TIP



armca.org



mn4wda.org



All-Terrain Vehicle Association  
of Minnesota (ATVMN)

atvmn.org

# NORTHWEST

## Agassiz Recreational Trail

(see map on page 24)

52 miles

Open April 1 to November 30



### Contact

Clay County: Justin Sorum, 218-299-5099

Norman County: Keith Berndt, 218-784-7126

Polk County: Richard C. Sanders, 218-470-8253

### Parking and Trail Access

- In Fertile, along city streets.
- In Ulen, off Highway 32, north of County Road 34/ County Road 16.
- From Crookston, go 1.5 miles southeast to the intersection of Highway 9 and Highway 102.

## Bemis Hill Trails

(see map on page 30)

96 miles

Open Year-round

(except on groomed, signed snowmobile trails)



### Contact

Myles Hogenson, 218-689-6889

### Parking and Trail Access

- From Warroad, take County Road 5 south for 11.5 miles to the Clear River Day-use Area.
- From Wannaska, take Highway 89 south for 1 mile to County Road 4. Go east 8.6 miles to Thompson Forest Road, then north for 6.2 miles to the Bemis Hill Day-use Area.
- From Wannaska, take Highway 89 south for 1 mile to County Road 4. Go east for 6 miles to County Road 9. Turn south for 1 mile to County Road 19, then east for 9.4 miles to the Winner Silo parking area.

## Emily–Outing Trail

(see map on page 41)

56 miles

Open May 15 to November 1



### Contact

Perry Park, 612-919-5806

### Parking and Trail Access

- In Emily along Second Street, south of park.
- From Emily, go 4 miles north on Highway 6 to parking lot west of highway, between Birch Street and Oak Street.
- From Outing, go east 1.5 blocks on County Road 58. Parking lot is west of road, near city park. Parking along both sides of Bloomquist drive beginning at the intersection of South Bay Dr.
- Trail can be accessed from the Moose River Trail.

## Forest Riders Trails

(see map on page 43)

122 miles

Open May 1 to November 1



### Contact

Ron Jensen, 218-732-4205/218-255-3333

### Parking and Trail Access

From Park Rapids, take Highway 34 east to County Road 4. Travel north to the intersection at County Road 24.

## Fourtown–Grygla Trail and Con-Con Trails

(see map on page 44)

170 miles

Open June 1 to October 31

(Con-con segments close October 30th)



### Contact

Ryan Petersburg, 320-815-1996, or Hayes Lake State Park, 218-425-7504

### Parking and Trail Access

- In Grygla at the intersection of Marshall Avenue and West State Street
- In Fourtown at the intersection of Highway 89 and County Road 18.

# NORTHWEST CONTINUED

## Kelliher ATV Trails

(see map on page 54)

98 miles

Open May 1 to November 1



### Contact

Pat Smischney, 218-553-0407

### Parking and Trail Access

Parking and trail access from County Rd 36 in Kelliher.

## Martineau Recreational Trails

(see map on page 56)

97 miles

Open May 1 to November 1



### Contact

Hubbard County, 218-732-4270

### Parking and Trail Access

From Akeley, take Highway 64 north 5.6 miles. Then turn left on Blue Trail/Steamboat Trail.

## Moose River Connector

(see map on page 41)

7 miles

Open May 15 to October 31



### Contact

Chris Johnson, 218-232-5286

### Parking and Trail Access

- From Remer, take Highway 200 east for 10 miles. Turn south on 420th Avenue for 2 miles then turn west onto Highway 67 to the Soo Line North Trail parking area.
- From Outing, go 7 miles north on Highway 67 to the Soo Line North Trail parking area.
- Trail can be accessed from the Soo Line North Trail in Aitkin County and Moose River Trail.

## Moose River Trail

(see map on page 70)

29 miles

Open Year-round



### Contact

Perry May, 612-919-5806

### Parking and Trail Access

From Outing, go 7 miles north on Highway 6, then .75 miles east on Ben Draper Forest Road.

## Round River Drive Trail

(see map on page 70)

113 miles

Open May 1 to November 1



### Contact

City of Akeley, 218-652-2465  
Hubbard County, 218-732-4270

### Parking and Trail Access

From Akeley, take Highway 64 north 5.6 miles. Then turn left on Blue Trail/Steamboat Trail. Trail access available from the Emily-Outing Trail.

## Schoolcraft Trail

(see map on page 72)

29 miles

Open May 1 to November 1



### Contact

Hubbard County, 218-732-4750

### Parking and Trail Access

From Bemidji, travel 6 miles south on Hwy 71. Turn west on County Road 9 for 3 miles then south for 1 block on Reverse Trail.

# NORTHWEST CONTINUED

## Smoky Hills Trails

(see map on page 74)

18 miles

Open May 1 to November 1



### Contact

Alex Myers, 701-371-9637

### Parking and Trail Access

From Osage go 4 miles west on Minnesota State Highway 34, or go 4 miles south on Becker County Highway 123 to Wolf Lake Forest Road then .5 miles west.

## Timber Trails

(see map on page 85)

114 miles

Open May 1 to November 1



### Contact

Carolyn Guthrie, 712-260-2300

### Parking and Trail Access

- At Hillcrest Supper Club on Tepee Hill Lane Northeast, Hines.
- In Tenstrike on the east of Pour Willies on both sides of the road.

## Warroad/Roseau Trails

(see map on page 89)

89 miles

Open Year-round (Except from December 1 to April 1, no OHVs allowed on groomed, signed snowmobile trails. Visit [mndnr.gov/winterohv](http://mndnr.gov/winterohv) for more information.)



### Contact

Myles Hogenson, 218-689-6889

### Parking and Trail Access

- From Warroad, take County Road 5 south for 11.5 miles to the Clear River Day-use Area. Also available within the Beltrami Island State Forest.
- From Roosevelt, go 2.25 miles south on County Road 141 to Cole Forest Road. Turn west for 2 miles to Roosevelt-Norris Forest Road. Turn south for approximately 3 miles to Carp Forest Road, then east 1.75 miles to parking area.

## Warroad Wilderness Way, Multiuse Passage to Beltrami Island State Forest (BISF)

(see map on page 90)

26 miles

Open Year-round

(except on groomed, signed snowmobile trails)



### Contact

Myles Hogenson, 218-689-6889

### Parking and Trail Access

- Parking and Trail Access: Parking and trail access is available in the communities of Warroad and Roseau.

## Wilton Trails Northwest

(see map on page 91)

37 miles

Open May 1 to November 1



### Contact

Beltrami County, 218-333-4165

### Parking and Trail Access

From Bemidji, go 3.2 miles west on Highway 2. Turn south on Pete Lane, before Highway 89 junction. Park near back of parking lot.



## Share the trail

**PRO  
TIP**

Here's what to do when you meet others on the trail:

- Highway-licensed vehicles: Stay to the right side and use caution.
- Hikers and bicyclists: Slow down and yield.
- Horse riders: Stop and wait for the rider to signal whether to continue slowly or stay stopped until the horse and rider pass you.

Being courteous goes a long way to help keep trails open and ensure a fun day for everyone.

## Appleton Area Recreational Park

(see map on page 27)

29 miles

Open Year-round

### Contact

Devon Savage, 320-843-5341

### Parking and Trail Access

From Appleton, go 1 mile east on Highway 59. Parking is available within the park.



## Snake Creek Trail

(see map on page 75)

13 miles

Open May 1 to November 1

### Contact

Minnesota DNR State Parks and Trails, Rochester, 507-206-2847.

### Parking and Trail Access

From Kellogg, go 3.5 miles south on Highway 61. Turn west onto 608th Street and follow signs to parking areas.



## Chatfield Trail

(see map on page 33)

19 miles

Open May 1 to October 31

### Contact

Bernie Hammel: 507-867-4410

June Hammel: 507-251-2436

### Parking and Trail Access

From Chatfield, go 1 mile north on Highway 74. Parking is on the right.



## Southeast Minnesota Trail

(see map on page 79)

13 miles

Open May 15 to October 31

### Contact

Lee Potter, 507-450-7190

### Parking and Trail Access

From Stockton, go 1 mile west on Highway 14 to parking area.



## Shady Oaks Native Prairie Adventure Trails

(see map on page 73)

6 miles

Open May 1 to October 1

### Contact

Gary Thooft, 507-823-4215

### Parking and Trail Access

Located north of the Russell City Park.



## Trout Valley Trail

(see map on page 86)

9 miles

Open May 1 to November 1

### Contact

Minnesota DNR State Parks and Trails, Rochester, 507-206-2847

### Parking and Trail Access






From Winona, go 15 miles northwest on Highway 61, then 1.7 miles southeast on County Road 29.

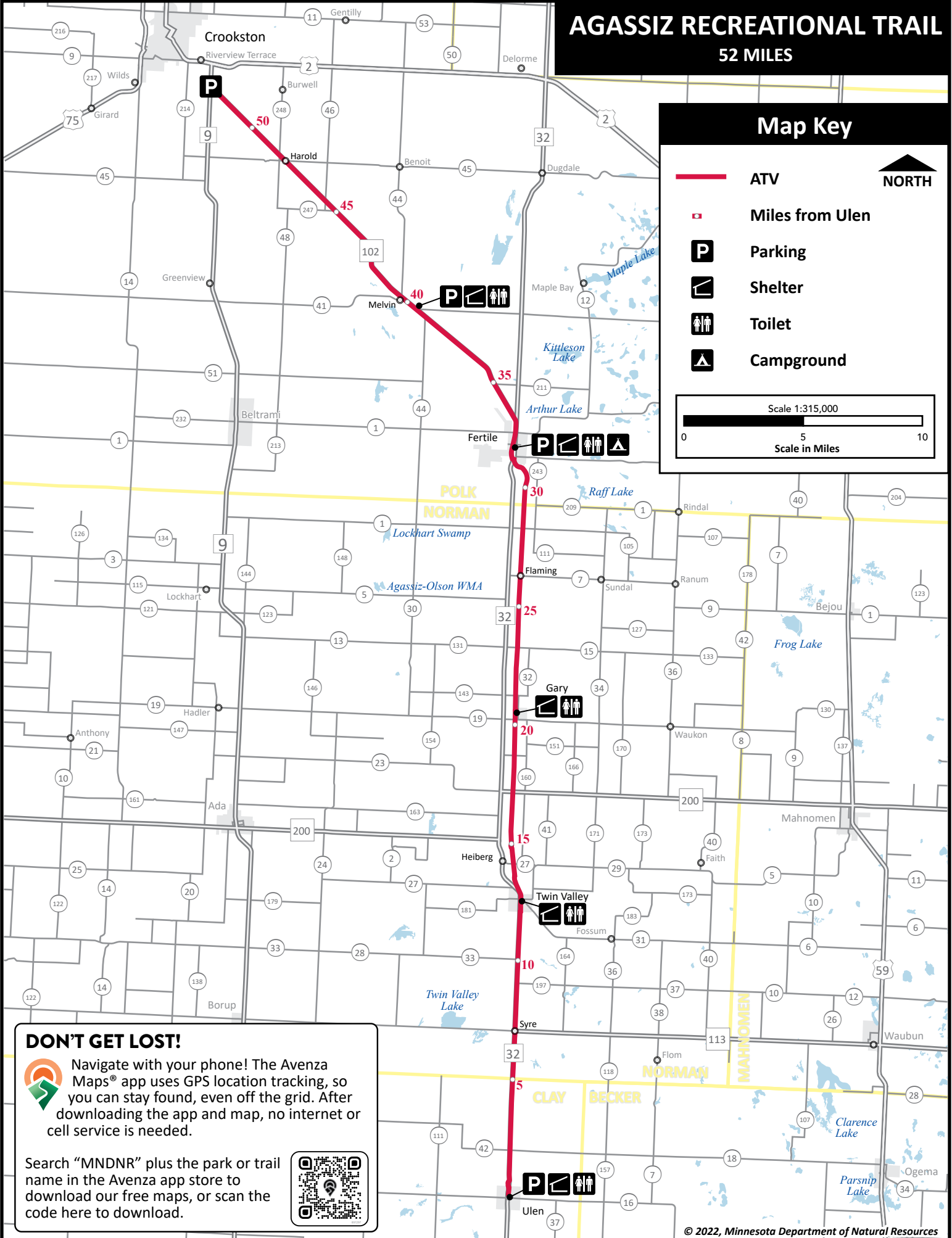
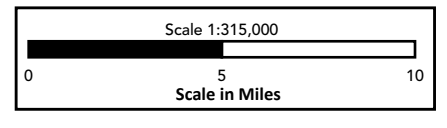


# AGASSIZ RECREATIONAL TRAIL


52 MILES

## Map Key

-  ATV
-  Miles from Ulen
-  Parking
-  Shelter
-  Toilet
-  Campground



### DON'T GET LOST!

 Navigate with your phone! The Avenza Maps® app uses GPS location tracking, so you can stay found, even off the grid. After downloading the app and map, no internet or cell service is needed.

Search "MNDNR" plus the park or trail name in the Avenza app store to download our free maps, or scan the code here to download.

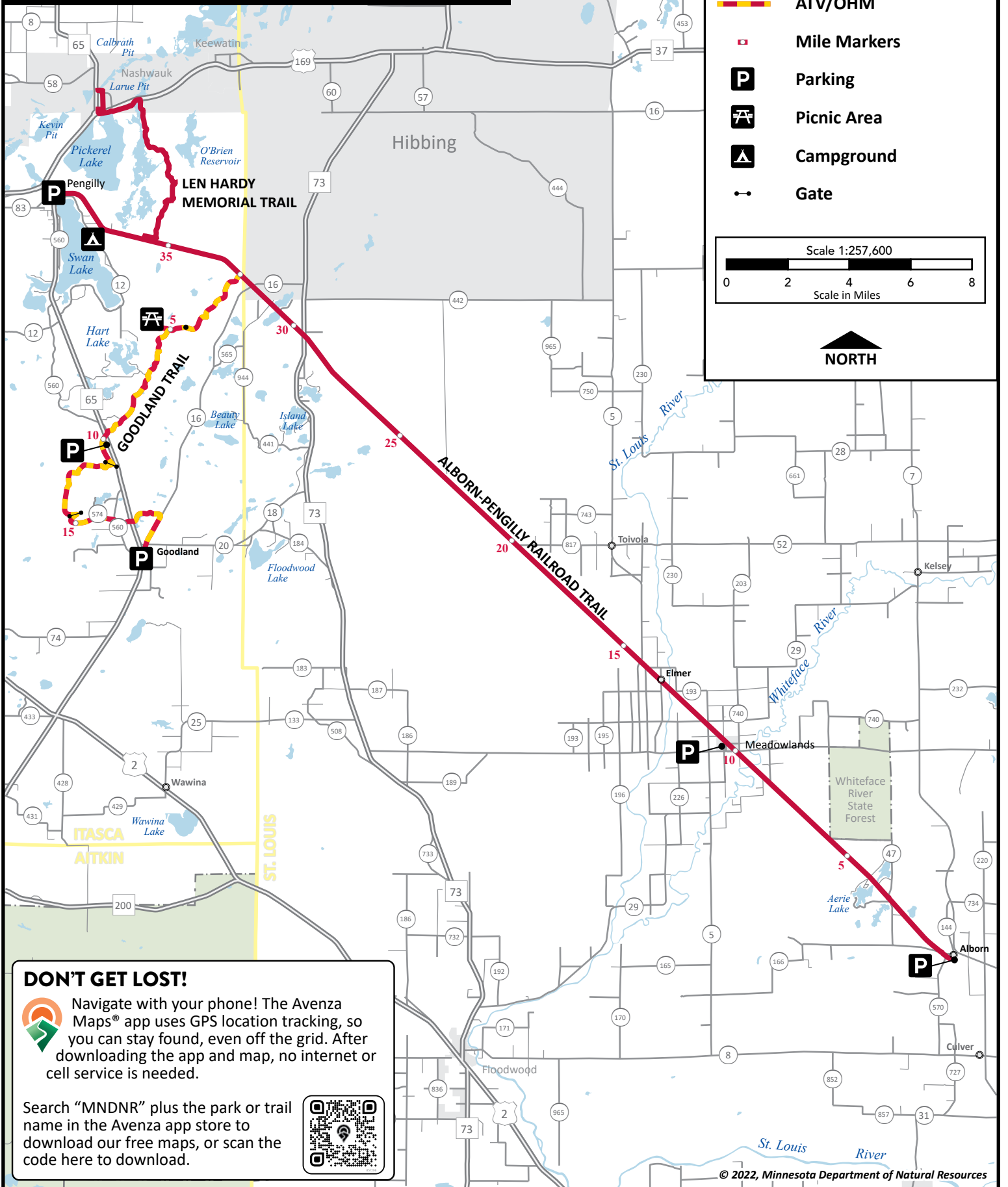
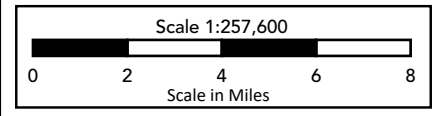





# ALBORN-PENGILLY RAILROAD (39 miles) GOODLAND (19 miles) AND LEN HARDY (8.8 miles) TRAILS

## Map Key

-  ATV
-  ATV/OHM
-  Mile Markers
-  Parking
-  Picnic Area
-  Campground
-  Gate



### DON'T GET LOST!


 Navigate with your phone! The Avenza Maps® app uses GPS location tracking, so you can stay found, even off the grid. After downloading the app and map, no internet or cell service is needed.

Search "MNDNR" plus the park or trail name in the Avenza app store to download our free maps, or scan the code here to download.



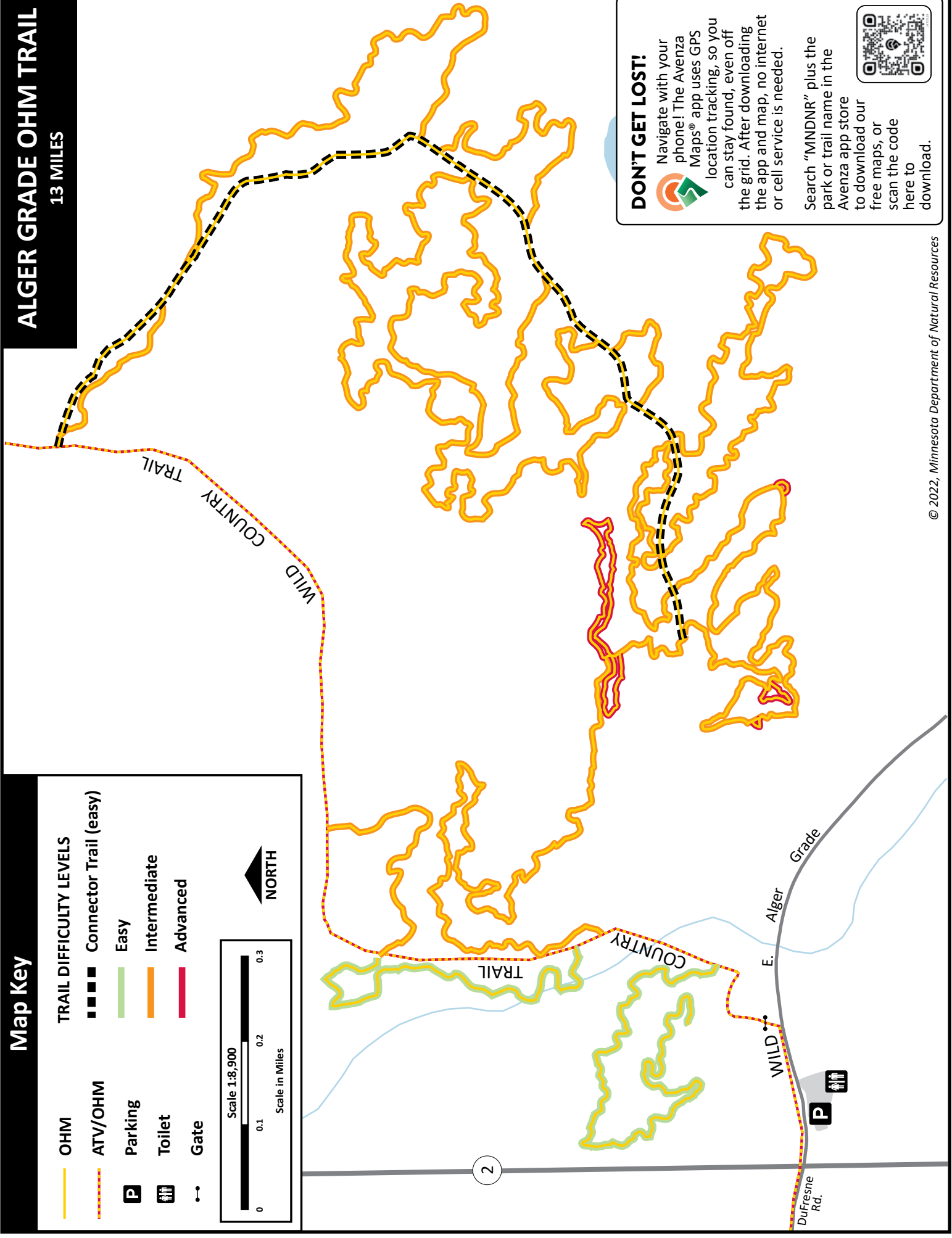
# Map Key

- TRAIL DIFFICULTY LEVELS**
- OHM
  - ATV/OHM
  - Connector Trail (easy)
  - Easy
  - Intermediate
  - Advanced
- Parking
  - Toilet
  - Gate




# ALGER GRADE OHM TRAIL

13 MILES




**DON'T GET LOST!**

Navigate with your phone! The Avenza Maps® app uses GPS location tracking, so you can stay found, even off the grid. After downloading the app and map, no internet or cell service is needed.



Search "MNDNR" plus the park or trail name in the Avenza app store to download our free maps, or scan the code here to download.



# Map Key

- ATV/OHM/ORV
- ATV/OHM
- OHM
- ORV
- Park Boundary

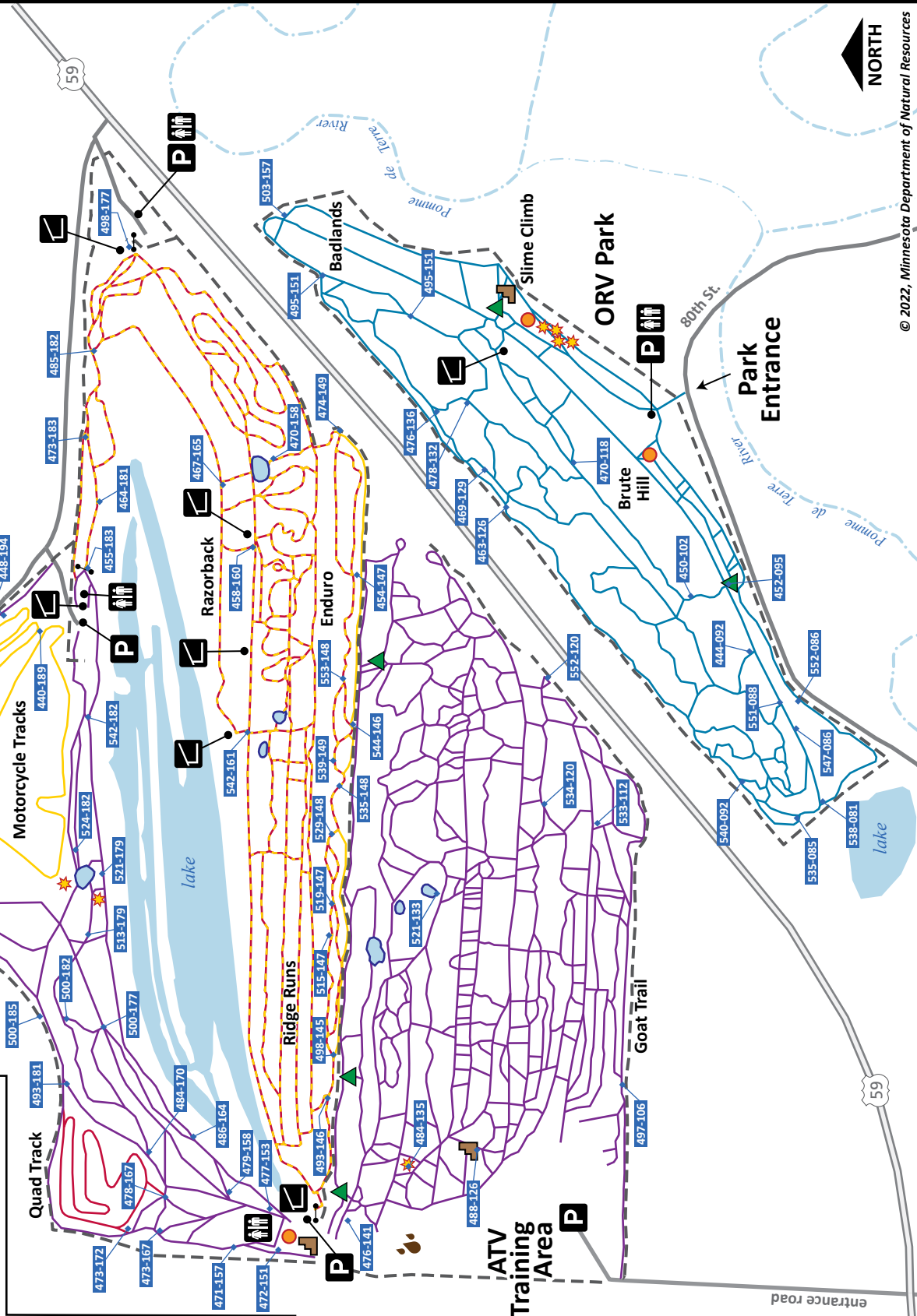
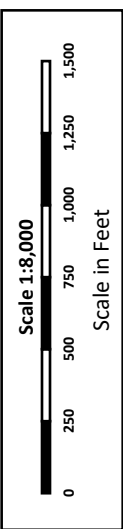
- Parking
- Shelter
- Toilet
- Gate
- Stairsteps
- Hill Climbs
- Rock Crawls
- Mud Run
- Obstacles
- Fish Bowls
- Water Holes

## USNG Signs

- 500-185

# APPLETON AREA RECREATIONAL PARK

29 MILES













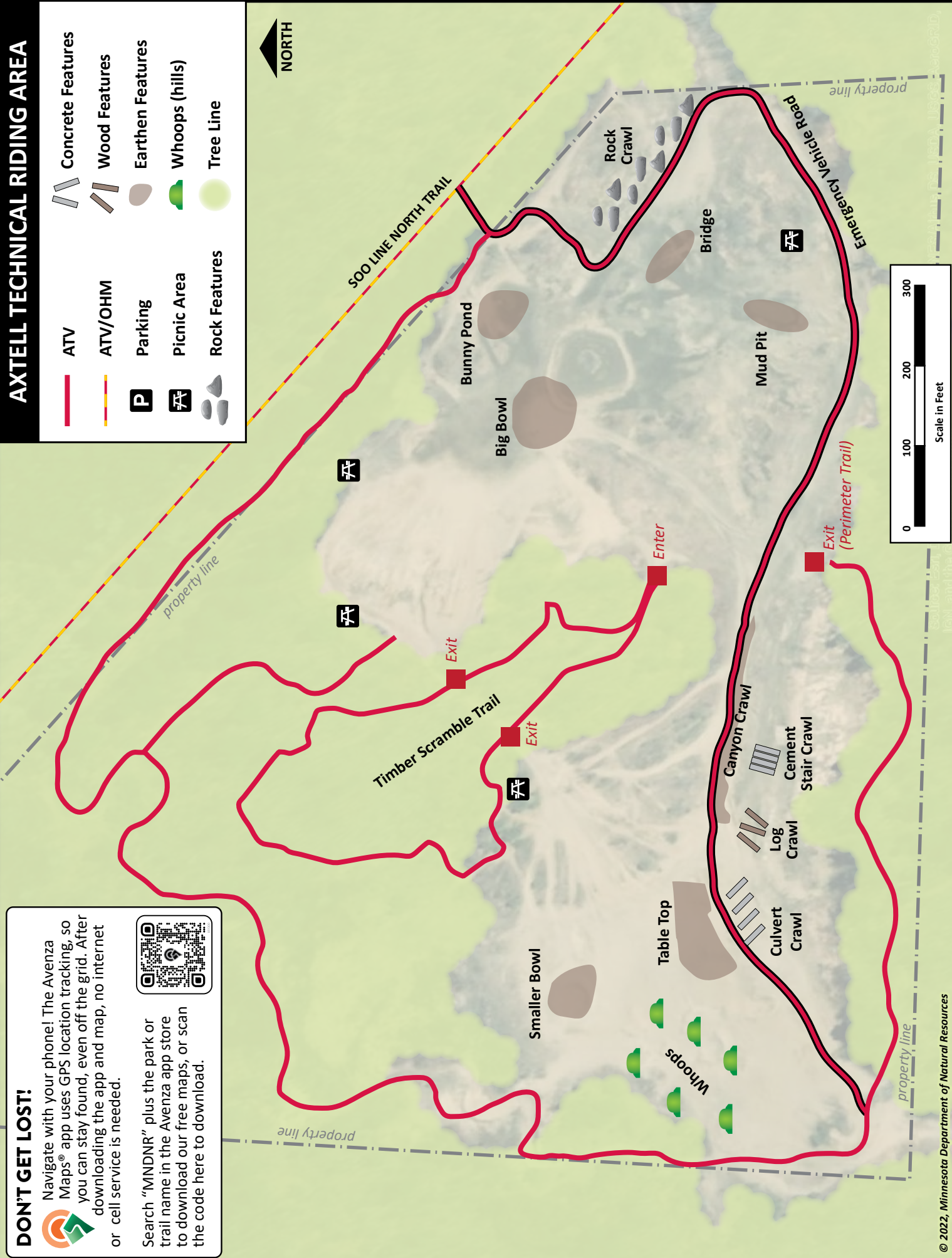
**DON'T GET LOST!** Navigate with your phone! The Avenza Maps® app uses GPS location tracking, so you can stay found, even off the grid. After downloading the app and map, no internet or cell service is needed.

Search "MNDNR" plus the park or trail name in the Avenza app store to download our free maps, or scan the code here to download.



# AXTELL TECHNICAL RIDING AREA

 ATV	 Concrete Features
 ATV/OHM	 Wood Features
 Parking	 Earthen Features
 Picnic Area	 Whoops (hills)
 Rock Features	 Tree Line



**DON'T GET LOST!** Navigate with your phone! The Avenza Maps® app uses GPS location tracking, so you can stay found, even off the grid. After downloading the app and map, no internet or cell service is needed.



Search "MNDNR" plus the park or trail name in the Avenza app store to download our free maps, or scan the code here to download.

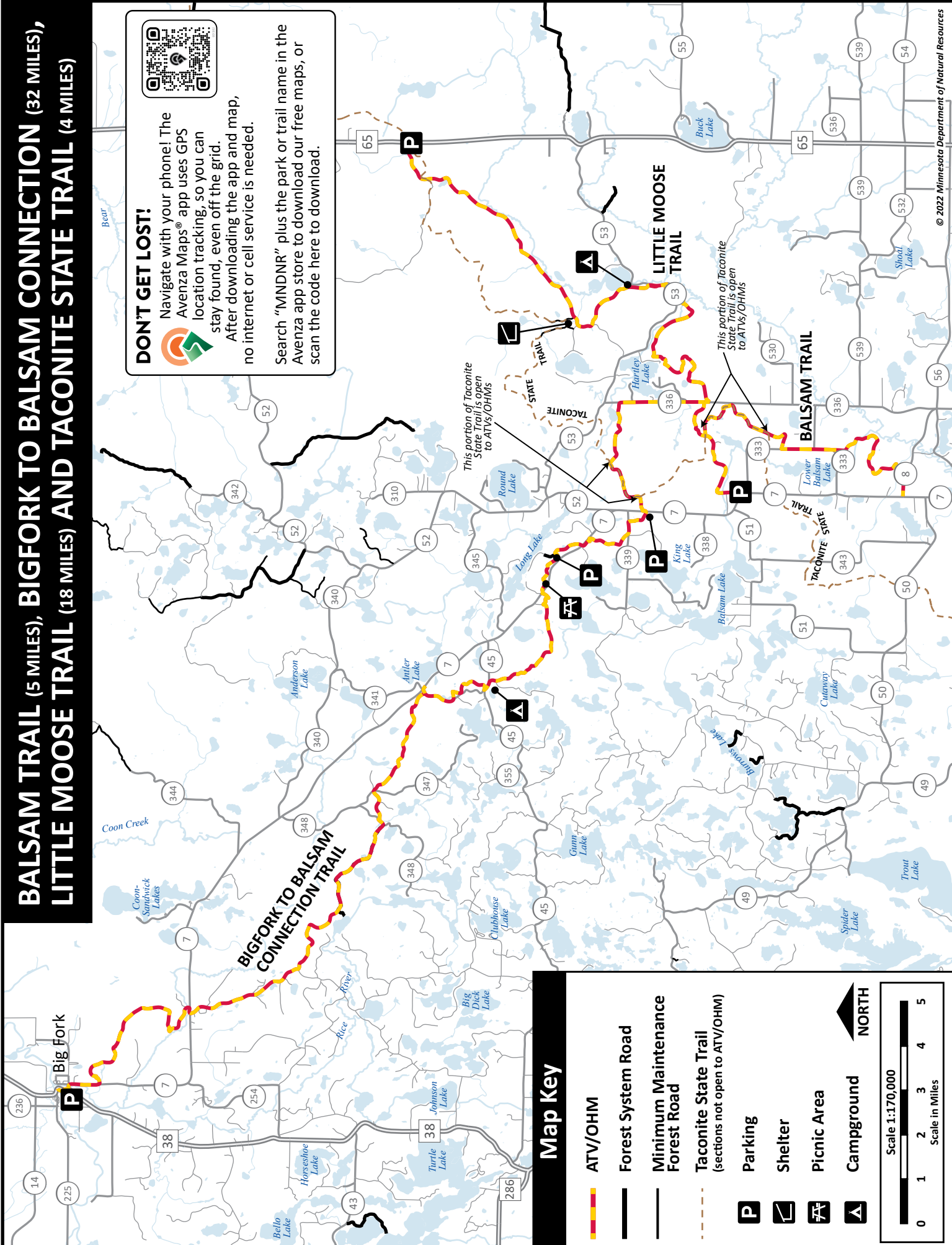
# BALSAM TRAIL (5 MILES), BIGFORK TO BALSAM CONNECTION (32 MILES), LITTLE MOOSE TRAIL (18 MILES) AND TACONITE STATE TRAIL (4 MILES)

## DON'T GET LOST!



Navigate with your phone! The Avenza Maps® app uses GPS location tracking, so you can stay found, even off the grid. After downloading the app and map, no internet or cell service is needed.

Search "MNDNR" plus the park or trail name in the Avenza app store to download our free maps, or scan the code here to download.



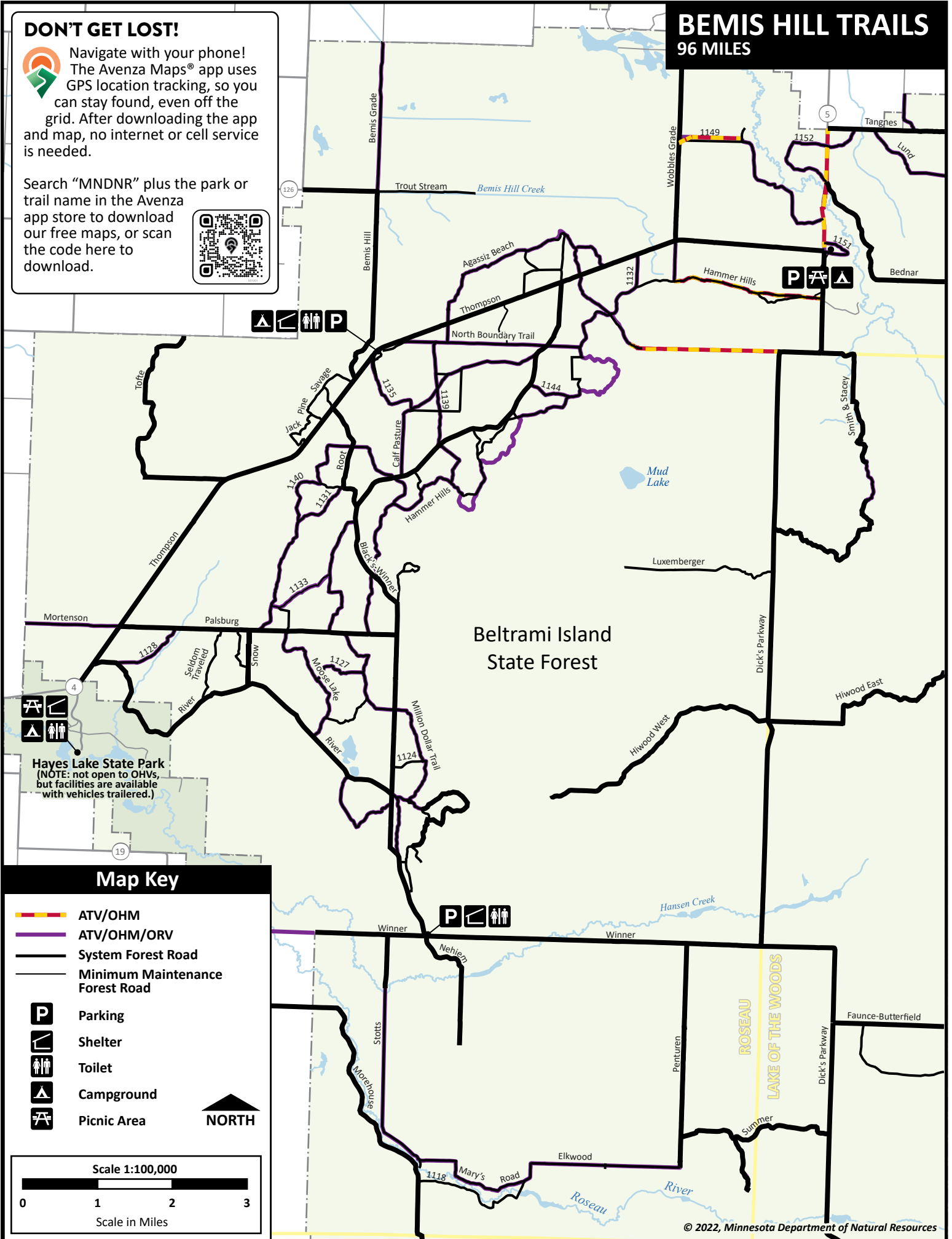
# DON'T GET LOST!

Navigate with your phone!  
 The Avenza Maps® app uses GPS location tracking, so you can stay found, even off the grid. After downloading the app and map, no internet or cell service is needed.

Search "MNDNR" plus the park or trail name in the Avenza app store to download our free maps, or scan the code here to download.

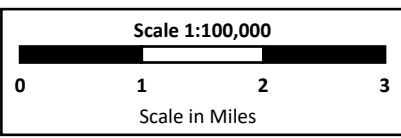


# BEMIS HILL TRAILS 96 MILES



## Map Key


- ATV/OHM
- ATV/OHM/ORV
- System Forest Road
- Minimum Maintenance Forest Road
- Parking
- Shelter
- Toilet
- Campground
- Picnic Area



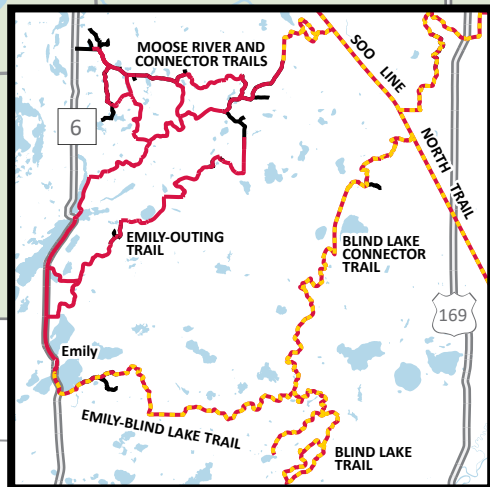
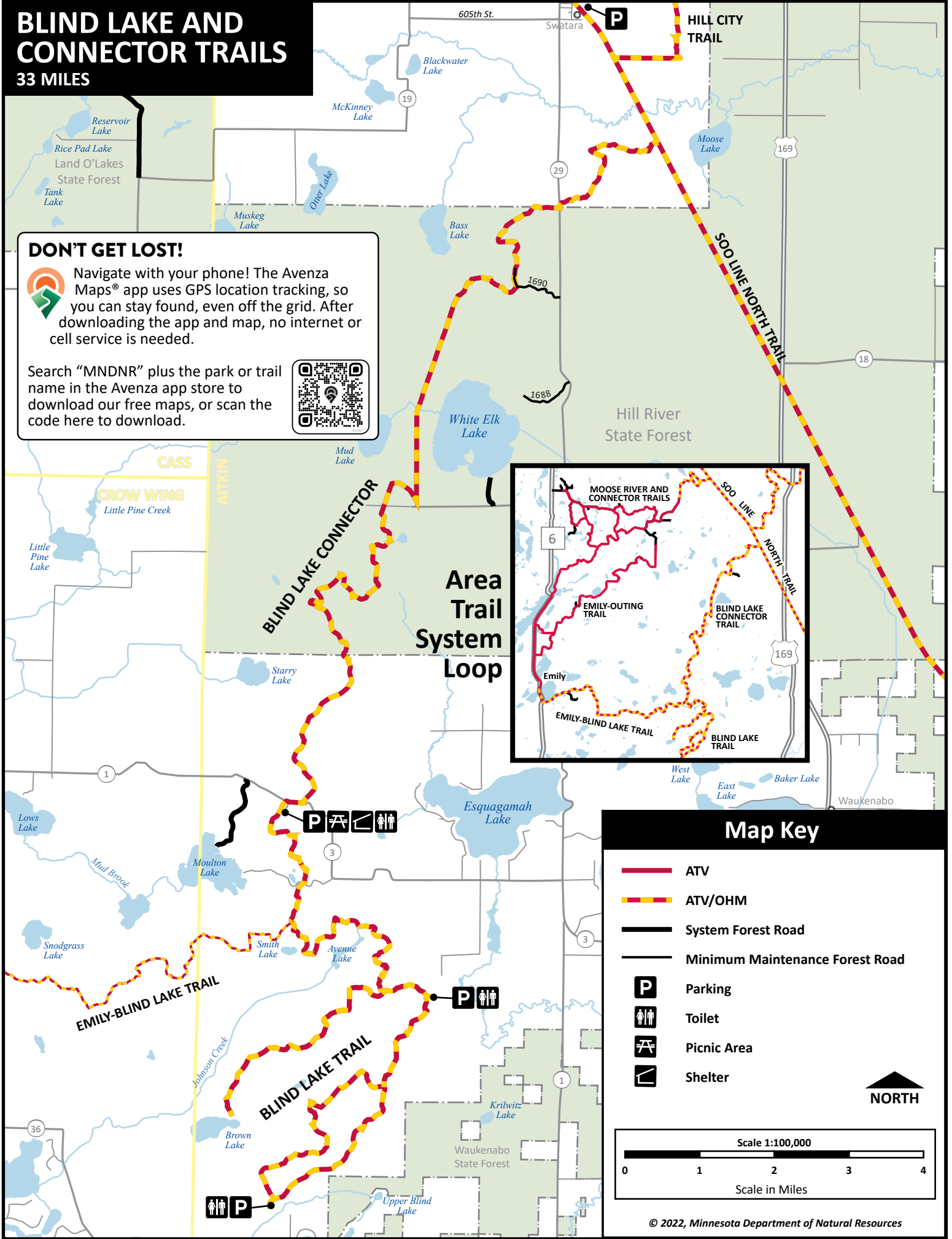
# BLIND LAKE AND CONNECTOR TRAILS

33 MILES









## DON'T GET LOST!


 Navigate with your phone! The Avenza Maps® app uses GPS location tracking, so you can stay found, even off the grid. After downloading the app and map, no internet or cell service is needed.

Search "MNDNR" plus the park or trail name in the Avenza app store to download our free maps, or scan the code here to download.

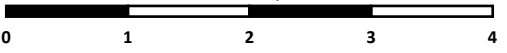


### Map Key

-  ATV
-  ATV/OHM
-  System Forest Road
-  Minimum Maintenance Forest Road
-  Parking
-  Toilet
-  Picnic Area
-  Shelter

 NORTH


Scale 1:100,000



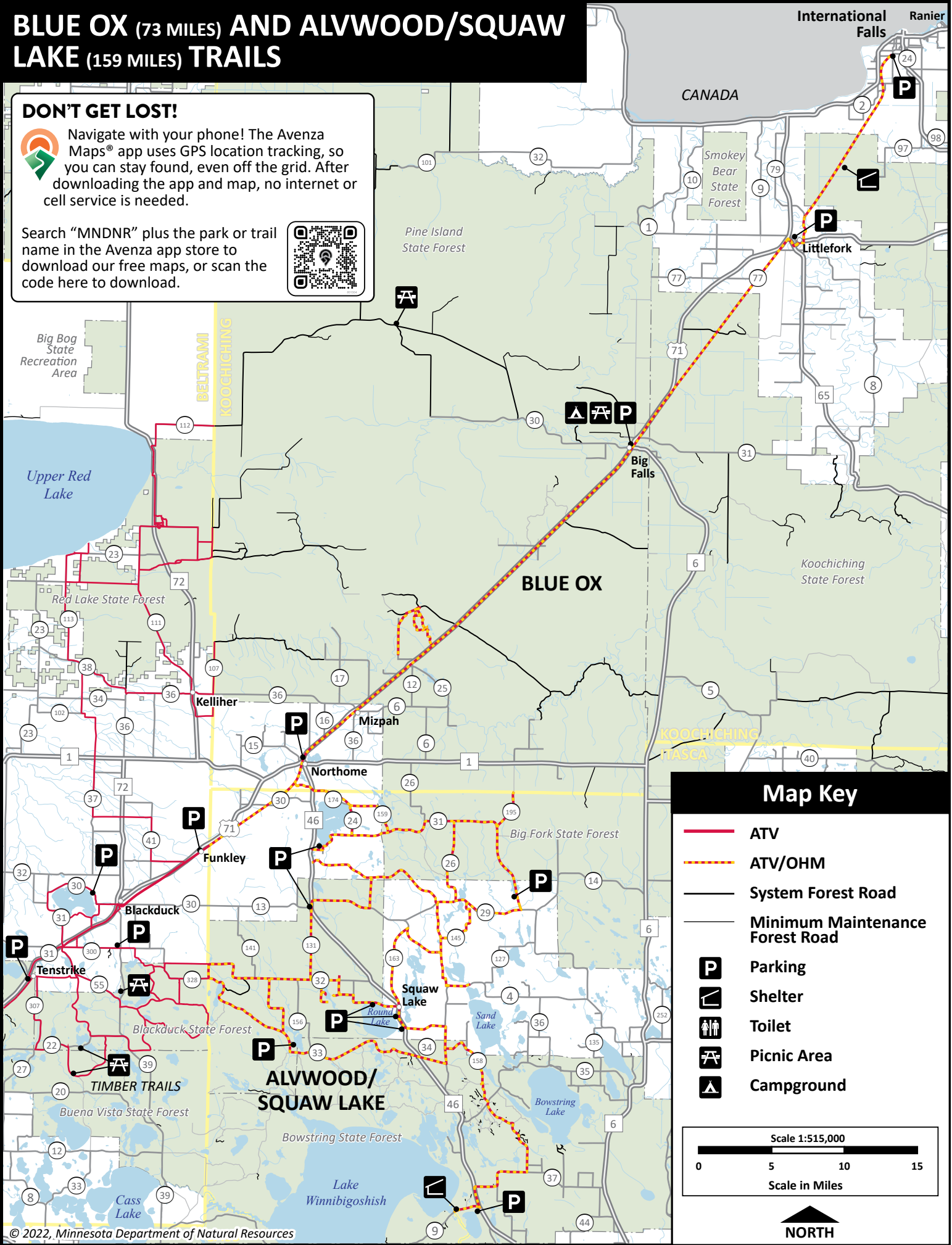
Scale in Miles

# BLUE OX (73 MILES) AND ALVWOOD/SQUAW LAKE (159 MILES) TRAILS










## DON'T GET LOST!

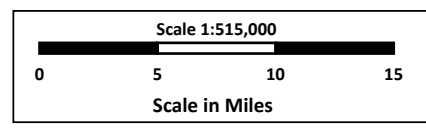
 Navigate with your phone! The Avenza Maps® app uses GPS location tracking, so you can stay found, even off the grid. After downloading the app and map, no internet or cell service is needed.

Search "MNDNR" plus the park or trail name in the Avenza app store to download our free maps, or scan the code here to download.



### Map Key

-  ATV
-  ATV/OHM
-  System Forest Road
-  Minimum Maintenance Forest Road
-  Parking
-  Shelter
-  Toilet
-  Picnic Area
-  Campground

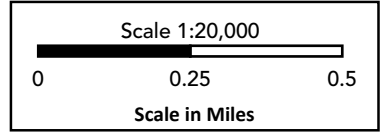




# CHATFIELD TRAIL

19 MILES

-  **ATV**
-  **Parking**
-  **Toilet**
-  **Picnic Area**
-  **Gate**

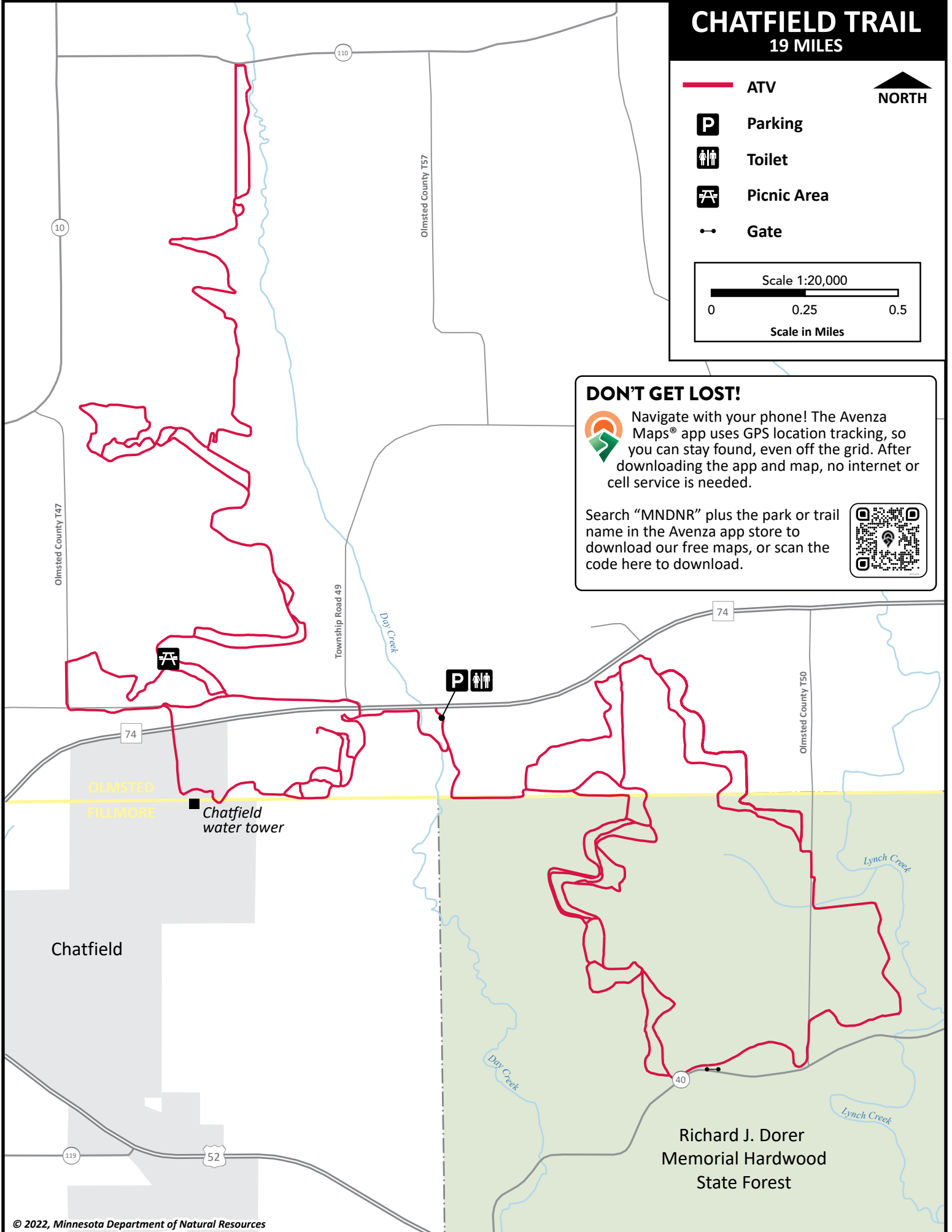


## DON'T GET LOST!











Navigate with your phone! The Avenza Maps® app uses GPS location tracking, so you can stay found, even off the grid. After downloading the app and map, no internet or cell service is needed.


Search "MNDNR" plus the park or trail name in the Avenza app store to download our free maps, or scan the code here to download.



# CHENGWATANA STATE FOREST

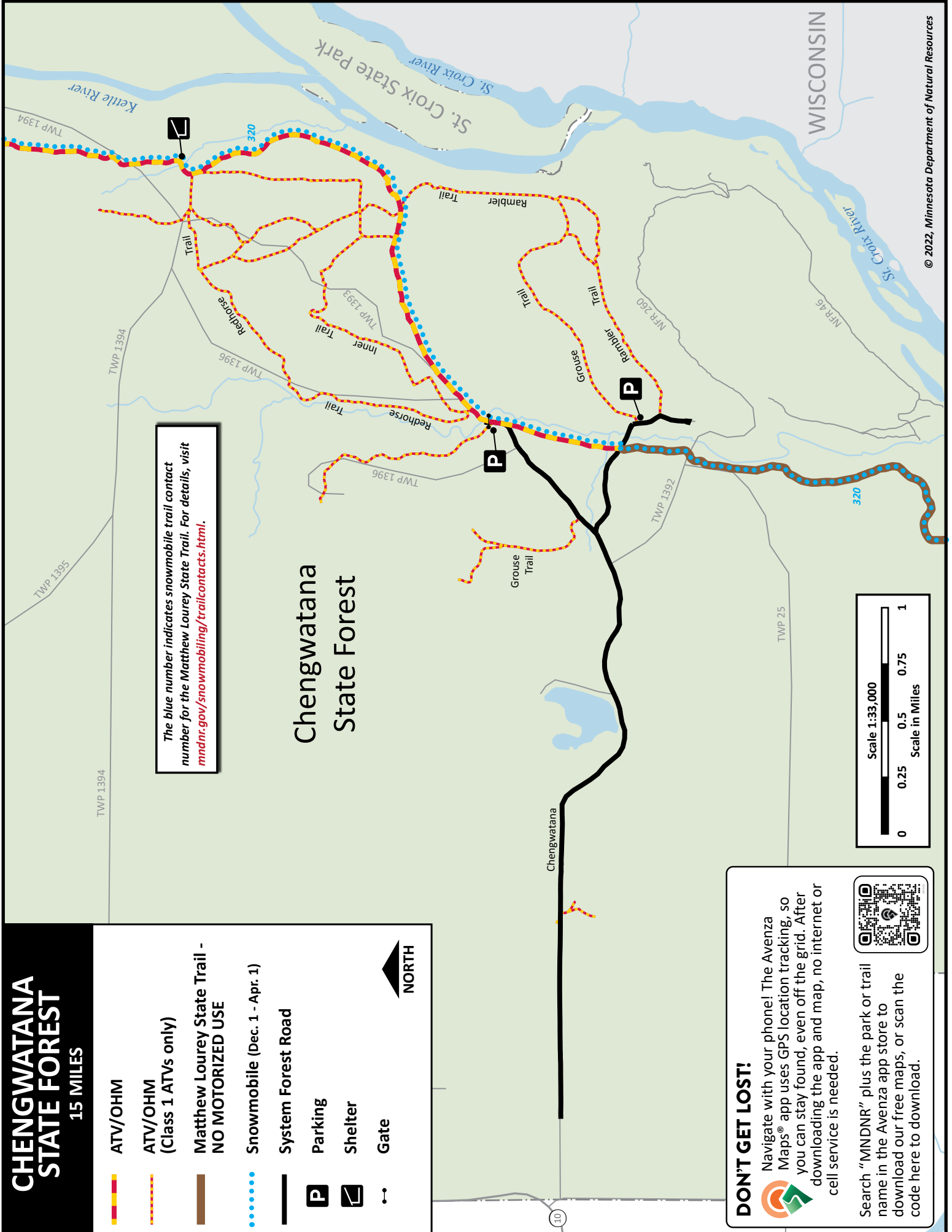
15 MILES

-  ATV/OHM
-  ATV/OHM (Class 1 ATVs only)
-  Matthew Lourey State Trail - NO MOTORIZED USE
-  Snowmobile (Dec. 1 - Apr. 1)
-  System Forest Road
-  Parking
-  Shelter
-  Gate

 NORTH

The blue number indicates snowmobile trail contact number for the Matthew Lourey State Trail. For details, visit [mndnr.gov/snowmobiling/trailcontacts.html](http://mndnr.gov/snowmobiling/trailcontacts.html).


## Chengwatana State Forest



**DON'T GET LOST!**

Navigate with your phone! The Avenza Maps® app uses GPS location tracking, so you can stay found, even off the grid. After downloading the app and map, no internet or cell service is needed.

Search "MNDNR" plus the park or trail name in the Avenza app store to download our free maps, or scan the code here to download.



# CHISHOLM TRAIL

21 MILES

TACONITE STATE TRAIL  
(NOT OPEN TO MOTORIZED,  
EXCEPT SNOWMOBILE)

NOTE: OHM's NOT  
ALLOWED ON  
COUNTY ROADS

**DON'T GET LOST!**







Navigate with your phone!  
The Avenza Maps® app  
uses GPS location tracking,  
so you can stay found, even  
off the grid. After  
downloading the app and map,  
no internet or cell service is  
needed.

Search "MNDNR" plus the park or  
trail name in the  
Avenza app store to  
download our free  
maps, or scan the  
code here to  
download.




USE CAUTION, NUMEROUS  
MOUNTAIN BIKE TRAIL  
CROSSINGS IN THIS AREA.


### Map Key

-  ATV/OHM
-  Club Trail (ATV)
-  Taconite State Trail  
(NOT OPEN TO MOTORIZED,  
EXCEPT SNOWMOBILE)
-  Parking
-  Shelter
-  Gate

Scale 1:122,000

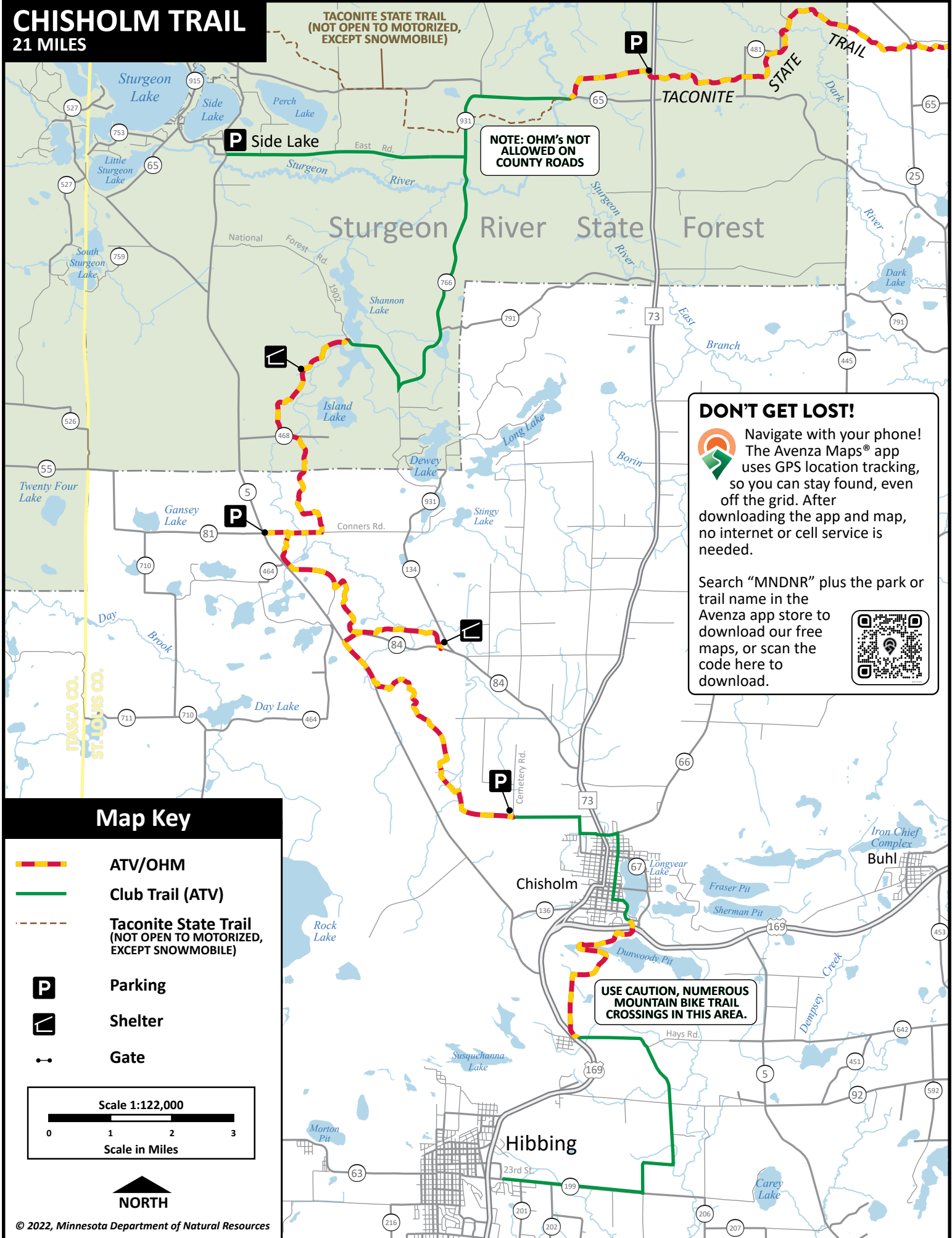


Scale in Miles

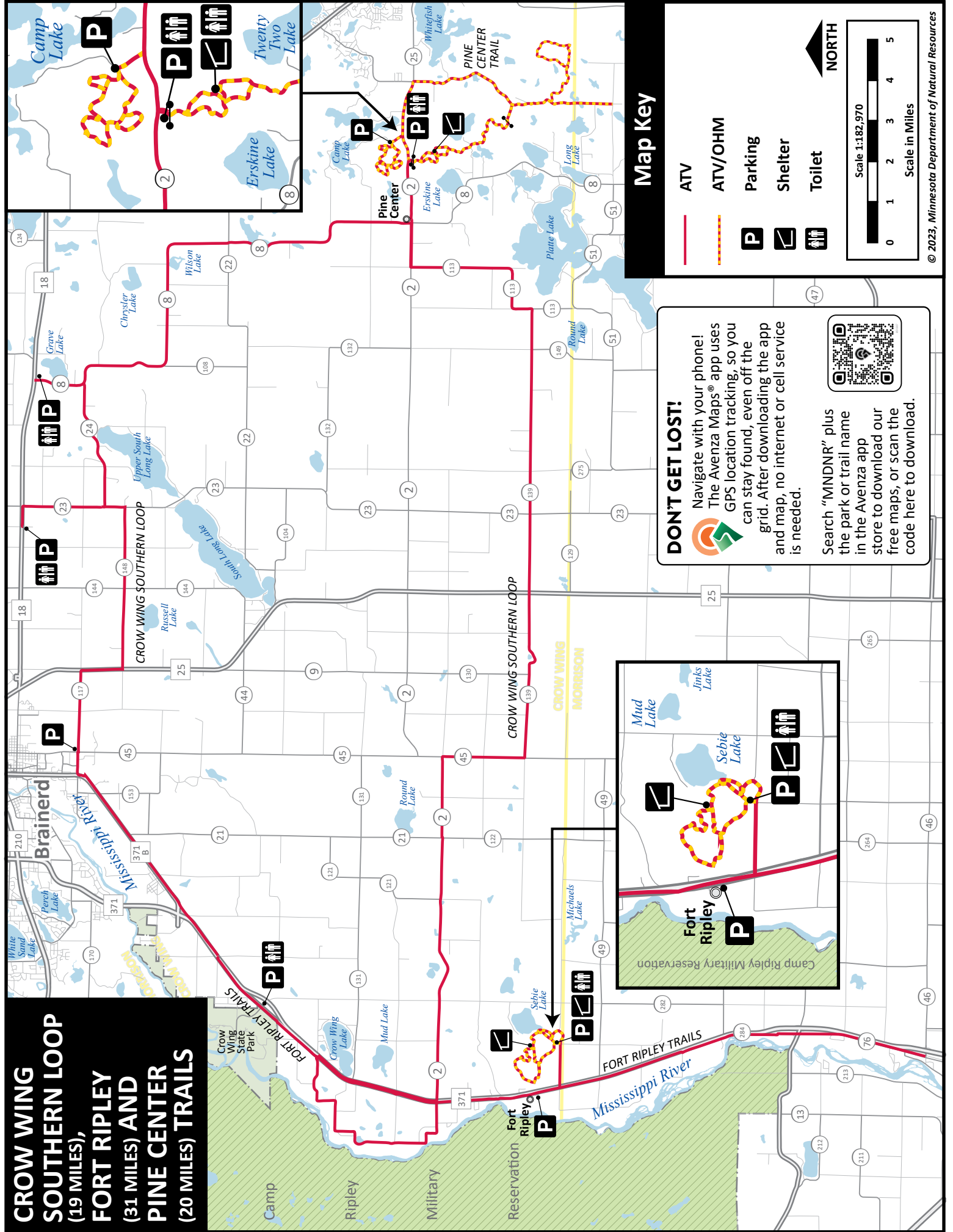


**NORTH**

© 2022, Minnesota Department of Natural Resources



**CROW WING SOUTHERN LOOP (19 MILES), FORT RIPLEY AND PINE CENTER TRAILS (31 MILES) AND FORT RIPLEY TRAILS (20 MILES) TRAILS**



# DAILEY PITS TRAILS - 8.4 MILES

300th St.

150th Ave.

290th St.

285th St.

**DON'T GET LOST!** Navigate with your phone! The Avenza Maps® app uses GPS location tracking, so you can stay found, even off the grid. After downloading the app and map, no internet or cell service is needed.

Search "MNDNR" plus the park or trail name in the Avenza app store to download our free maps, or scan the code here to download.



Rum River State Forest








MORRISON CO.  
MILLE LACS CO.


21

Brook (South Fork)  
Brook  
Brook

Lane Brook  
Burnt Brook

## Map Key

-  ATV/OHM
  -  OHM
  -  State Forest System Road
  -  State Forest Minimum Maintenance Road
  -  Parking
  -  Picnic Area
-  NORTH



# DAVID DILL/TACONITE - ELY TO PURVIS LAKE SEGMENT

13 MILES

ATV/OHM



David Dill/Taconite State Trail (NOT OPEN TO MOTORIZED, EXCEPT SNOWMOBILE)



Other ATV/OHM




Parking



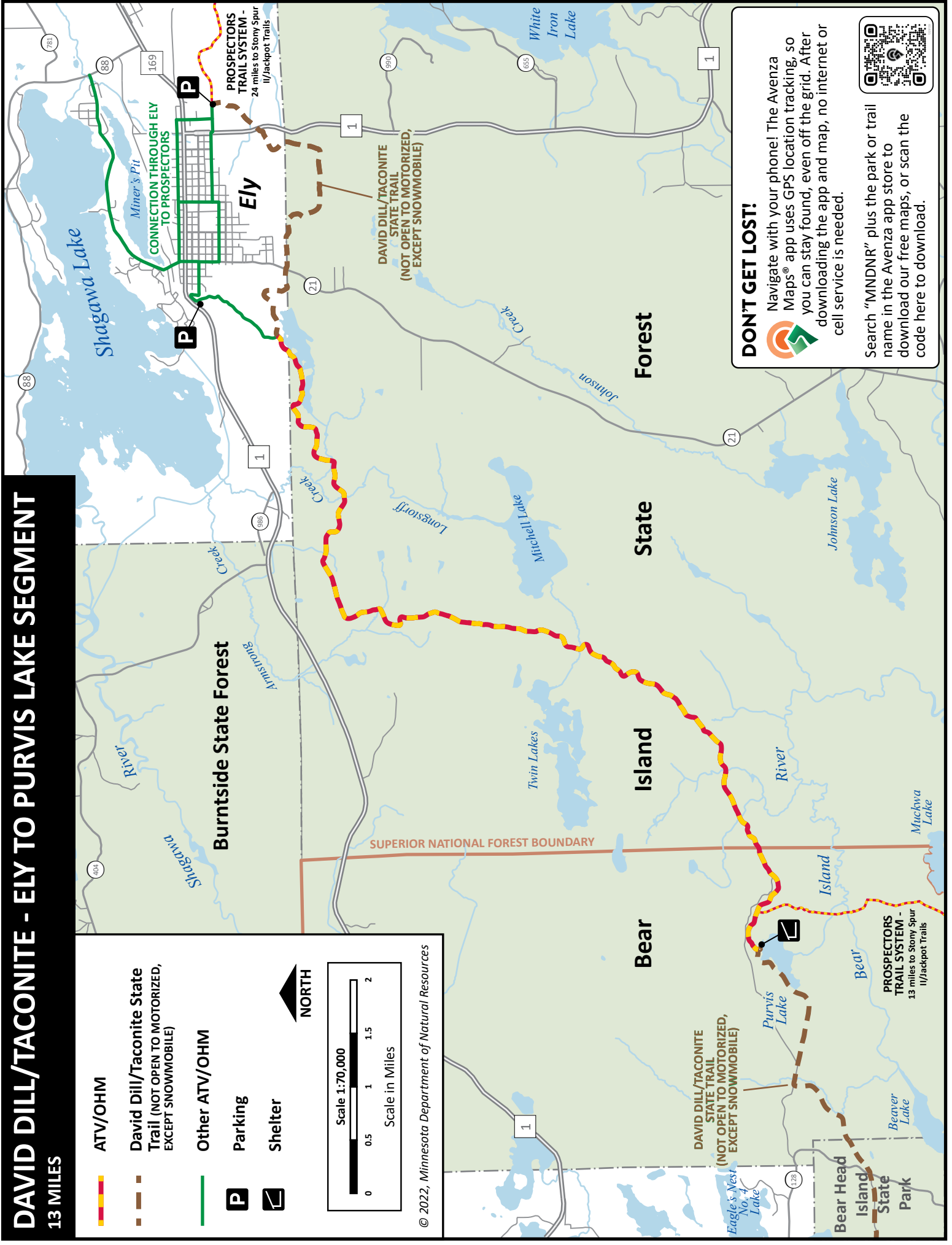
Shelter



NORTH



© 2022, Minnesota Department of Natural Resources



## DON'T GET LOST!



Navigate with your phone! The Avenza Maps® app uses GPS location tracking, so you can stay found, even off the grid. After downloading the app and map, no internet or cell service is needed.



Search "MNDNR" plus the park or trail name in the Avenza app store to download our free maps, or scan the code here to download.

# EAST RANGE MULTI-USE TRAIL

29 MILES

**ATV/OHM**

**Parking**

**Toilet**

**Campground**

**Shelter**

**Scale 1:92,000**

0 0.5 1 1.5 2 2.5 3

Scale in Miles

© 2022, Minnesota Department of Natural Resources

## DON'T GET LOST!

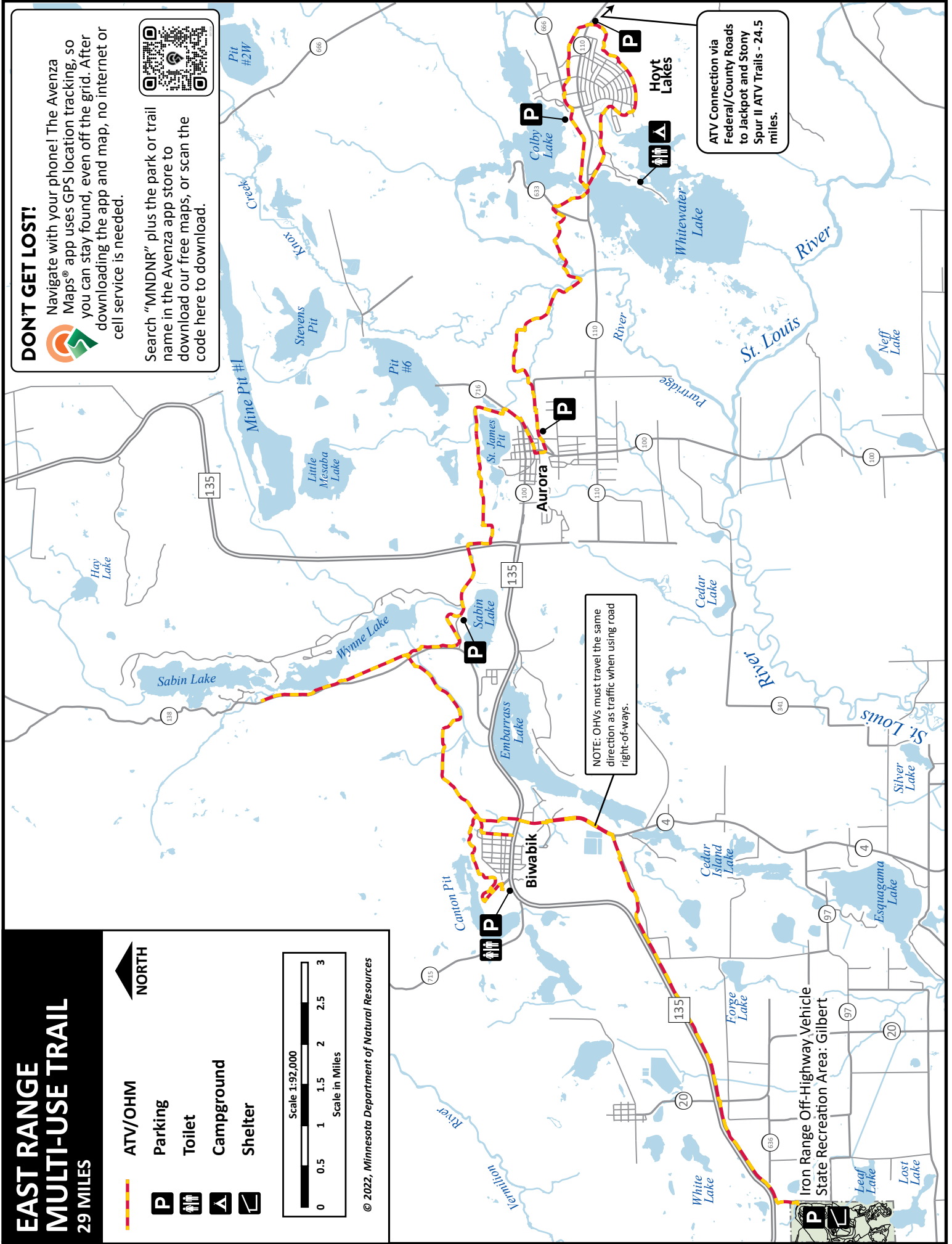
Navigate with your phone! The Avenza Maps® app uses GPS location tracking, so you can stay found, even off the grid. After downloading the app and map, no internet or cell service is needed.



Search "MNDNR" plus the park or trail name in the Avenza app store to download our free maps, or scan the code here to download.

ATV Connection via Federal/County Roads to Jackpot and Stony Spur II ATV Trails - 24.5 miles.

NOTE: OHVs must travel the same direction as traffic when using road right-of-ways.



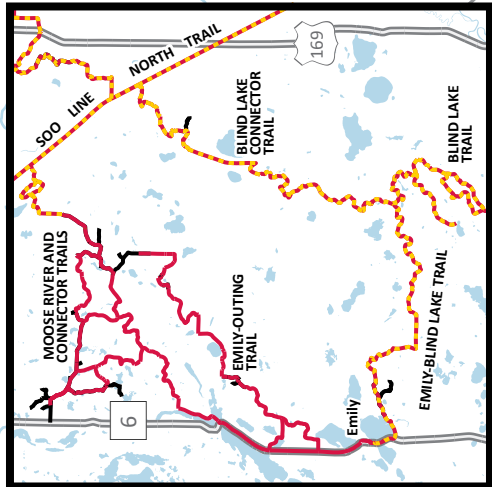
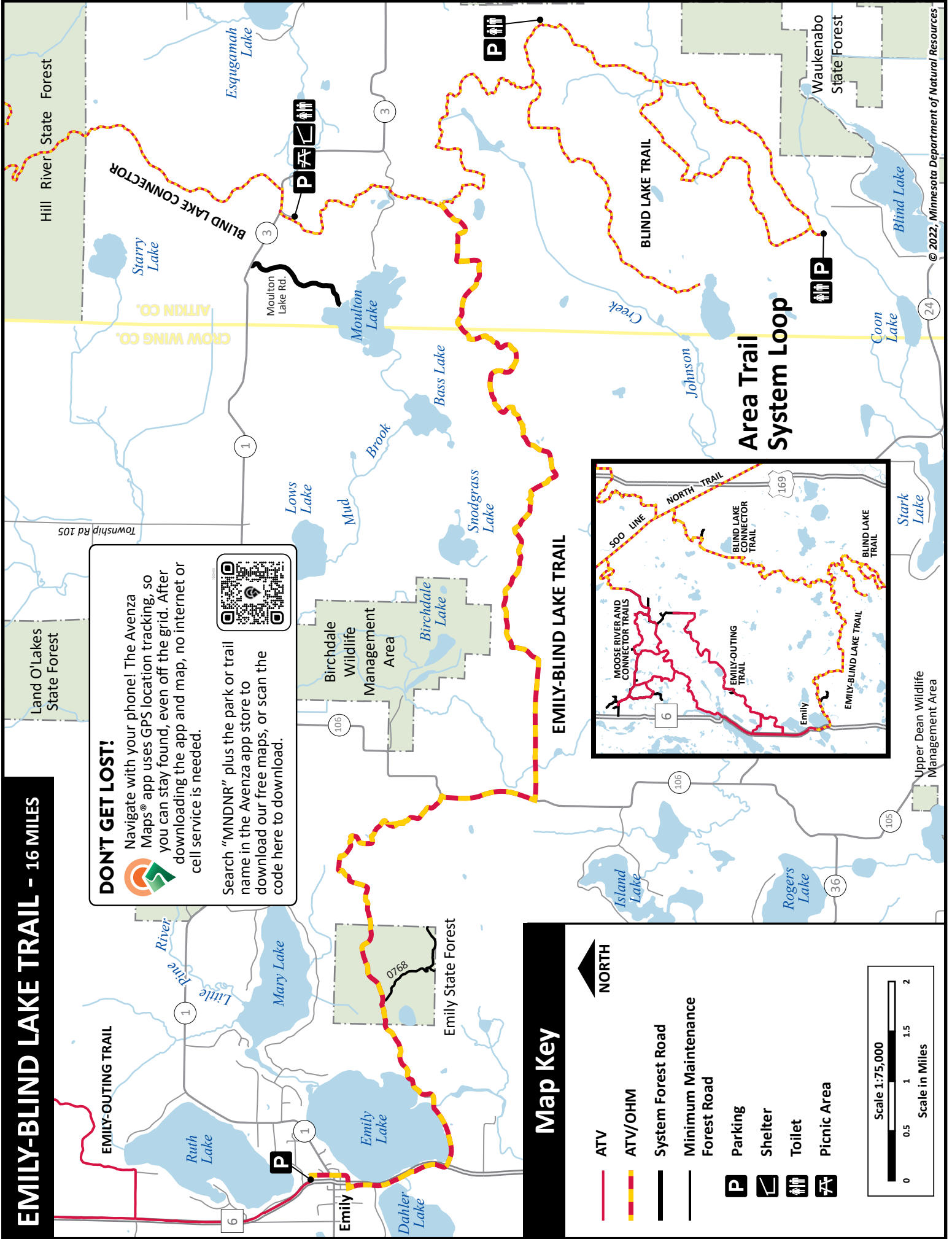
# EMILY-BLIND LAKE TRAIL - 16 MILES

## DON'T GET LOST!

Navigate with your phone! The Avenza Maps® app uses GPS location tracking, so you can stay found, even off the grid. After downloading the app and map, no internet or cell service is needed.

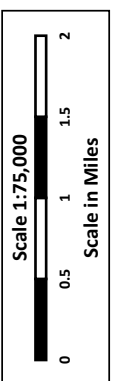


Search "MNDNR" plus the park or trail name in the Avenza app store to download our free maps, or scan the code here to download.



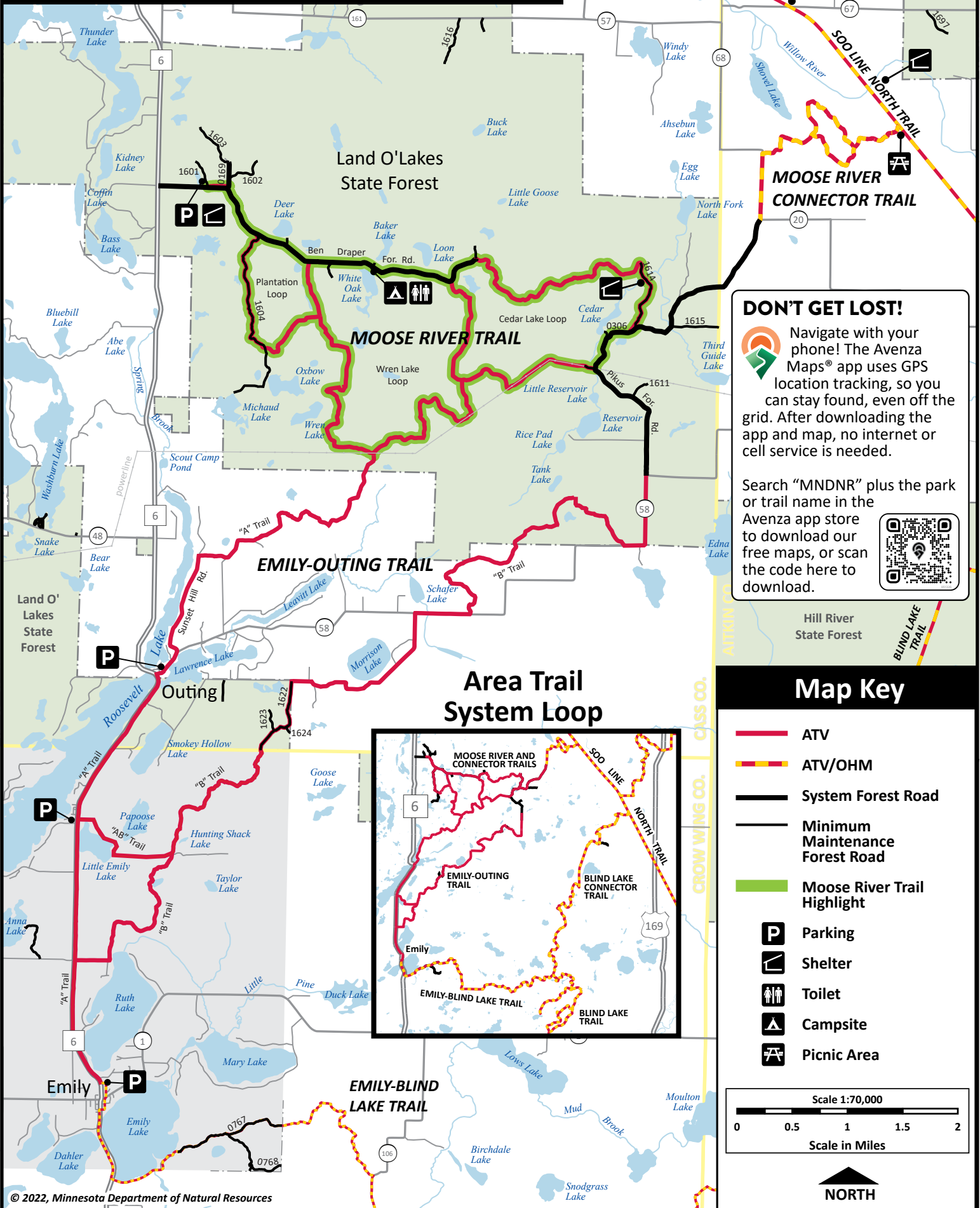
## Map Key

- ATV
- ATV/OHM
- System Forest Road
- Minimum Maintenance Forest Road
- Parking
- Shelter
- Toilet
- Picnic Area





# EMILY-OUTING AND MOOSE RIVER (56 MILES) AND MOOSE RIVER CONNECTOR (7 MILES)



**DON'T GET LOST!**

Navigate with your phone! The Avenza Maps® app uses GPS location tracking, so you can stay found, even off the grid. After downloading the app and map, no internet or cell service is needed.

Search "MNDNR" plus the park or trail name in the Avenza app store to download our free maps, or scan the code here to download.

### Map Key

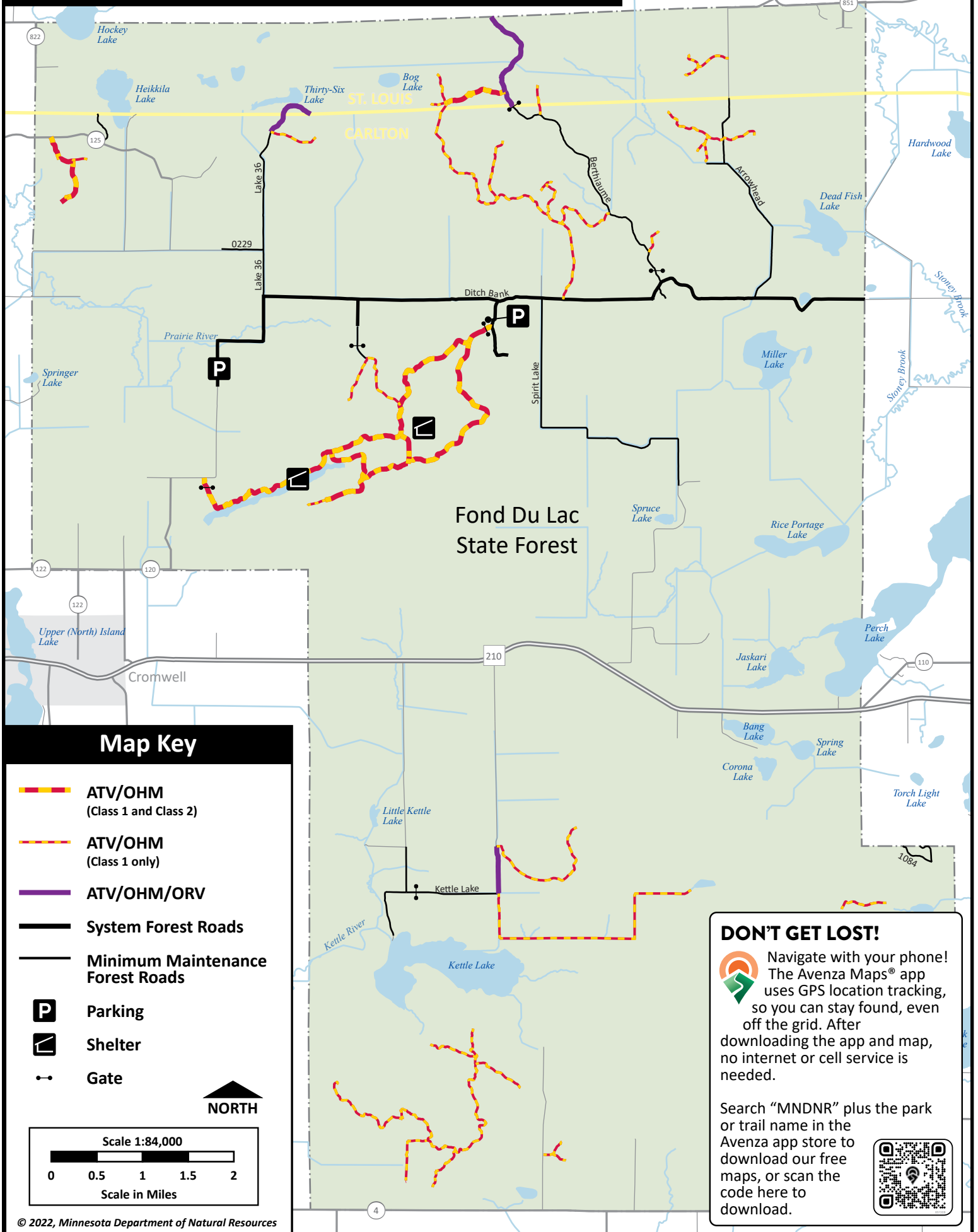
- ATV
- ATV/OHM
- System Forest Road
- Minimum Maintenance Forest Road
- Moose River Trail Highlight
- P** Parking
- Shelter
- Toilet
- Campsite
- Picnic Area

Scale 1:70,000

0 0.5 1 1.5 2  
Scale in Miles

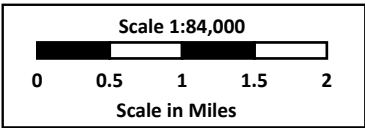
**NORTH**

# FOND DU LAC STATE FOREST TRAILS - 37 MILES



## Map Key

- ATV/OHM**  
(Class 1 and Class 2)
- ATV/OHM**  
(Class 1 only)
- ATV/OHM/ORV**
- System Forest Roads**
- Minimum Maintenance Forest Roads**
- Parking**
- Shelter**
- Gate**



**DON'T GET LOST!**

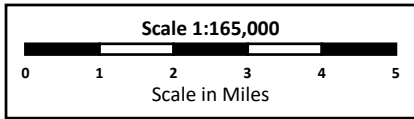
Navigate with your phone! The Avenza Maps® app uses GPS location tracking, so you can stay found, even off the grid. After downloading the app and map, no internet or cell service is needed.

Search "MNDNR" plus the park or trail name in the Avenza app store to download our free maps, or scan the code here to download.

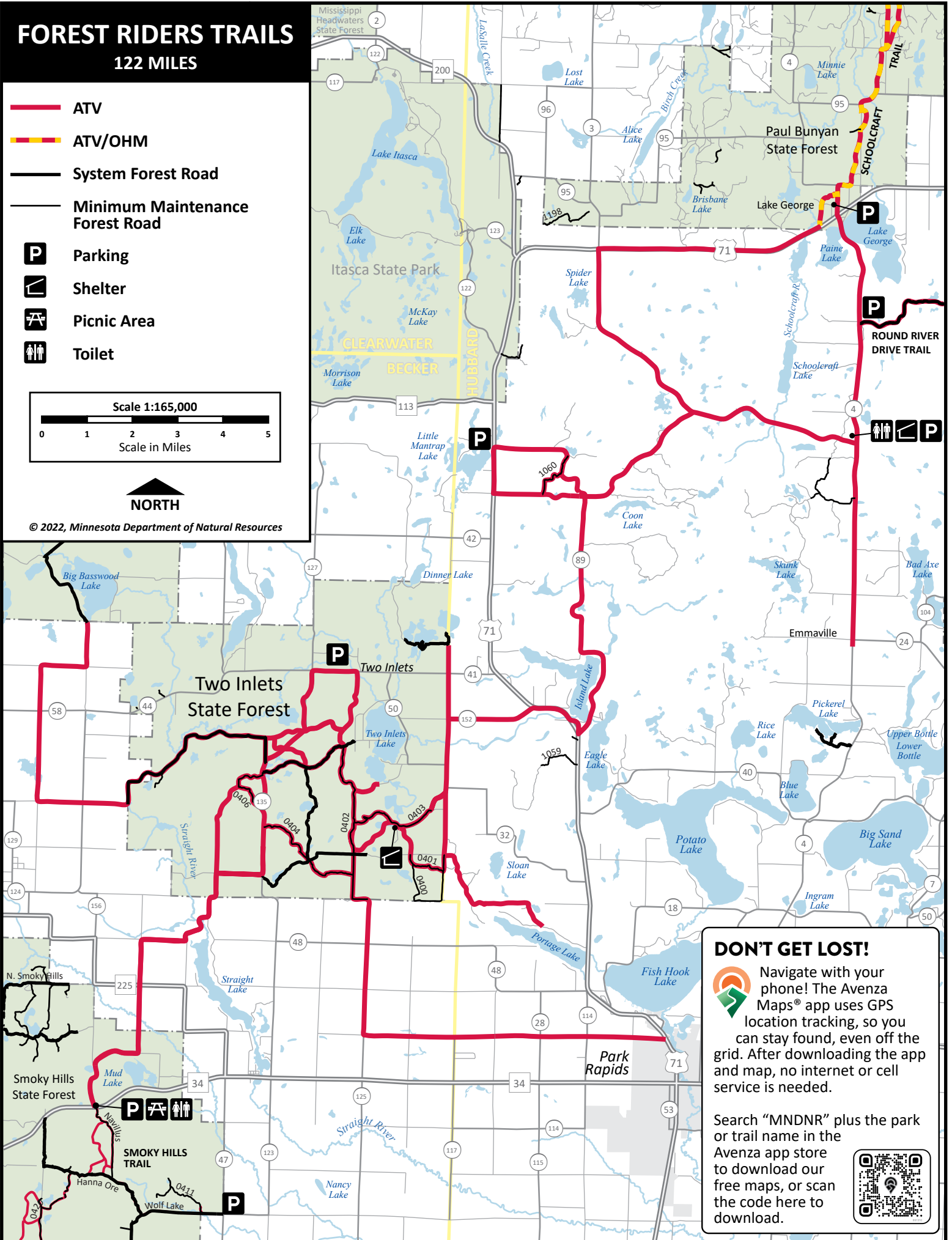
# FOREST RIDERS TRAILS

122 MILES

-  **ATV**
-  **ATV/OHM**
-  **System Forest Road**
-  **Minimum Maintenance Forest Road**
-  **Parking**
-  **Shelter**
-  **Picnic Area**
-  **Toilet**



© 2022, Minnesota Department of Natural Resources



**DON'T GET LOST!**

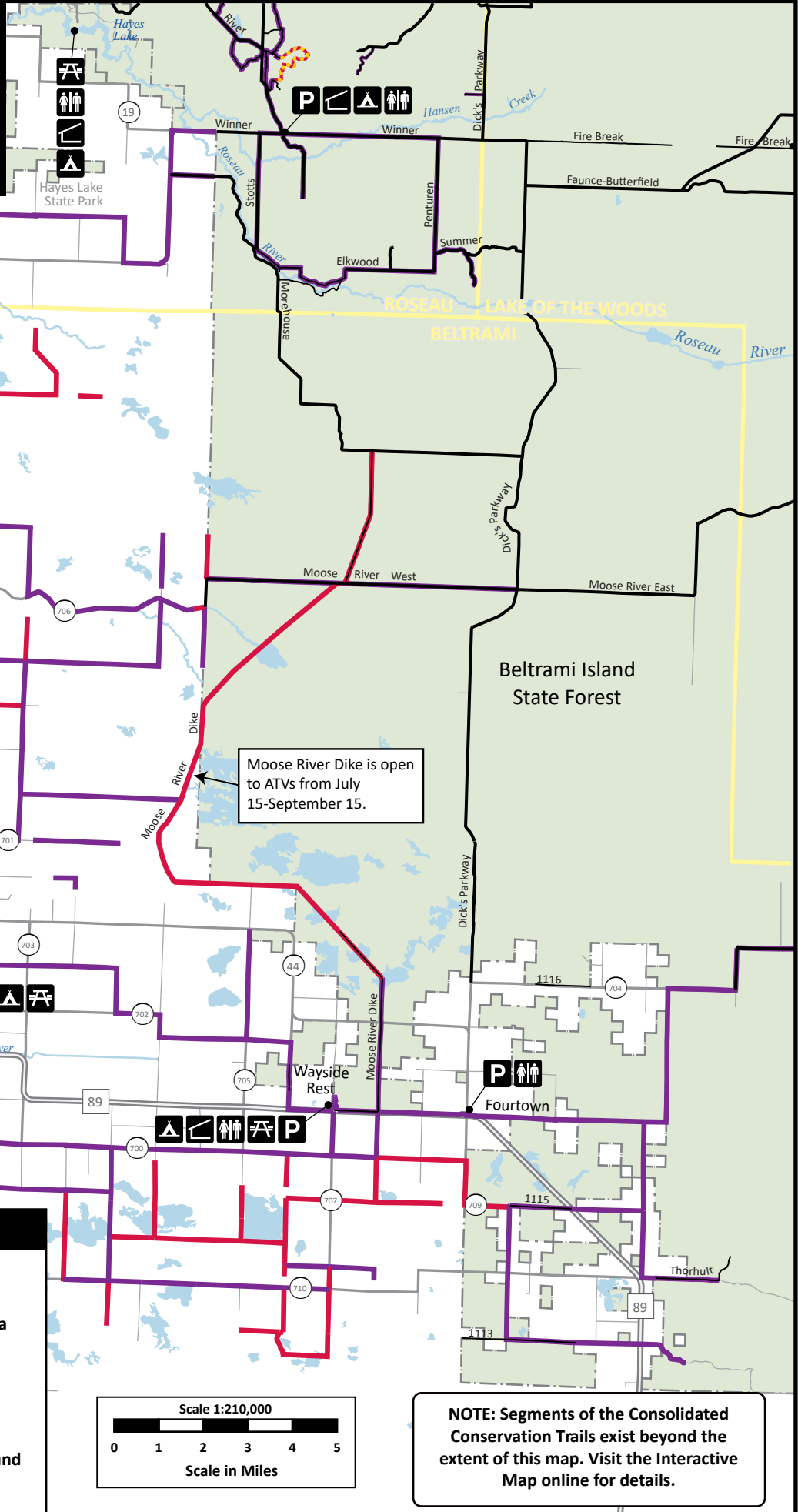


Navigate with your phone! The Avenza Maps® app uses GPS location tracking, so you can stay found, even off the grid. After downloading the app and map, no internet or cell service is needed.


Search "MNDNR" plus the park or trail name in the Avenza app store to download our free maps, or scan the code here to download.



# FOURTOWN-GRYGLA (170 MILES) AND CONSOLIDATED CONSERVATION (93 MILES) TRAILS



## DON'T GET LOST!

 Navigate with your phone! The Avenza Maps® app uses GPS location tracking, so you can stay found, even off the grid. After downloading the app and map, no internet or cell service is needed.

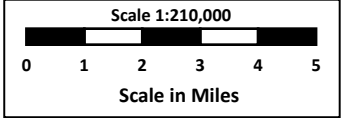
Search "MNDNR" plus the park or trail name in the Avenza app store to download our free maps, or scan the code here to download.



Moose River Dike is open to ATVs from July 15-September 15.

## Map Key













- ATV
- ATV/OHM/ORV
- ATV/OHM
- System Forest Road
- Minimum Maintenance Forest Road
-  Parking
-  Picnic Area
-  Shelter
-  Toilet
-  Campground

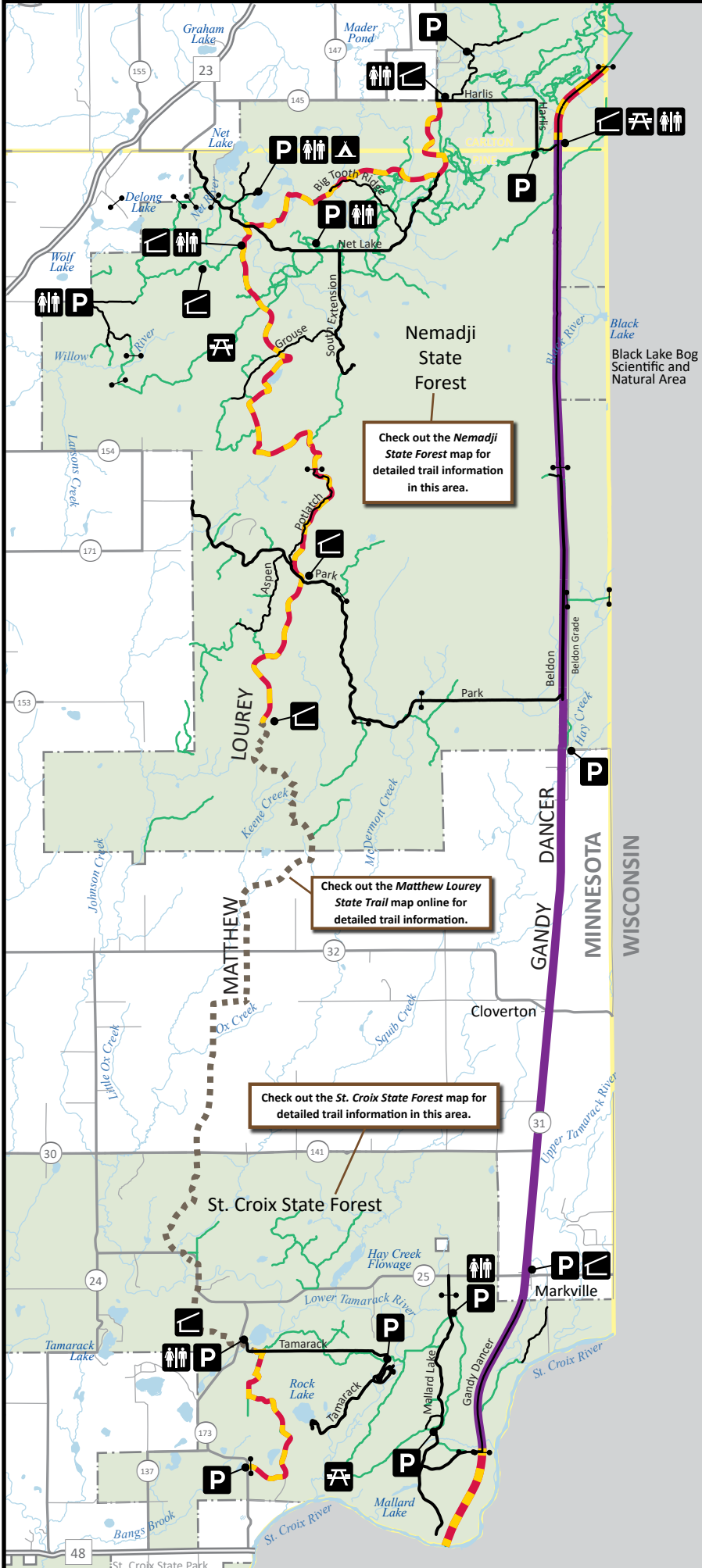
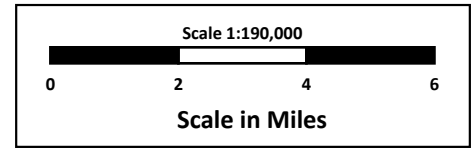


**NOTE:** Segments of the Consolidated Conservation Trails exist beyond the extent of this map. Visit the Interactive Map online for details.

# GANDY DANCER TRAIL

30 MILES

-  **ATV/OHM**
-  **Matthew Lourey State Trail**  
(no summer ATV use allowed)
-  **ATV/OHM/ORV**
-  **System Forest Road**
-  **Minimum Maintenance Forest Road**
-  **Other Forest Trails**  
To get detailed information, see individual forest pages
-  **P** **Parking**
-  **Picnic Area**
-  **Shelter**
-  **Toilet**
-  **Campground**
-  **Gate**




Check out the **Nemadji State Forest** map for detailed trail information in this area.

Check out the **Matthew Lourey State Trail** map online for detailed trail information.

Check out the **St. Croix State Forest** map for detailed trail information in this area.

## DON'T GET LOST!

 Navigate with your phone! The Avenza Maps® app uses GPS location tracking, so you can stay found, even off the grid. After downloading the app and map, no internet or cell service is needed.

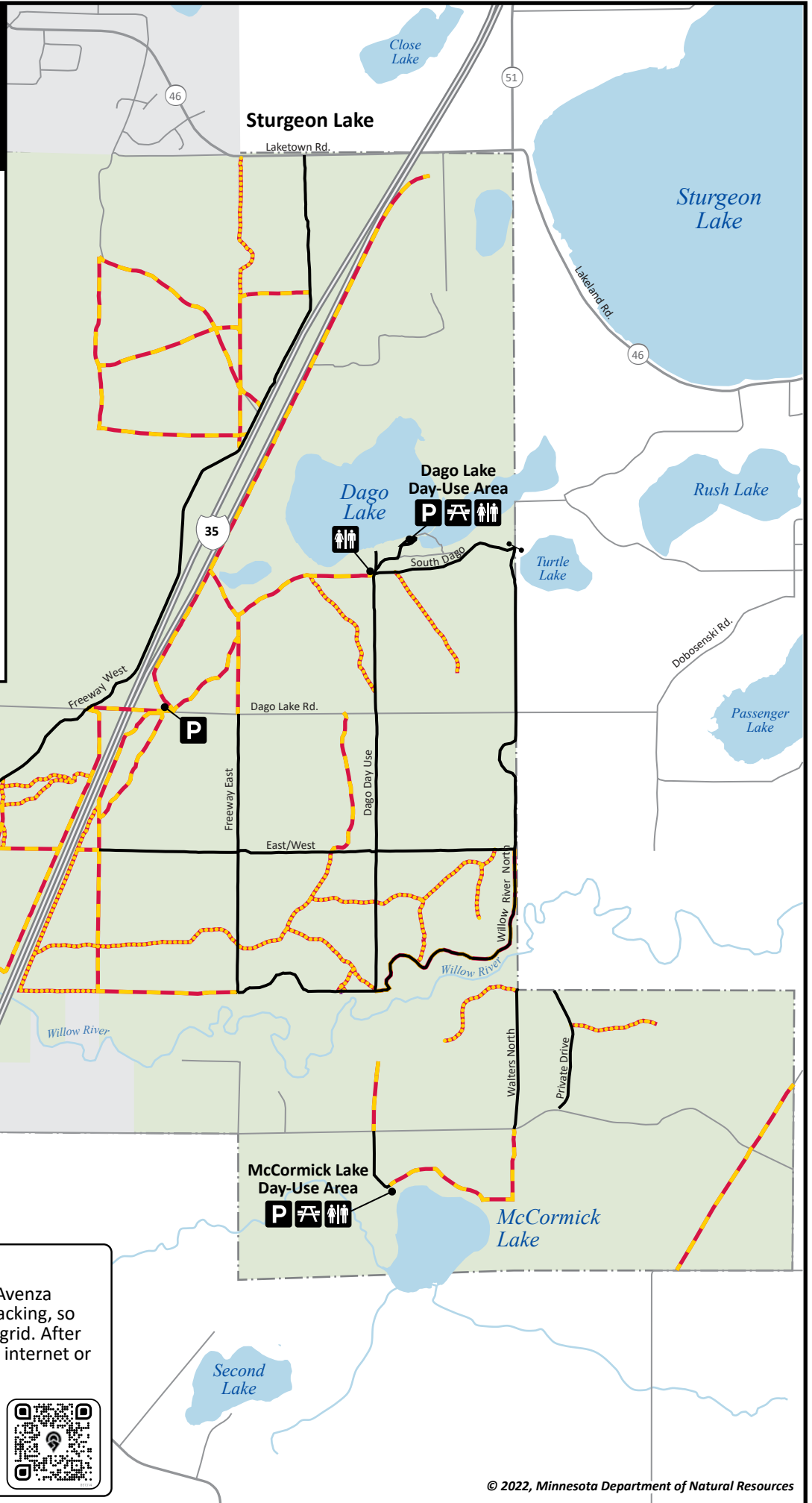
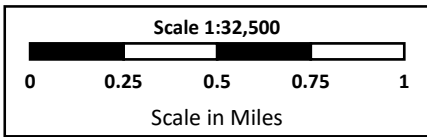
Search "MNDNR" plus the park or trail name in the Avenza app store to download our free maps, or scan the code here to download.



# GENERAL C.C. ANDREWS STATE FOREST TRAILS

24 MILES

-  ATV/OHM
-  ATV/OHM (Class 1 ATVs only)
-  Minimum Maintenance Forest Road
-  Parking
-  Toilet
-  Campground
-  Picnic Area
-  Gate



## DON'T GET LOST!







Navigate with your phone! The Avenza Maps® app uses GPS location tracking, so you can stay found, even off the grid. After downloading the app and map, no internet or cell service is needed.




Search "MNDNR" plus the park or trail name in the Avenza app store to download our free maps, or scan the code here to download.



# GENOA TRAIL

## 4 MILES

-  ATV/OHM
-  OHM
-  ORV
-  ATV/OHM/ORV

-  Parking
-  Picnic Area
-  Campground

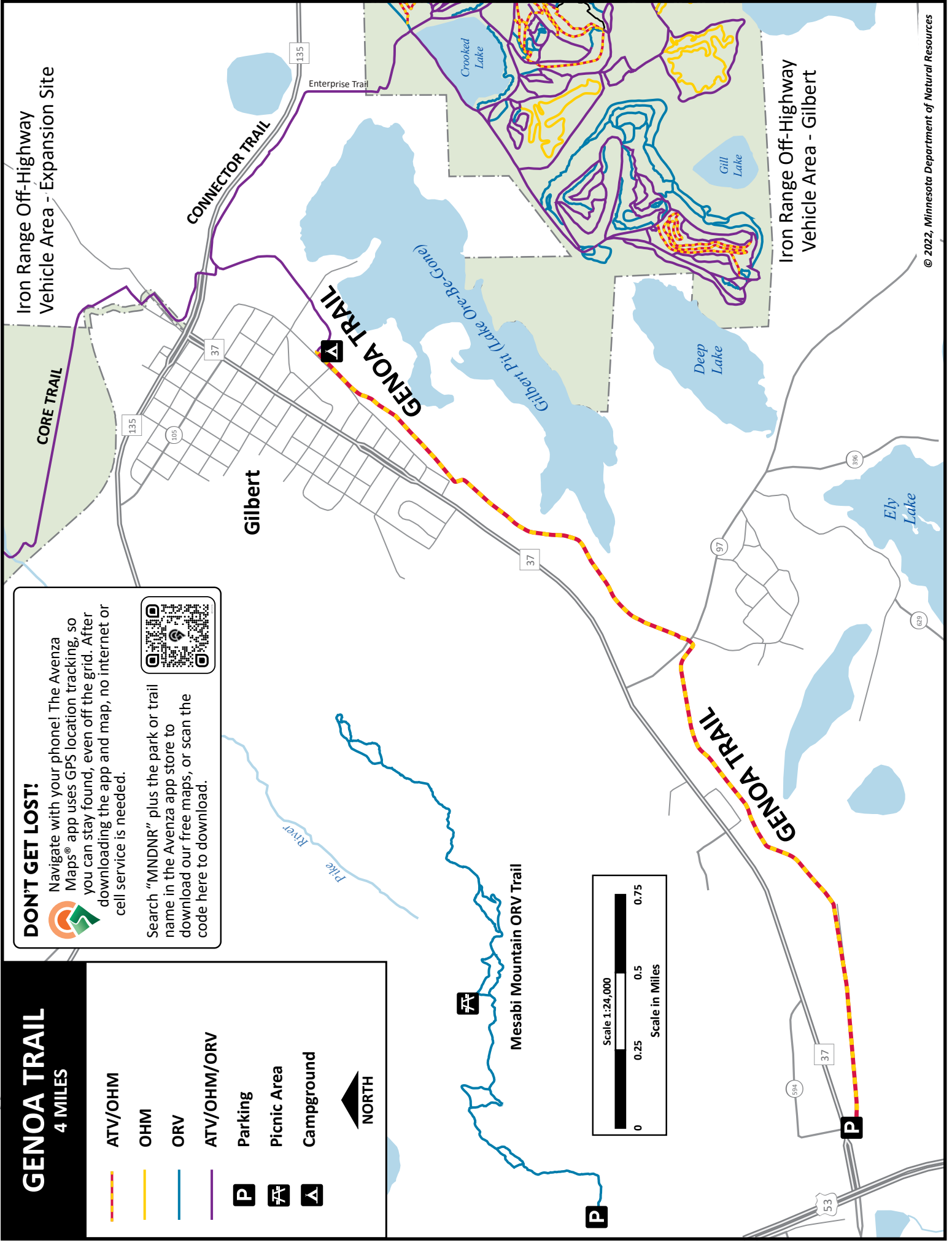
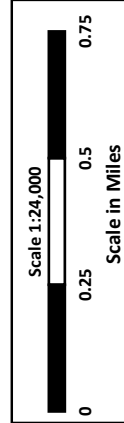


### DON'T GET LOST!

Navigate with your phone! The Avenza Maps® app uses GPS location tracking, so you can stay found, even off the grid. After downloading the app and map, no internet or cell service is needed.



Search "MNDNR" plus the park or trail name in the Avenza app store to download our free maps, or scan the code here to download.

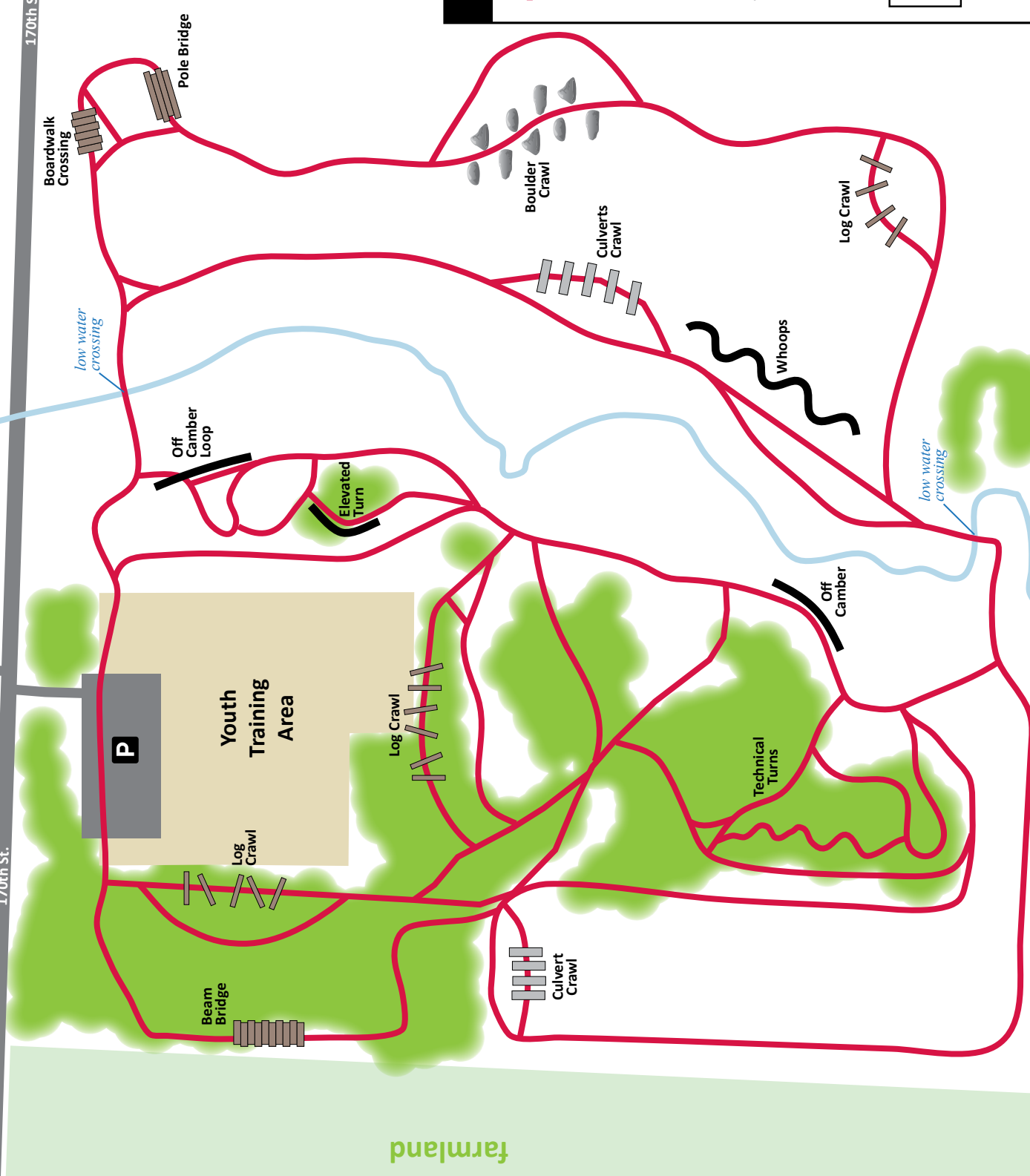


# GRANT COUNTY YOUTH ATV AREA









to Hwy 54  
1 mile →

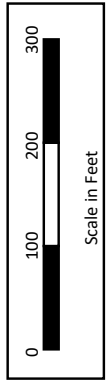
170th St.

170th St.



## Map Key

-  ATV Trail
-  Parking
-  Restroom
-  Wood Features
-  Dirt Features
-  Rock Features
-  Concrete Features
-  Trees





# HILL CITY TRAIL

16 MILES

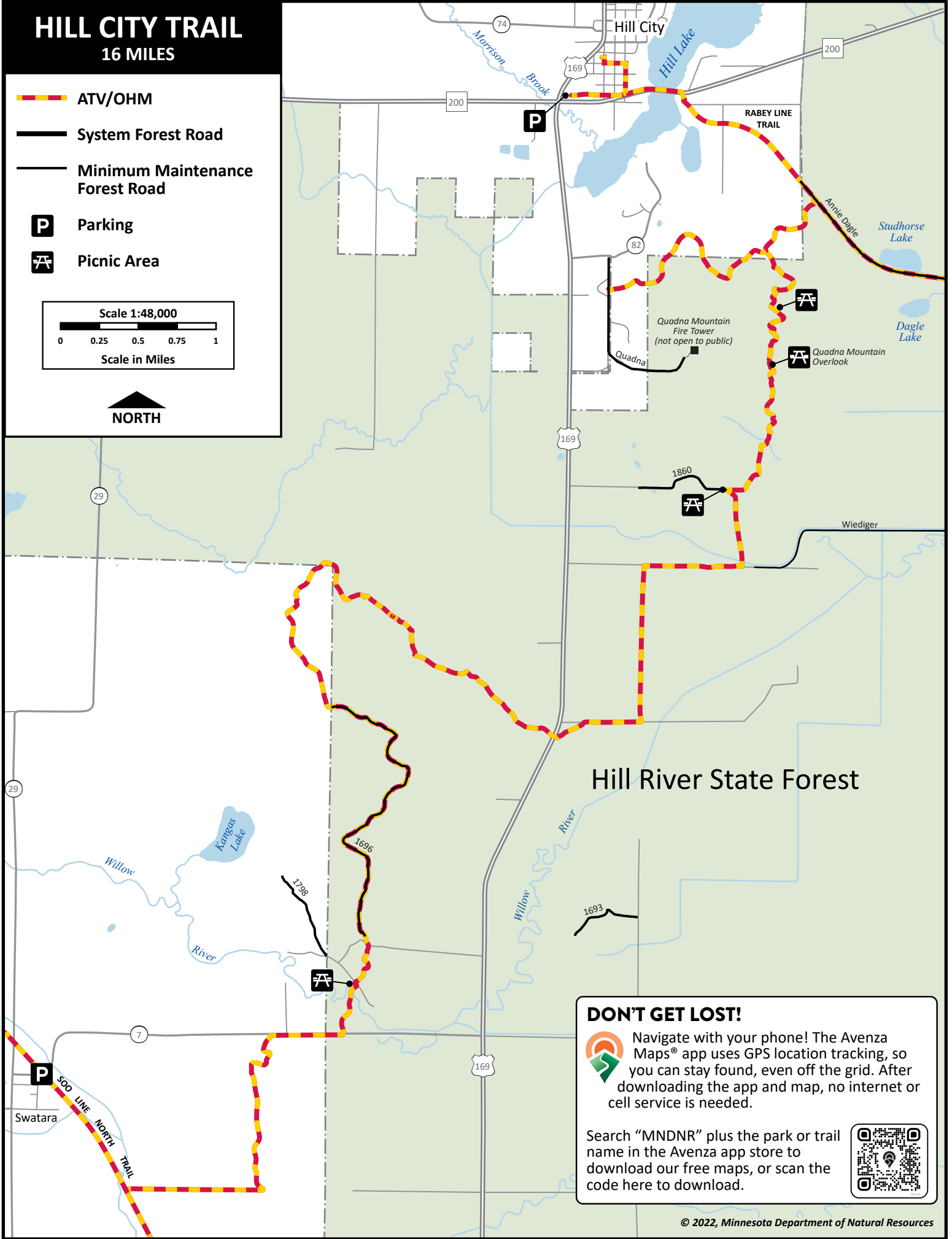
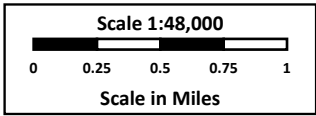
 **ATV/OHM**

 **System Forest Road**


 **Minimum Maintenance Forest Road**

 **Parking**

 **Picnic Area**



## DON'T GET LOST!

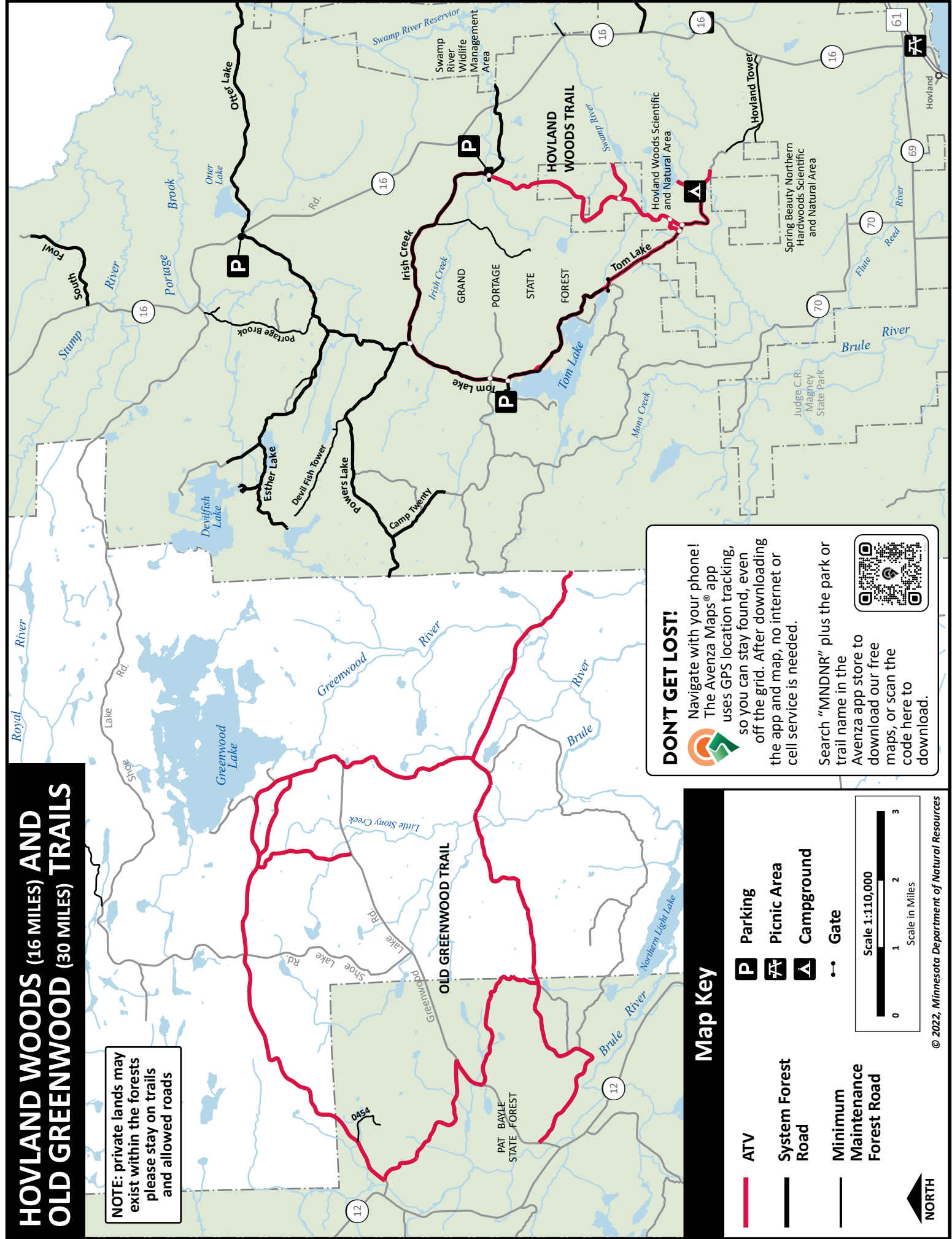
 Navigate with your phone! The Avenza Maps® app uses GPS location tracking, so you can stay found, even off the grid. After downloading the app and map, no internet or cell service is needed.

Search "MNDNR" plus the park or trail name in the Avenza app store to download our free maps, or scan the code here to download.



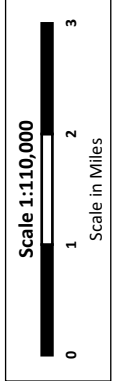
# HOVLAND WOODS (16 MILES) AND OLD GREENWOOD (30 MILES) TRAILS

**NOTE:** private lands may exist within the forests please stay on trails and allowed roads



## Map Key

- ATV
- System Forest Road
- Minimum Maintenance Forest Road
- Parking
- Picnic Area
- Campground
- Gate



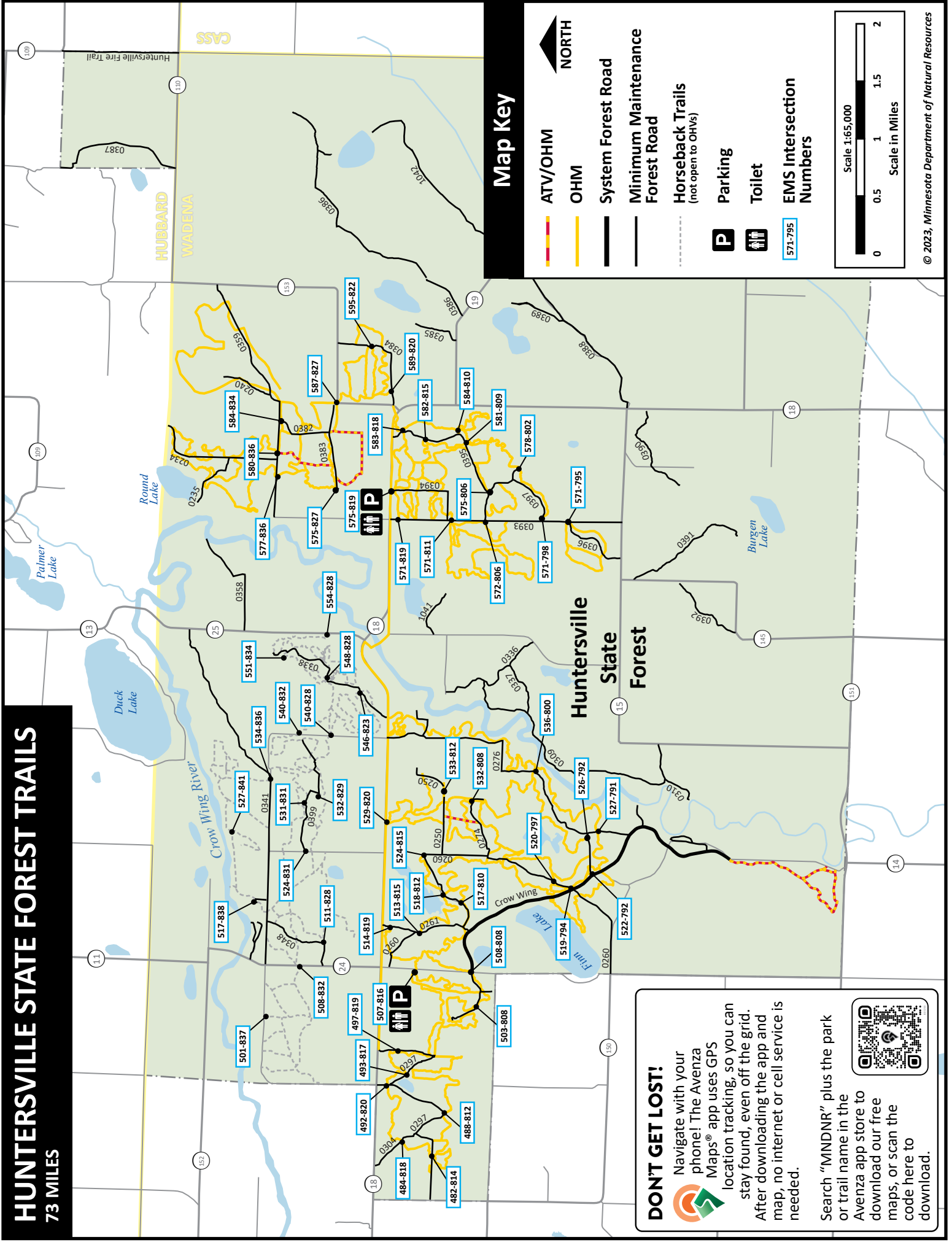
**DON'T GET LOST!**

Navigate with your phone! The Avenza Maps® app uses GPS location tracking, so you can stay found, even off the grid. After downloading the app and map, no internet or cell service is needed.

Search "MINDNR" plus the park or trail name in the Avenza app store to download our free maps, or scan the code here to download.

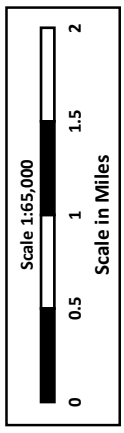
# HUNTERSVILLE STATE FOREST TRAILS

73 MILES



## Map Key

- ATV/OHM
- OHM
- System Forest Road
- Minimum Maintenance Forest Road
- Horseback Trails (not open to OHVs)
- Parking
- Toilet
- EMS Intersection Numbers



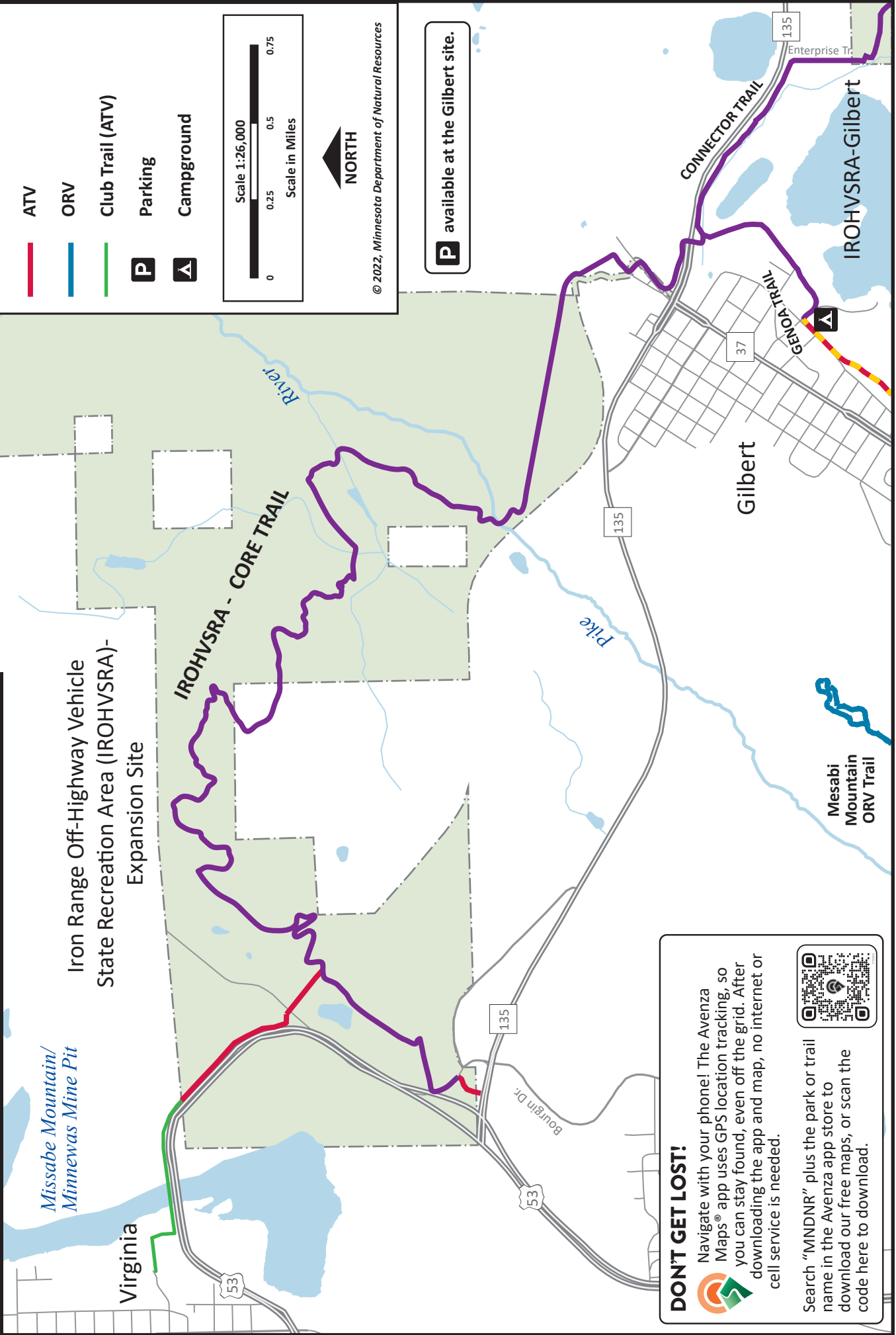
© 2023, Minnesota Department of Natural Resources

**DON'T GET LOST!**

Navigate with your phone! The Avenza Maps® app uses GPS location tracking, so you can stay found, even off the grid. After downloading the app and map, no internet or cell service is needed.

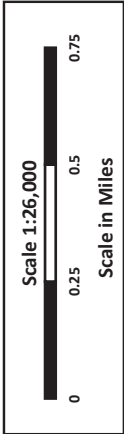
Search "MNDNR" plus the park or trail name in the Avenza app store to download our free maps, or scan the code here to download.

# IRON RANGE OFF-HIGHWAY VEHICLE STATE RECREATION AREA: EXPANSION SITE (13 MILES) AND CONNECTOR TRAIL (1 MILE)



## Map Key

- ATV/OHM/ORV
- ATV/OHM
- ATV
- ORV
- Club Trail (ATV)
- Parking
- Campground



© 2022, Minnesota Department of Natural Resources

**P** available at the Gilbert site.

**DON'T GET LOST!**

Navigate with your phone! The Avenza Maps® app uses GPS location tracking, so you can stay found, even off the grid. After downloading the app and map, no internet or cell service is needed.

Search "MINDNR" plus the park or trail name in the Avenza app store to download our free maps, or scan the code here to download.

City of Gilbert

GENOA TRAIL

to Expansion Area

CONNECTOR TRAIL








135

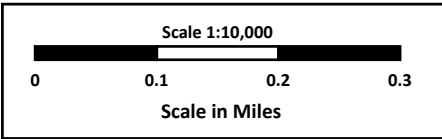
Enterprise Trail

EAST RANGE MULTI-USE TRAILS

# IRON RANGE OFF-HIGHWAY VEHICLE STATE RECREATION AREA: GILBERT

38 MILES

-  ATV/OHM/ORV
-  ATV/OHM
-  ATV/ORV
-  ORV Only
-  OHM Only
-  Emergency access points
-  Overlooks



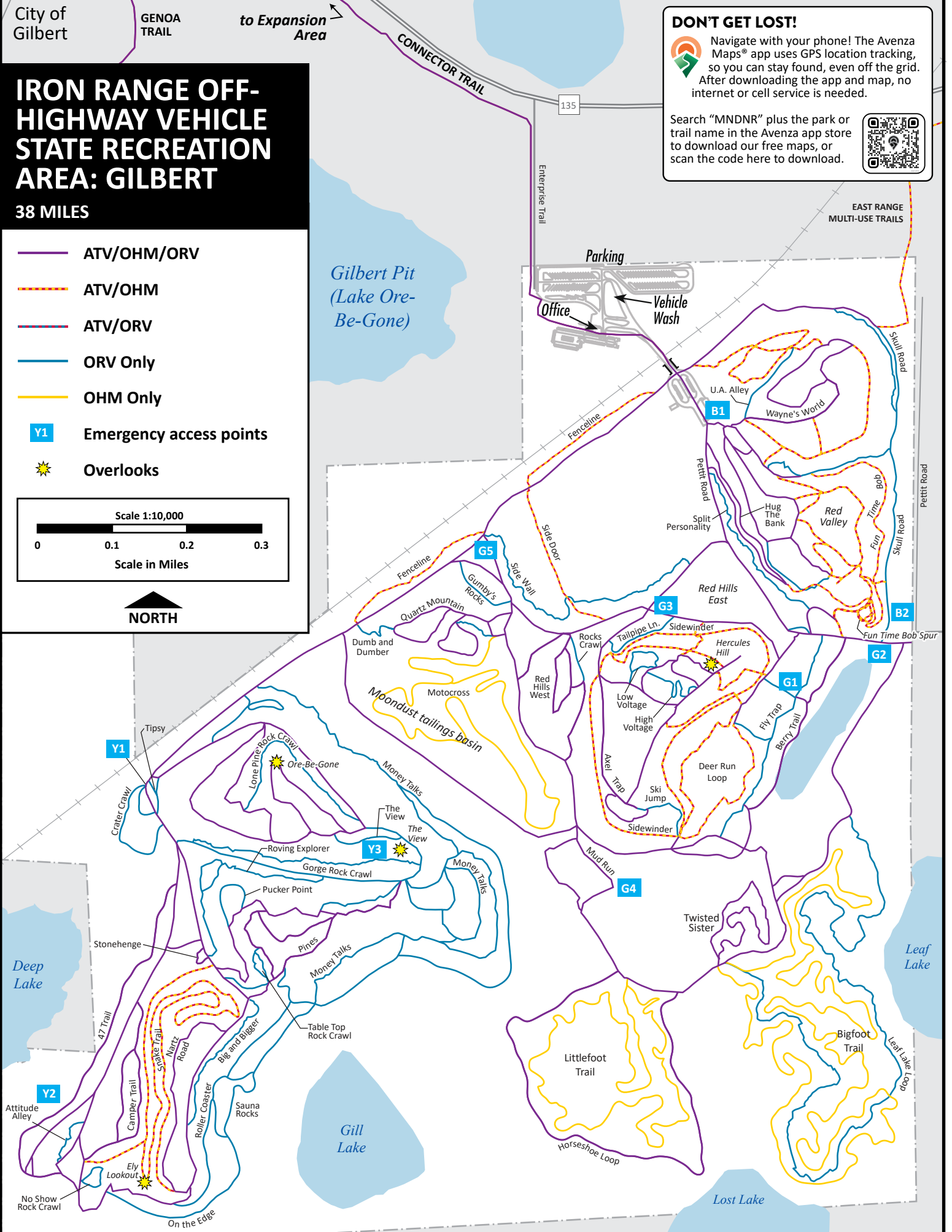
NORTH

## DON'T GET LOST!



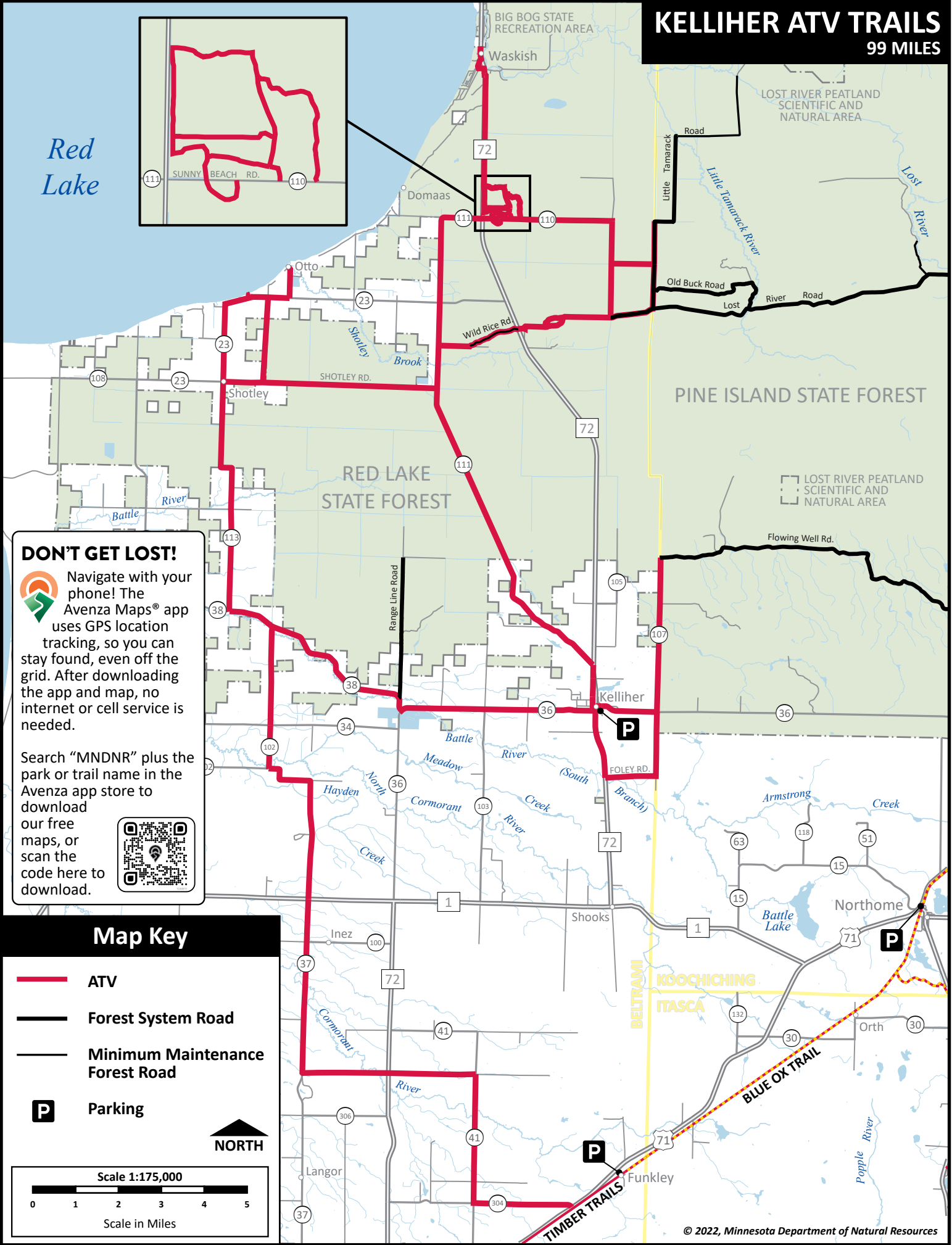
Navigate with your phone! The Avenza Maps® app uses GPS location tracking, so you can stay found, even off the grid. After downloading the app and map, no internet or cell service is needed.

Search "MNDNR" plus the park or trail name in the Avenza app store to download our free maps, or scan the code here to download.



# KELLIHER ATV TRAILS

99 MILES



### DON'T GET LOST!

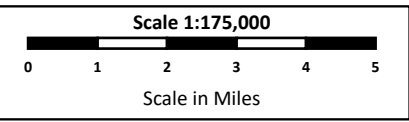
Navigate with your phone! The Avenza Maps® app uses GPS location tracking, so you can stay found, even off the grid. After downloading the app and map, no internet or cell service is needed.

Search "MNDNR" plus the park or trail name in the Avenza app store to download our free maps, or scan the code here to download.

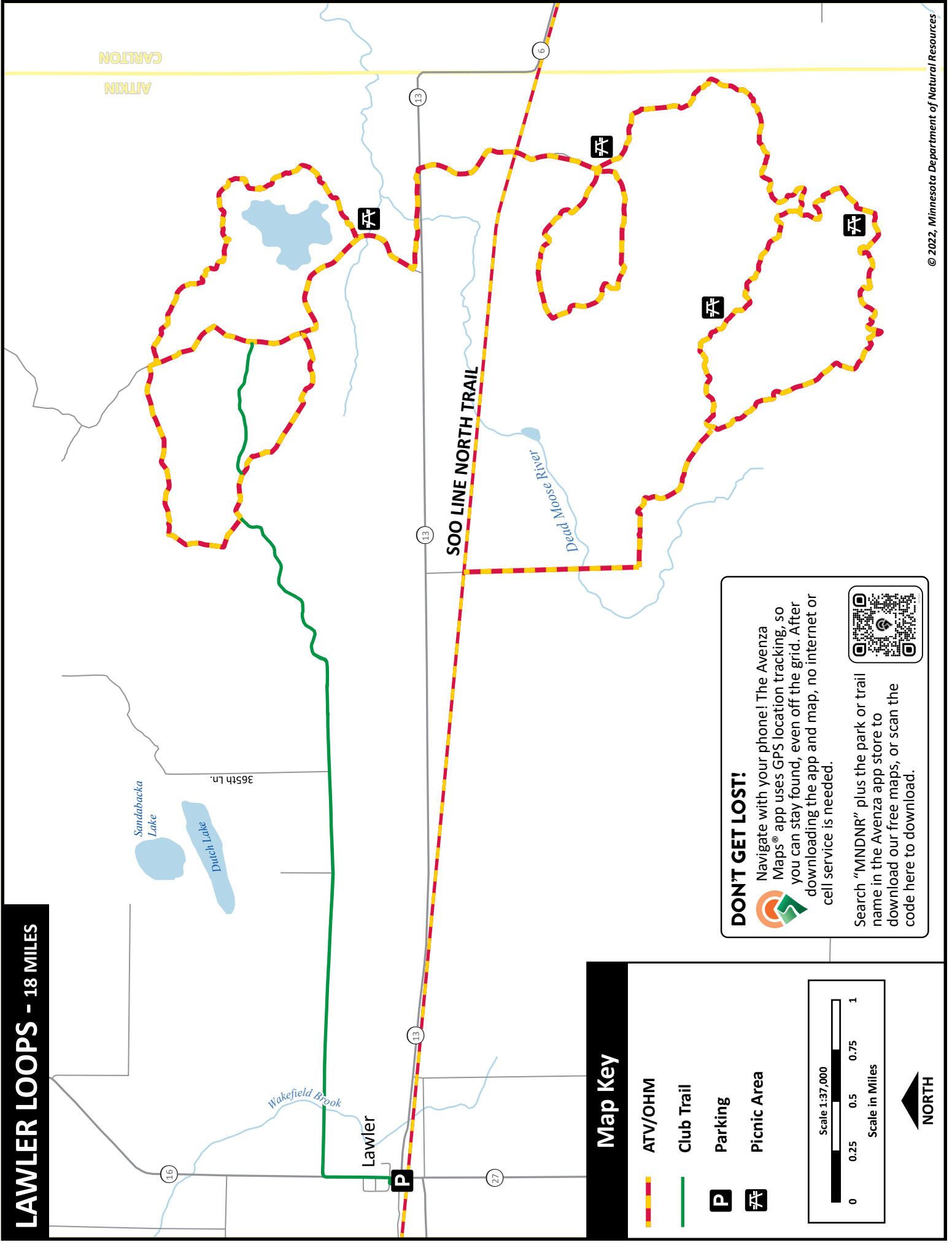


### Map Key

- ATV
- Forest System Road
- Minimum Maintenance Forest Road
- P Parking



# LAWLER LOOPS - 18 MILES



CARLTON  
AITKIN

SOO LINE NORTH TRAIL

Dead Moose River

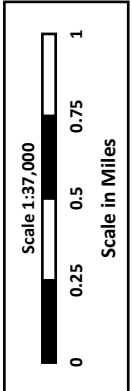
Sandabacka Lake  
Dutch Lake  
365th Ln.

Wakefield Brook

Lawler

## Map Key

- ATV/OHM
- Club Trail
- Parking
- Picnic Area



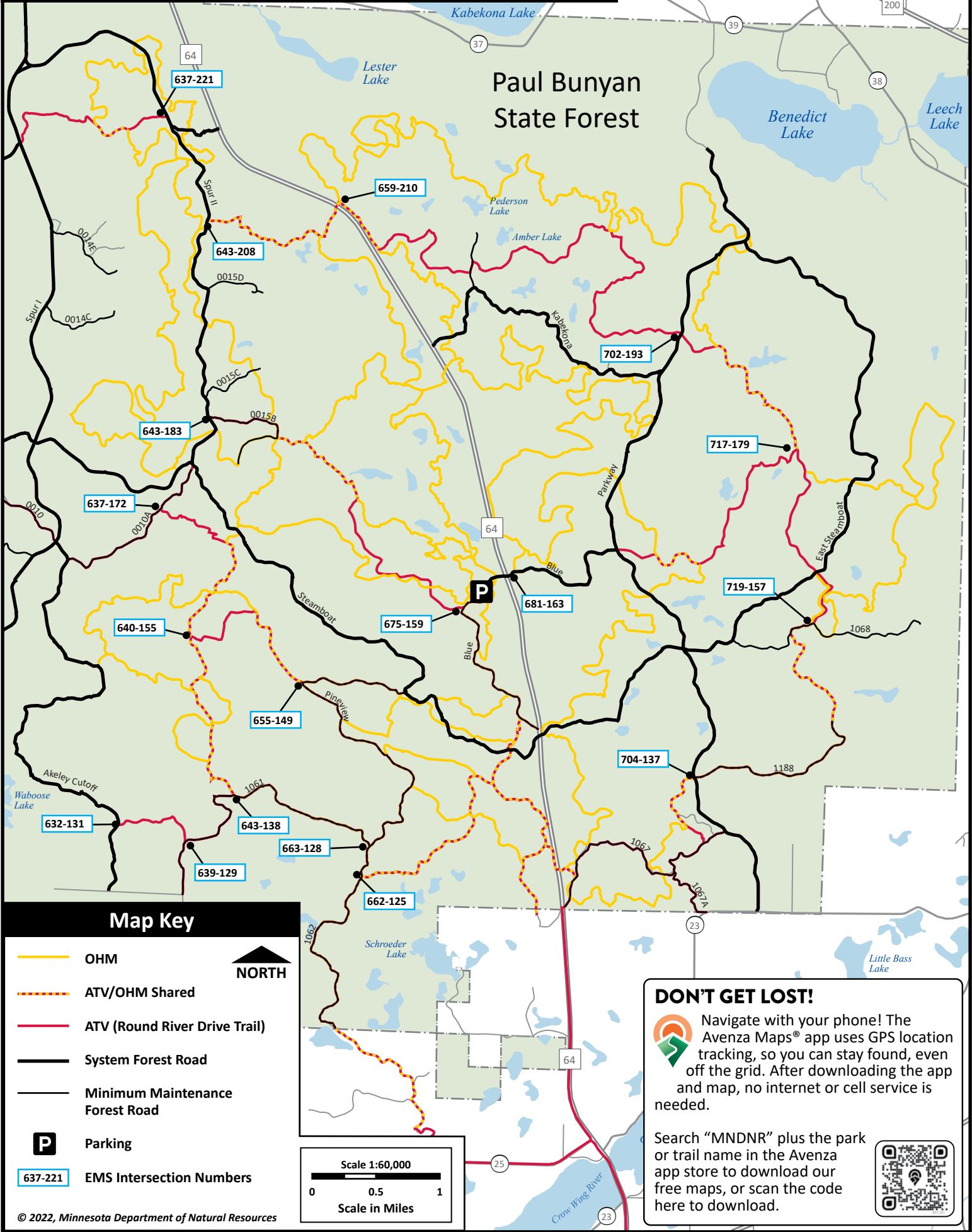
### DON'T GET LOST!

Navigate with your phone! The Avenza Maps® app uses GPS location tracking, so you can stay found, even off the grid. After downloading the app and map, no internet or cell service is needed.










Search "MNDNR" plus the park or trail name in the Avenza app store to download our free maps, or scan the code here to download.

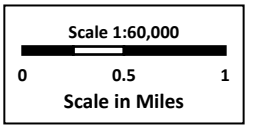
# MARTINEAU RECREATIONAL TRAILS - 97 MILES




Paul Bunyan State Forest

## Map Key

-  OHM
-  ATV/OHM Shared
-  ATV (Round River Drive Trail)
-  System Forest Road
-  Minimum Maintenance Forest Road
-  Parking
-  EMS Intersection Numbers



## DON'T GET LOST!

 Navigate with your phone! The Avenza Maps® app uses GPS location tracking, so you can stay found, even off the grid. After downloading the app and map, no internet or cell service is needed.

Search "MNDNR" plus the park or trail name in the Avenza app store to download our free maps, or scan the code here to download.





# MEEKER COUNTY OHV PARK

4 MILES

← TO DARWIN  
11 miles

**ATV/OHM**  
(Class 1 ATVs only)

**ATV/OHM**

**OHM**

Toilet

Parking

Picnic Area

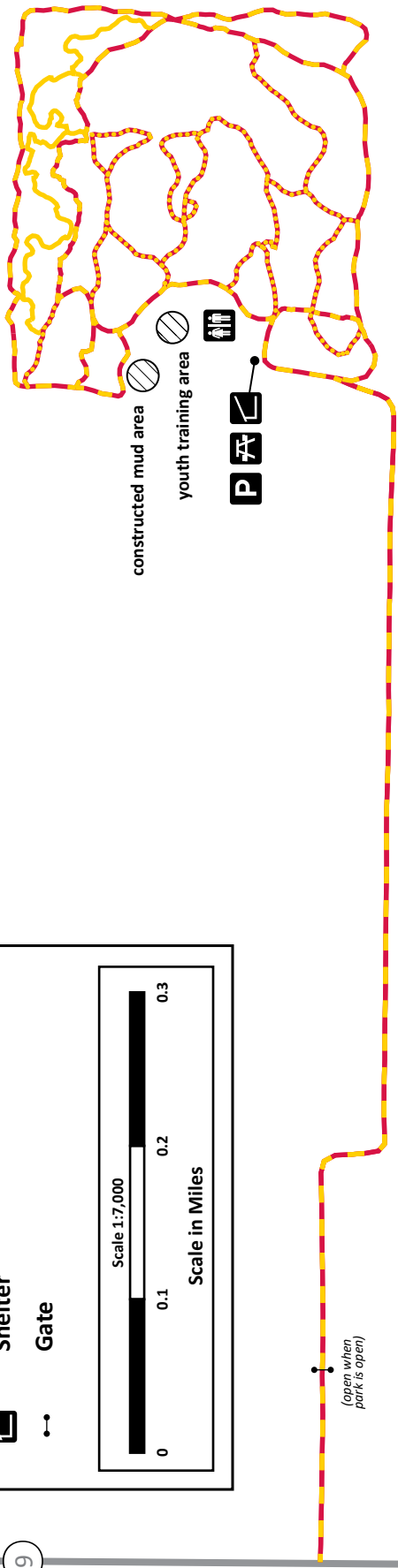
Shelter

Gate

**NORTH**

Scale 1:7,000


Scale in Miles



**DON'T GET LOST!**

Navigate with your phone! The Avenza Maps® app uses GPS location tracking, so you can stay found, even off the grid. After downloading the app and map, no internet or cell service is needed.

Search "MNDNR" plus the park or trail name in the Avenza app store to download our free maps, or scan the code here to download.



# MESABI MOUNTAIN TRAIL

4 MILES

ORV

ATV/OHM

Parking

Picnic Area



NORTH

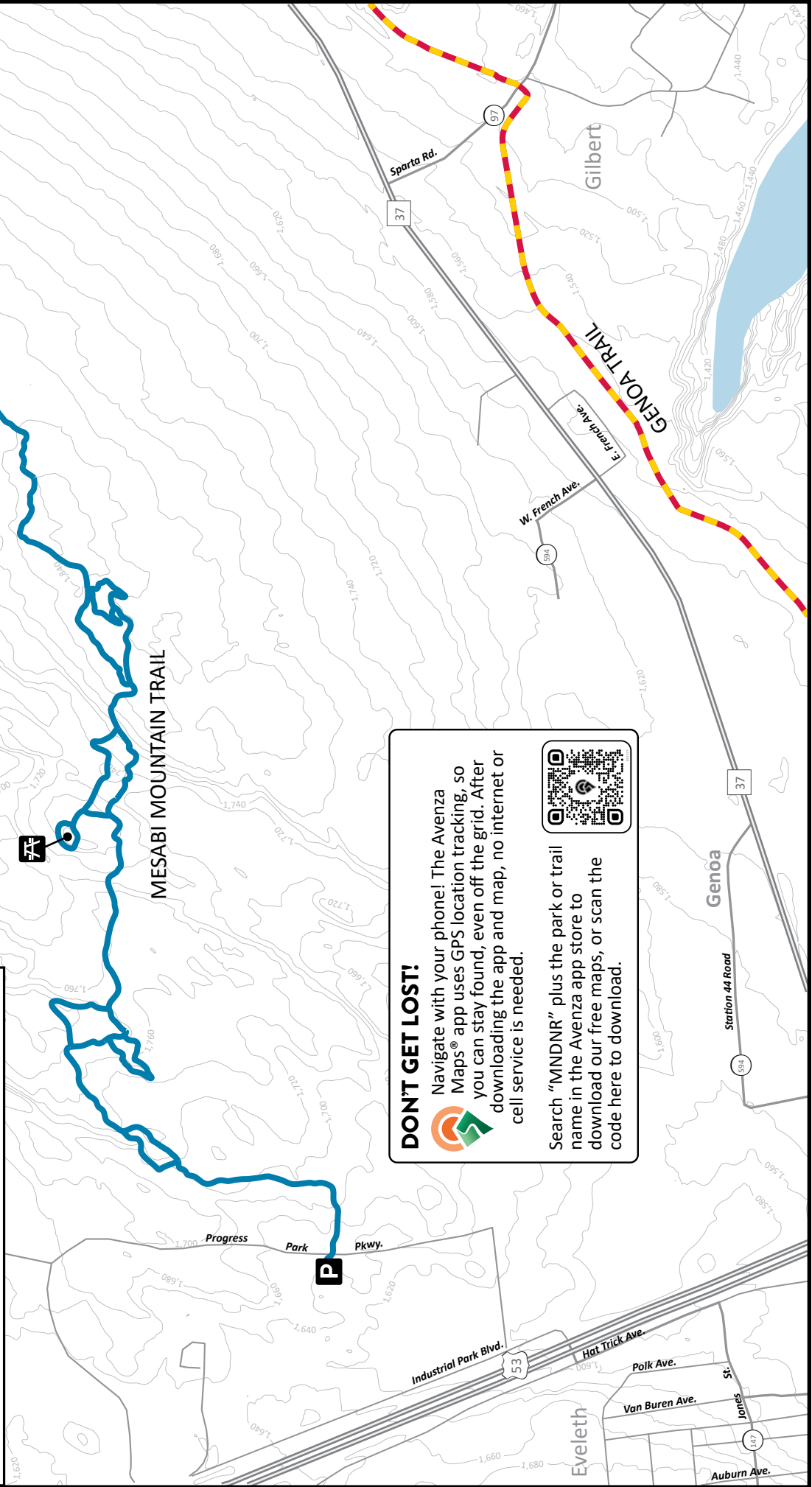
Scale 1:14,000



Scale in Miles



© 2022, Minnesota Department of Natural Resources



### DON'T GET LOST!









Navigate with your phone! The Avenza Maps® app uses GPS location tracking, so you can stay found, even off the grid. After downloading the app and map, no internet or cell service is needed.



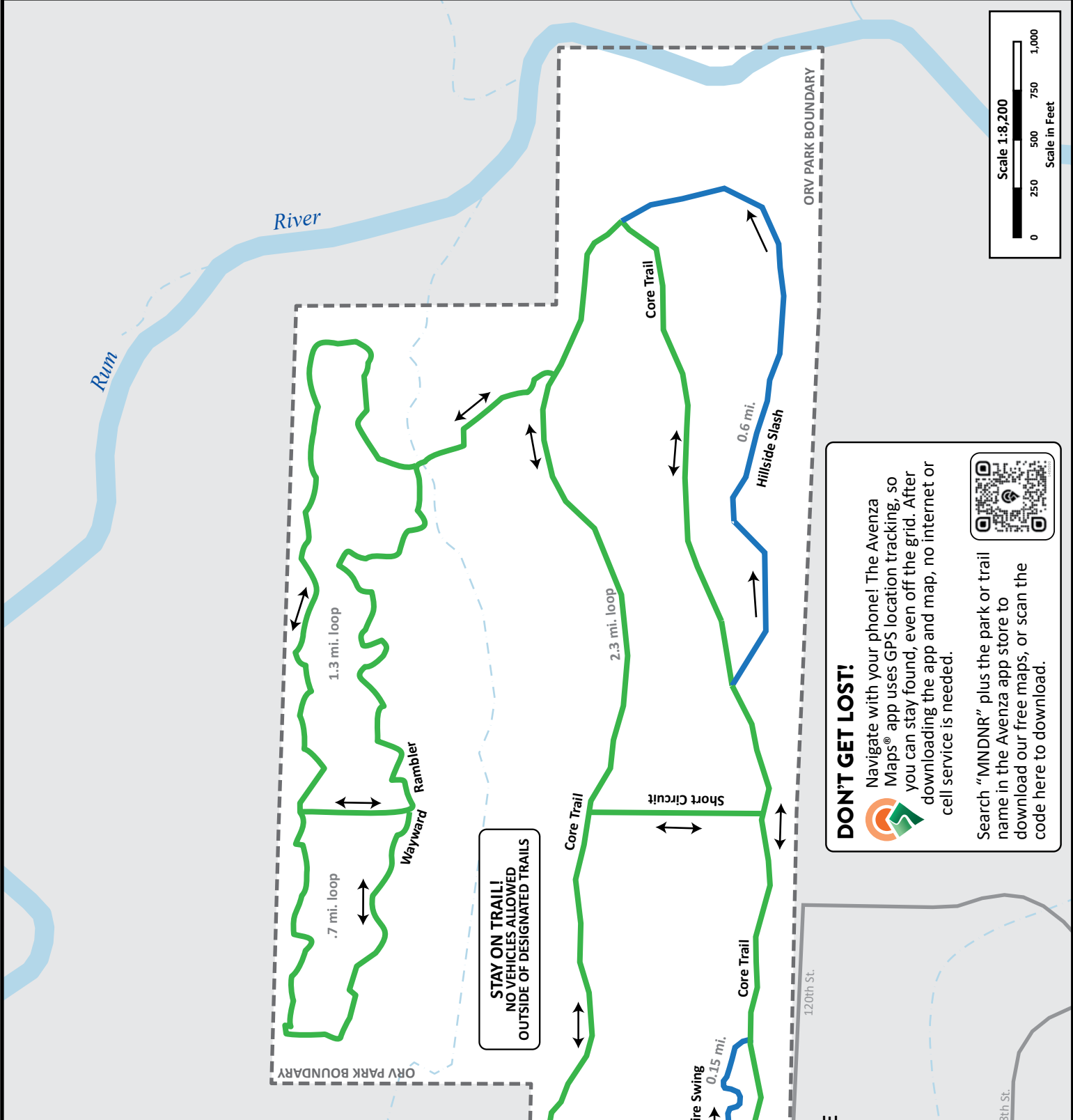
Search "MNDNR" plus the park or trail name in the Avenza app store to download our free maps, or scan the code here to download.

# MILLE LACS COUNTY ORV PARK - 5 MILES

**ORV TRAILS**

-  Easier
-  Intermediate
-  Difficult
-  Two Way Trail
-  One-way Trail
-  Parking

© 2022, Minnesota Department of Natural Resources



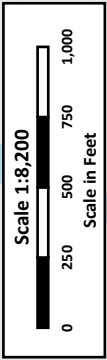
**STAY ON TRAIL!  
NO VEHICLES ALLOWED  
OUTSIDE OF DESIGNATED TRAILS**

**DON'T GET LOST!**

Navigate with your phone! The Avenza Maps® app uses GPS location tracking, so you can stay found, even off the grid. After downloading the app and map, no internet or cell service is needed.




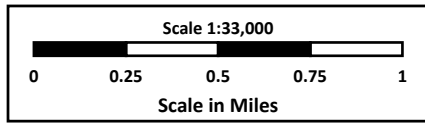
Search "MNDNR" plus the park or trail name in the Avenza app store to download our free maps, or scan the code here to download.



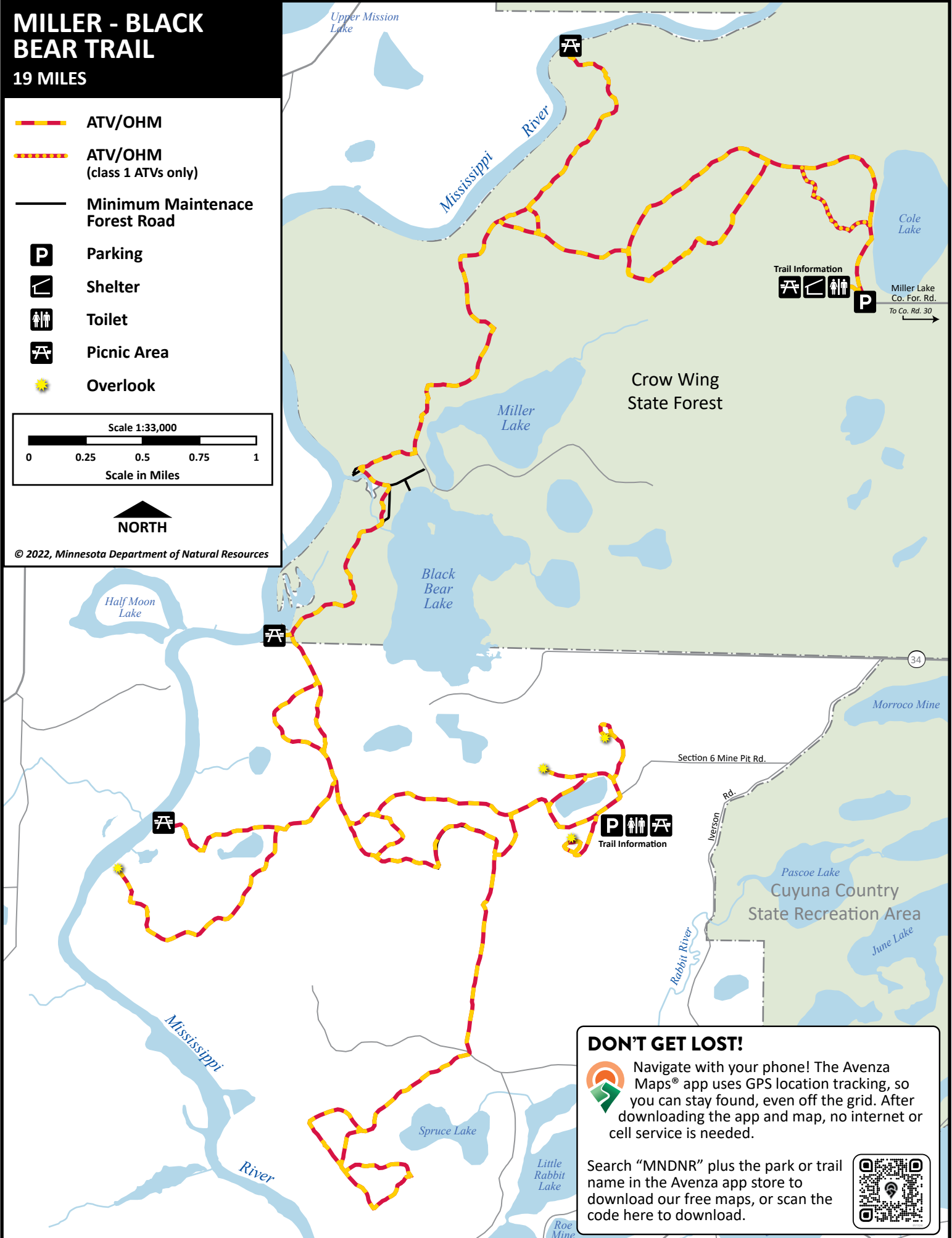
# MILLER - BLACK BEAR TRAIL

19 MILES

-  ATV/OHM
-  ATV/OHM (class 1 ATVs only)
-  Minimum Maintenance Forest Road
-  Parking
-  Shelter
-  Toilet
-  Picnic Area
-  Overlook



© 2022, Minnesota Department of Natural Resources



**DON'T GET LOST!**

 Navigate with your phone! The Avenza Maps® app uses GPS location tracking, so you can stay found, even off the grid. After downloading the app and map, no internet or cell service is needed.

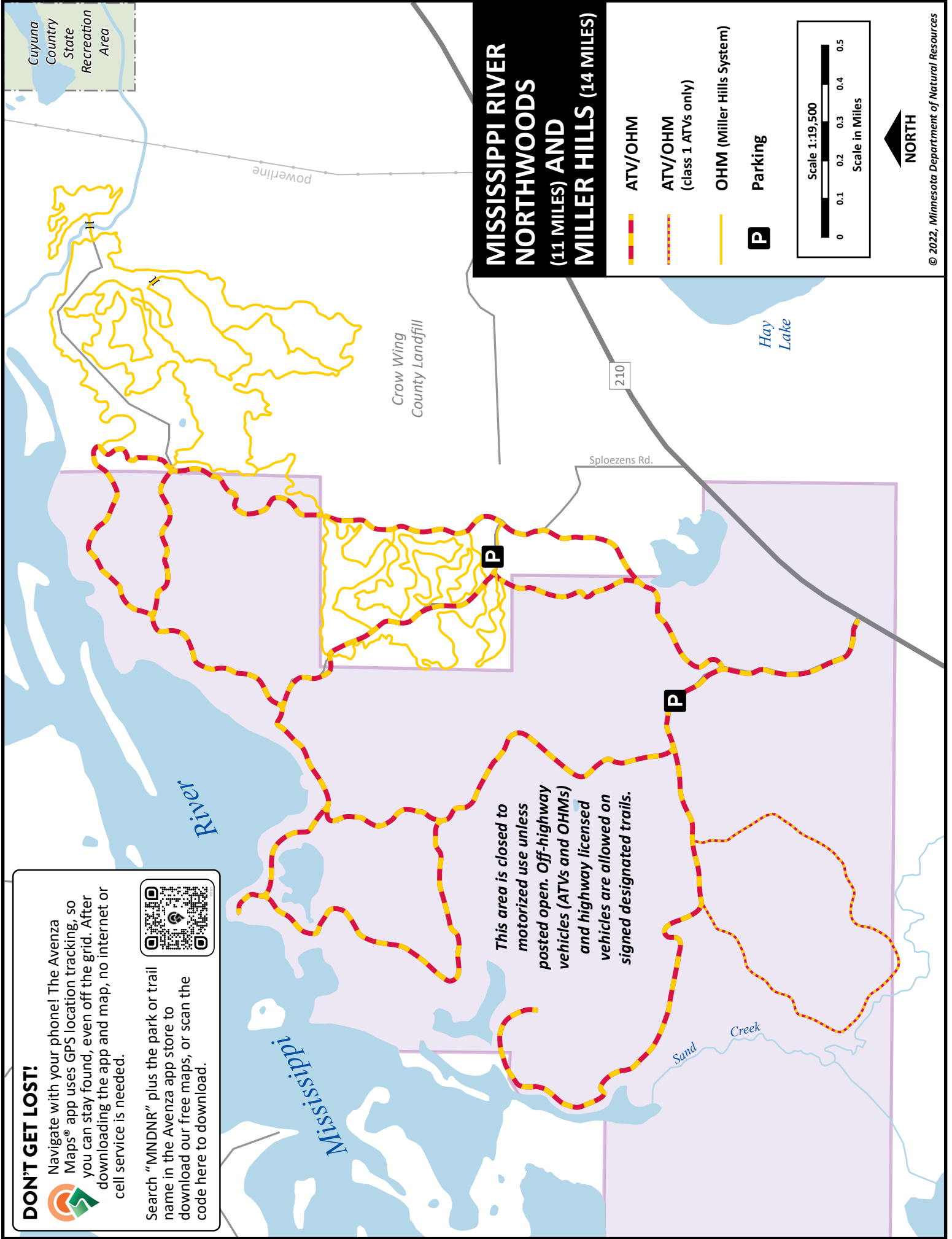
Search "MNDNR" plus the park or trail name in the Avenza app store to download our free maps, or scan the code here to download.



### DON'T GET LOST!

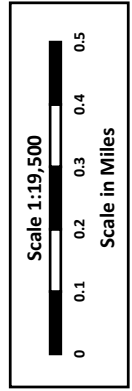
Navigate with your phone! The Avenza Maps® app uses GPS location tracking, so you can stay found, even off the grid. After downloading the app and map, no internet or cell service is needed.

Search "MNDNR" plus the park or trail name in the Avenza app store to download our free maps, or scan the code here to download.



# MISSISSIPPI RIVER NORTHWOODS (11 MILES) AND MILLER HILLS (14 MILES)

- ATV/OHM
- ATV/OHM (class 1 ATVs only)
- OHM (Miller Hills System)
- P Parking



*This area is closed to motorized use unless posted open. Off-highway vehicles (ATVs and OHMs) and highway licensed vehicles are allowed on signed designated trails.*

# MOOSE WALK (22 MILES), MOOSE RUN (12 MILES), RED DOT (30 MILES) AND WILD COUNTRY (29.6 MILES)

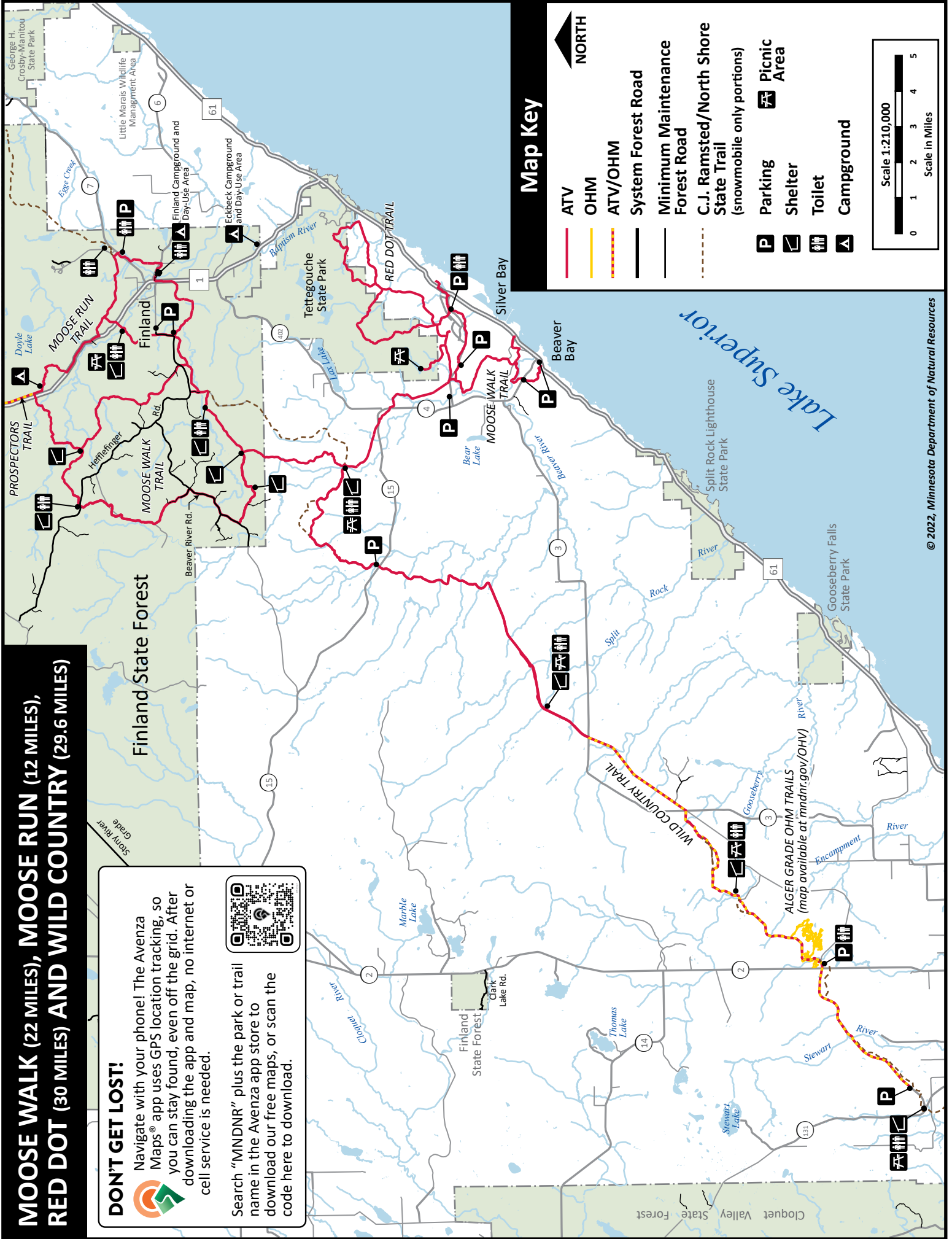
## DON'T GET LOST!



Navigate with your phone! The Avenza Maps® app uses GPS location tracking, so you can stay found, even off the grid. After downloading the app and map, no internet or cell service is needed.




Search "MNDNR" plus the park or trail name in the Avenza app store to download our free maps, or scan the code here to download.



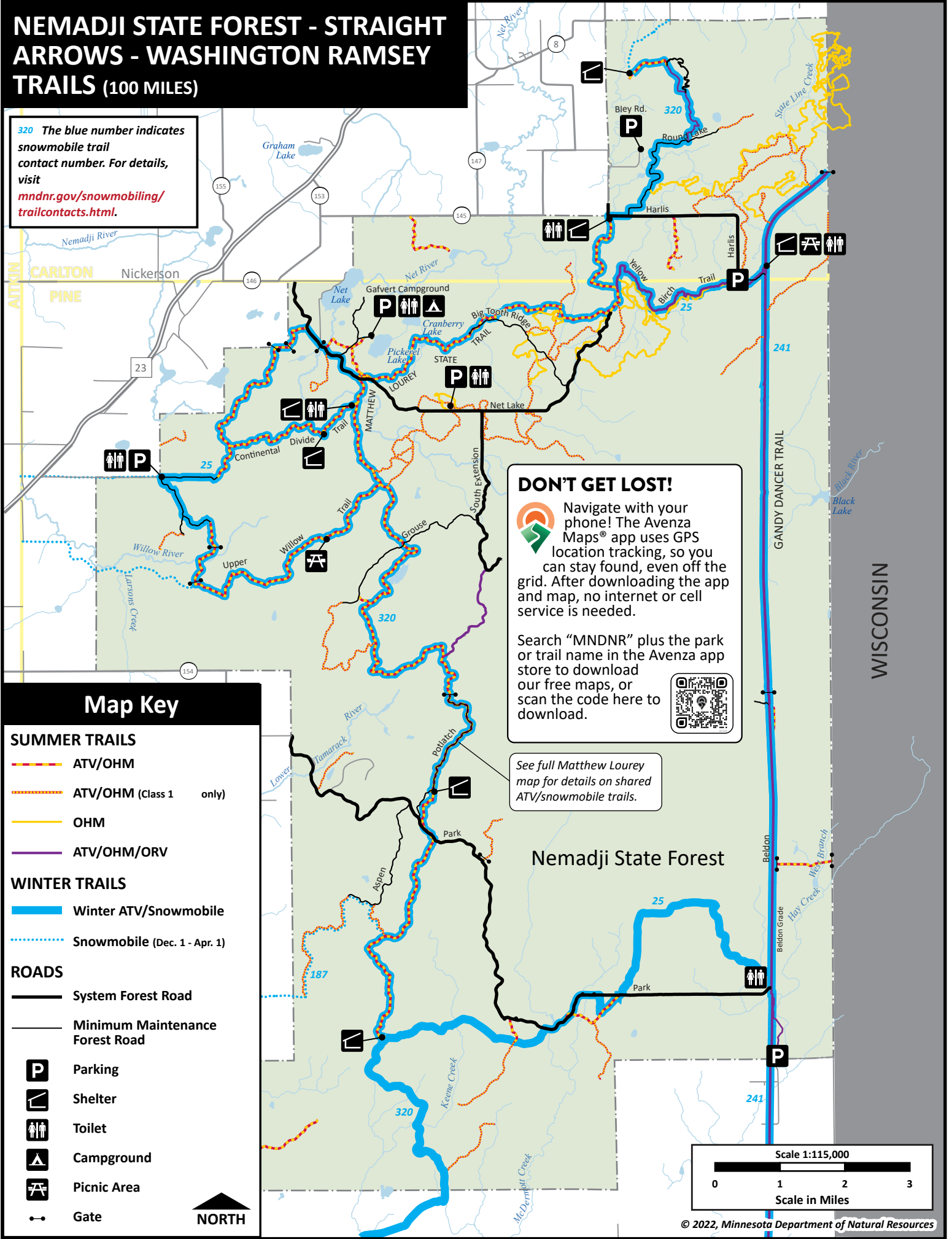
## Map Key

- ATV
- OHM
- ATV/OHM
- System Forest Road
- Minimum Maintenance Forest Road
- C.J. Ramsted/North Shore State Trail (snowmobile only portions)
- Parking
- Shelter
- Toilet
- Campground
- Picnic Area



# NEMADJI STATE FOREST - STRAIGHT ARROWS - WASHINGTON RAMSEY TRAILS (100 MILES)

320 The blue number indicates snowmobile trail contact number. For details, visit [mndnr.gov/snowmobiling/trailcontacts.html](http://mndnr.gov/snowmobiling/trailcontacts.html).



**DON'T GET LOST!**

Navigate with your phone! The Avenza Maps® app uses GPS location tracking, so you can stay found, even off the grid. After downloading the app and map, no internet or cell service is needed.

Search "MNDNR" plus the park or trail name in the Avenza app store to download our free maps, or scan the code here to download.

See full Matthew Lourey map for details on shared ATV/snowmobile trails.

### Map Key

**SUMMER TRAILS**

- ATV/OHM
- ATV/OHM (Class 1 only)
- OHM
- ATV/OHM/ORV

**WINTER TRAILS**

- Winter ATV/Snowmobile
- Snowmobile (Dec. 1 - Apr. 1)

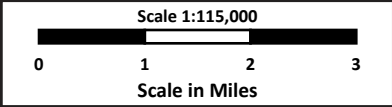
**ROADS**

- System Forest Road
- Minimum Maintenance Forest Road

**Icons:**

- Parking
- Shelter
- Toilet
- Campground
- Picnic Area
- Gate

**NORTH**



CROW WING SOUTHERN LOOP TRAIL

CROW WING SOUTHERN LOOP TRAIL

Pine Center

### DON'T GET LOST!



Navigate with your phone! The Avenza Maps® app uses GPS location tracking, so you can stay found, even off the grid. After downloading the app and map, no internet or cell service is needed.

Search "MNDNR" plus the park or trail name in the Avenza app store to download our free maps, or scan the code here to download.



## PINE CENTER TRAILS

23 MILES

ATV/OHM

ATV

Parking

Shelter

Toilet

Gate

Scale 1:41,000

0 0.25 0.5 0.75 1

Scale in Miles

NORTH

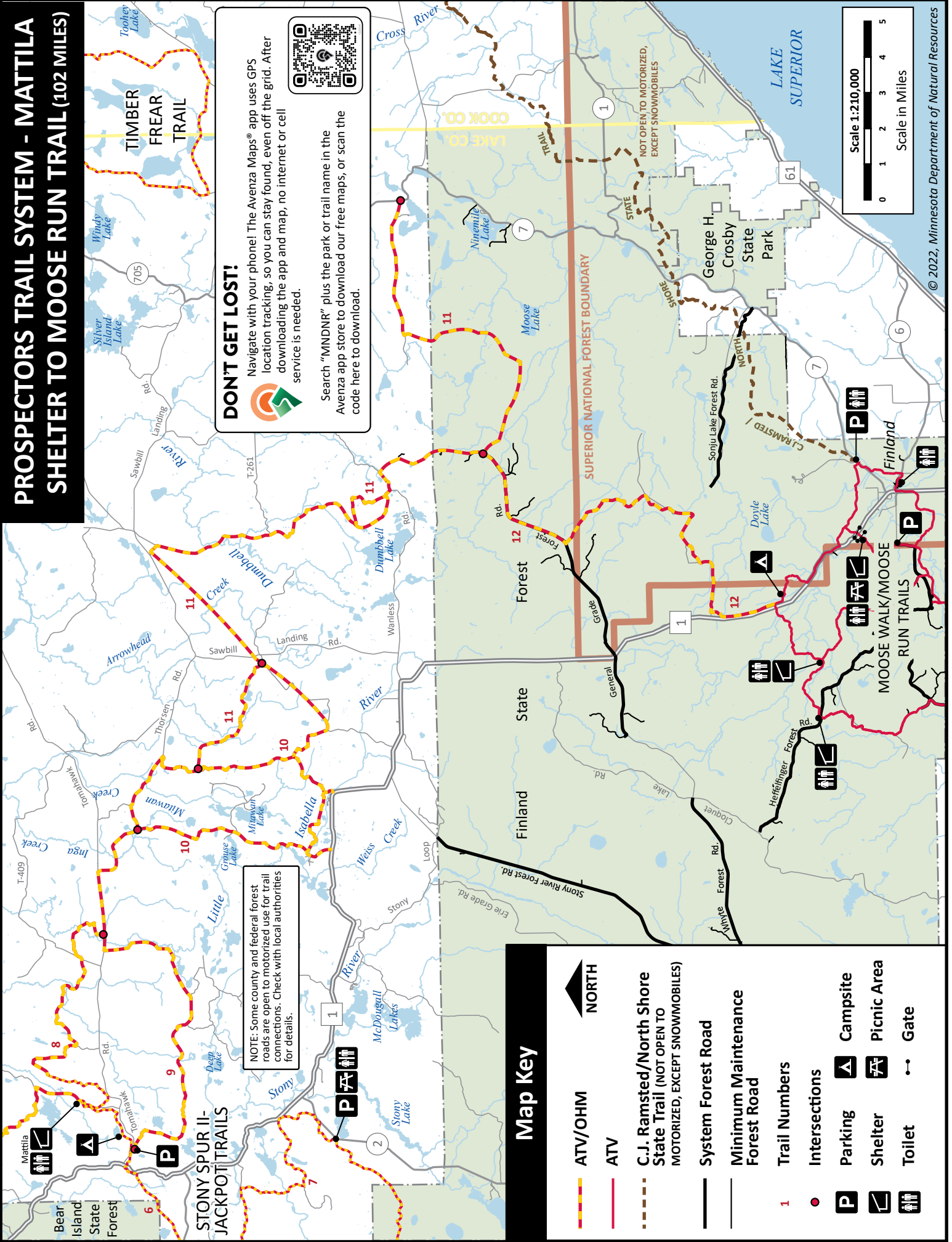
CROW WING MORRISON



# PROSPECTORS TRAIL SYSTEM - MATTILA SHELTER TO MOOSE RUN TRAIL (102 MILES)

**DON'T GET LOST!**  
 Navigate with your phone! The Avenza Maps® app uses GPS location tracking, so you can stay found, even off the grid. After downloading the app and map, no internet or cell service is needed.

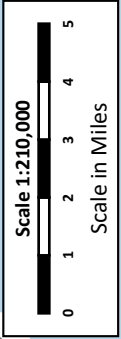
Search "MNDNR" plus the park or trail name in the Avenza app store to download our free maps, or scan the code here to download.













NOTE: Some county and federal forest roads are open to motorized use for trail connections. Check with local authorities for details.

### Map Key

- ATV/OHM
- ATV
- C.J. Ramsted/North Shore State Trail (NOT OPEN TO MOTORIZED, EXCEPT SNOWMOBILES)
- System Forest Road
- Minimum Maintenance Forest Road
- Trail Numbers
- Intersections
- Parking
- Shelter
- Toilet
- NORTH
- Campsite
- Picnic Area
- Gate



# PROSPECTORS TRAIL SYSTEM - TOWER TO MATTILA SHELTER (85 MILES)


-  ATV/OHM
-  David Dill/Taconite State Trail (NOT OPEN TO MOTORIZED, EXCEPT SNOW/MOBILE)
-  Other Trails
-  Trail Numbers
-  Endpoints
-  Parking
-  Shelter
-  Toilet
-  Campsite
-  Picnic Area




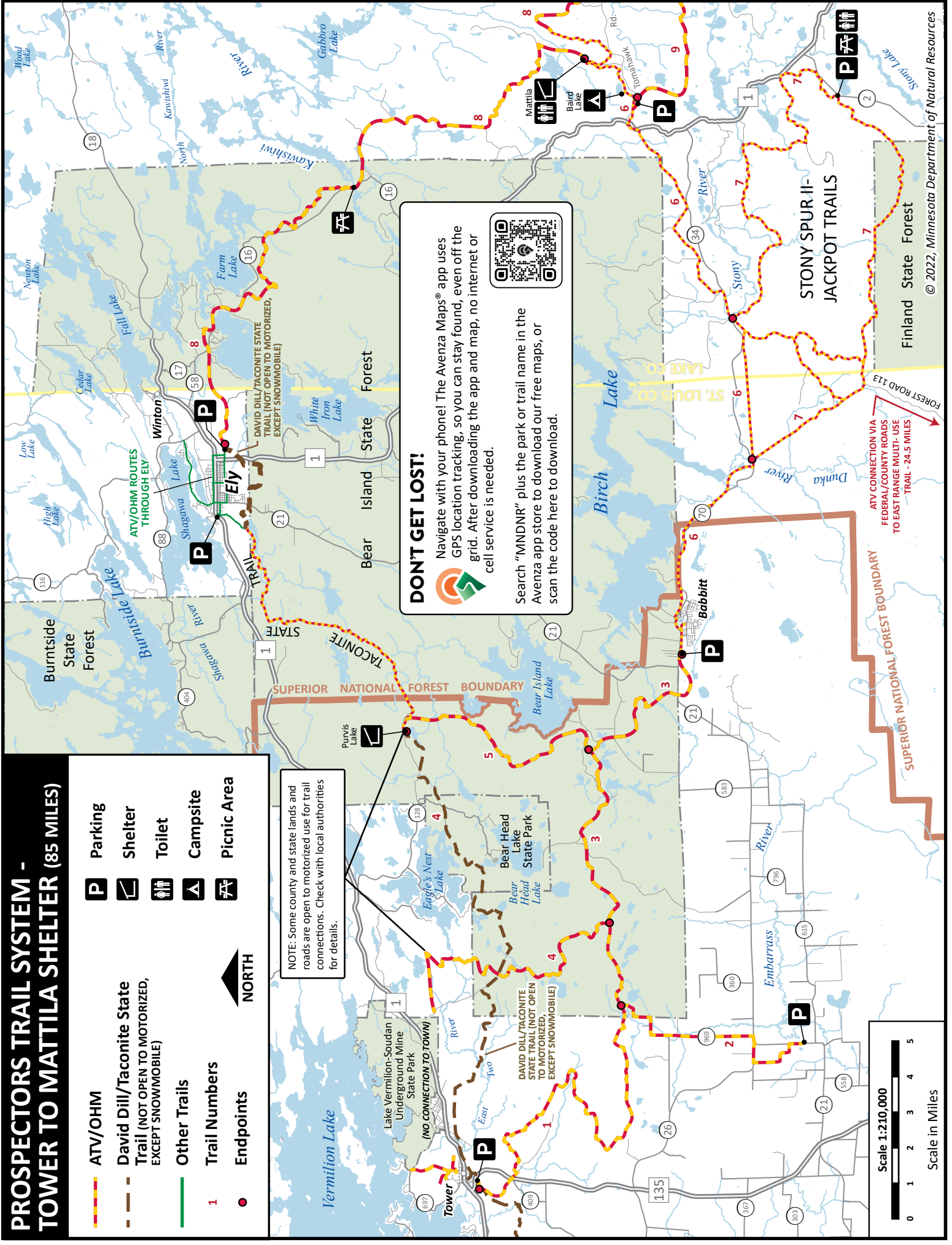
NOTE: Some county and state lands and roads are open to motorized use for trail connections. Check with local authorities for details.

**DON'T GET LOST!**



Navigate with your phone! The Avenza Maps® app uses GPS location tracking, so you can stay found, even off the grid. After downloading the app and map, no internet or cell service is needed.




Search "MINDNR" plus the park or trail name in the Avenza app store to download our free maps, or scan the code here to download.

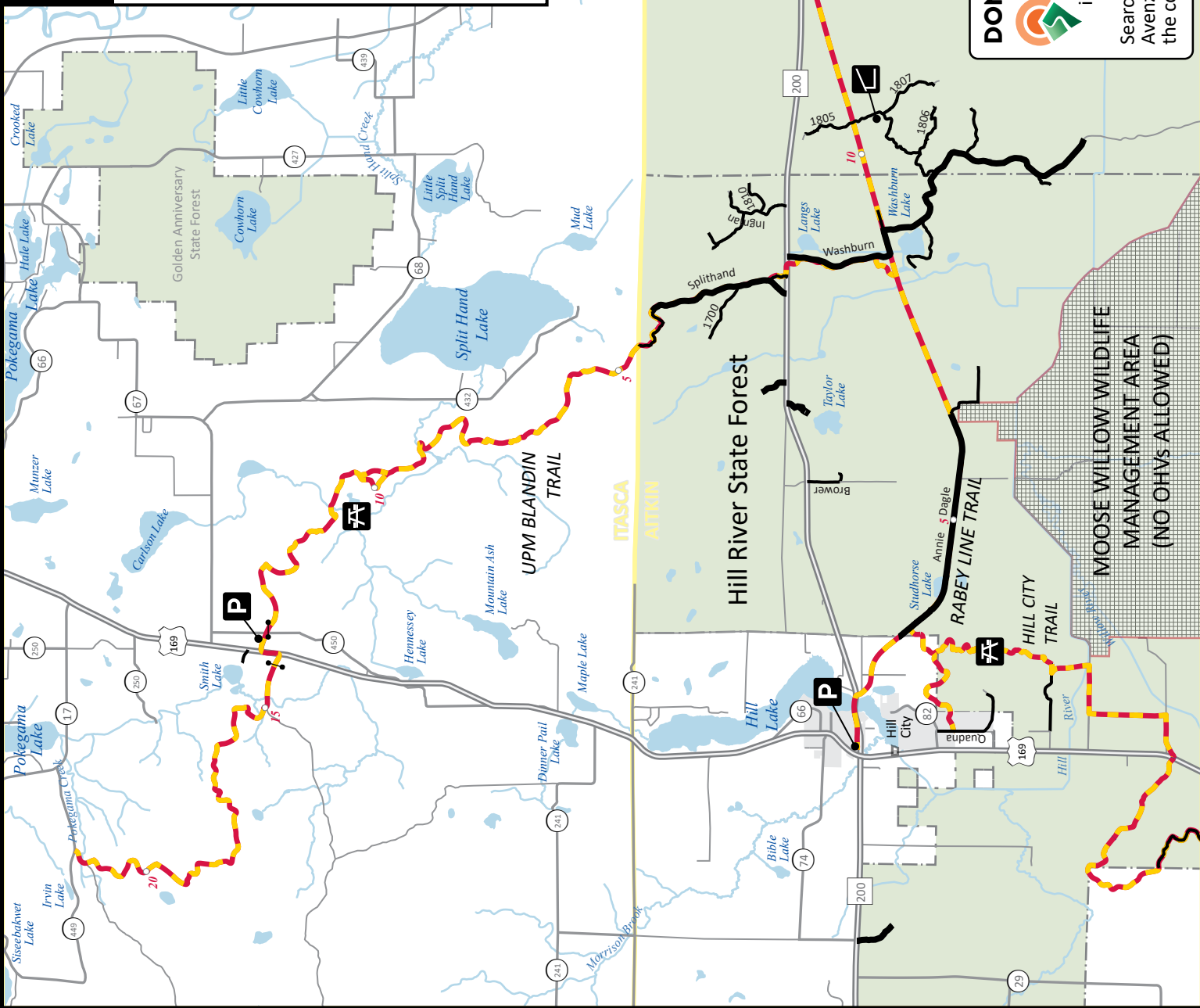


# RABEY LINE (19 MILES) AND UPM-BLANDIN TRAILS (21 MILES)

-  ATV/OHM
-  System Forest Road
-  Minimum Maintenance Forest Road
-  Mile Markers
-  Parking
-  Picnic Area
-  Campground
-  Shelter
-  Gate



© 2022, Minnesota Department of Natural Resources



## DON'T GET LOST!

Navigate with your phone! The Avenza Maps® app uses GPS location tracking, so you can stay found, even off the grid. After downloading the app and map, no internet or cell service is needed.

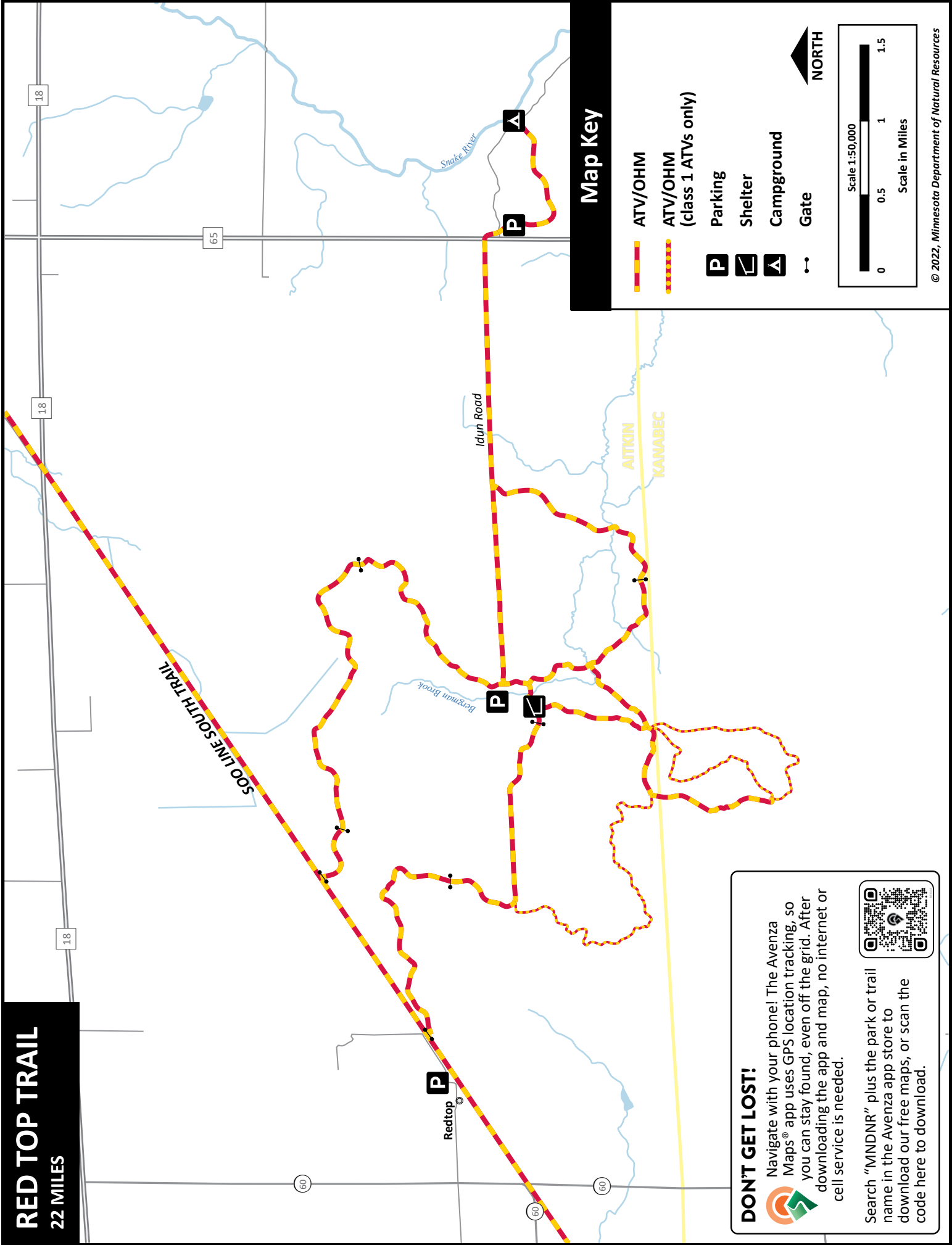


Search "MINDNR" plus the park or trail name in the Avenza app store to download our free maps, or scan the code here to download.

MOOSE WILLOW WILDLIFE  
MANAGEMENT AREA  
(NO OHVs ALLOWED)

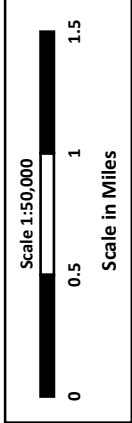
# RED TOP TRAIL

22 MILES



## Map Key

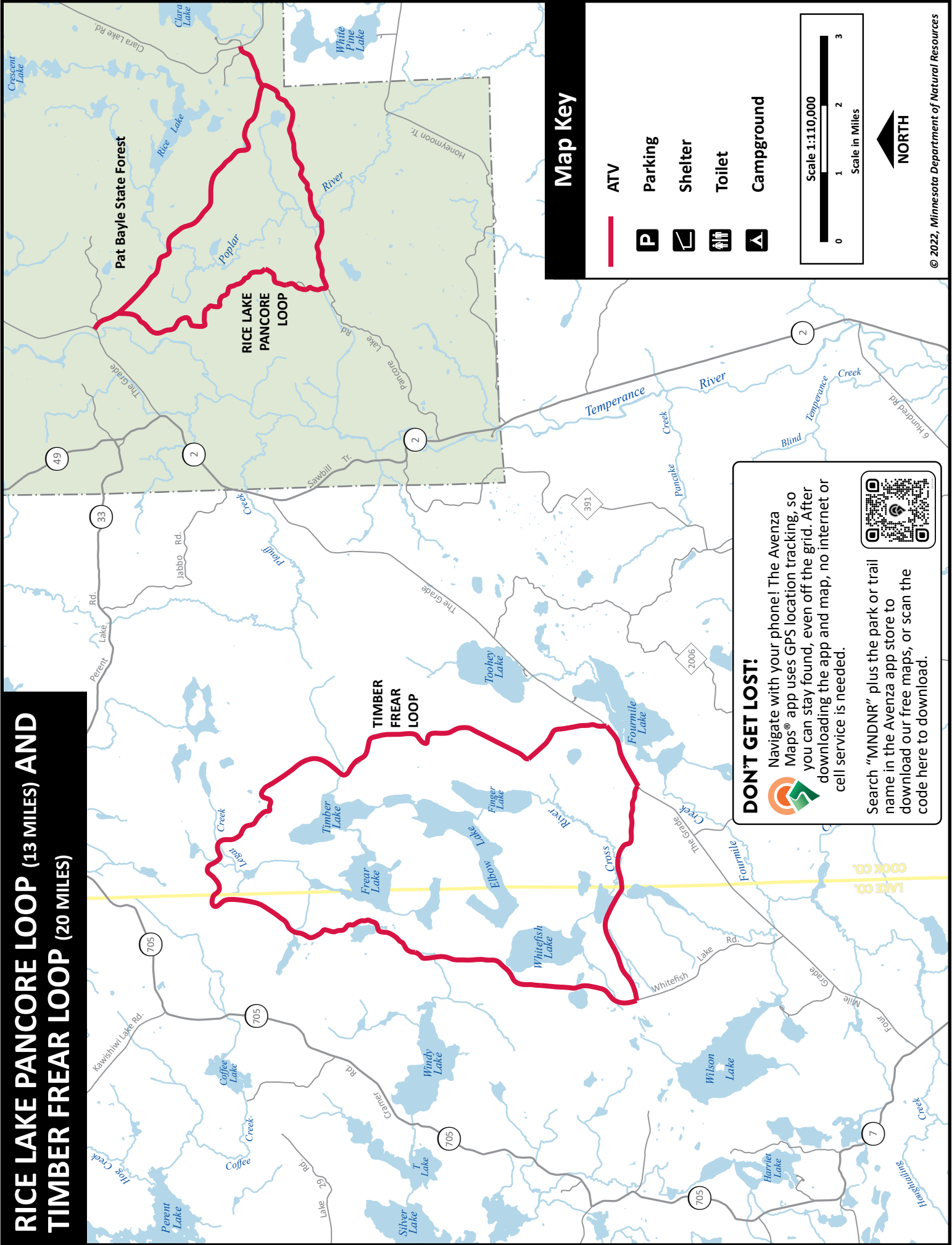
- ATV/OHM
- ATV/OHM (class 1 ATVs only)
- Parking
- Shelter
- Campground
- Gate








**DON'T GET LOST!**  
Navigate with your phone! The Avenza Maps® app uses GPS location tracking, so you can stay found, even off the grid. After downloading the app and map, no internet or cell service is needed.

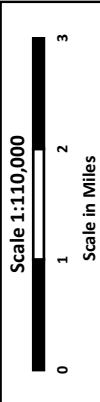
Search "MNDNR" plus the park or trail name in the Avenza app store to download our free maps, or scan the code here to download.

# RICE LAKE PANCORE LOOP (13 MILES) AND TIMBER FREAR LOOP (20 MILES)



## Map Key

-  ATV
-  Parking
-  Shelter
-  Toilet
-  Campground



**DON'T GET LOST!** Navigate with your phone! The Avenza Maps® app uses GPS location tracking, so you can stay found, even off the grid. After downloading the app and map, no internet or cell service is needed.



Search "MNDNR" plus the park or trail name in the Avenza app store to download our free maps, or scan the code here to download.

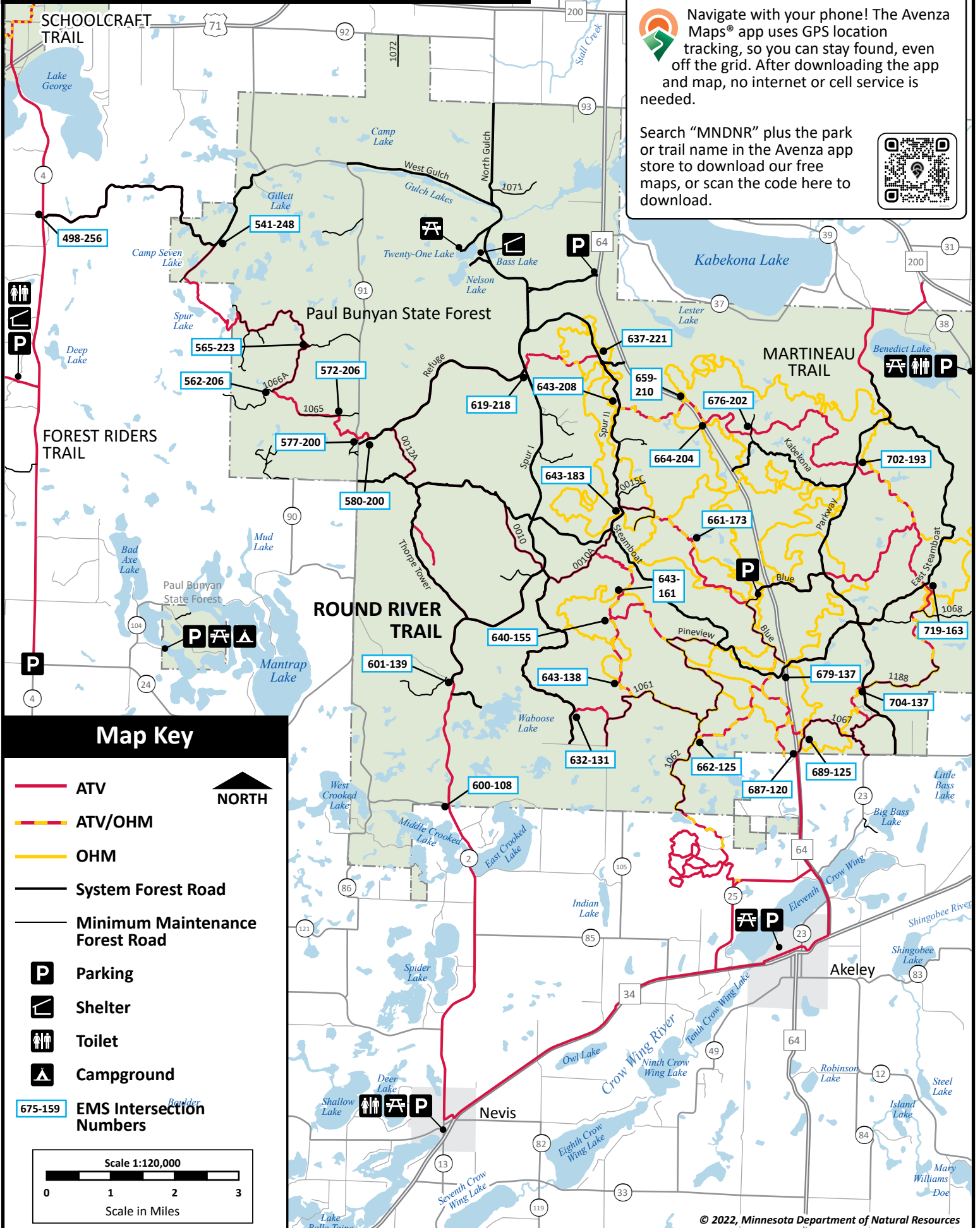
# ROUND RIVER DRIVE TRAILS - 113 MILES

## DON'T GET LOST!



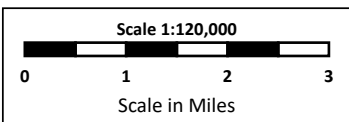
Navigate with your phone! The Avenza Maps® app uses GPS location tracking, so you can stay found, even off the grid. After downloading the app and map, no internet or cell service is needed.

Search "MNDNR" plus the park or trail name in the Avenza app store to download our free maps, or scan the code here to download.



### Map Key

- ATV
- ATV/OHM
- OHM
- System Forest Road
- Minimum Maintenance Forest Road
- Parking
- Shelter
- Toilet
- Campground
- 675-159 EMS Intersection Numbers

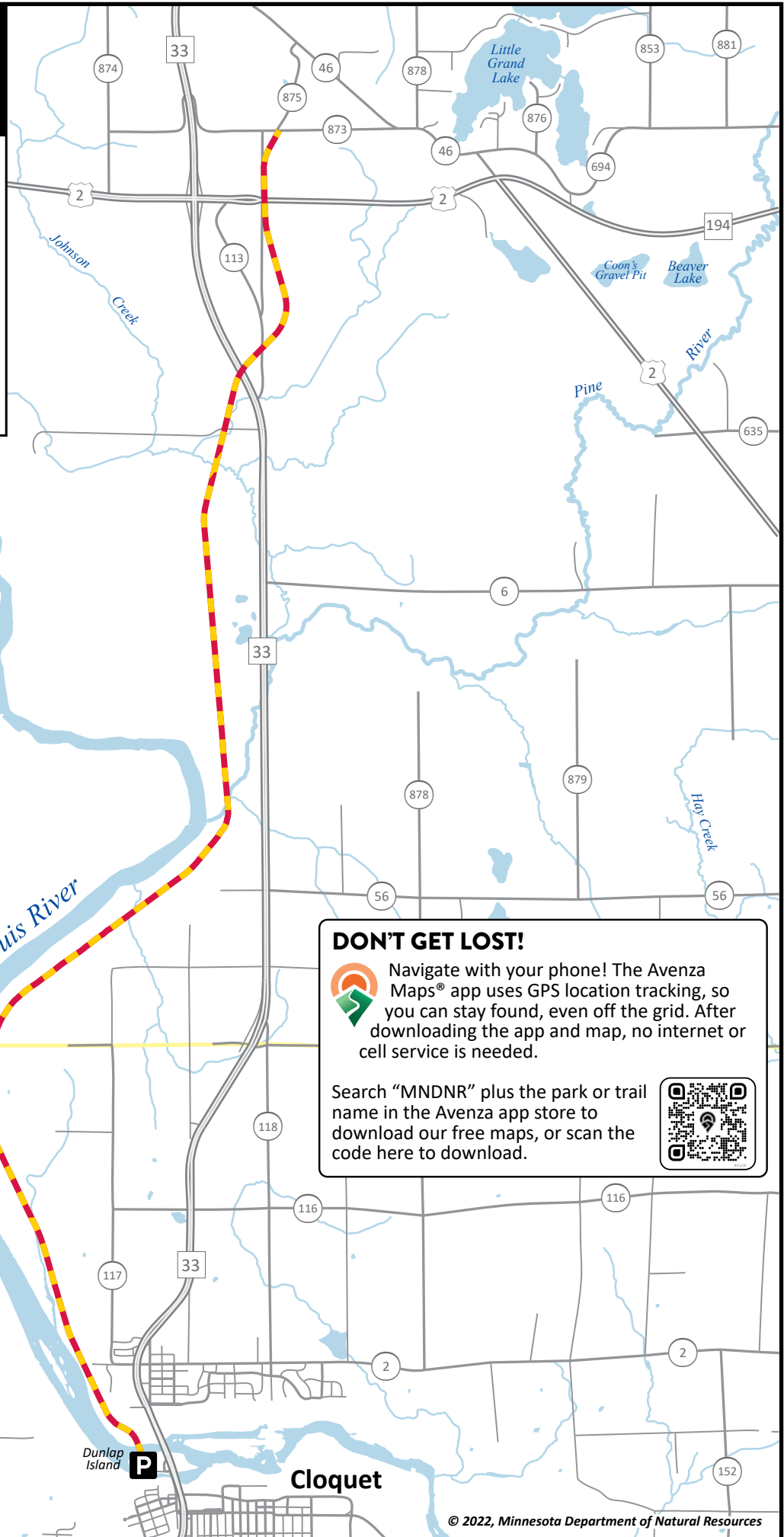


# SAGINAW GRADE/ LUMBERJACK MULTI- USE TRAIL - 10 MILES

 **ATV/OHM**

 **Parking**

Scale 1:60,000



## DON'T GET LOST!



Navigate with your phone! The Avenza Maps® app uses GPS location tracking, so you can stay found, even off the grid. After downloading the app and map, no internet or cell service is needed.

Search "MNDNR" plus the park or trail name in the Avenza app store to download our free maps, or scan the code here to download.



# SCHOOLCRAFT TRAIL

29 MILES

 ATV/OHM

 ATV

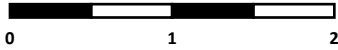
 Minimum Maintenance Forest Road

 Parking

 Toilet

 EMS Intersection Numbers

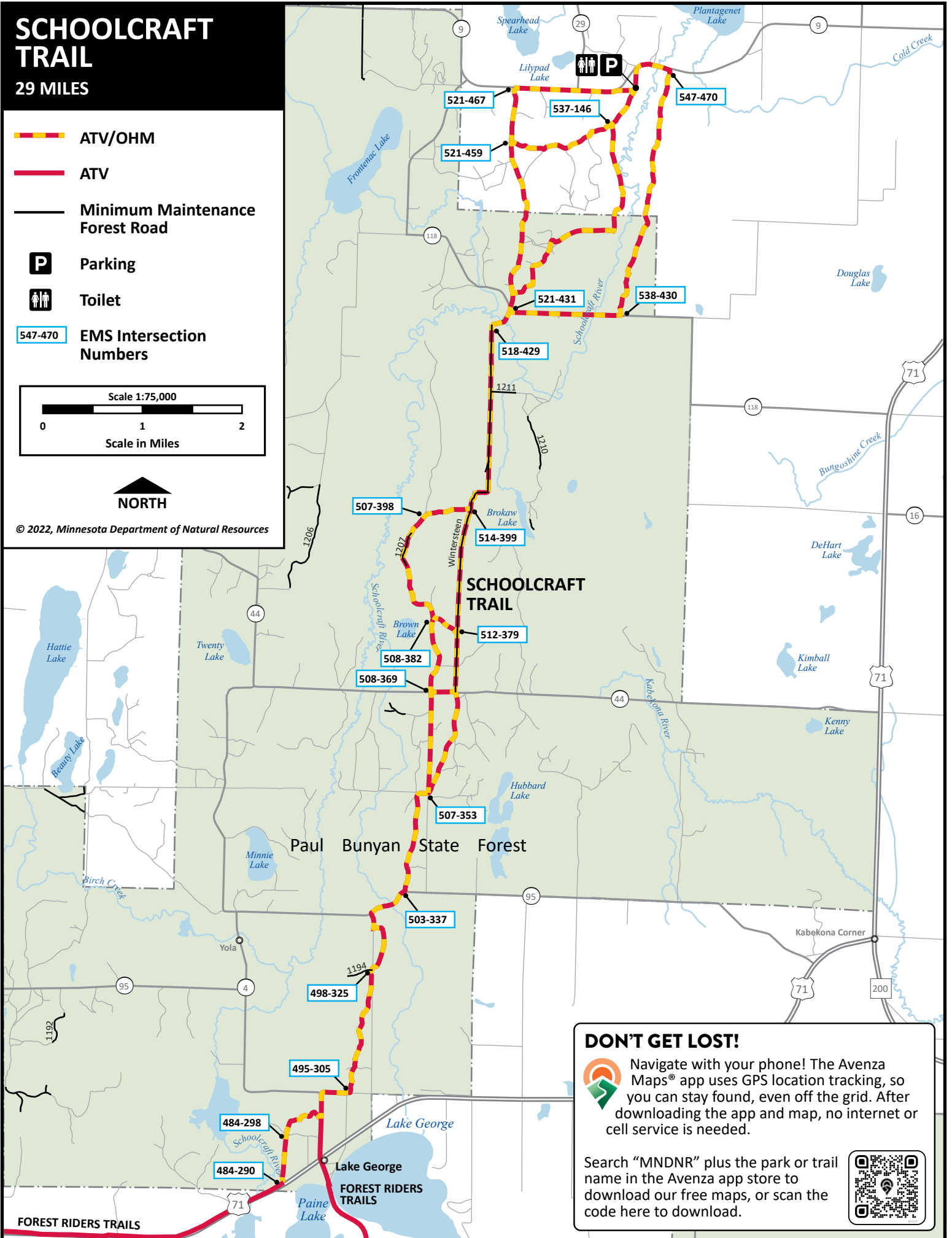
Scale 1:75,000



Scale in Miles

  
NORTH

© 2022, Minnesota Department of Natural Resources



## DON'T GET LOST!



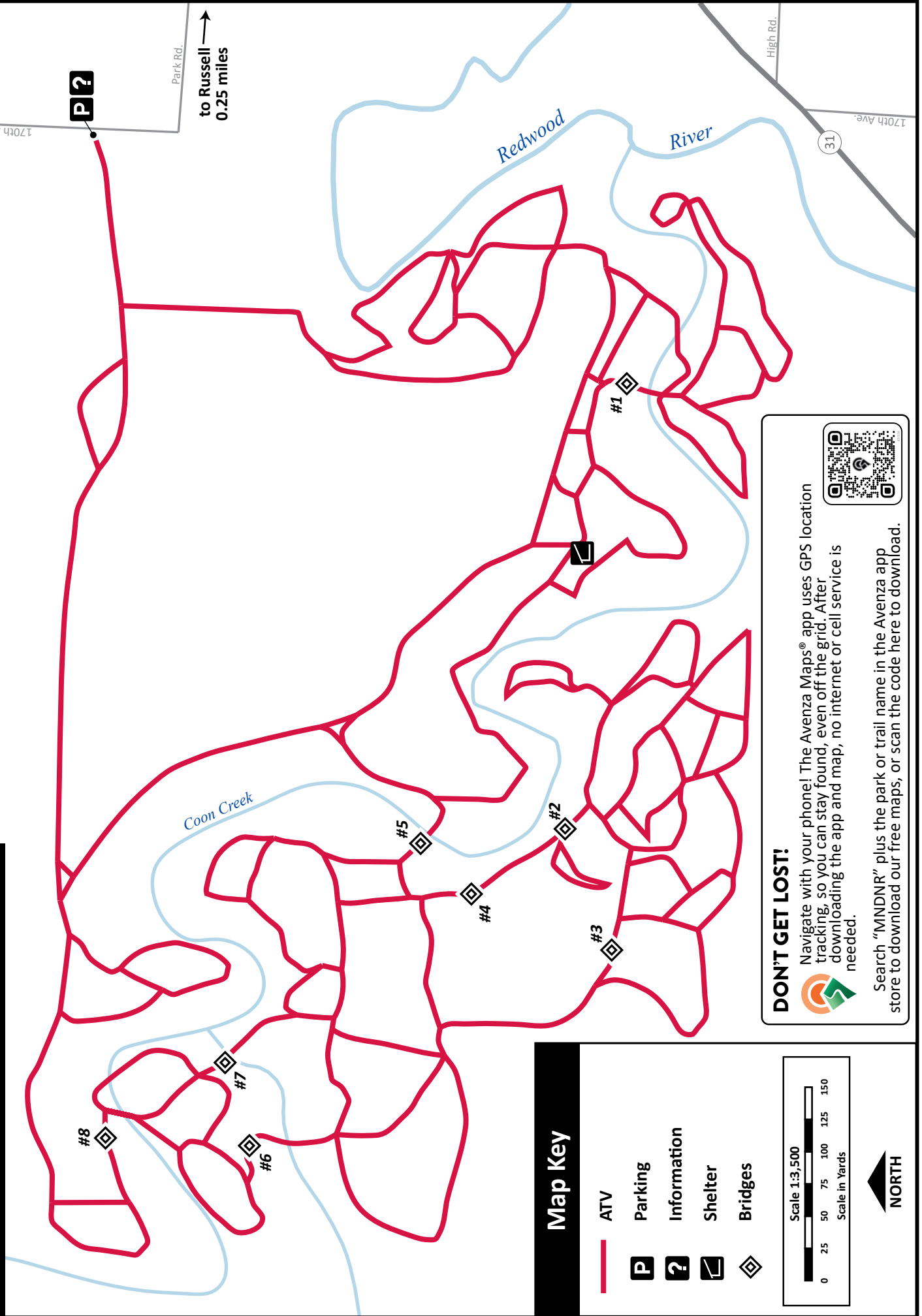
Navigate with your phone! The Avenza Maps® app uses GPS location tracking, so you can stay found, even off the grid. After downloading the app and map, no internet or cell service is needed.

Search "MNDNR" plus the park or trail name in the Avenza app store to download our free maps, or scan the code here to download.



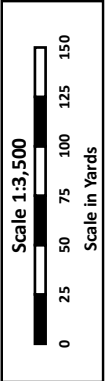


# SHADY OAKS NATIVE PRAIRIE ADVENTURE TRAILS - 6 MILES



## Map Key

- ATV
- Parking
- Information
- Shelter
- Bridges



## DON'T GET LOST!

Navigate with your phone! The Avenza Maps® app uses GPS location tracking, so you can stay found, even off the grid. After downloading the app and map, no internet or cell service is needed.



Search "MNDNR" plus the park or trail name in the Avenza app store to download our free maps, or scan the code here to download.

Park Rd.  
to Russell  
0.25 miles

170th Ave.

31

High Rd.

Redwood River

Coon Creek

P ?

#1

#2

#3

#4

#5

#6

#7

#8

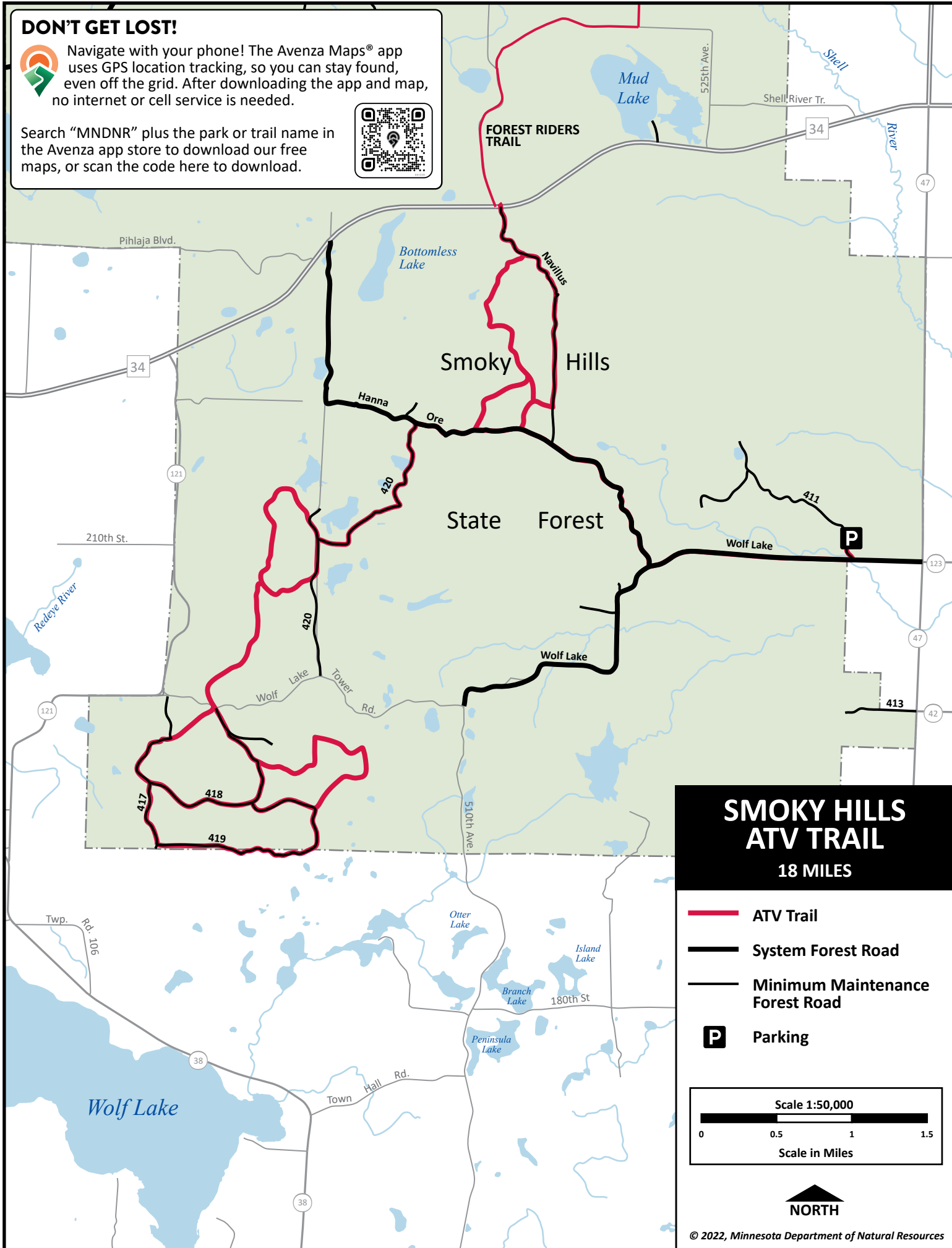
### DON'T GET LOST!



Navigate with your phone! The Avenza Maps® app uses GPS location tracking, so you can stay found, even off the grid. After downloading the app and map, no internet or cell service is needed.



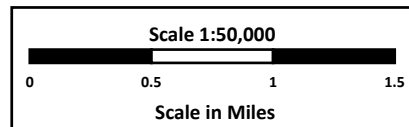
Search "MNDNR" plus the park or trail name in the Avenza app store to download our free maps, or scan the code here to download.



## SMOKY HILLS ATV TRAIL

18 MILES

- ATV Trail
- System Forest Road
- Minimum Maintenance Forest Road
- Parking



# SNAKE CREEK TRAILS

13 MILES

**NOTE:** No Off-Highway Vehicle (OHV) riding allowed on township roads in Watopa Township

## Richard J. Dorer Memorial Hardwood State Forest

(private lands may exist within this area  
please stay on trails and allowed roads)

### DON'T GET LOST!



Navigate with your phone! The Avenza Maps® app uses GPS location tracking, so you can stay found, even off the grid. After downloading the app and map, no internet or cell service is needed.

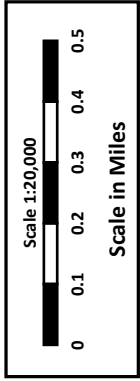


Search "MNDNR" plus the park or trail name in the Avenza app store to download our free maps, or scan the code here to download.



### Map Key

- ATV/OHM
- System Forest Road
- One Way Trails
- Parking
- Shelter
- Toilet
- Campground
- Picnic Area
- Overlook

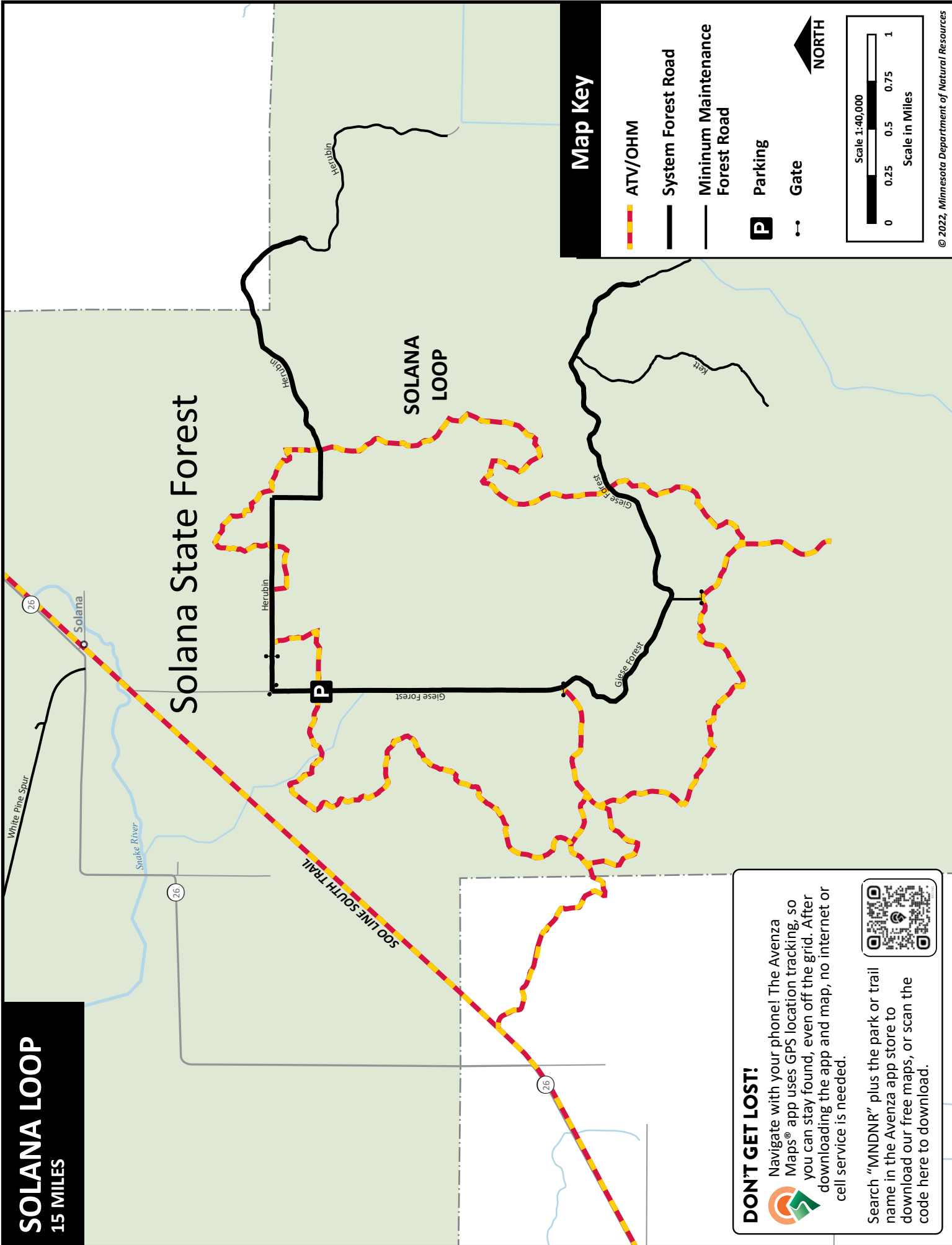


# SOLANA LOOP

15 MILES

## Solana State Forest

### SOLANA LOOP



#### Map Key

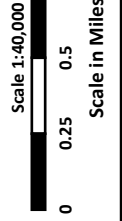
ATV/OHM

System Forest Road

Minimum Maintenance Forest Road

Parking

Gate



#### DON'T GET LOST!










Navigate with your phone! The Avenza Maps® app uses GPS location tracking, so you can stay found, even off the grid. After downloading the app and map, no internet or cell service is needed.




Search "MNDNR" plus the park or trail name in the Avenza app store to download our free maps, or scan the code here to download.

# SOO LINE NORTH TRAIL - 115 MILES

-  **ATV**
-  **ATV/OHV**
-  **Other OHV Trails**
-  **Mile Markers**
-  **Parking**
-  **Shelter**
-  **Campground**

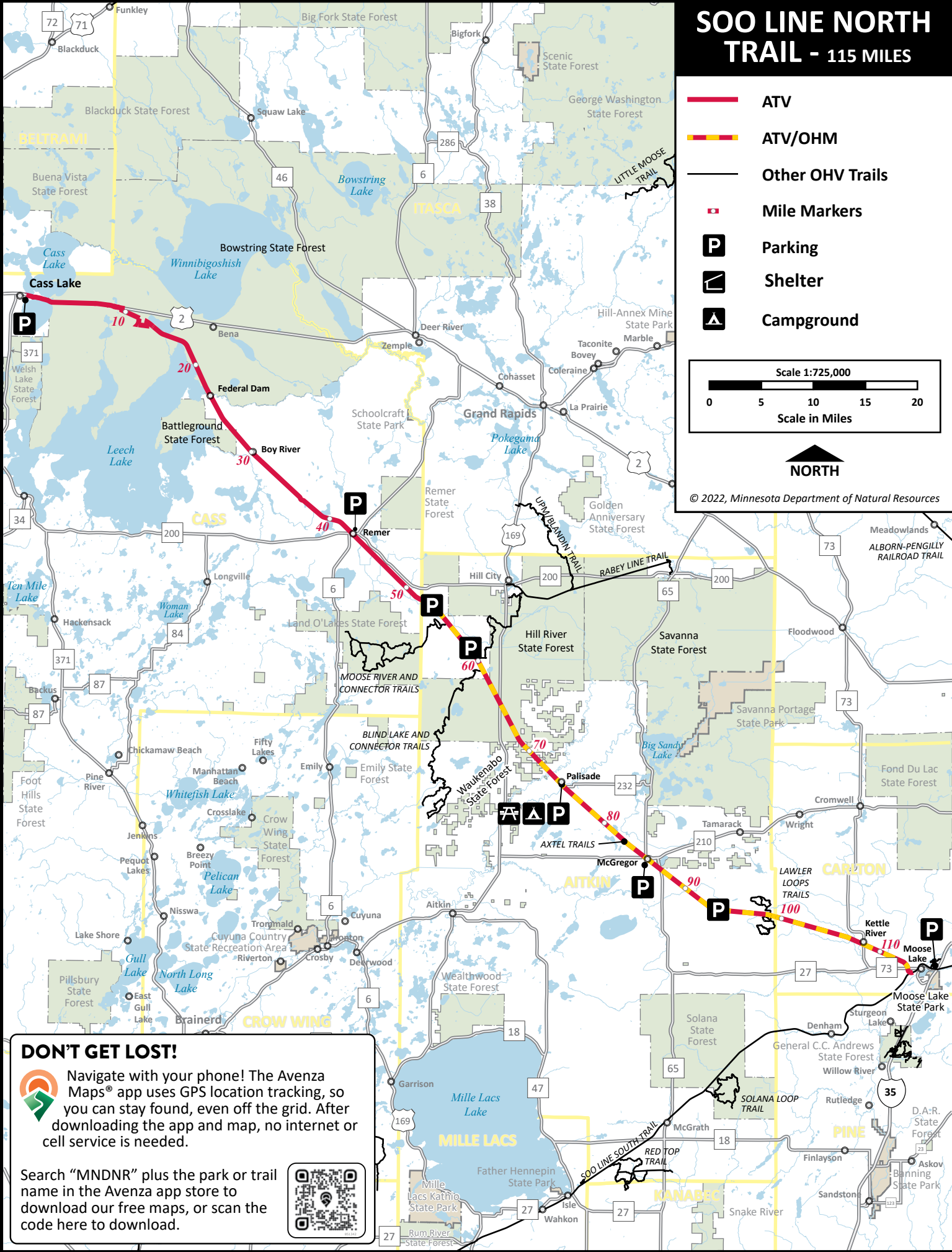
Scale 1:725,000




Scale in Miles

**NORTH**

© 2022, Minnesota Department of Natural Resources



## DON'T GET LOST!

 Navigate with your phone! The Avena Maps® app uses GPS location tracking, so you can stay found, even off the grid. After downloading the app and map, no internet or cell service is needed.

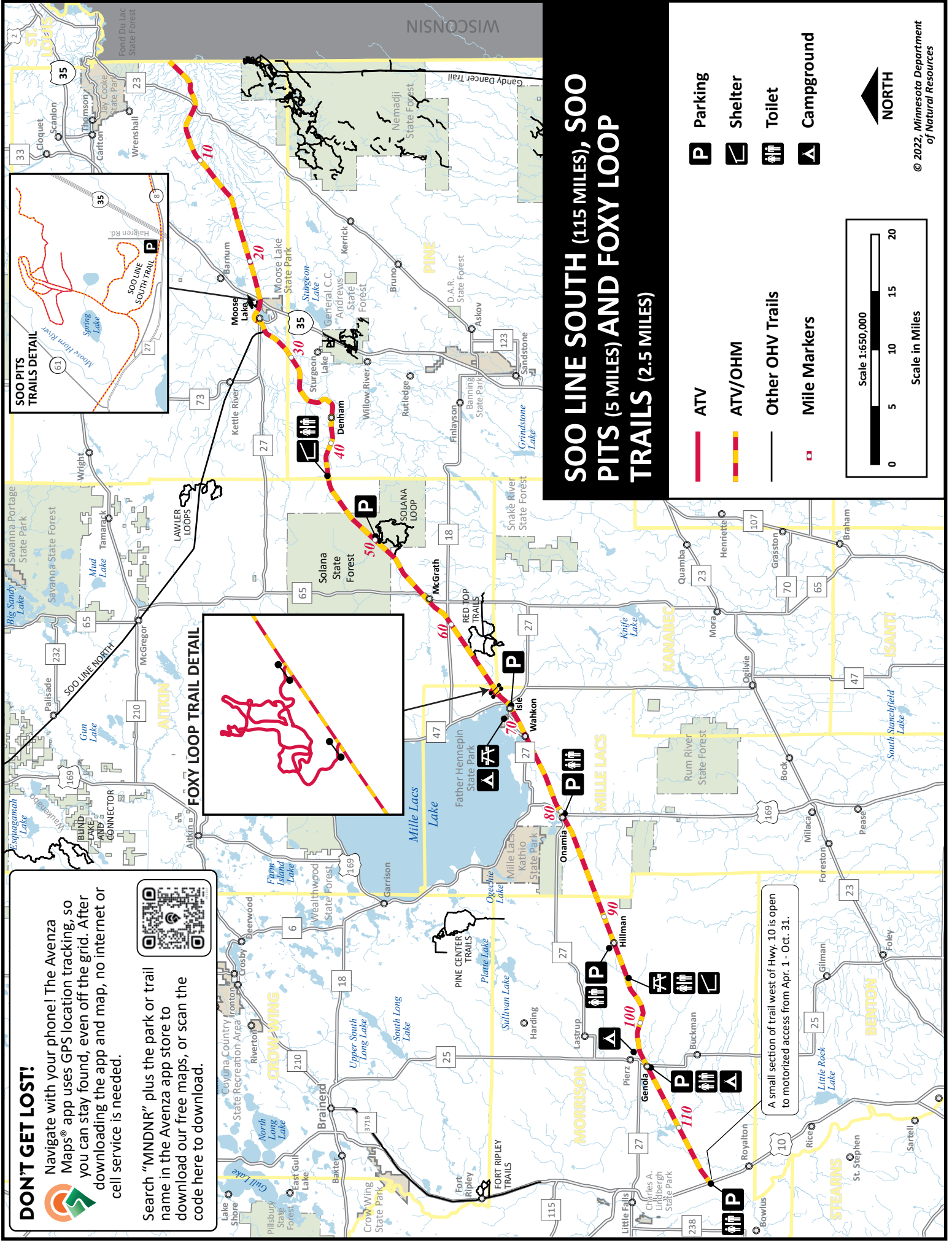
Search "MNDNR" plus the park or trail name in the Avena app store to download our free maps, or scan the code here to download.



### DON'T GET LOST!

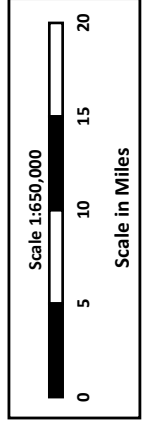
Navigate with your phone! The Avenza Maps® app uses GPS location tracking, so you can stay found, even off the grid. After downloading the app and map, no internet or cell service is needed.

Search "MNDNR" plus the park or trail name in the Avenza app store to download our free maps, or scan the code here to download.



# SOO LINE SOUTH (115 MILES), SOO PITS (5 MILES) AND FOXY LOOP TRAILS (2.5 MILES)

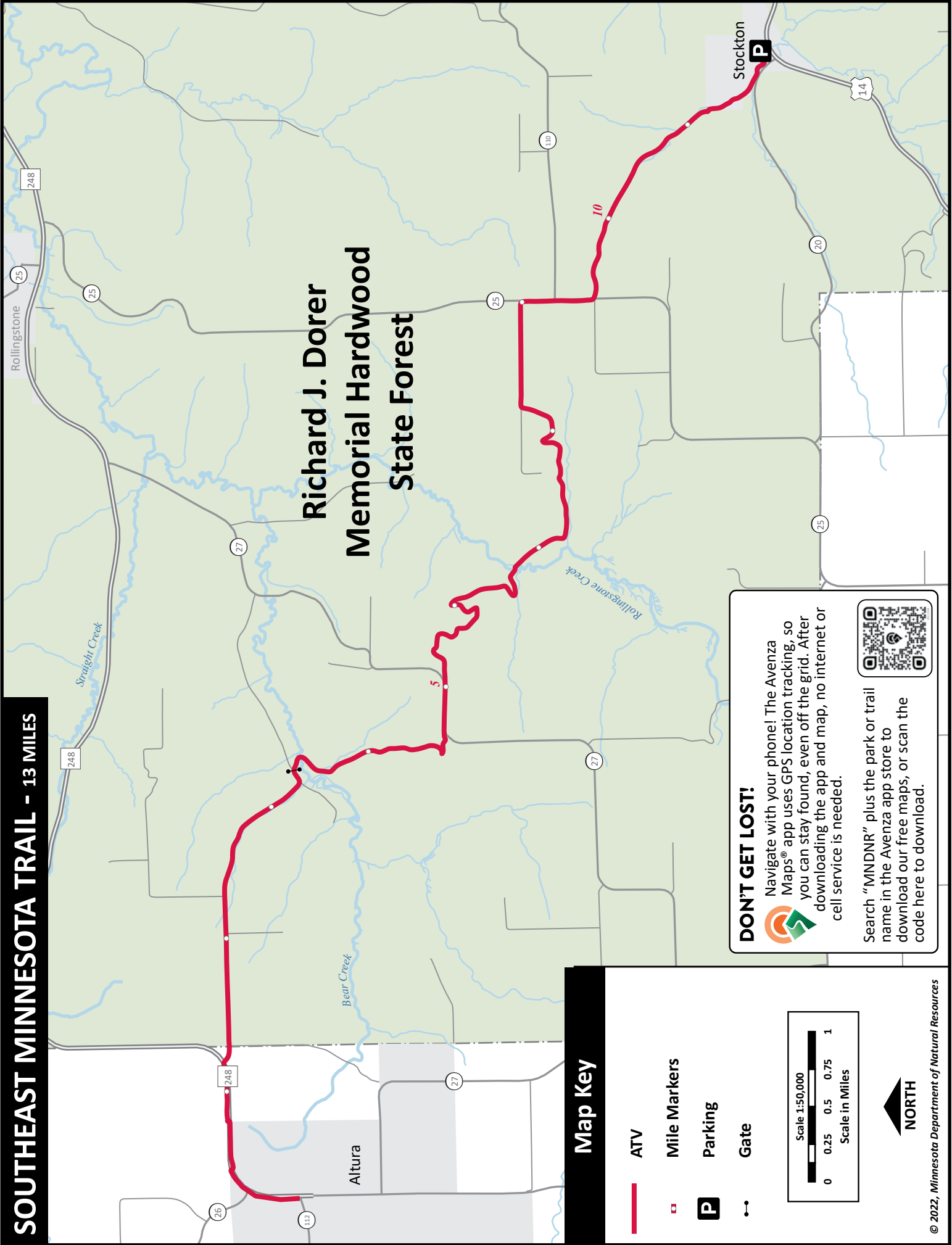
- ATV
- ATV/OHV
- Other OHV Trails
- Mile Markers
- Parking
- Shelter
- Toilet
- Campground







A small section of trail west of Hwy. 10 is open to motorized access from Apr. 1 - Oct. 31.

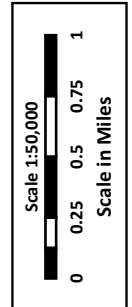
# SOUTHEAST MINNESOTA TRAIL - 13 MILES

## Richard J. Dorer Memorial Hardwood State Forest



### Map Key

-  ATV
-  Mile Markers
-  Parking
-  Gate



### DON'T GET LOST!

Navigate with your phone! The Avenza Maps® app uses GPS location tracking, so you can stay found, even off the grid. After downloading the app and map, no internet or cell service is needed.



Search "MNDNR" plus the park or trail name in the Avenza app store to download our free maps, or scan the code here to download.

# SPIDER LAKE TRAILS - 29 MILES

Pine River, 12 miles →

## Foot Hills State Forest

(Private lands exist within this area, please stay on trails. ATVs are allowed, but are discouraged from riding on township roads.)

### DON'T GET LOST!

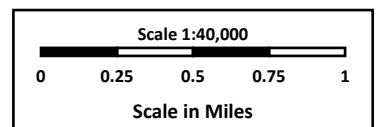
Navigate with your phone! The Avenza Maps® app uses GPS location tracking, so you can stay found, even off the grid. After downloading the app and map, no internet or cell service is needed.

Search "MNDNR" plus the park or trail name in the Avenza app store to download our free maps, or scan the code here to download.



### Map Key

- ATV/OHM
- ATV/OHM/ORV
- System Forest Road
- Minimum Maintenance Forest Road
- Snowmobile
- Parking
- Restroom
- Picnic Area
- Campsite
- Intersection Numbers**



20  
64

Township Rd. 108

NFR 28

Spider Lake

Snowway One

Taylor Lake

Clear Lake

Green Lake

Bear Lake

Hunter Lake

Poplar

Snowmobile trail is closed to OHV use from 12/1-3/31 when there is sufficient snow for grooming.

OHVs may cross the snowmobile trail to make connections to OHV trails, but may not travel down the groomed trail.



# ST. CROIX STATE FOREST TRAILS

26 MILES

**SUMMER TRAILS**

- ATV/OHM
- ATV/OHM (Class 1 ATVs only)
- ATV/OHM/ORV
- Matthew Lourey State Trail - NO MOTORIZED USE

**WINTER TRAILS**

- Winter ATV/Snowmobile
- Snowmobile (Dec. 1 - Apr. 1)

**ROADS**

- System Forest Road
- Minimum Maintenance Forest Road

**Facilities:**

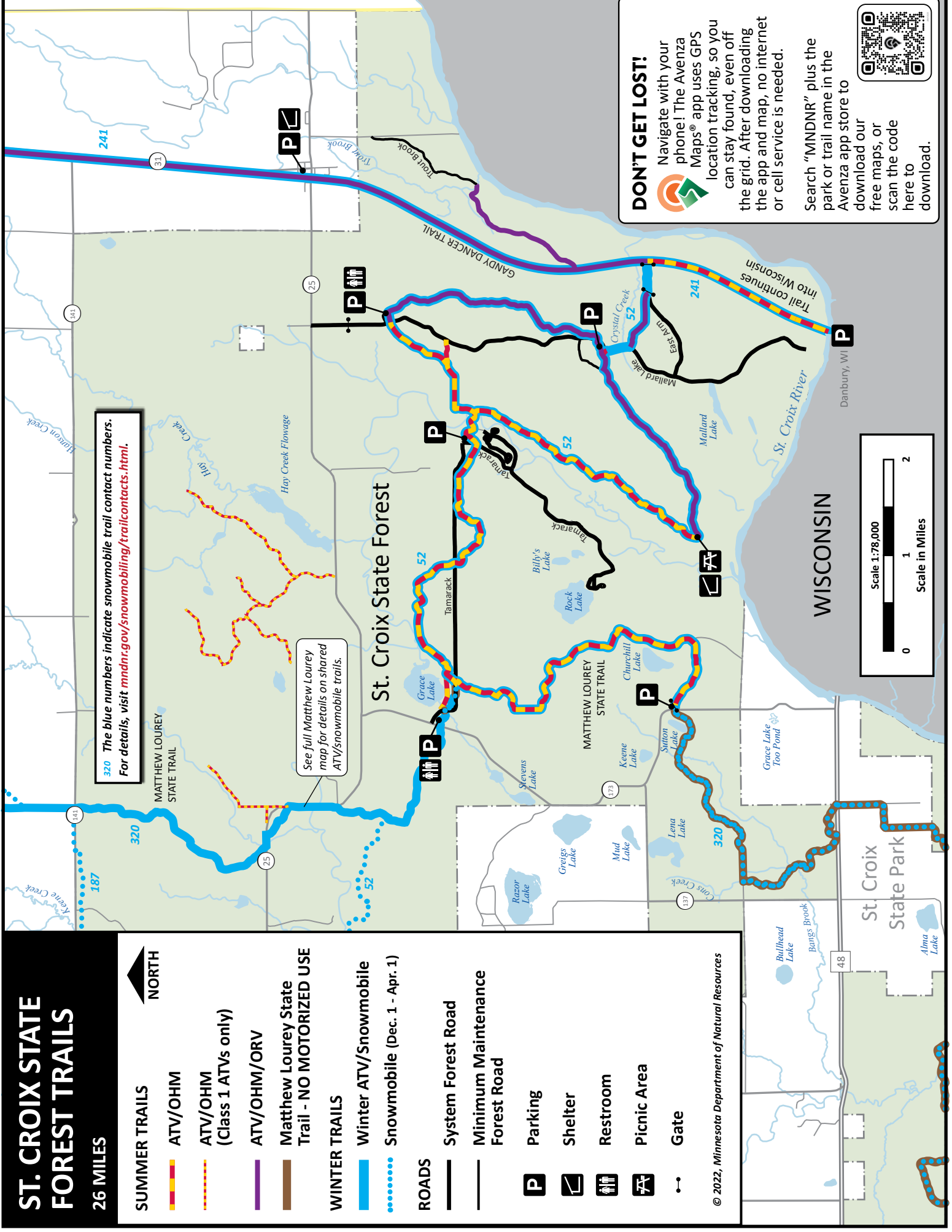
- Parking
- Shelter
- Restroom
- Picnic Area
- Gate

© 2022, Minnesota Department of Natural Resources



320 The blue numbers indicate snowmobile trail contact numbers. For details, visit [mndnr.gov/snowmobiling/trailcontacts.html](http://mndnr.gov/snowmobiling/trailcontacts.html).

See full Matthew Lourey map for details on shared ATV/snowmobile trails.












**DON'T GET LOST!**


Navigate with your phone! The Avenza Maps® app uses GPS location tracking, so you can stay found, even off the grid. After downloading the app and map, no internet or cell service is needed.

Search "MNDNR" plus the park or trail name in the Avenza app store to download our free maps, or scan the code here to download.


# STONY SPUR II / JACKPOT LOOP TRAILS - 60 MILES

## Map Key

-  ATV/OHM
-  Club Trail (ATV/OHM)
-  Minimum Maintenance Forest Road
-  Parking
-  Shelter
-  Picnic Area
-  Restroom
-  Campsite
-  Information

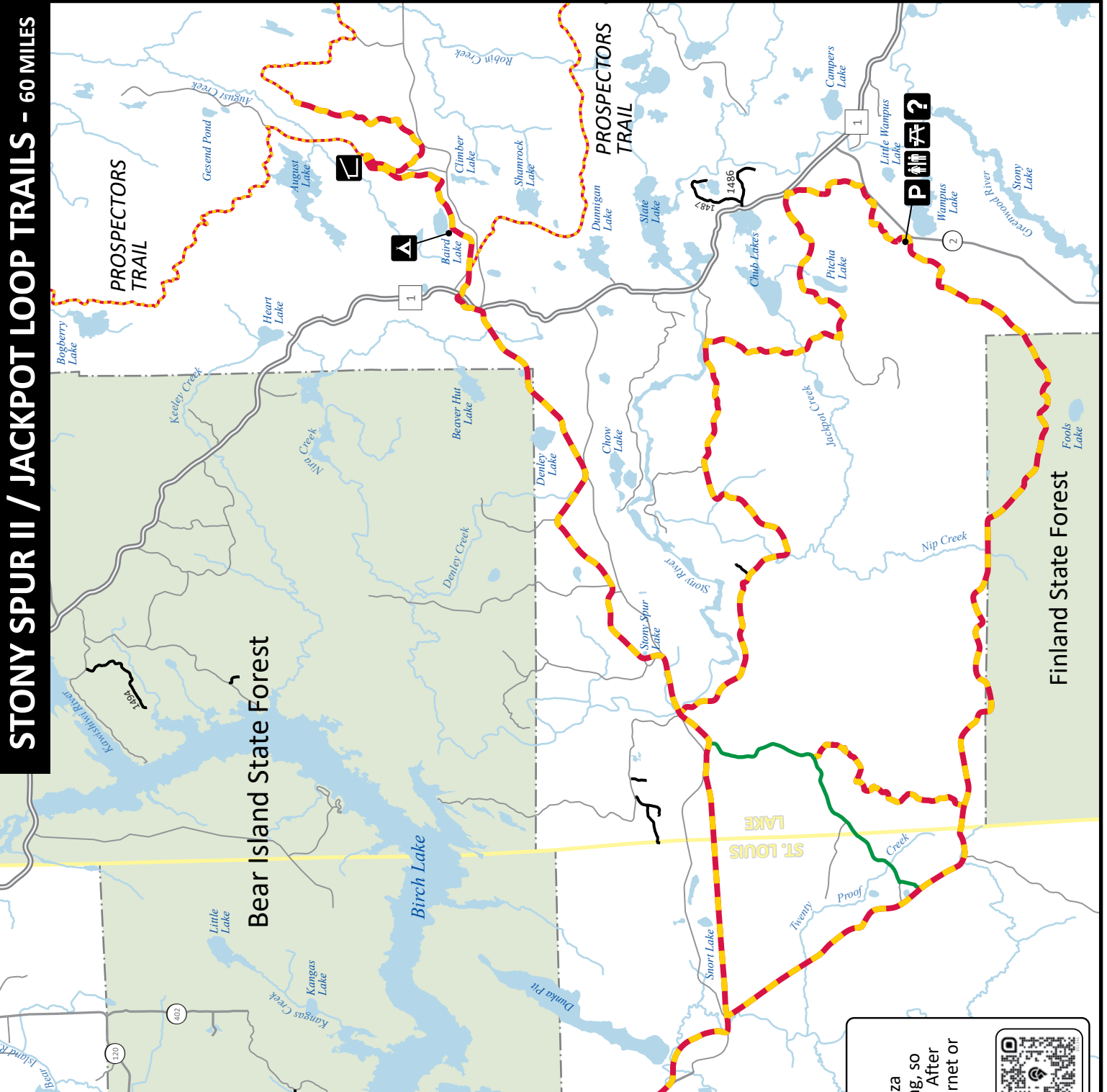
**NORTH** 

Scale 1:115,000



0 1 2 3  
Scale in Miles

© 2022, Minnesota Department of Natural Resources



### DON'T GET LOST!

Navigate with your phone! The Avenza Maps® app uses GPS location tracking, so you can stay found, even off the grid. After downloading the app and map, no internet or cell service is needed.


Search "MINDNR" plus the park or trail name in the Avenza app store to download our free maps, or scan the code here to download.



# TACONITE STATE TRAIL - BIG ASPEN TO COUNTY 65 - 18 MILES

 **ATV/OHM**

 **Taconite State Trail**  
(NOT OPEN TO MOTORIZED,  
EXCEPT SNOWMOBILE)

 **Other Trails**

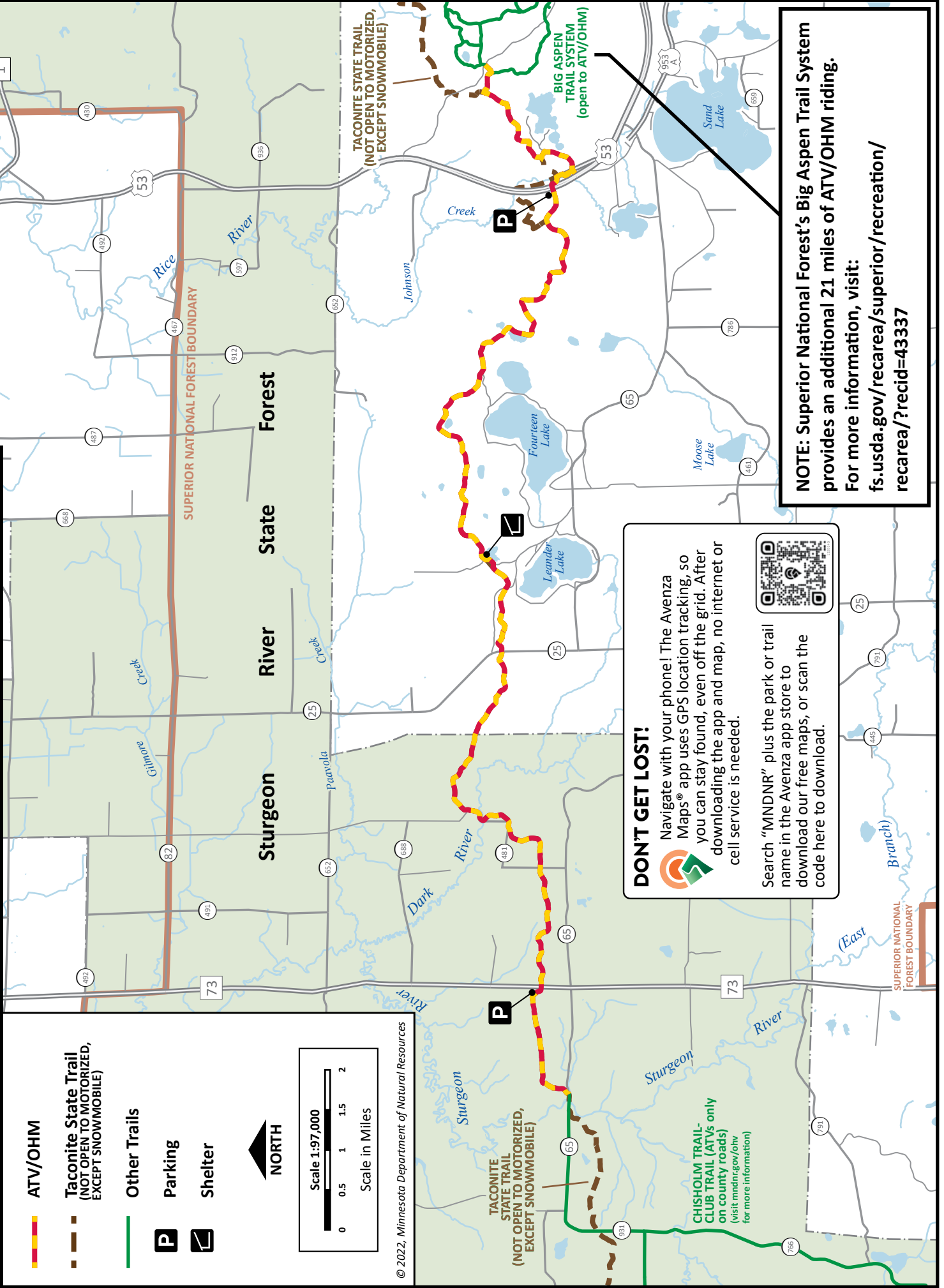
 **Parking**

 **Shelter**



Scale 1:97,000  
0 0.5 1 1.5 2  
Scale in Miles

© 2022, Minnesota Department of Natural Resources

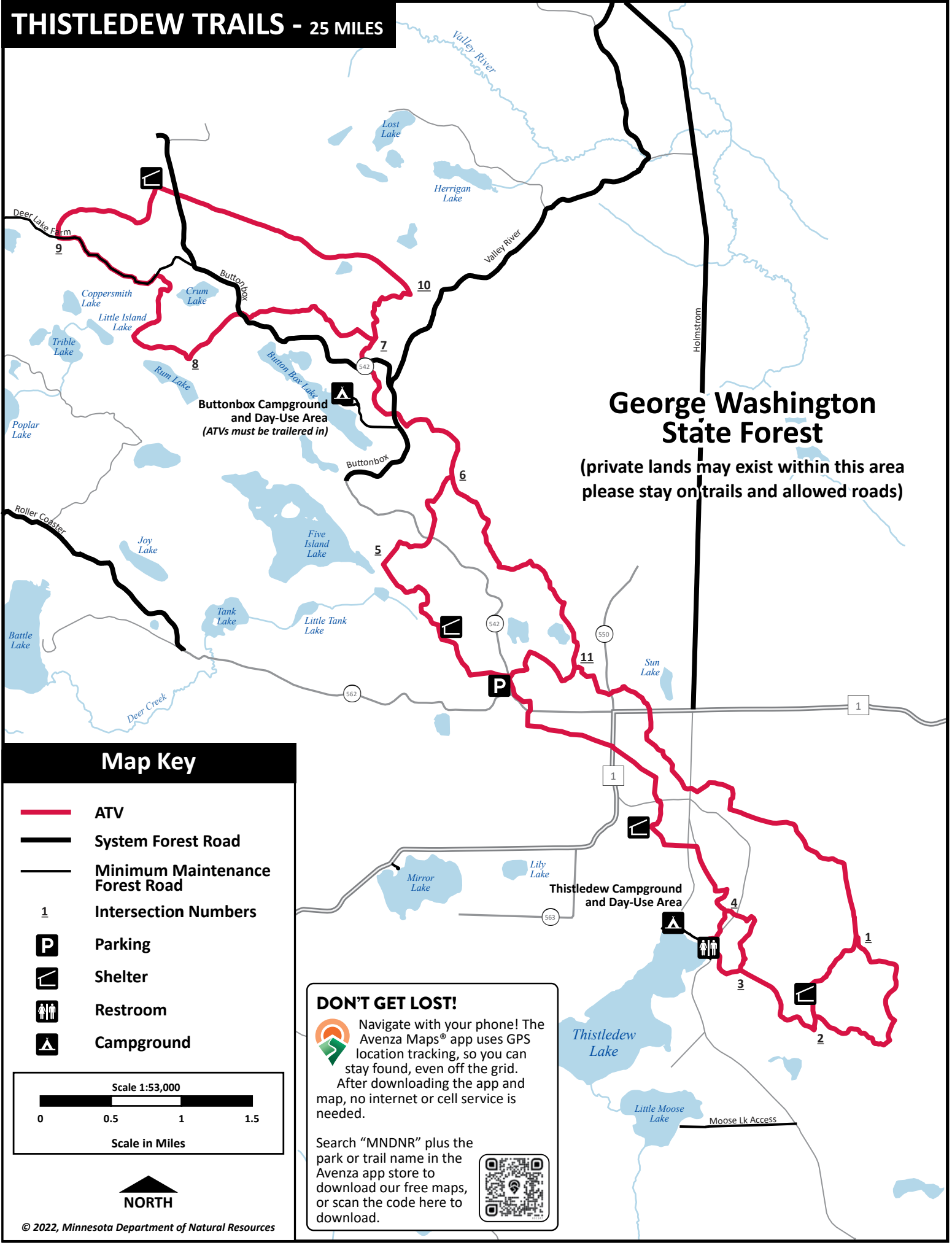


**DON'T GET LOST!**  
Navigate with your phone! The Avenza Maps® app uses GPS location tracking, so you can stay found, even off the grid. After downloading the app and map, no internet or cell service is needed.  
Search "MNDNR" plus the park or trail name in the Avenza app store to download our free maps, or scan the code here to download.



**NOTE: Superior National Forest's Big Aspen Trail System provides an additional 21 miles of ATV/OHM riding. For more information, visit: [fs.usda.gov/recarea/superior/recreation/recarea/?recid=43337](https://fs.usda.gov/recarea/superior/recreation/recarea/?recid=43337)**









# THISTLEDEW TRAILS - 25 MILES

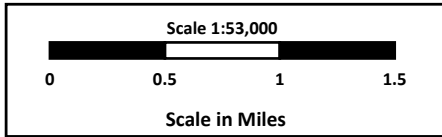


## George Washington State Forest


(private lands may exist within this area please stay on trails and allowed roads)

### Map Key


-  ATV
-  System Forest Road
-  Minimum Maintenance Forest Road
-  Intersection Numbers
-  Parking
-  Shelter
-  Restroom
-  Campground



**DON'T GET LOST!**



 Navigate with your phone! The Avenza Maps® app uses GPS location tracking, so you can stay found, even off the grid. After downloading the app and map, no internet or cell service is needed.

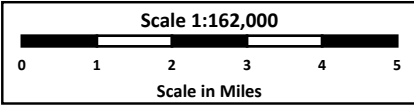
Search "MNDNR" plus the park or trail name in the Avenza app store to download our free maps, or scan the code here to download.



# TIMBER TRAILS

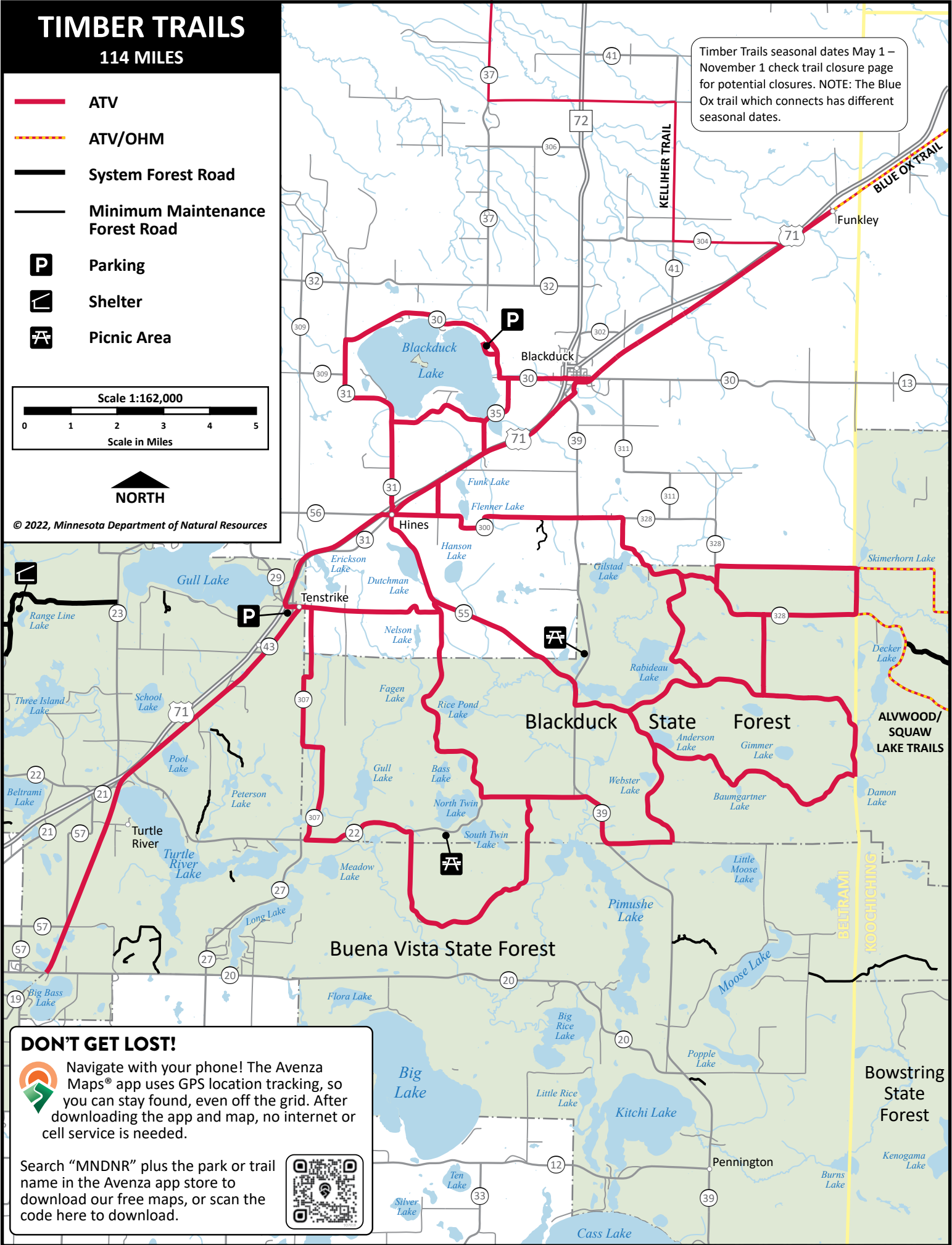
114 MILES

-  **ATV**
-  **ATV/OHM**
-  **System Forest Road**
-  **Minimum Maintenance Forest Road**
-  **Parking**
-  **Shelter**
-  **Picnic Area**




© 2022, Minnesota Department of Natural Resources

Timber Trails seasonal dates May 1 – November 1 check trail closure page for potential closures. NOTE: The Blue Ox trail which connects has different seasonal dates.



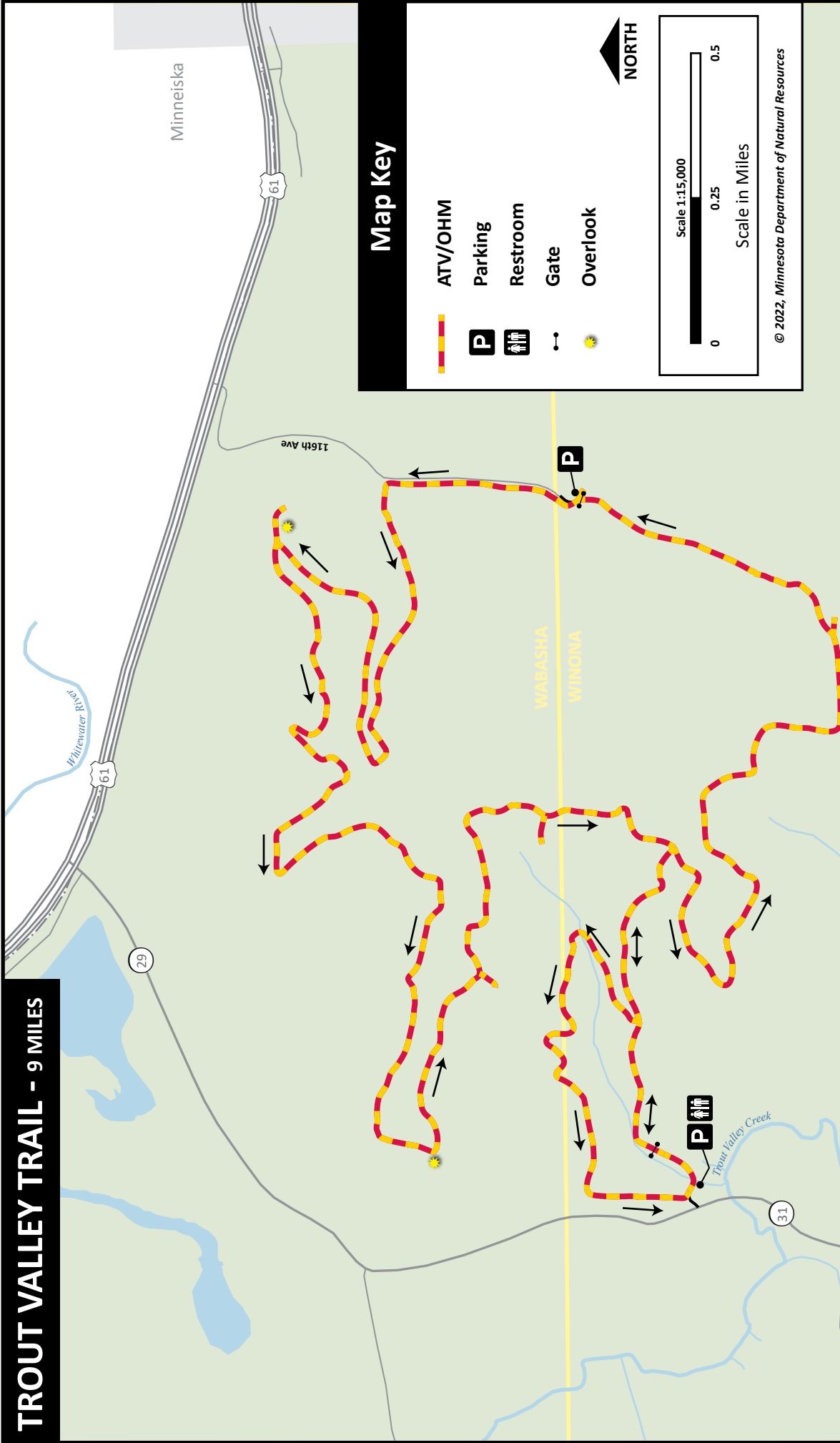
## DON'T GET LOST!

 Navigate with your phone! The Avenza Maps® app uses GPS location tracking, so you can stay found, even off the grid. After downloading the app and map, no internet or cell service is needed.

Search "MNDNR" plus the park or trail name in the Avenza app store to download our free maps, or scan the code here to download.




# TROUT VALLEY TRAIL - 9 MILES



## Map Key

- ATV/OHM
- Parking
- Restroom
- Gate
- Overlook



© 2022, Minnesota Department of Natural Resources








## Richard J. Dorer Memorial Hardwood State Forest

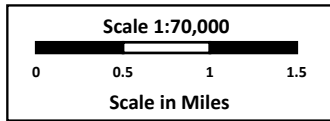
(private lands may exist within this area please stay on trails and allowed roads)

**DON'T GET LOST!** Navigate with your phone! The Avenza Maps® app uses GPS location tracking, so you can stay found, even off the grid. After downloading the app and map, no internet or cell service is needed.

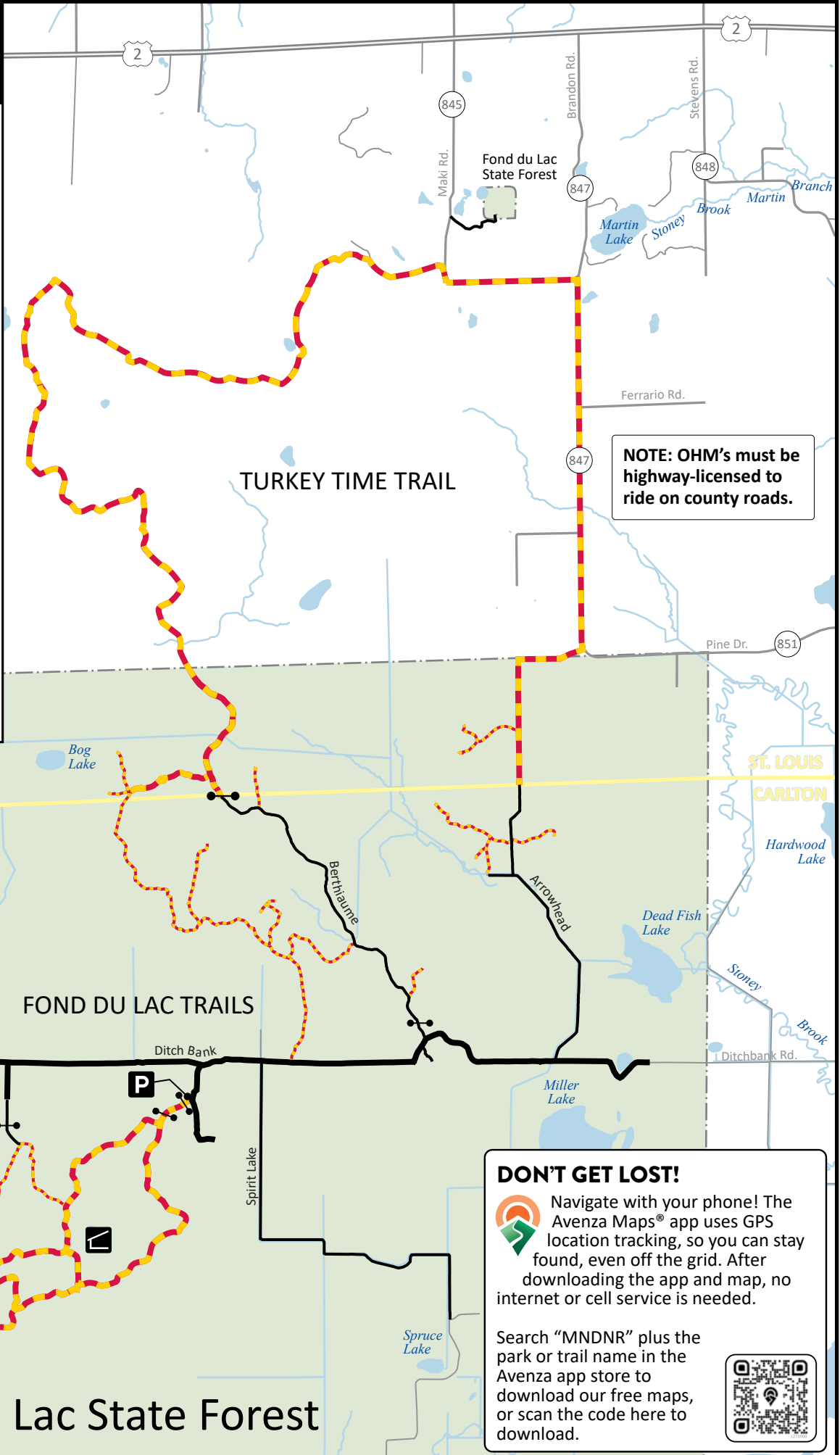
Search "MINDNR" plus the park or trail name in the Avenza app store to download our free maps, or scan the code here to download.

# TURKEY TIME TRAIL - 16 MILES

-  ATV/OHM
-  ATV/OHM (class 1 ATVs only)
-  Parking
-  Shelter
-  Gate
-  System Forest Road
-  Minimum Maintenance Forest Road




© 2022, Minnesota Department of Natural Resources




**NOTE: OHM's must be highway-licensed to ride on county roads.**

**DON'T GET LOST!**



Navigate with your phone! The Avenza Maps® app uses GPS location tracking, so you can stay found, even off the grid. After downloading the app and map, no internet or cell service is needed.

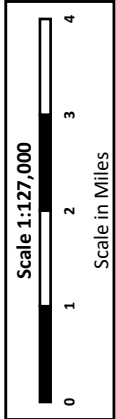
Search "MNDNR" plus the park or trail name in the Avenza app store to download our free maps, or scan the code here to download.



## Fond du Lac State Forest

# VOYAGEUR COUNTRY TRAILS - 36 MILES

-  **ATV/OHM**
-  **David Dill/Arrowhead State Trail**  
(not open to motorized, except snowmobiles)
-  **Parking**
-  **Shelter**
-  **Picnic Area**
-  **Campground**



© 2022, Minnesota Department of Natural Resources

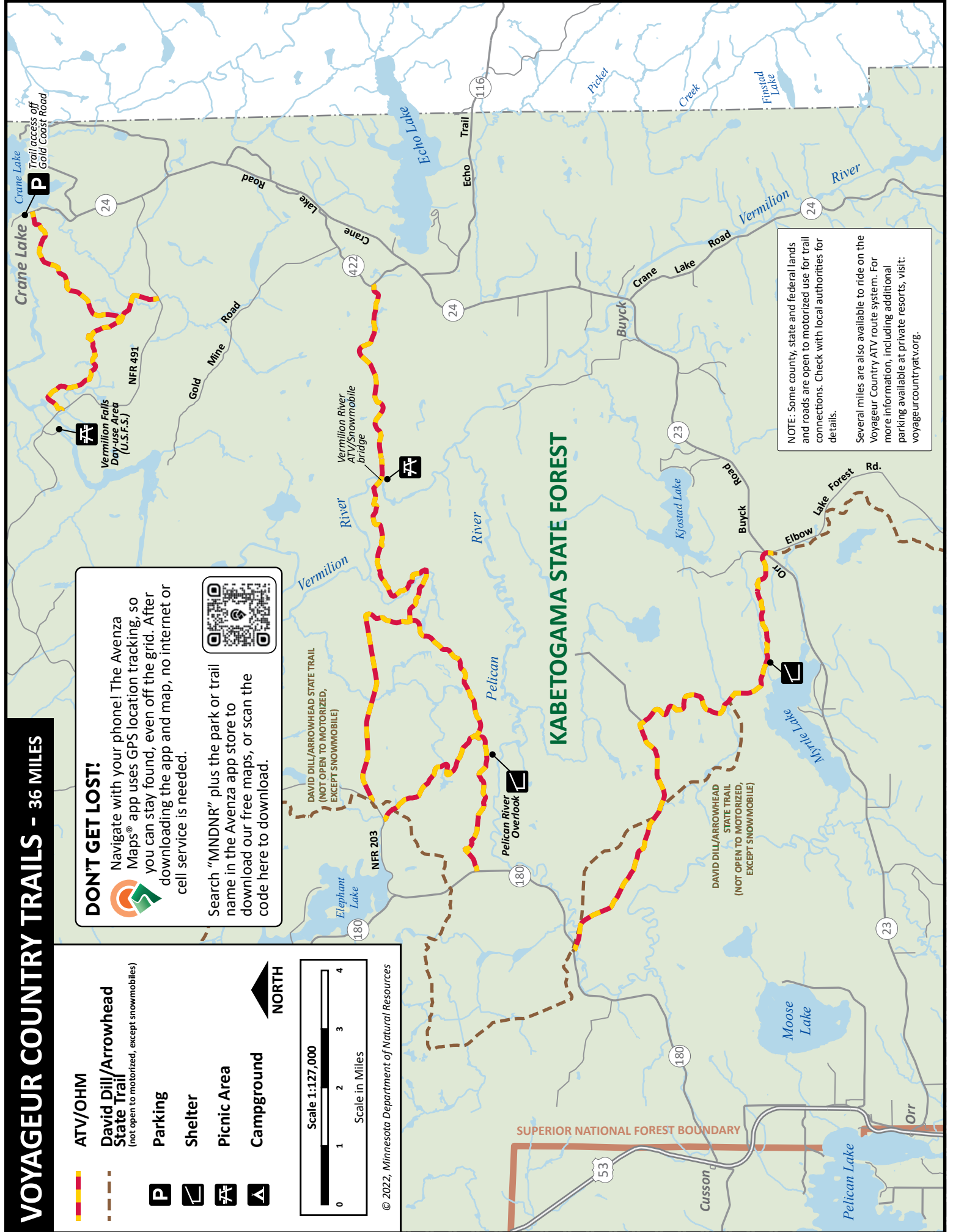
## DON'T GET LOST!

Navigate with your phone! The Avenza Maps® app uses GPS location tracking, so you can stay found, even off the grid. After downloading the app and map, no internet or cell service is needed.

Search "MNDNR" plus the park or trail name in the Avenza app store to download our free maps, or scan the code here to download.



Search "MNDNR" plus the park or trail name in the Avenza app store to download our free maps, or scan the code here to download.





**NOTE:** Some county, state and federal lands and roads are open to motorized use for trail connections. Check with local authorities for details.

Several miles are also available to ride on the Voyageur Country ATV route system. For more information, including additional parking available at private resorts, visit: [voyageurcountryatv.org](http://voyageurcountryatv.org).

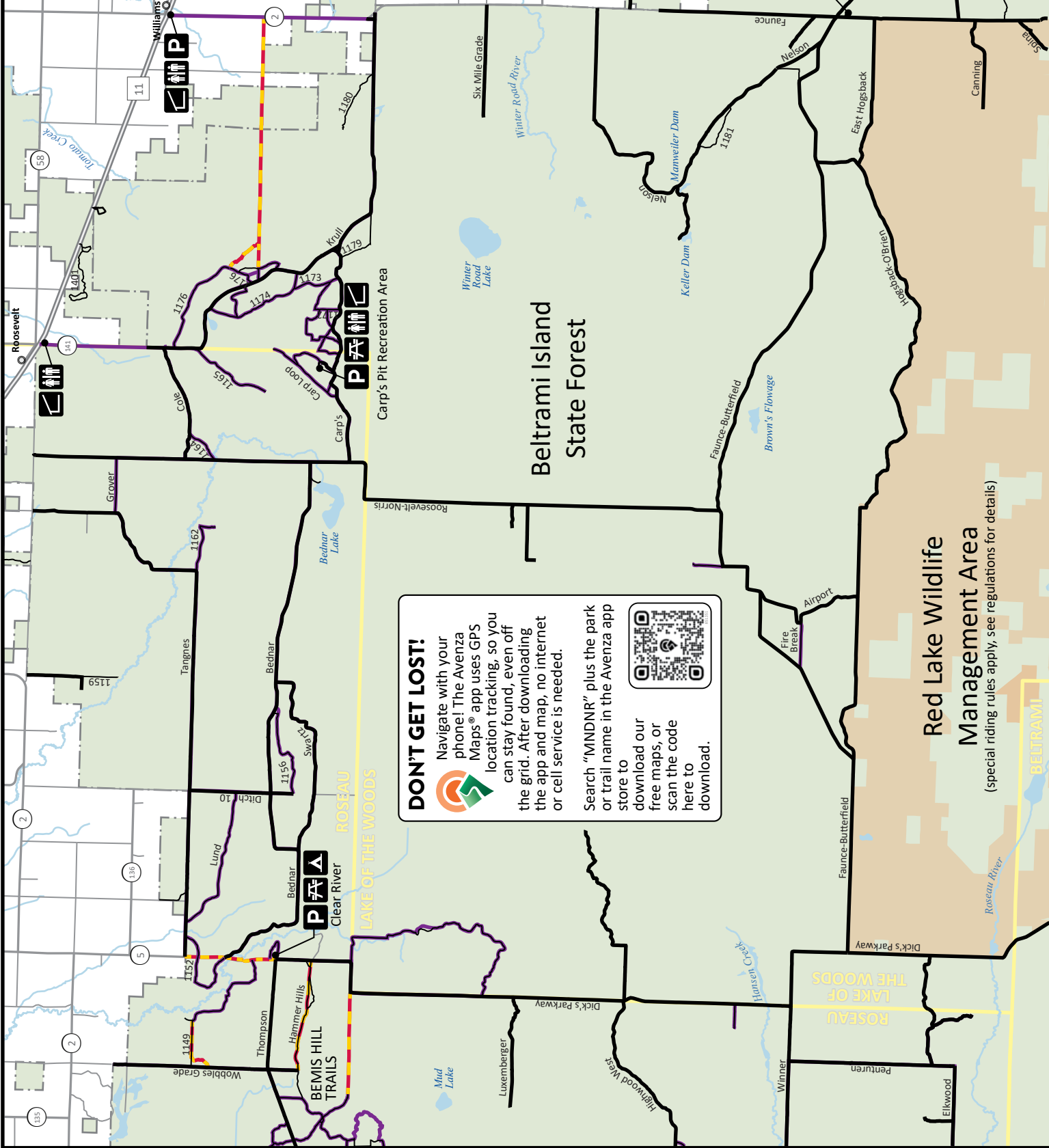


# WARROAD/ ROSEAU TRAILS 89 MILES

-  ATV/OHM/ORV
-  ATV/OHM
-  System Forest Road
-  Minimum Maintenance Forest Road
-  Parking
-  Shelter
-  Restroom
-  Campground
-  Picnic Area




© 2022, Minnesota Department of Natural Resources



**DON'T GET LOST!**

Navigate with your phone! The Avenza Maps® app uses GPS location tracking, so you can stay found, even off the grid. After downloading the app and map, no internet or cell service is needed.






Search "MNDNR" plus the park or trail name in the Avenza app store to download our free maps, or scan the code here to download.




**Red Lake Wildlife Management Area**

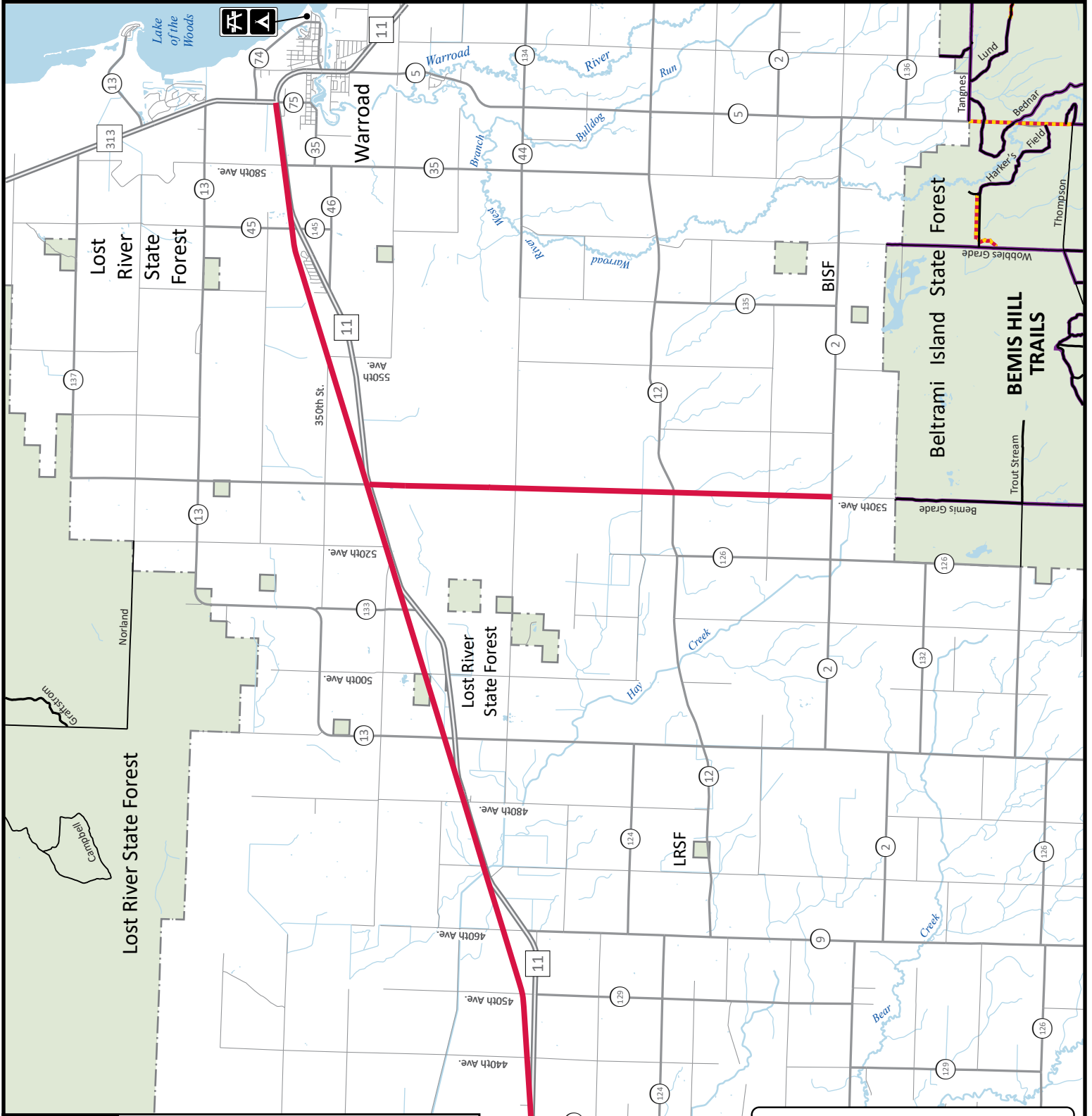
(special riding rules apply, see regulations for details)

# WARROAD WILDERNESS WAY - 26 MILES

-  ATV
-  ATV/OHM
-  ATV/OHM/ORV
-  System Forest Road
-  Minimum Maintenance Forest Road
-  Picnic Area
-  Campground



© 2022, Minnesota Department of Natural Resources



**DON'T GET LOST!**

Navigate with your phone!  
 The Avenza Maps® app uses GPS location tracking, so you can stay found, even off the grid. After downloading the app and map, no internet or cell service is needed.

Search "MNDNR" plus the park or trail name in the Avenza app store to download our free maps, or scan the code here to download.



# WILTON TRAILS NORTHWEST

41 MILES

ATV/OHM

EMS Markers

Parking

Picnic Area



419-719



419-719

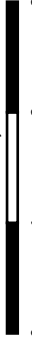


419-719



419-719

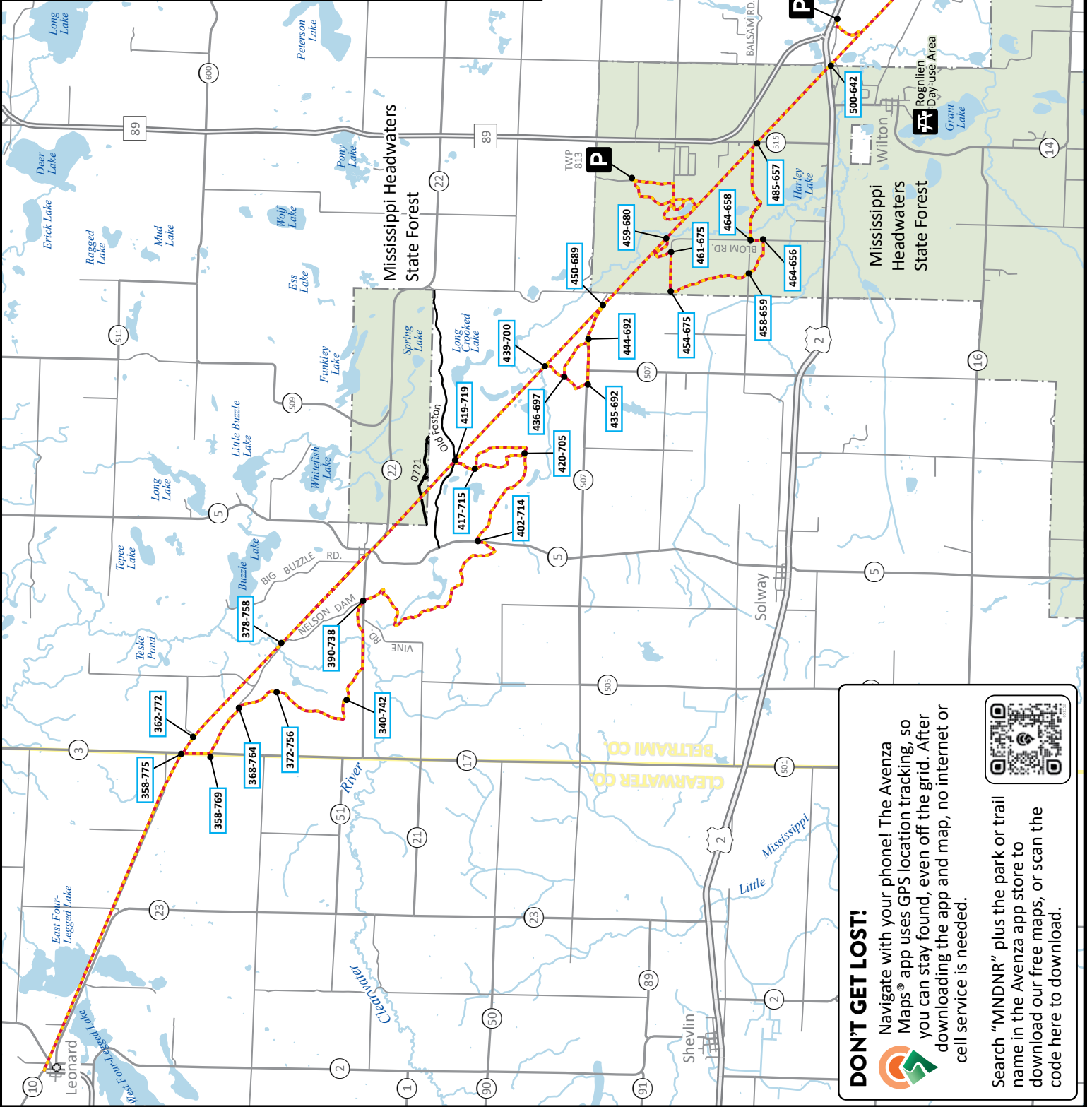
Scale 1:110,000



Scale in Miles



© 2022, Minnesota Department of Natural Resources



**DON'T GET LOST!**

Navigate with your phone! The Avenza Maps® app uses GPS location tracking, so you can stay found, even off the grid. After downloading the app and map, no internet or cell service is needed.

Search "MNDNR" plus the park or trail name in the Avenza app store to download our free maps, or scan the code here to download.

# Enjoy the Trails

They are built by riders just like you.

Do you ever wonder who designs, builds and maintains more than 3,000 miles of OHV trails in Minnesota? The answer is riders, just like you. They are volunteers who belong to ATV, dirt bike and 4WD clubs—with cities, townships and counties as funding sponsors, who work in partnership with the Minnesota DNR through its OHV Trails Assistance Program, also known as Grant-In-Aid (GIA).

As you page through this OHV Trail Atlas, watch for the names and contact information of the clubs, organizations or government agencies that are connected to the trails through the GIA program. If you don't already belong to an OHV club, consider joining one today.

State and federal dollars that go to clubs and government agencies come from vehicle registrations and a portion of Minnesota's non-refunded gas tax, paid by riders at the gas pump. No local tax dollars go to OHV trails.

—Dave Halsey is a freelance writer and a regional director with All-Terrain Vehicle Association of Minnesota

#funtrailstoride | #onlyinMN



## CALL US

License, titling and registration: M-F 8 a.m.-4:30 p.m.

General information: M-F 8 a.m.-6 p.m., Sat. 8 a.m.-4:30 p.m.

888-MINNDNR or 651-296-6157  
info.dnr@state.mn.us

For more information on OHV trails, maps, trip planning, safety training, rules and regulations, trail closures and more, visit [mndnr.gov/ohv](http://mndnr.gov/ohv)

Minnesota State Parks and Trails  
500 Lafayette Road  
St. Paul, MN 55155-4040

888-646-6367 or 651-296-6157

[mndnr.gov](http://mndnr.gov)

©2023, State of Minnesota, Department of  
Natural Resources

Printed on recycled paper containing a minimum of  
10 percent post-consumer waste and vegetable-based ink.

The Minnesota DNR prohibits discrimination in its programs and services based on race, color, creed, religion, national origin, sex, marital or familial status, disability, public assistance status, age, sexual orientation, and local human rights commission activity. Individuals with a disability who need a reasonable accommodation to access or participate in DNR programs and services, including those who would like to request this document in an alternative format, should contact the DNR ADA Title II Coordinator at [info.dnr@state.mn.us](mailto:info.dnr@state.mn.us) or 651-296-6157. We welcome calls from Telecommunications Relay Service (TRS) users. For assistance in other languages, please call 651-296-6157 or 888-MINNDNR (646-6367). Discrimination inquiries should be sent to Minnesota DNR, 500 Lafayette Road, St. Paul, MN 55155-4049.