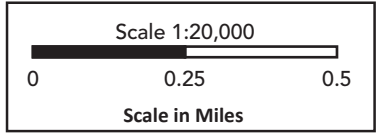



### Map Key

-  **ATV**
-  **Parking**
-  **Toilet**
-  **Picnic Area**
-  **Gate**




**DON'T GET LOST!**



Navigate with your phone! The Avenza Maps® app uses GPS location tracking, so you can stay found, even off the grid. After downloading the app and map, no internet or cell service is needed.

Search "MNDNR" plus the park or trail name in the Avenza app store to download our free maps, or scan the code here to download.



The map displays a network of red ATV routes. Key roads include Highway 10, Highway 110, Highway 74, Highway 40, Highway 119, and Highway 52. Water features include Dot Creek, Lynch Creek, and Day Creek. Landmarks such as the Chatfield water tower and the Richard J. Dorer Memorial Hardwood State Forest are also shown. The map is divided into sections by township and range lines (Olmsted County T47, T50, T57 and Ranges 10, 11, 12).