

CHISHOLM TRAIL

21 MILES

TACONITE STATE TRAIL
(NOT OPEN TO MOTORIZED,
EXCEPT SNOWMOBILE)

NOTE: OHM's NOT
ALLOWED ON
COUNTY ROADS

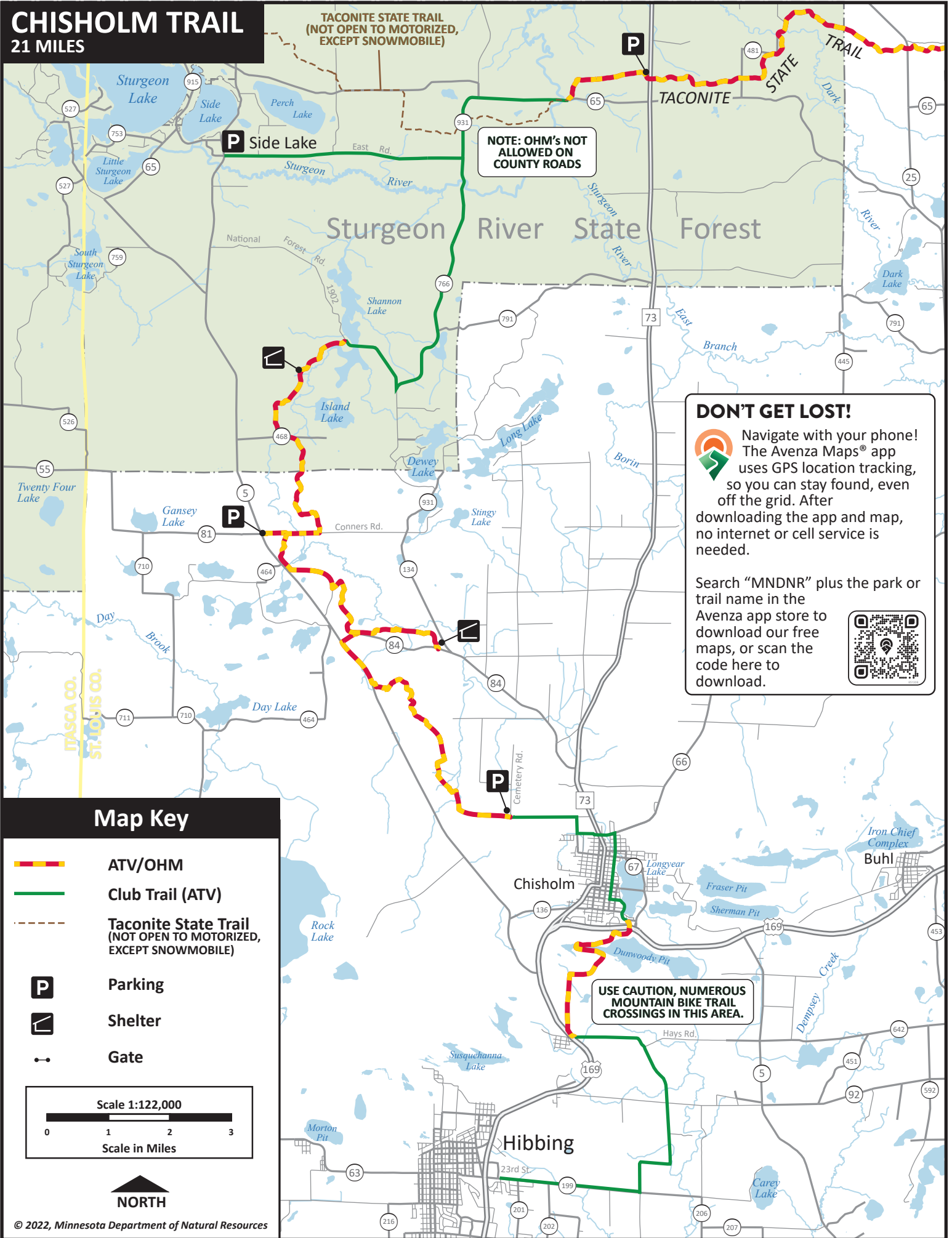
DON'T GET LOST!

 Navigate with your phone!
The Avenza Maps® app
uses GPS location tracking,
so you can stay found, even
off the grid. After
downloading the app and map,
no internet or cell service is
needed.







Search "MNDNR" plus the park or
trail name in the
Avenza app store to
download our free
maps, or scan the
code here to
download.



USE CAUTION, NUMEROUS
MOUNTAIN BIKE TRAIL
CROSSINGS IN THIS AREA.



Map Key

-  ATV/OHM
-  Club Trail (ATV)
-  Taconite State Trail
(NOT OPEN TO MOTORIZED,
EXCEPT SNOWMOBILE)
-  Parking
-  Shelter
-  Gate

