
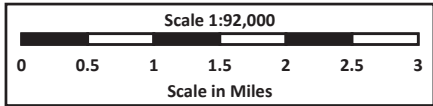


# EAST RANGE MULTI-USE TRAIL


29 MILES

-  ATV/OHM
-  ATV
-  Parking
-  Toilet
-  Campground
-  Shelter

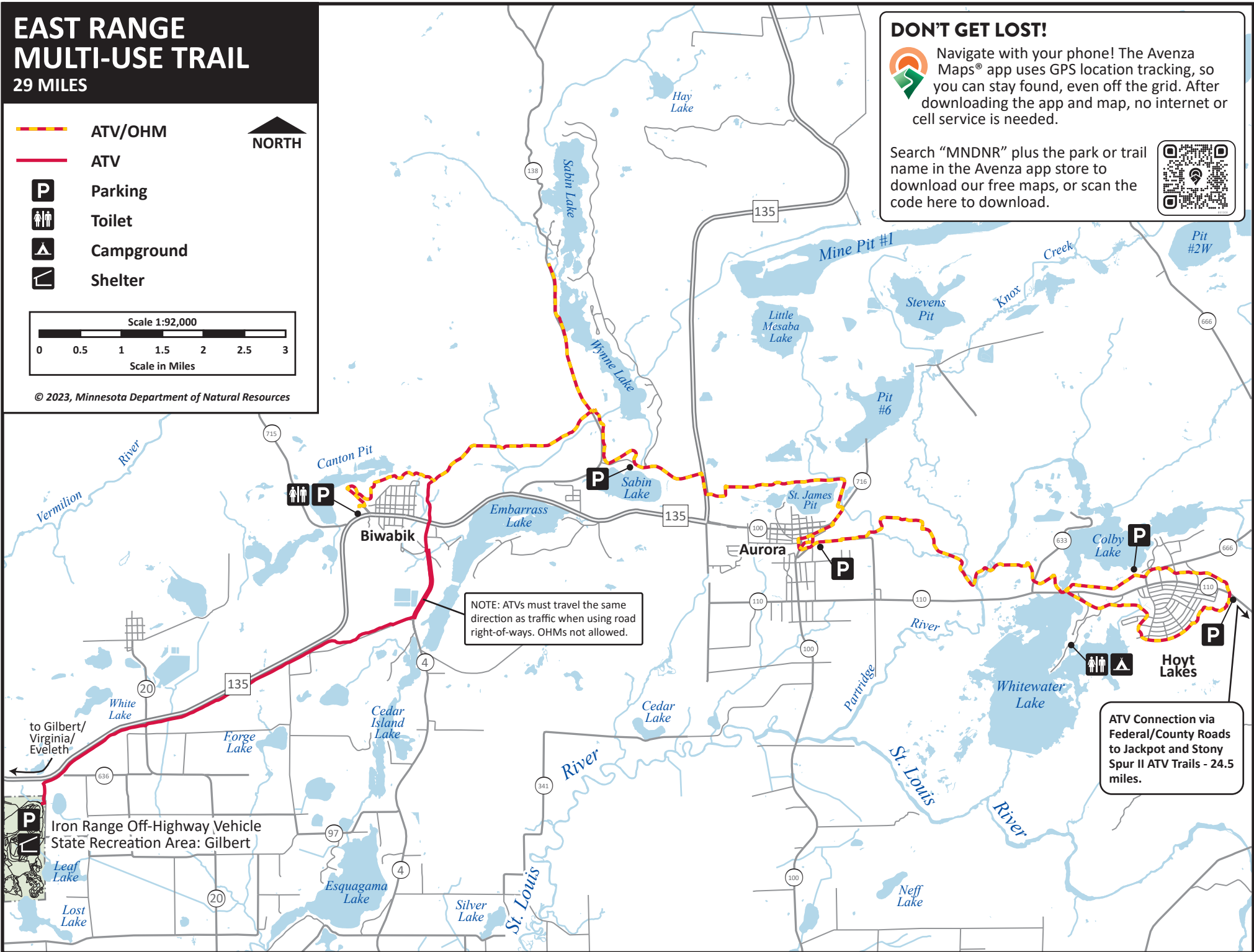


© 2023, Minnesota Department of Natural Resources

## DON'T GET LOST!

 Navigate with your phone! The Avenza Maps® app uses GPS location tracking, so you can stay found, even off the grid. After downloading the app and map, no internet or cell service is needed.

Search "MNDNR" plus the park or trail name in the Avenza app store to download our free maps, or scan the code here to download.



NOTE: ATVs must travel the same direction as traffic when using road right-of-ways. OHMs not allowed.

ATV Connection via Federal/County Roads to Jackpot and Stony Spur II ATV Trails - 24.5 miles.

to Gilbert/Virginia/Eveleth

**P** Iron Range Off-Highway Vehicle State Recreation Area: Gilbert