
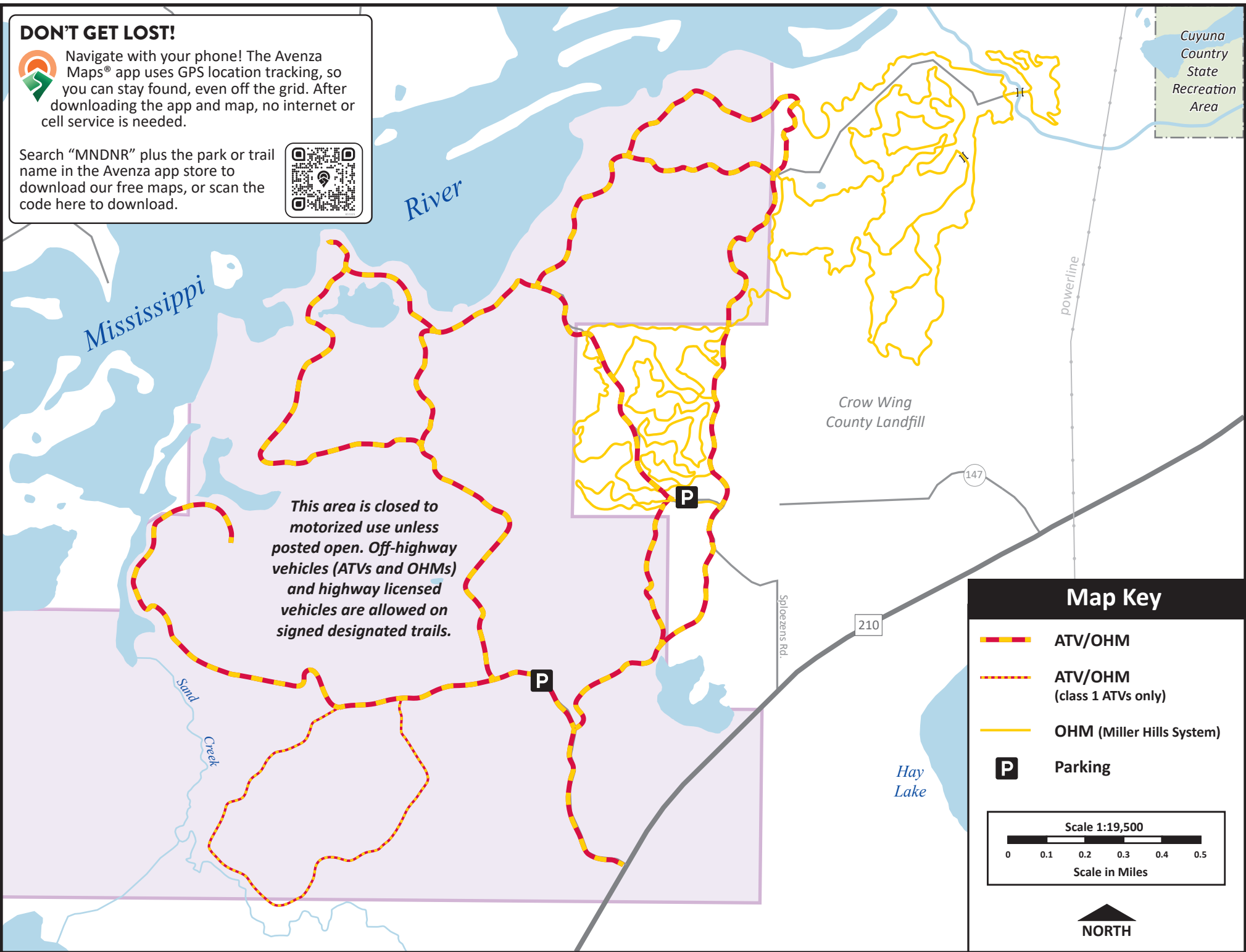


DON'T GET LOST!

 Navigate with your phone! The Avenza Maps® app uses GPS location tracking, so you can stay found, even off the grid. After downloading the app and map, no internet or cell service is needed.

Search "MNDNR" plus the park or trail name in the Avenza app store to download our free maps, or scan the code here to download.



This area is closed to motorized use unless posted open. Off-highway vehicles (ATVs and OHMs) and highway licensed vehicles are allowed on signed designated trails.

Cuyuna
Country
State
Recreation
Area

Crow Wing
County Landfill

Hay
Lake





Powerline

Splozezens Rd.

Mississippi
River


Sand
Creek

Map Key

-  **ATV/OHM**
-  **ATV/OHM (class 1 ATVs only)**
-  **OHM (Miller Hills System)**
-  **Parking**

Scale 1:19,500

0 0.1 0.2 0.3 0.4 0.5
Scale in Miles

 **NORTH**