












PROSPECTORS TRAIL SYSTEM - TOWER TO MATTILA SHELTER (85 MILES)

-  ATV/OHM (Prospectors)
-  ATV/OHM (other trails)
-  David Dill/Taconite State Trail (NOT OPEN TO MOTORIZED, EXCEPT SNOWMOBILE)
-  Other Trails
-  Trail Numbers
-  Endpoints
-  Parking
-  Shelter
-  Toilet
-  Campsite
-  Picnic Area



NOTE: Some county and state lands and roads are open to motorized use for trail connections. Check with local authorities for details.

DON'T GET LOST!



Navigate with your phone! The Avenza Maps® app uses GPS location tracking, so you can stay found, even off the grid. After downloading the app and map, no internet or cell service is needed.



Search "MNDNR" plus the park or trail name in the Avenza app store to download our free maps, or scan the code here to download.

