



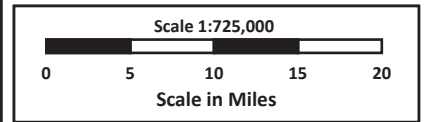
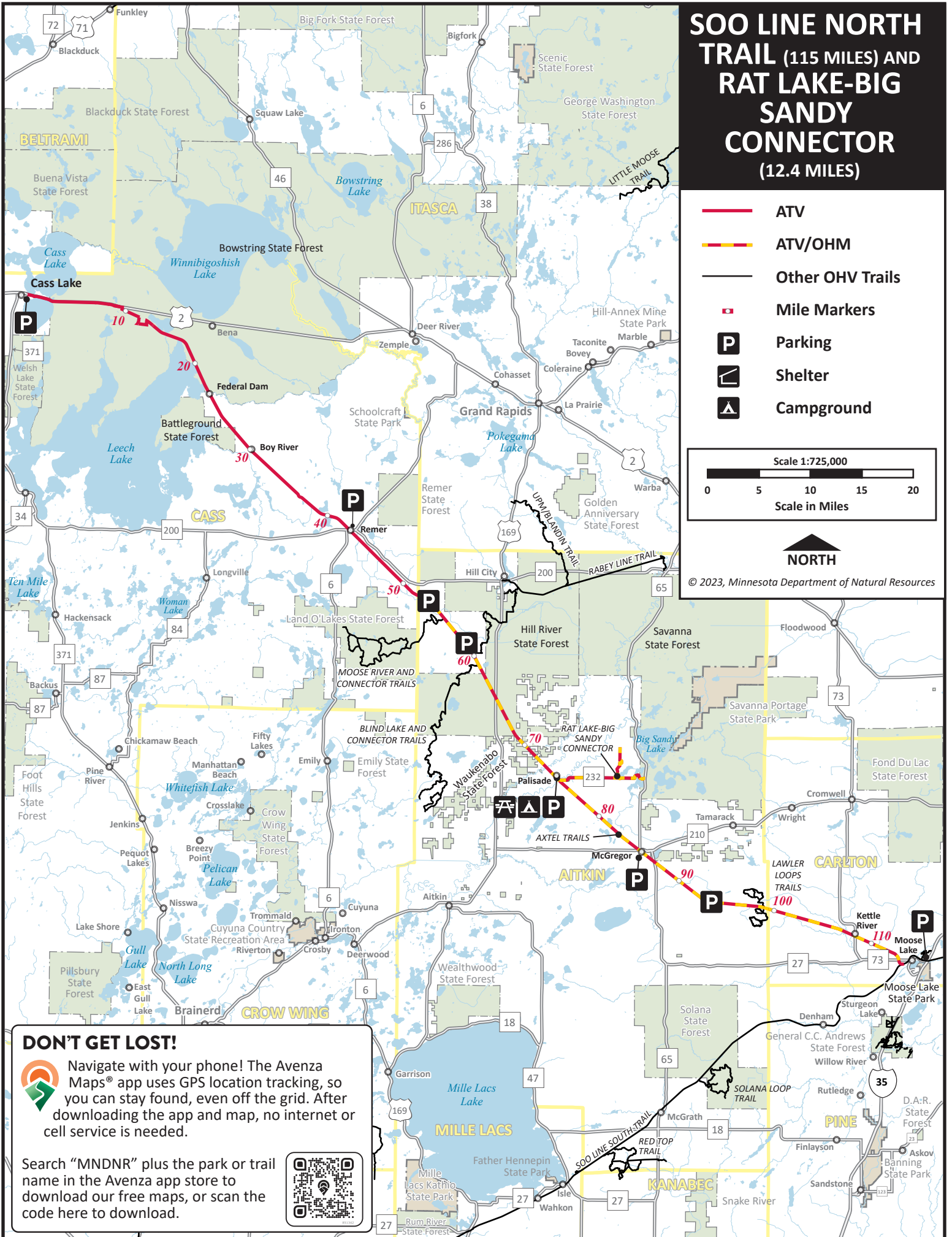


SOO LINE NORTH TRAIL (115 MILES) AND RAT LAKE-BIG SANDY CONNECTOR (12.4 MILES)


-  ATV
-  ATV/OHV
-  Other OHV Trails
-  Mile Markers
-  Parking
-  Shelter
-  Campground



© 2023, Minnesota Department of Natural Resources



DON'T GET LOST!

 Navigate with your phone! The Avenza Maps® app uses GPS location tracking, so you can stay found, even off the grid. After downloading the app and map, no internet or cell service is needed.

Search "MNDNR" plus the park or trail name in the Avenza app store to download our free maps, or scan the code here to download.

