






# ST. CROIX STATE FOREST TRAILS

26 MILES


## SUMMER TRAILS






-  ATV/OHM
-  ATV/OHM (Class 1 ATVs only)
-  ATV/OHM/ORV
-  Matthew Lourey State Trail - NO MOTORIZED USE
-  Horse Trails - NO MOTORIZED USE

## WINTER TRAILS

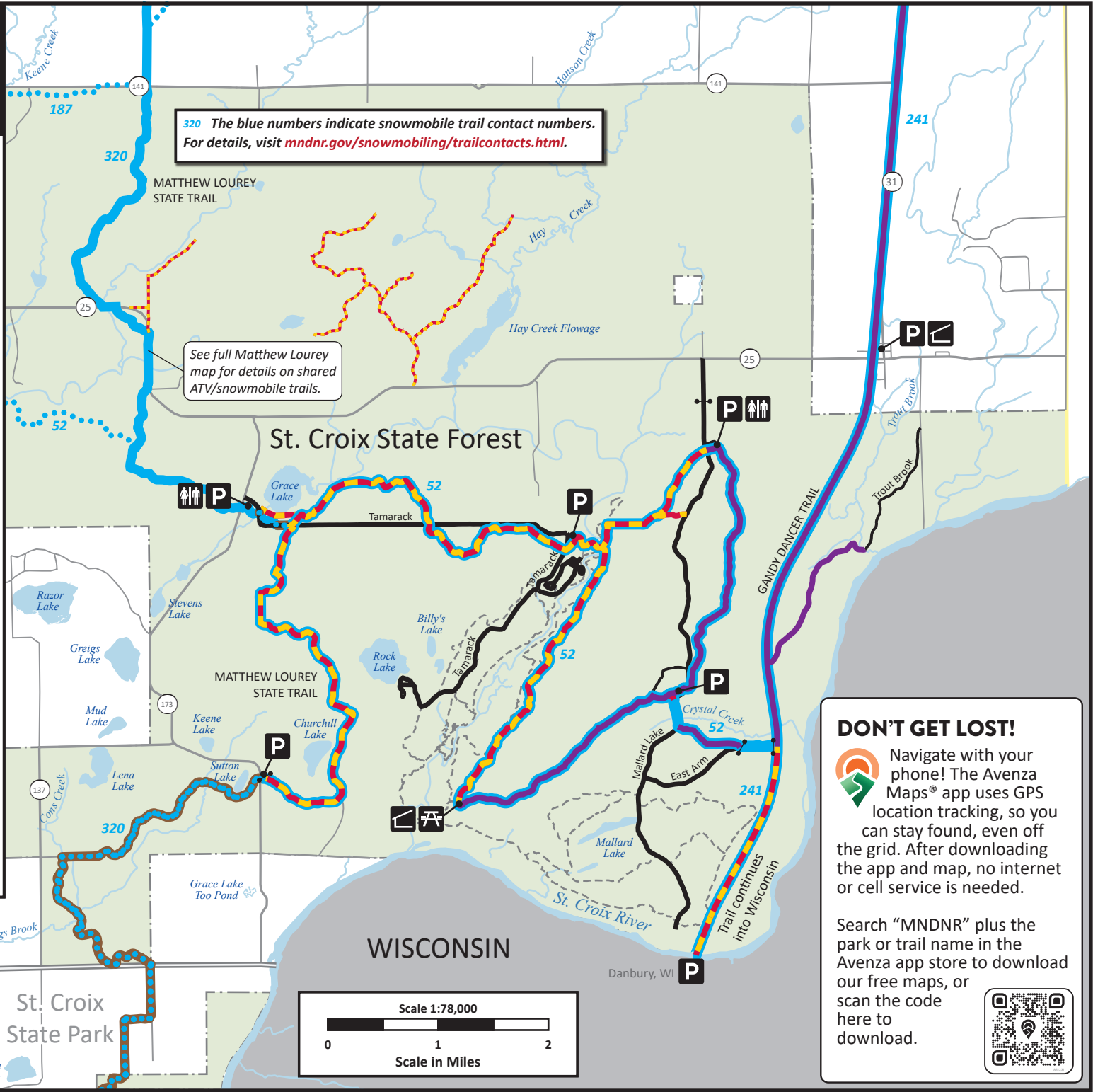
-  Winter ATV/Snowmobile
-  Snowmobile (Dec. 1 - Apr. 1)

## ROADS

-  System Forest Road
-  Minimum Maintenance Forest Road

-  Parking
-  Shelter
-  Restroom
-  Picnic Area
-  Gate

© 2023, Minnesota Department of Natural Resources



320 The blue numbers indicate snowmobile trail contact numbers. For details, visit [mndnr.gov/snowmobiling/trailcontacts.html](http://mndnr.gov/snowmobiling/trailcontacts.html).

See full Matthew Lourey map for details on shared ATV/snowmobile trails.

**DON'T GET LOST!**  
 Navigate with your phone! The Avenza Maps® app uses GPS location tracking, so you can stay found, even off the grid. After downloading the app and map, no internet or cell service is needed.

Search "MNDNR" plus the park or trail name in the Avenza app store to download our free maps, or scan the code here to download.

