



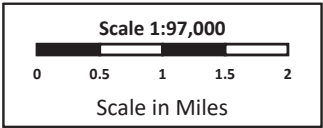


Map Key

-  **ATV/OHM**
-  **Taconite State Trail**
(NOT OPEN TO MOTORIZED, EXCEPT SNOWMOBILE)
-  **Other Trails**
-  **Parking**
-  **Shelter**

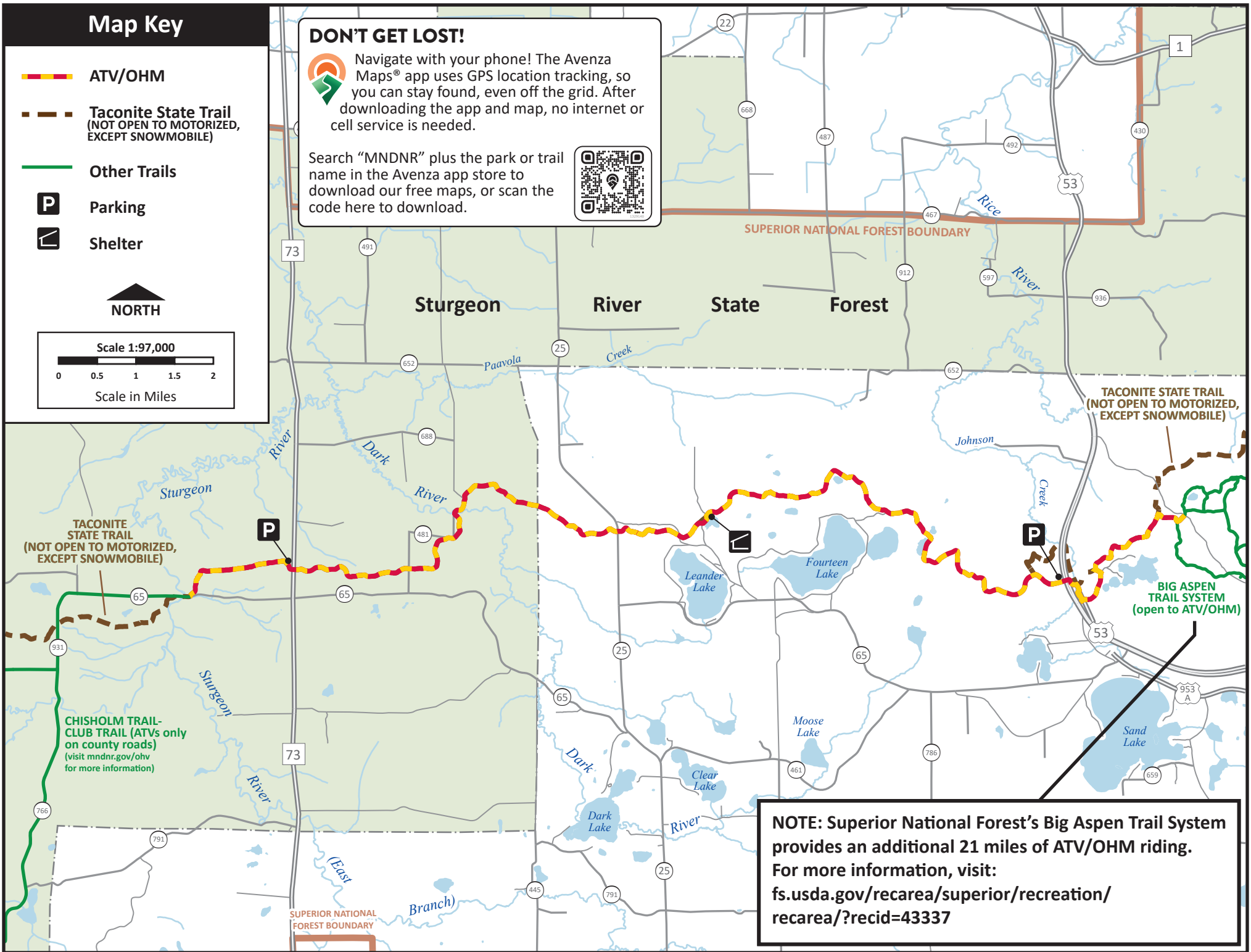


DON'T GET LOST!



Navigate with your phone! The Avenza Maps® app uses GPS location tracking, so you can stay found, even off the grid. After downloading the app and map, no internet or cell service is needed.

Search "MNDNR" plus the park or trail name in the Avenza app store to download our free maps, or scan the code here to download.



NOTE: Superior National Forest's Big Aspen Trail System provides an additional 21 miles of ATV/OHM riding. For more information, visit: fs.usda.gov/recarea/superior/recreation/recarea/?recid=43337