





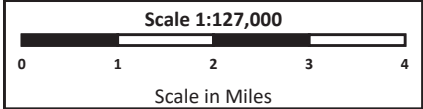



Map Key

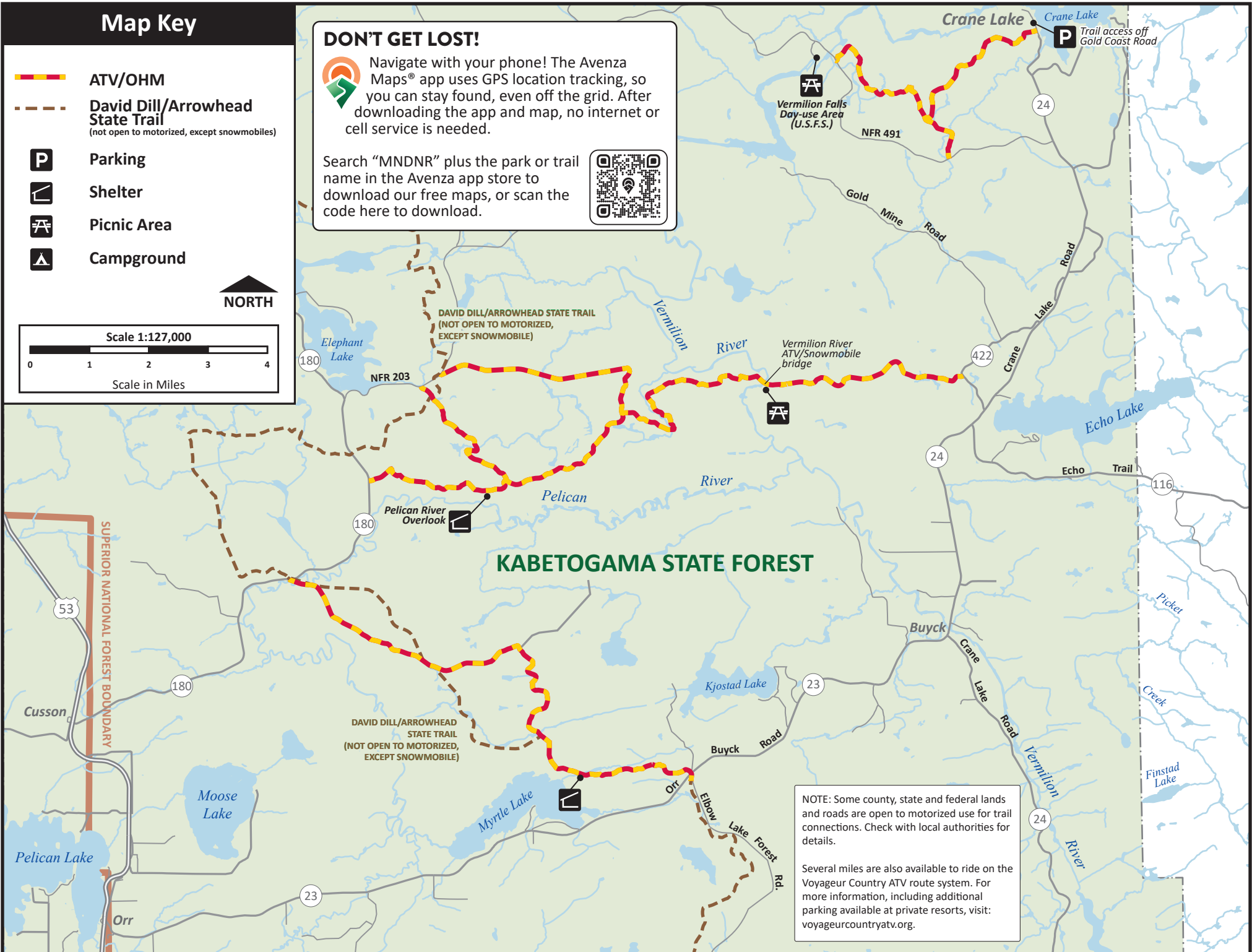
-  **ATV/OHM**
-  **David Dill/Arrowhead State Trail**
(not open to motorized, except snowmobiles)
-  **Parking**
-  **Shelter**
-  **Picnic Area**
-  **Campground**



DON'T GET LOST!

 Navigate with your phone! The Avenza Maps® app uses GPS location tracking, so you can stay found, even off the grid. After downloading the app and map, no internet or cell service is needed.

Search "MNDNR" plus the park or trail name in the Avenza app store to download our free maps, or scan the code here to download.



NOTE: Some county, state and federal lands and roads are open to motorized use for trail connections. Check with local authorities for details.

Several miles are also available to ride on the Voyageur Country ATV route system. For more information, including additional parking available at private resorts, visit: voyageurcountryatv.org.