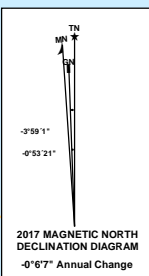
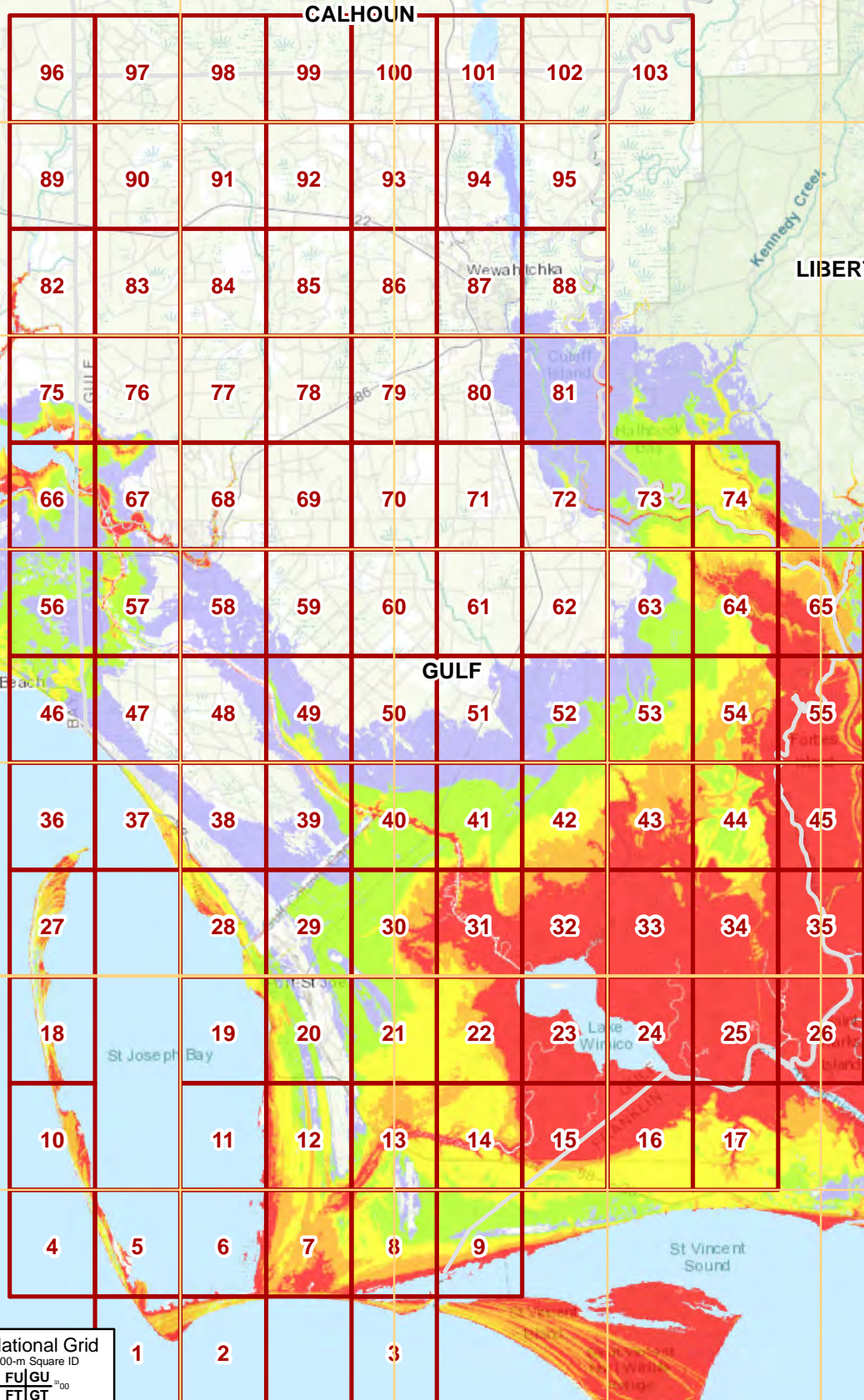


650⁰⁰⁰m. E 660 670 680 690 700

3340⁰⁰⁰m. N
3330
3320
3310
3300
3290
3280

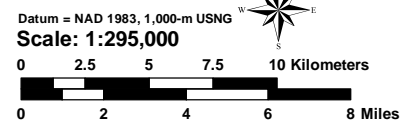





US National Grid
100,000-m Square ID
FU|GU
FT|GT⁰⁰
Grid Zone Designation
16R

Disclaimer: Map is intended for reference only
No warranty for accuracy provided







Created By: GIS Section
Date: 3/26/2018
Time: 10:43:45 AM
Path: S:\Projects\USNG\2017_MapBooks\GULF\Index_Map\GULF.mxd

GULF USNG MAP BOOK



-  INDEX PAGES
-  COUNTY BOUNDARY
-  STATE BOUNDARY





Storm Surge Zones

-  TROPICAL STORM
-  CATEGORY 1
-  CATEGORY 2
-  CATEGORY 3
-  CATEGORY 4
-  CATEGORY 5






Emergency Operation Centers

-  EMERGENCY OPERATIONS CENTER





Emergency Services

-  LAW ENFORCEMENT
-  FIRE STATION
-  EMERGENCY MEDICAL SERVICE
-  CALL CENTER









Correctional Facilities

-  CORRECTIONAL FACILITY
-  LOCAL CORRECTIONAL INSTITUTION
-  STATE CORRECTIONAL INSTITUTION
-  FEDERAL CORRECTIONAL INSTITUTION
-  JUVENILE CORRECTIONAL INSTITUTION

Education

-  PUBLIC SCHOOL
-  PRIVATE SCHOOLS
-  COLLEGE
-  DAY CARE

Community Resources

-  STATE GOVERNMENT FACILITY
-  LOCAL GOVERNMENT FACILITY
-  RELIEF AGENCY
-  ATTRACTION
-  STADIUM
-  LIBRARY
-  COMMUNITY CENTER
-  FAITH-BASED FACILITY




Hospitals

-  HOSPITAL
 -  HOSPITAL - ACUTE CARE
 -  HOSPITAL - PEDIATRIC
 -  HOSPITAL - TRAUMA
 -  HOSPITAL - VA
- Healthcare Facilities**
-  ASSISTED LIVING FACILITY
 -  AMBULATORY SURGICAL CENTER
 -  BIRTH CENTER
 -  CRISIS STABILIZATION UNIT
 -  END-STAGE RENAL DISEASE
 -  HOSPICE
 -  INTERMEDIATE CARE FACILITY
 -  RESIDENTIAL TREATMENT FACILITY
 -  RURAL HEALTH CLINIC
 -  TRANSITIONAL LIVING FACILITY
 -  SKILLED NURSING FACILITY
 -  ADULT FAMILY CARE HOME
 -  PUBLIC HEALTH OFFICE





Communications

-  RADIO COMMUNICATIONS TOWER
-  TELEVISION

MH/RV Parks

-  MH/RV PARK
-  MOBILE HOME PARK
-  RV PARK


Energy

-  NUCLEAR POWER PLANT
-  ELECTRIC POWER PLANT
-  ELECTRIC SUBSTATION
-  BULK FUEL STORAGE

Dam

-  DAM

PWS-Plants

-  PWS-PLANTS

Solid Waste Facility

-  SOLID WASTE FACILITY

Wastewater Facility

-  WASTEWATER FACILITY

Shelter

-  GENERAL











Shelter

-  SPECIAL NEEDS



Shelter

-  PET FRIENDLY





Transportation

-  AIRPORT
-  REST AREA
-  HELIPORT/HELIPAD
-  BUS TERMINAL
-  TUNNEL
-  COMMERCIAL PORTS
-  SEAPLANE BASE
-  RAIL FACILITY
-  BRIDGE
-  RAIL BRIDGE

Boat Ramps

-  BOAT RAMP
-  MARINA

Logistics

-  DISASTER RECOVERY CENTER
-  DISASTER RECOVERY CENTER-MOBILE
-  LOGISTICAL STAGING AREA
-  POINT OF DISTRIBUTION

Military

-  COAST GUARD
-  NATIONAL GUARD

Disclaimer: Map is intended for reference only
No warranty for accuracy provided

Created By: GIS Section

Requested By:

Date: 9/4/2014

Time: 4:17:49 PM

Path: S:\Projects\USNG\Legend_Page\LEGEND_PAGE_MASTERSITE.mxd

LEGEND PAGE

USNG MAP BOOK



FLORIDA DIVISION
OF EMERGENCY
MANAGEMENT

656000m E

57

58

59

60

5

6

7

3285000m N

85

St Joseph Bay

GULF

84

84

83

83

1

2

82

82

81

81

3280

3280

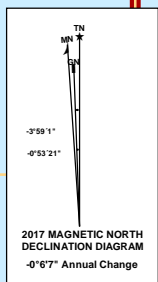
56

57

58

59

60



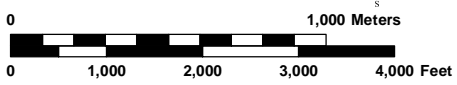
Disclaimer: Map is intended for reference only
No warranty for accuracy provided

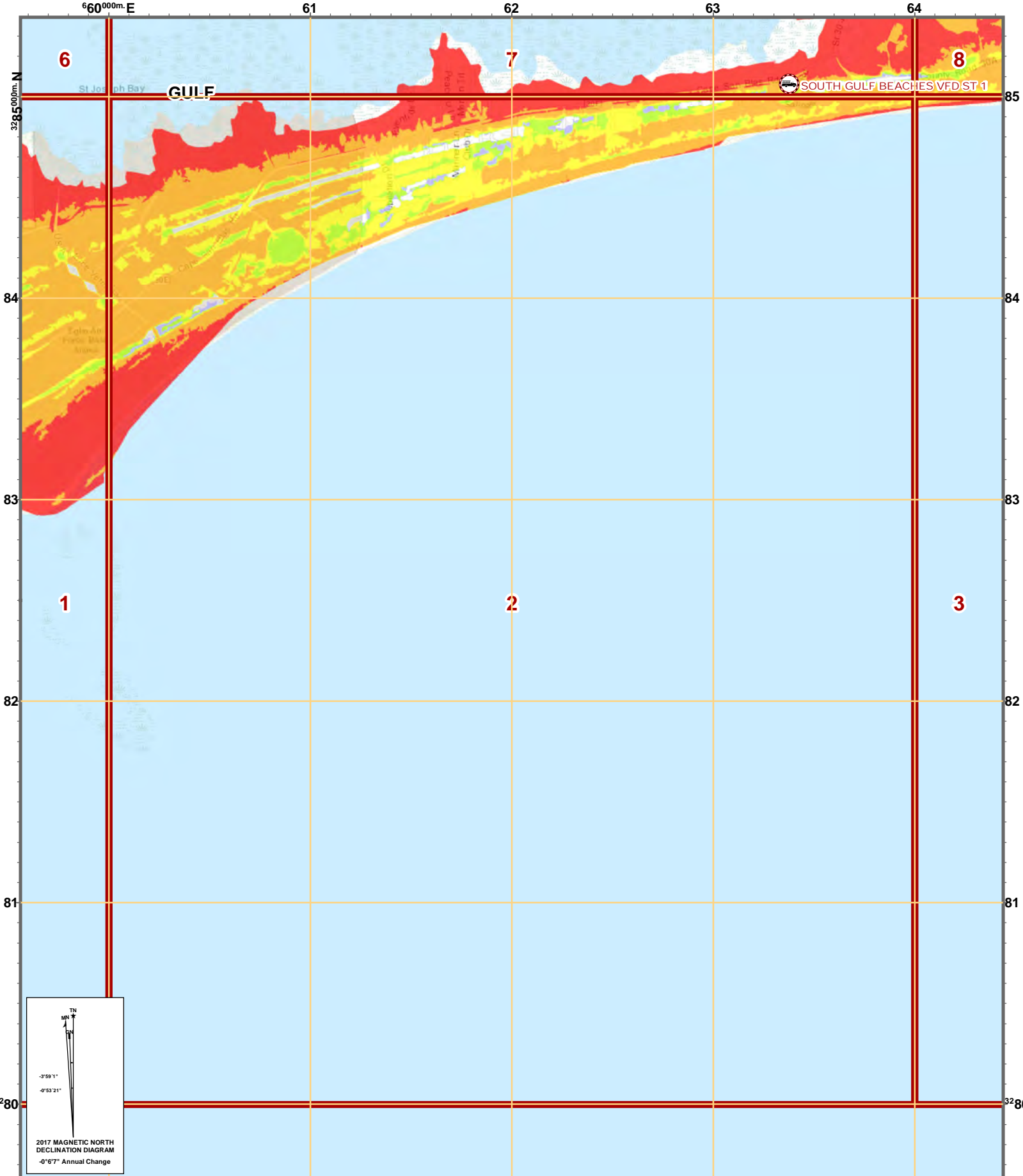
US National Grid 100,000-m Square ID FT
Grid Zone Designation 16R

Created By: GIS Section
Date: 3/20/2018
Time: 5:37:25 AM

Path: S:\Projects\USNG\2017_MapBooks\GULF\MapBook_PDFs\GULF.mxd

USNG Page: 16R FT 5680
Local Page: 1
Scale: 1:24,000





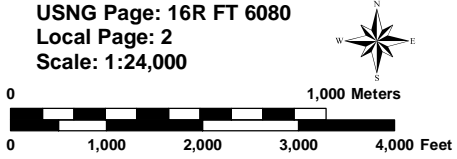
Disclaimer: Map is intended for reference only
No warranty for accuracy provided

US National Grid 100,000-m Square ID FT
Grid Zone Designation 16R

Created By: GIS Section
Date: 3/20/2018
Time: 5:37:46 AM

Path: S:\Projects\USNG\2017_MapBooks\GULFMapBook_PDFs\GULF.mxd

USNG Page: 16R FT 6080
Local Page: 2
Scale: 1:24,000



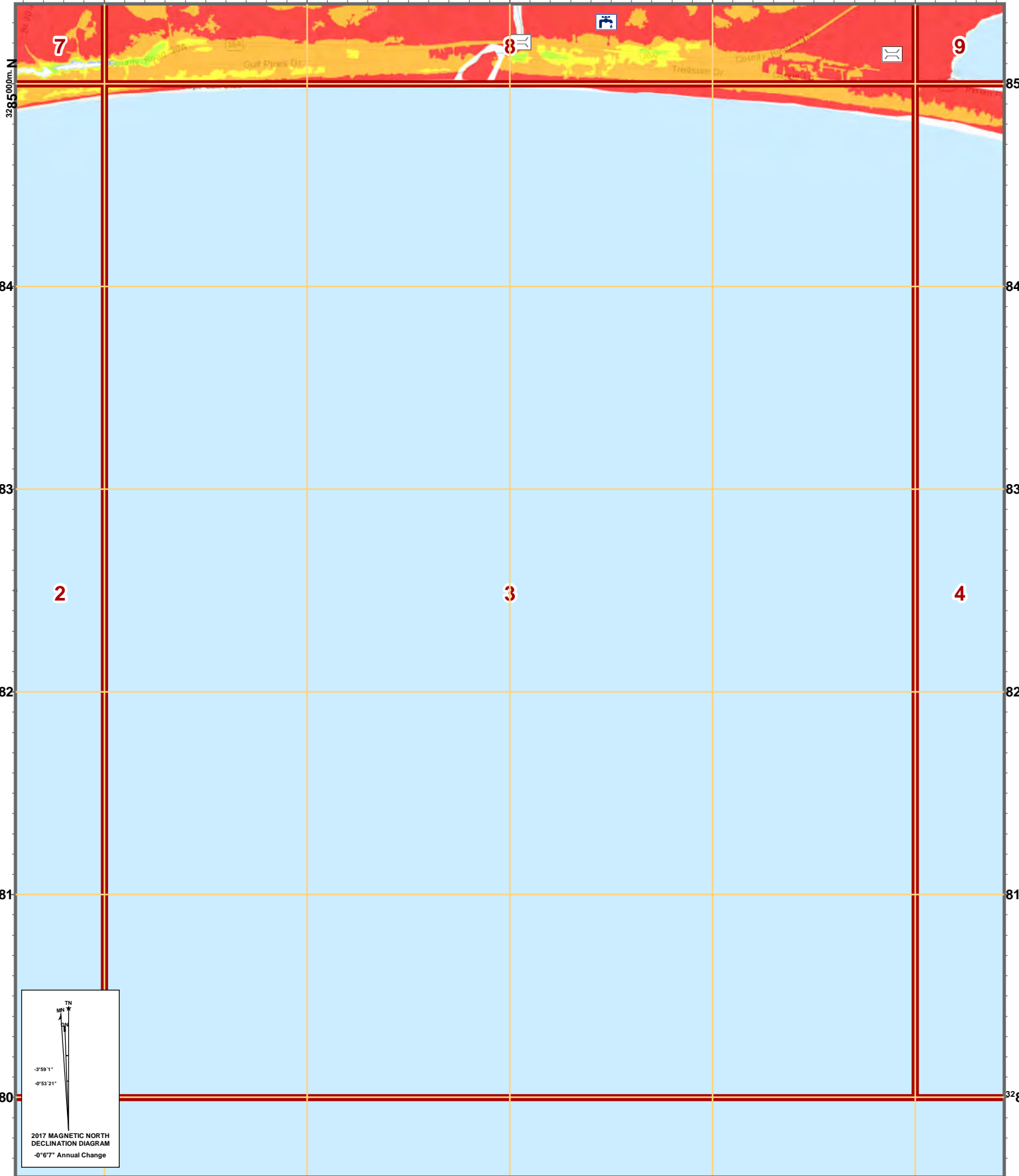
64000m E

65

66

67

68



3285000m N

85

84

83

82

81

3280

7

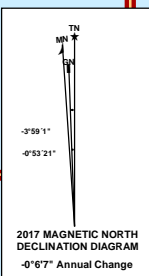
8

9

2

3

4



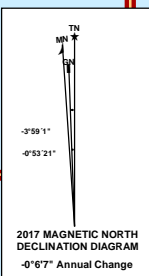
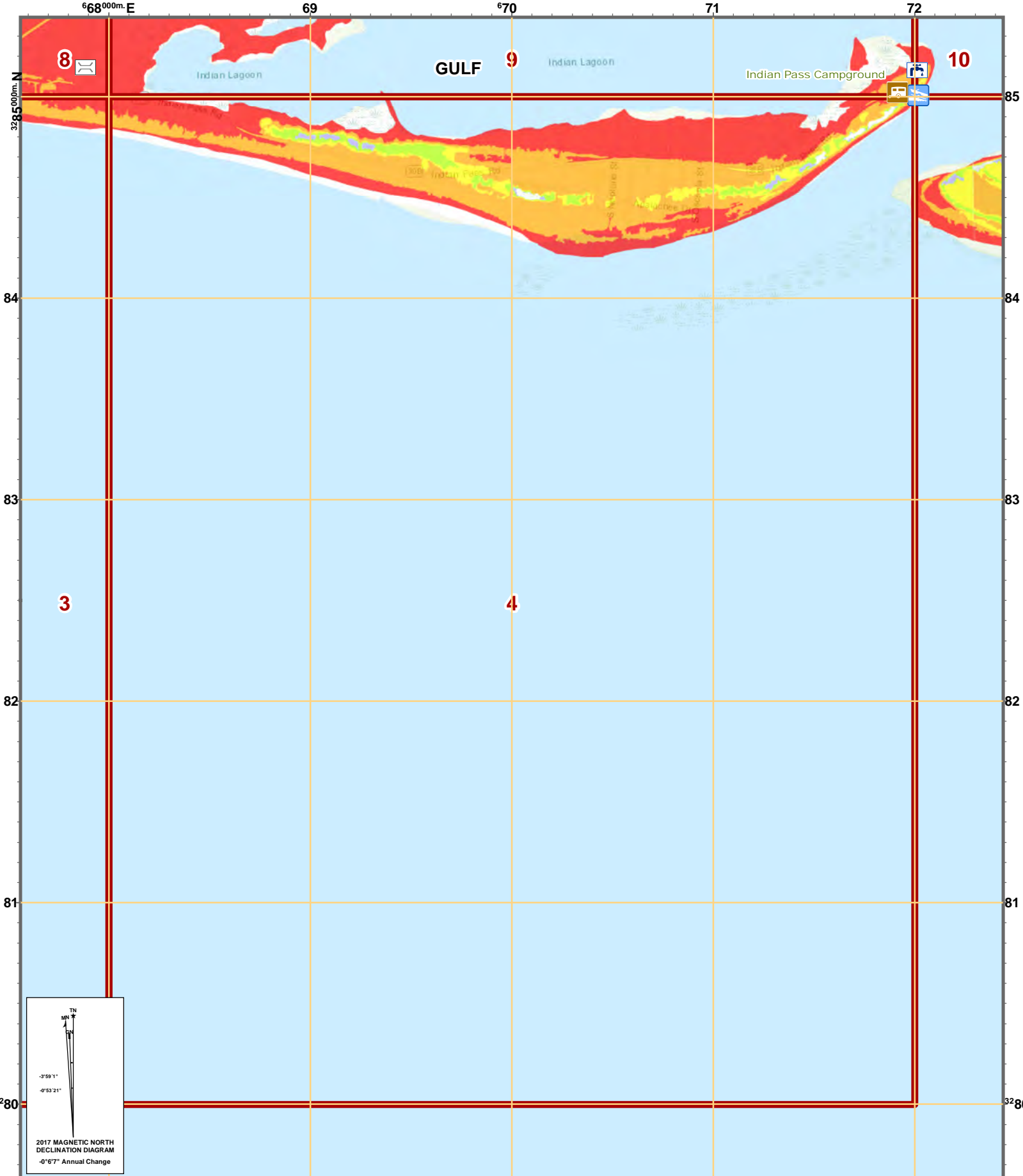
Disclaimer: Map is intended for reference only
No warranty for accuracy provided

US National Grid 100,000-m Square ID FT
Grid Zone Designation 16R

Created By: GIS Section
Date: 3/20/2018
Time: 5:38:12 AM
Path: S:\Projects\USNG\2017_MapBooks\GULFMapBook_PDFs\GULF.mxd

USNG Page: 16R FT 6480
Local Page: 3
Scale: 1:24,000





Disclaimer: Map is intended for reference only
No warranty for accuracy provided

US National Grid 100,000-m Square ID FT
Grid Zone Designation 16R

Created By: GIS Section
Date: 3/20/2018
Time: 5:38:55 AM

Path: S:\Projects\USNG\2017_MapBooks\GULFMapBook_PDFs\GULF.mxd

USNG Page: 16R FT 6880
Local Page: 4
Scale: 1:24,000



652000m E

53

54

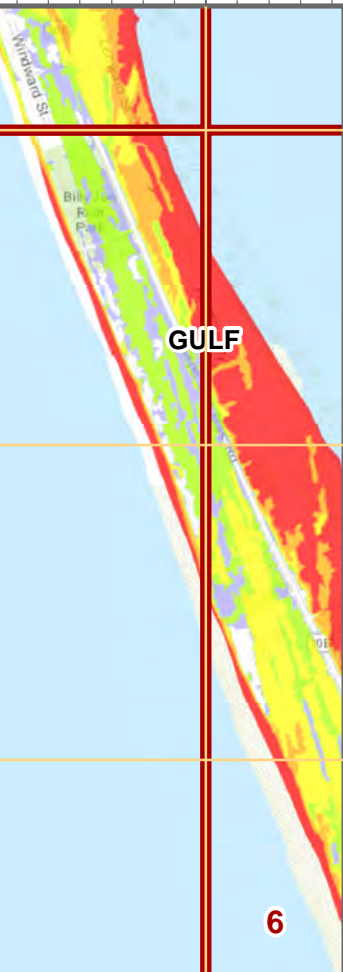
55

56

3290000m N

3290

Gulf of Mexico 11



GULF

5

6

1

89

89

88

88

87

87

86

86

85

85

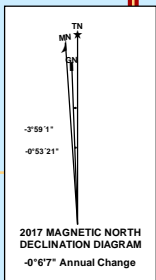
52

53

54

55

56



Disclaimer: Map is intended for reference only
No warranty for accuracy provided

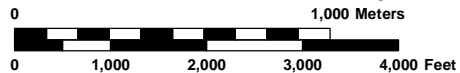
US National Grid
100,000-m Square ID
FT

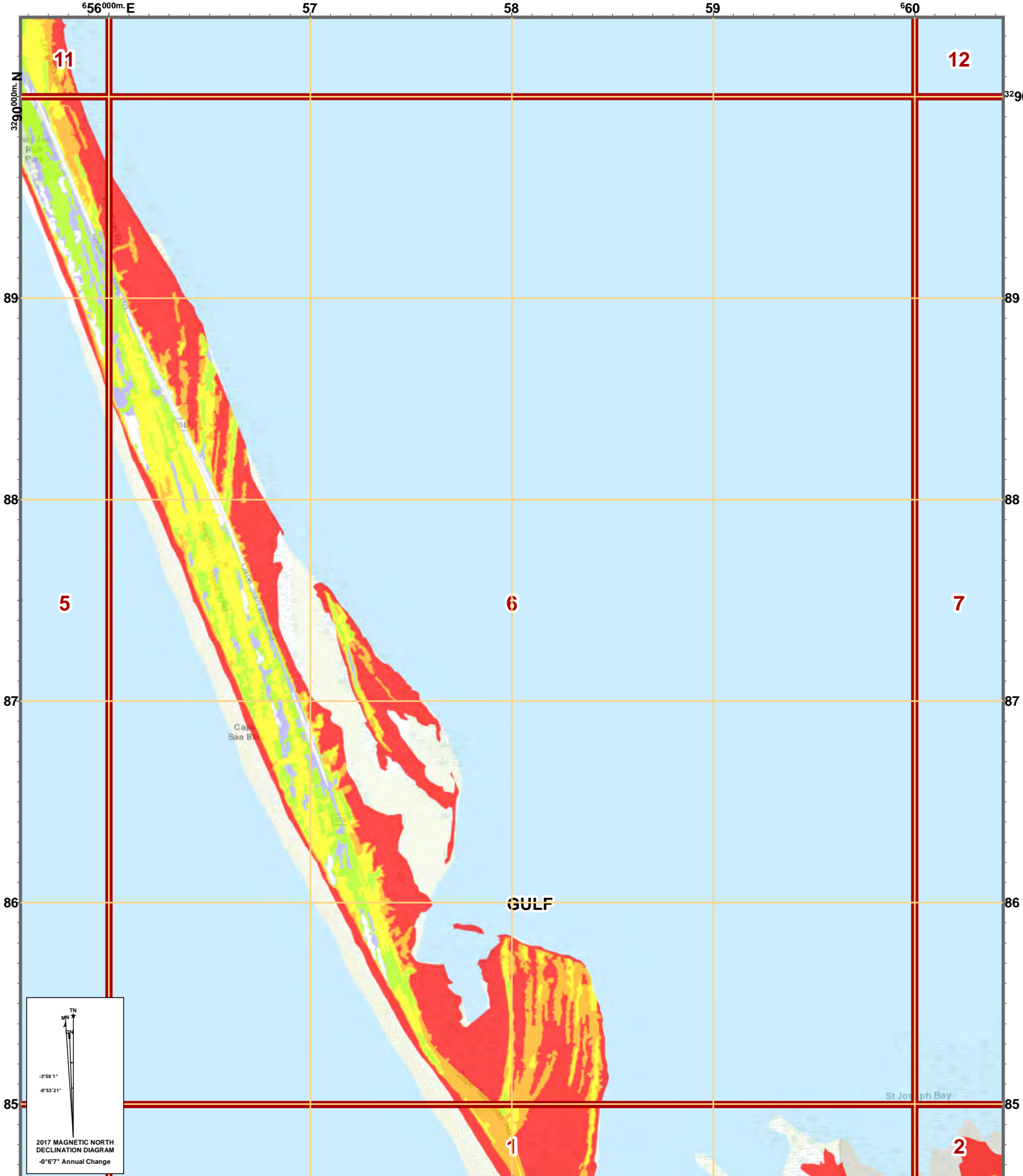
Grid Zone Designation
16R

Created By: GIS Section
Date: 3/20/2018
Time: 5:39:18 AM

Path: S:\Projects\USNG\2017_MapBooks\GULFMapBook_PDFs\GULF.mxd

USNG Page: 16R FT 5285
Local Page: 5
Scale: 1:24,000





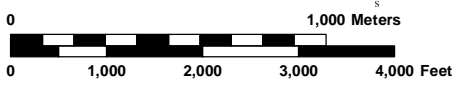
Disclaimer: Map is intended for reference only
No warranty for accuracy provided

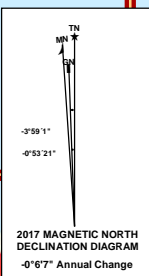
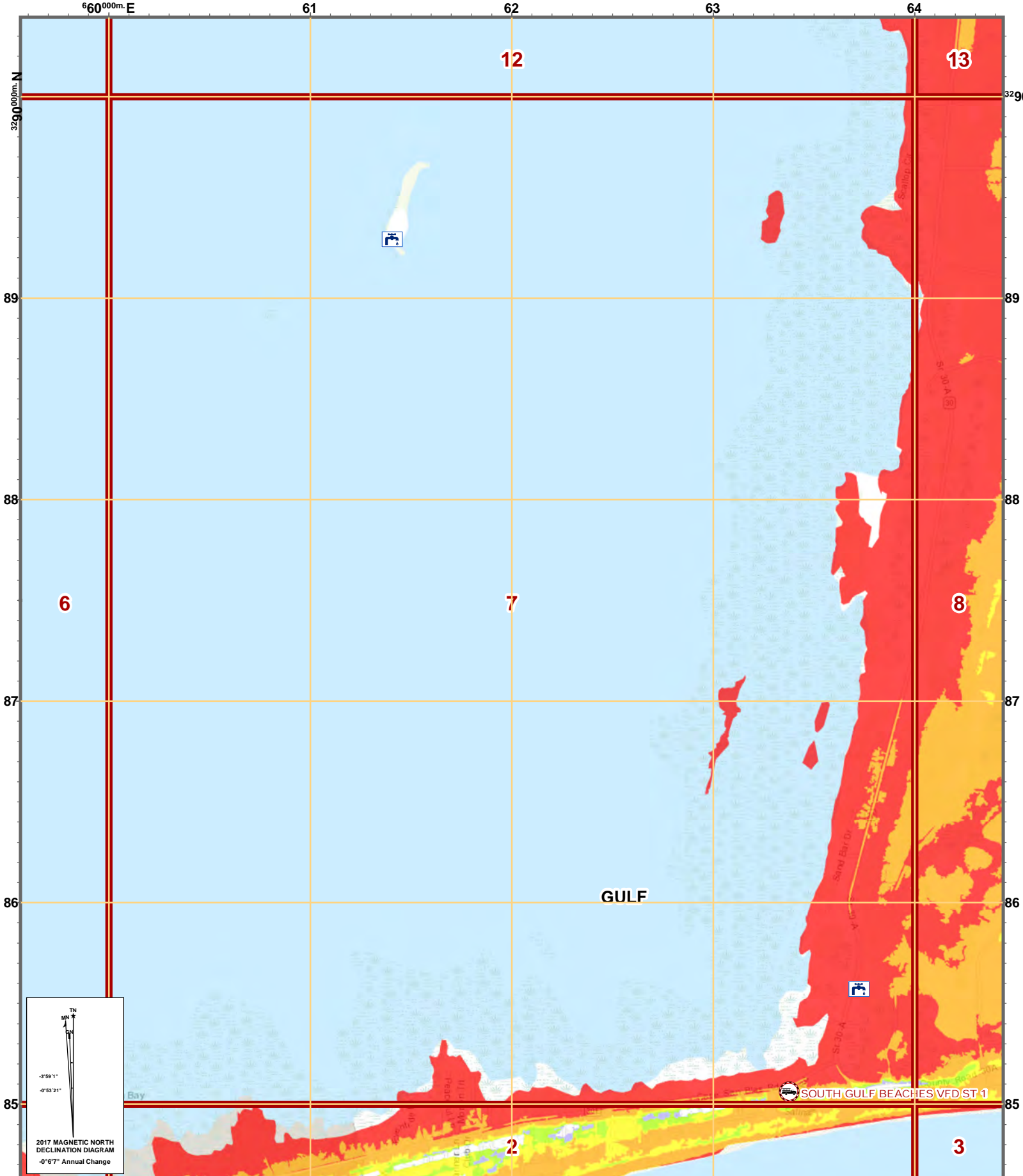
US National Grid 100,000-m Square ID FT
Grid Zone Designation 16R

Created By: GIS Section
Date: 3/20/2018
Time: 5:39:36 AM

Path: S:\Projects\USNG\2017_MapBooks\GULFMapBook_PDFs\GULF.mxd

USNG Page: 16R FT 5685
Local Page: 6
Scale: 1:24,000



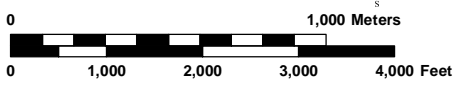


Disclaimer: Map is intended for reference only
No warranty for accuracy provided

US National Grid 100,000-m Square ID FT
Grid Zone Designation 16R

Created By: GIS Section
Date: 3/20/2018
Time: 5:39:54 AM
Path: S:\Projects\USNG\2017_MapBooks\GULF\MapBook_PDFs\GULF.mxd

USNG Page: 16R FT 6085
Local Page: 7
Scale: 1:24,000



64 000m E

65

66

67

68

3290000m N

12

13

14

3290

89

89

88

88

87

87

86

86

85

85

GULF

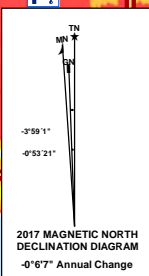
7

8

9

3

4

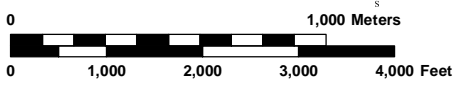


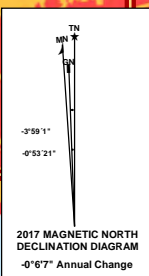
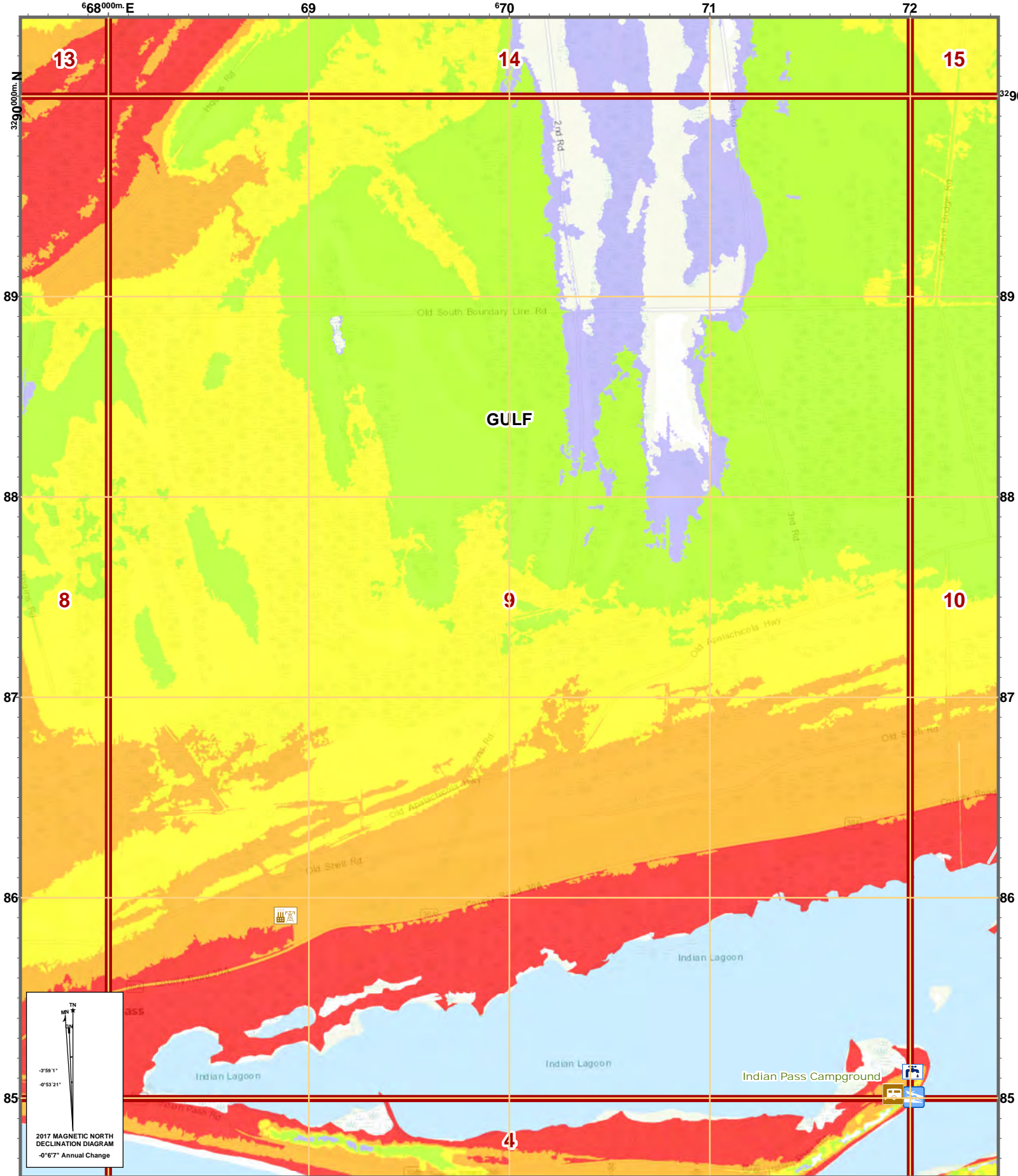
Disclaimer: Map is intended for reference only
No warranty for accuracy provided

US National Grid 100,000-m Square ID FT
Grid Zone Designation 16R

Created By: GIS Section
Date: 3/20/2018
Time: 5:40:15 AM
Path: S:\Projects\USNG\2017_MapBooks\GULFMapBook_PDFs\GULF.mxd

USNG Page: 16R FT 6485
Local Page: 8
Scale: 1:24,000





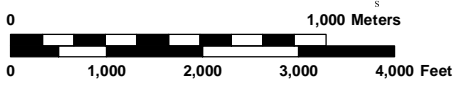
Disclaimer: Map is intended for reference only
No warranty for accuracy provided

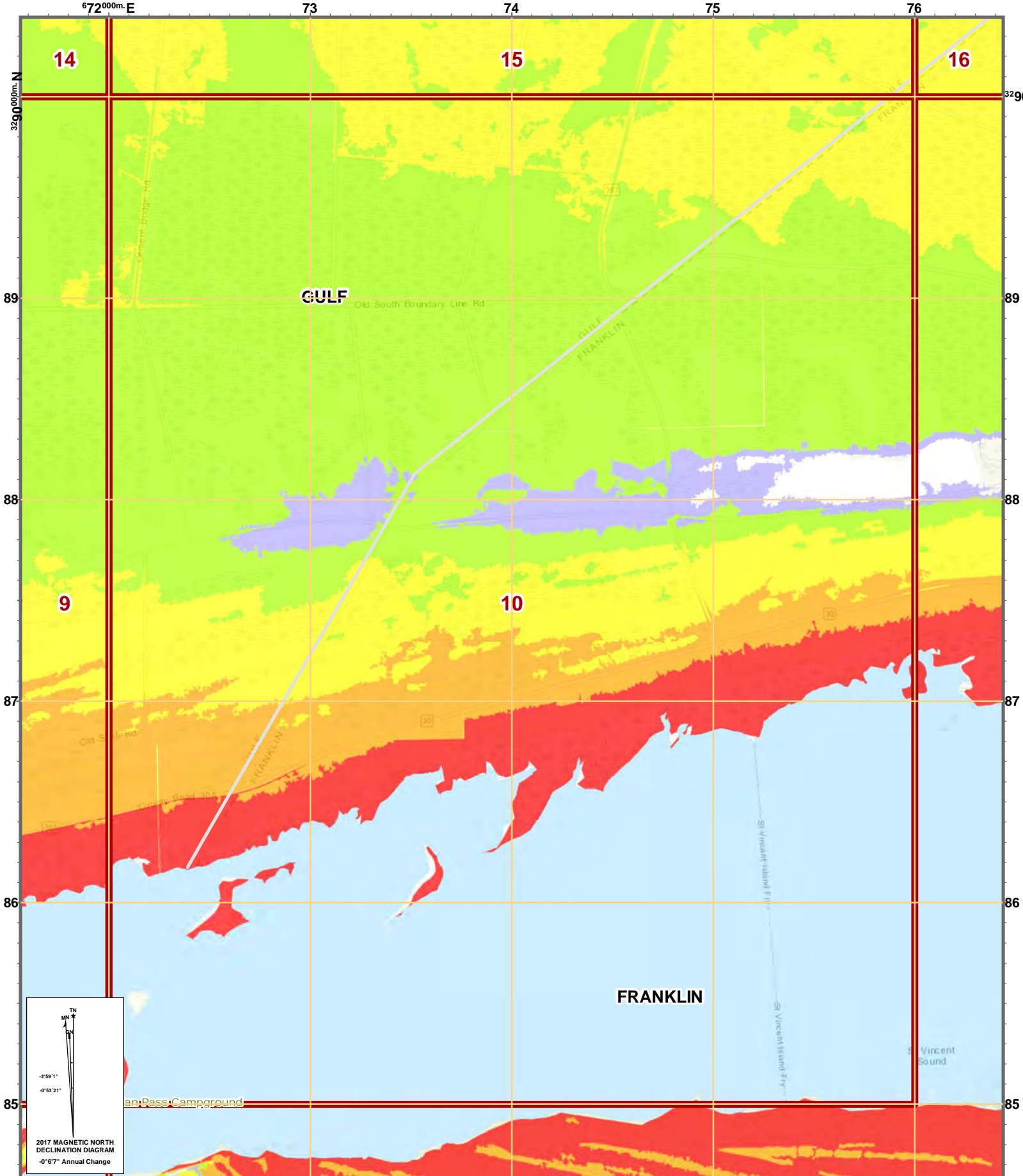
US National Grid 100,000-m Square ID FT
Grid Zone Designation 16R

Created By: GIS Section
Date: 3/20/2018
Time: 5:40:35 AM

Path: S:\Projects\USNG\2017_MapBooks\GULF\MapBook_PDFs\GULF.mxd

USNG Page: 16R FT 6885
Local Page: 9
Scale: 1:24,000





3290000m N

672000m E 73 74 75 76

14 15 16

3290

89 GULF Old South Boundary Line Rd

88

9 10

87

86

85 Franklin Pass Campground

72 73 74 75 76

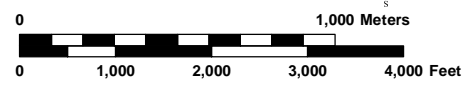


Disclaimer: Map is intended for reference only
No warranty for accuracy provided

US National Grid
100,000-m Square ID
FT
Grid Zone Designation
16R

Created By: GIS Section
Date: 3/20/2018
Time: 5:40:53 AM
Path: S:\Projects\USNG\2017_MapBooks\GULFMapBook_PDFs\GULF.mxd

USNG Page: 16R FT 7285
Local Page: 10
Scale: 1:24,000



652000m E

53

54

55

56

3295000m N

95

94

93

92

91

3290

19

11

5

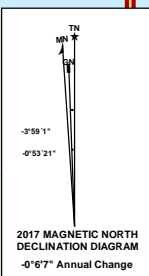
6

St. Joseph Peninsula State Park

GULF

SOUTH GULF REACHES VED - STATION #2

Gulf of Mexico



Disclaimer: Map is intended for reference only
No warranty for accuracy provided

US National Grid 100,000-m Square ID FT
Grid Zone Designation 16R

Created By: GIS Section
Date: 3/20/2018
Time: 5:41:17 AM
Path: S:\Projects\USNG\2017_MapBooks\GULFMapBook_PDFs\GULF.mxd

USNG Page: 16R FT 5290
Local Page: 11
Scale: 1:24,000



600000m E

61

62

63

64

3295000m N

20

21

95

94

GULF

93

12

13

92

91

3290

7

8

3290

60

61

62

63

64

Disclaimer: Map is intended for reference only
No warranty for accuracy provided

US National Grid
100,000-m Square ID
FT

Grid Zone Designation
16R

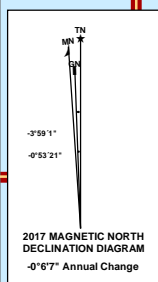
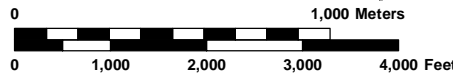
USNG Page: 16R FT 6090
Local Page: 12
Scale: 1:24,000



FLORIDA DIVISION
OF EMERGENCY
MANAGEMENT

Created By: GIS Section
Date: 3/20/2018
Time: 5:41:38 AM

Path: S:\Projects\USNG\2017_MapBooks\GULF\MapBook_PDFs\GULF.mxd



64 000m E

65

66

67

68

3295000m N

20

21

22

95

94

93

92

91

3290

PORT SAINT JOE DIALYSIS

GULF COAST STATE COLLEGE - GULF/FRANKLIN CAMPUS

Niles

Highway 98

Powerline 98 South Rd

W Rutherford St

Pentagon Dr
Cassara Dr
Purkaystich Dr

Car Body Rd

Powerline 98 South Rd

GULF

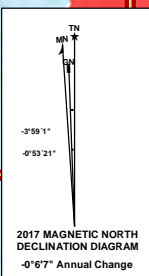
13

14

12

8

9



Disclaimer: Map is intended for reference only
No warranty for accuracy provided

US National Grid 100,000-m Square ID FT
Grid Zone Designation 16R

Created By: GIS Section
Date: 3/20/2018
Time: 5:41:58 AM

Path: S:\Projects\USNG\2017_MapBooks\GULFMapBook_PDFs\GULF.mxd

USNG Page: 16R FT 6490
Local Page: 13
Scale: 1:24,000



688000m E

69

670

71

72

21

22

23

3295000m N

95

94

94

93

93

13

14

15

GULF

92

92

91

91

3290

3290

9

10

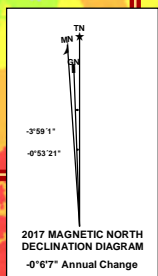
68

69

670

71

72



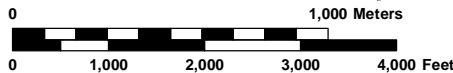
Disclaimer: Map is intended for reference only
No warranty for accuracy provided

US National Grid
100,000-m Square ID
FT

Grid Zone Designation
16R

Created By: GIS Section
Date: 3/20/2018
Time: 5:42:20 AM
Path: S:\Projects\USNG\2017_MapBooks\GULF\MapBook_PDFs\GULF.mxd

USNG Page: 16R FT 6890
Local Page: 14
Scale: 1:24,000



672000m E

73

74

75

76

22

23

24

3295000m N

95

94

93

92

91

3290

14

GULF

15

16

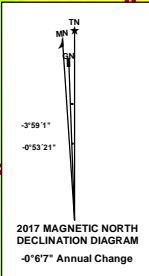
Apalachicola National

Highway 98

Odena

10

FRANKLIN

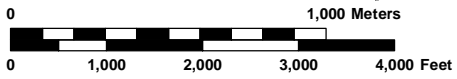


Disclaimer: Map is intended for reference only
No warranty for accuracy provided

US National Grid 100,000-m Square ID FT
Grid Zone Designation 16R

Created By: GIS Section
Date: 3/20/2018
Time: 5:42:39 AM
Path: S:\Projects\USNG\2017_MapBooks\GULFMapBook_PDFs\GULF.mxd

USNG Page: 16R FT 7290
Local Page: 15
Scale: 1:24,000



676000m E

77

78

79

680

23

24

25

3295000m N

95

94

93

92

91

3290

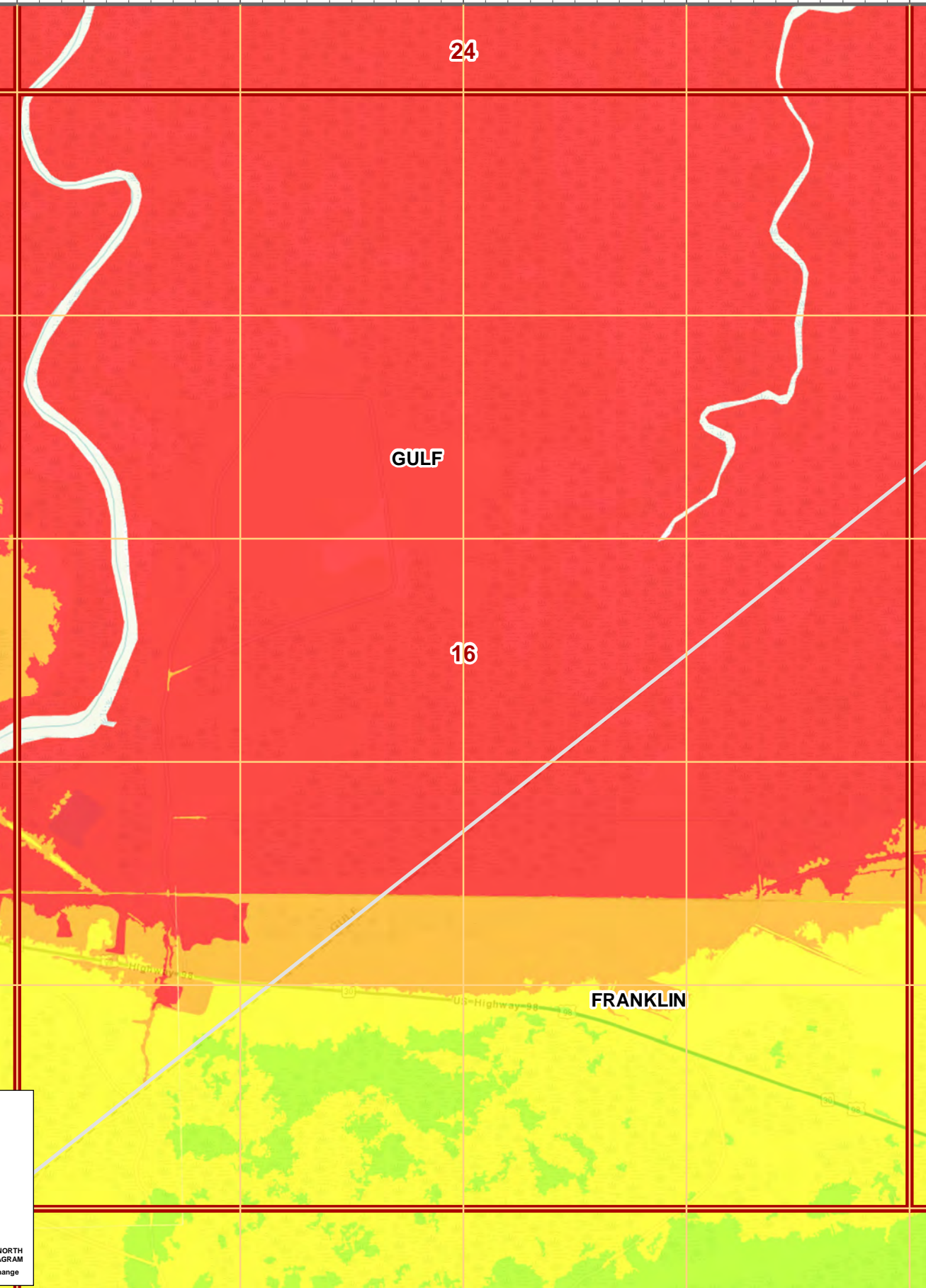
94

93

92

91

3290

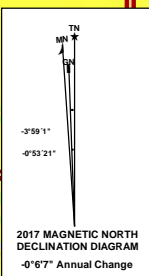


GULF

GULF
FRANKLIN

FRANKLIN

US-Highway-98



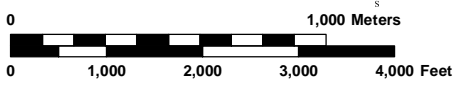
2017 MAGNETIC NORTH
DECLINATION DIAGRAM
-0°53'21"
-0°67" Annual Change

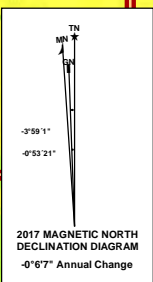
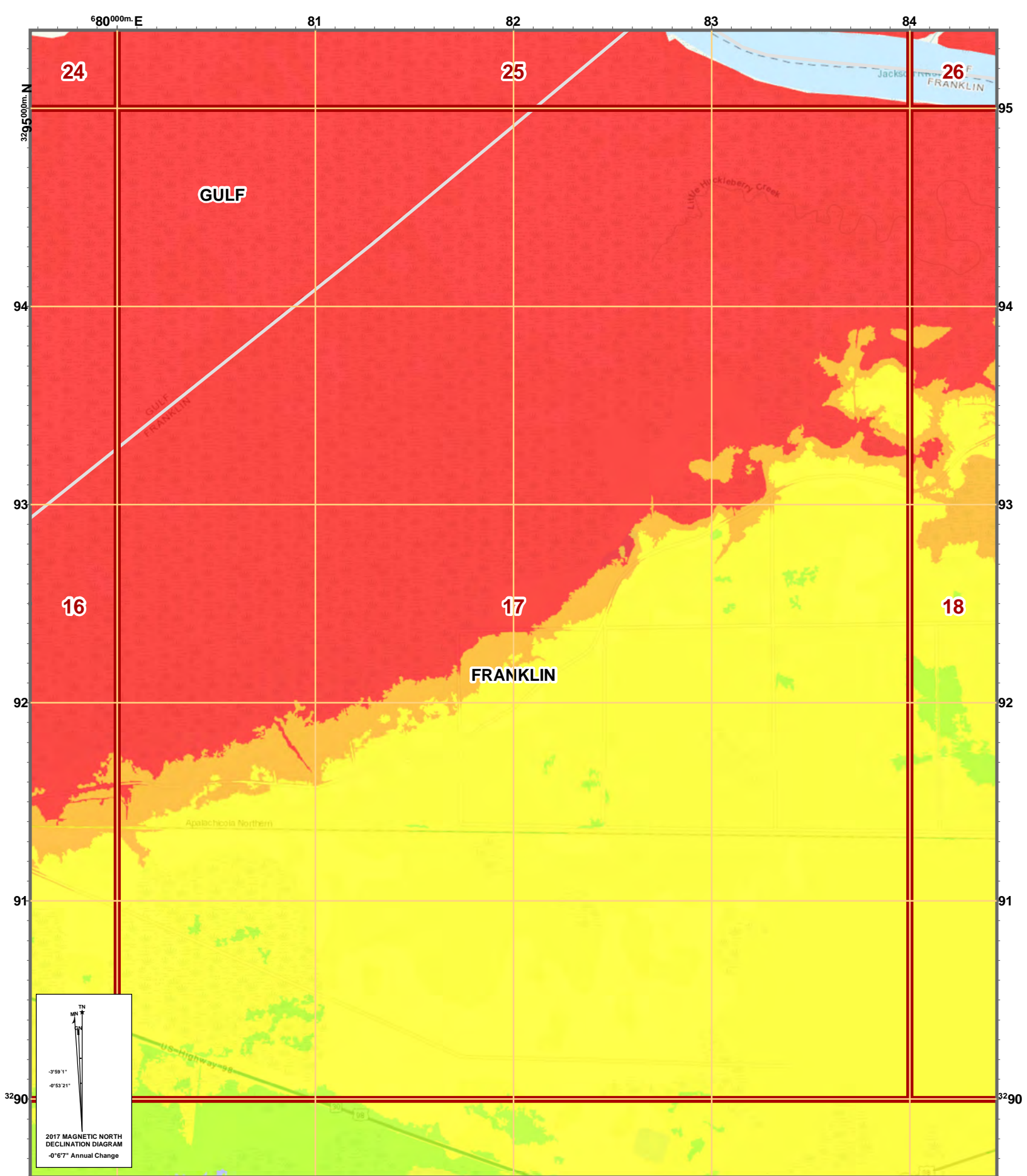
Disclaimer: Map is intended for reference only
No warranty for accuracy provided

US National Grid
100,000-m Square ID
FT
Grid Zone Designation
16R

Created By: GIS Section
Date: 3/20/2018
Time: 5:42:57 AM
Path: S:\Projects\USNG\2017_MapBooks\GULF\MapBook_PDFs\GULF.mxd

USNG Page: 16R FT 7690
Local Page: 16
Scale: 1:24,000





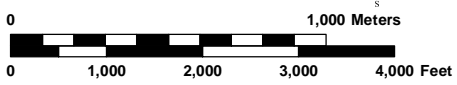
Disclaimer: Map is intended for reference only
No warranty for accuracy provided

Created By: GIS Section
Date: 3/20/2018
Time: 5:43:16 AM

Path: S:\Projects\USNG\2017_MapBooks\GULF\MapBook_PDFs\GULF.mxd

US National Grid 100,000-m Square ID FT
Grid Zone Designation 16R

USNG Page: 16R FT 8090
Local Page: 17
Scale: 1:24,000



684000m E

85

86

87

88

3295000m N

25

GULF
FRANKLIN

GULF

26

27

95

94

93

92

91

3290

17

18

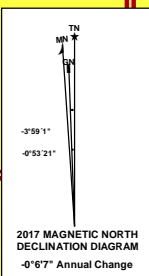
FRANKLIN

Tilton

Moore Rd

Pipe Log Creek

Apalachicola National



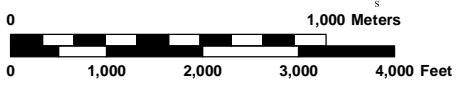
Disclaimer: Map is intended for reference only
No warranty for accuracy provided

US National Grid 100,000-m Square ID FT
Grid Zone Designation 16R

Created By: GIS Section
Date: 3/20/2018
Time: 5:43:37 AM

Path: S:\Projects\USNG\2017_MapBooks\GULFMapBook_PDFs\GULF.mxd

USNG Page: 16R FT 8490
Local Page: 18
Scale: 1:24,000



652000m E

53

54

55

56

330000m N

3300

99

99

98

98

97

97

96

96

95

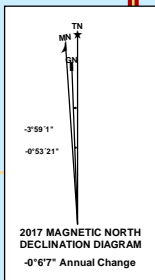
95

28

19

11

GULF



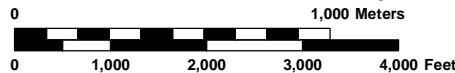
Disclaimer: Map is intended for reference only
No warranty for accuracy provided

US National Grid 100,000-m Square ID FT
Grid Zone Designation 16R

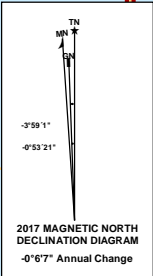
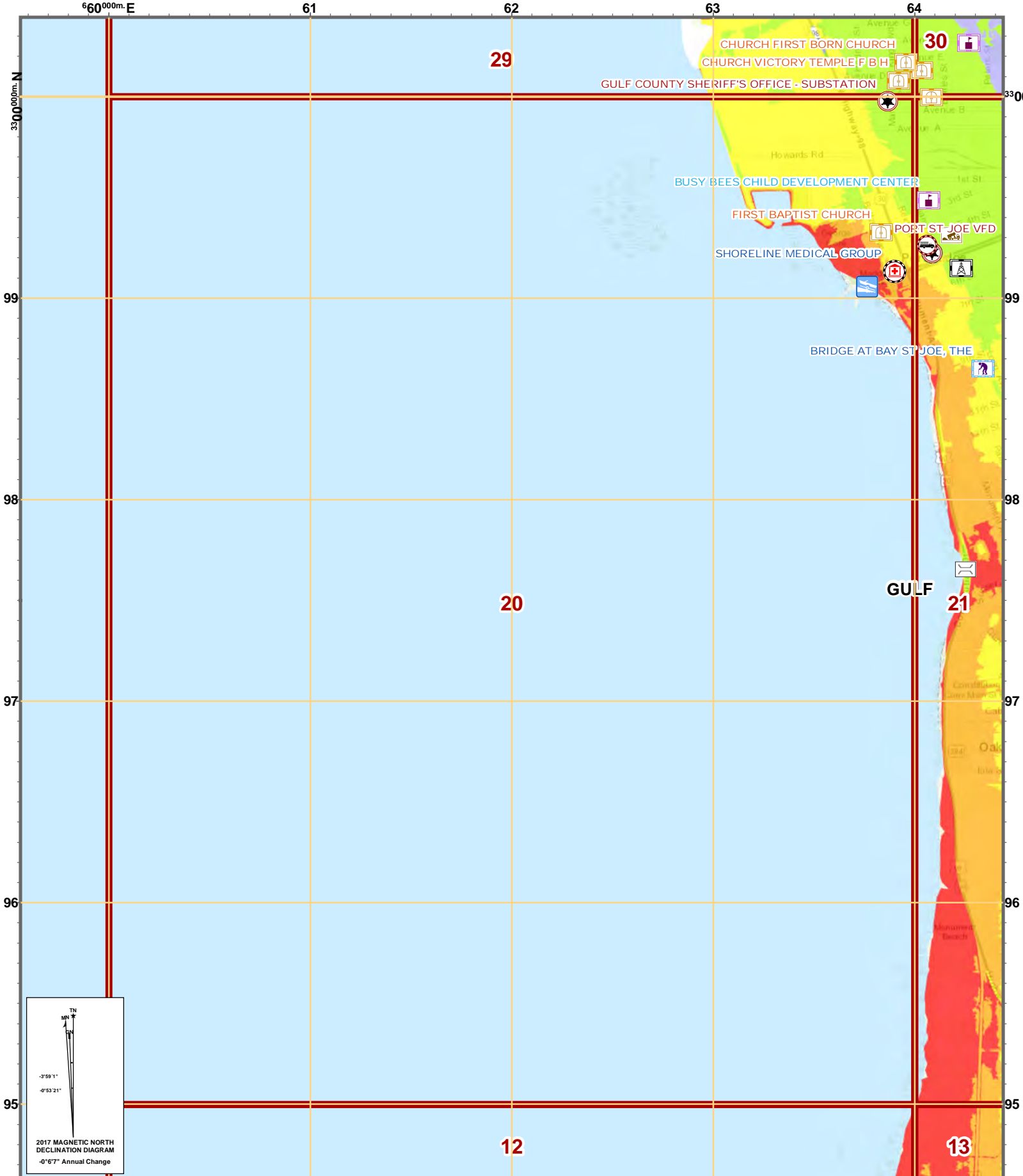
Created By: GIS Section
Date: 3/20/2018
Time: 5:44:00 AM

Path: S:\Projects\USNG\2017_MapBooks\GULFMapBook_PDFs\GULF.mxd

USNG Page: 16R FT 5295
Local Page: 19
Scale: 1:24,000



FLORIDA DIVISION
OF EMERGENCY
MANAGEMENT



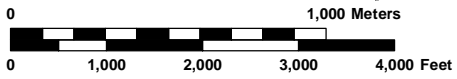
Disclaimer: Map is intended for reference only
No warranty for accuracy provided

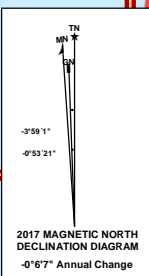
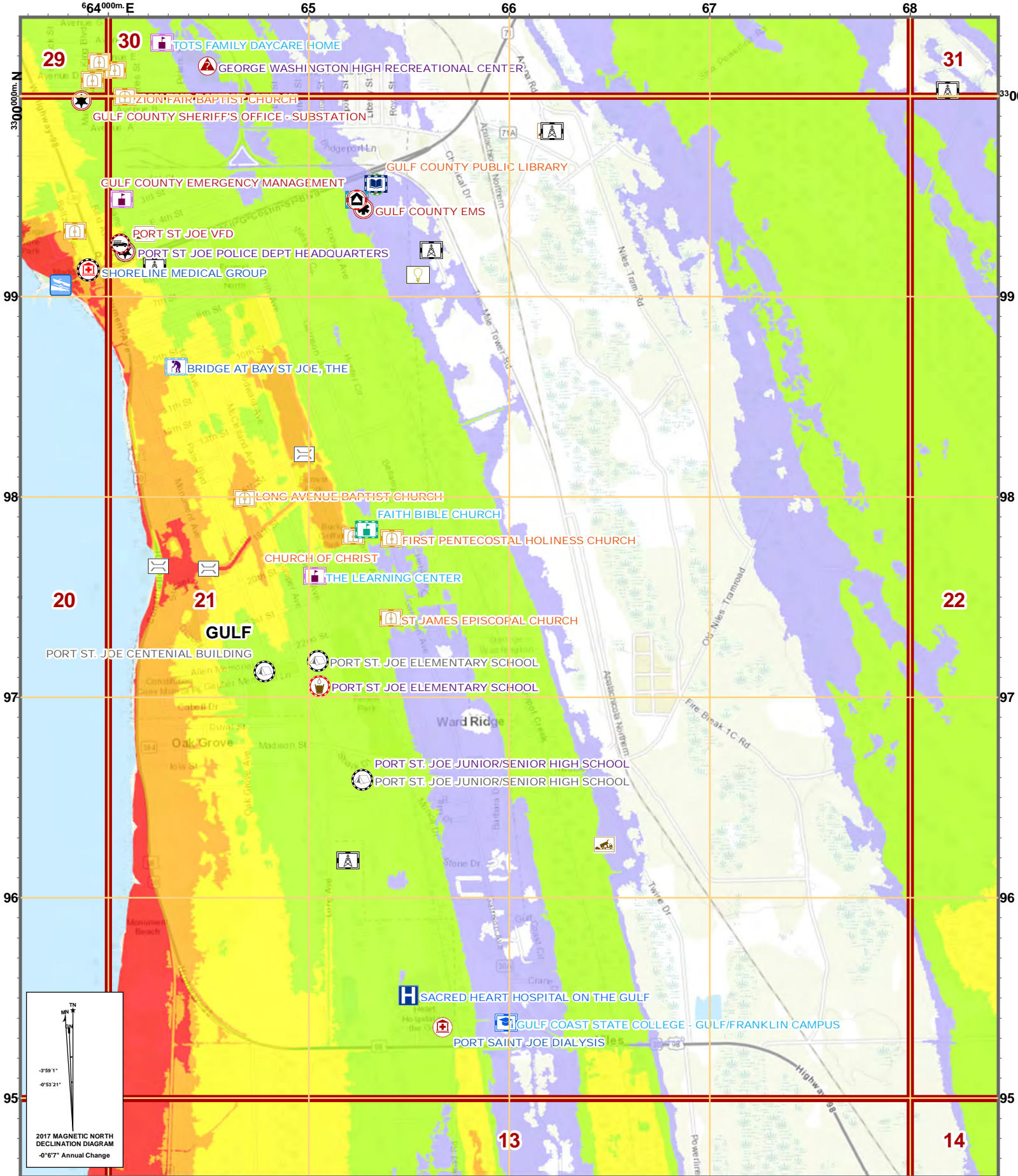
US National Grid 100,000-m Square ID FT
Grid Zone Designation 16R

Created By: GIS Section
Date: 3/20/2018
Time: 5:44:23 AM

Path: S:\Projects\USNG\2017_MapBooks\GULF\MapBook_PDFs\GULF.mxd

USNG Page: 16R FT 6095
Local Page: 20
Scale: 1:24,000



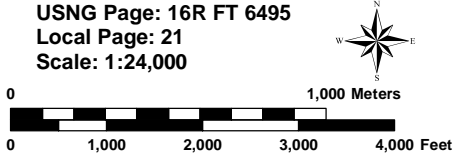


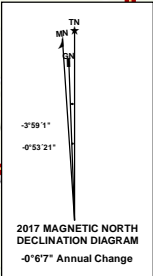
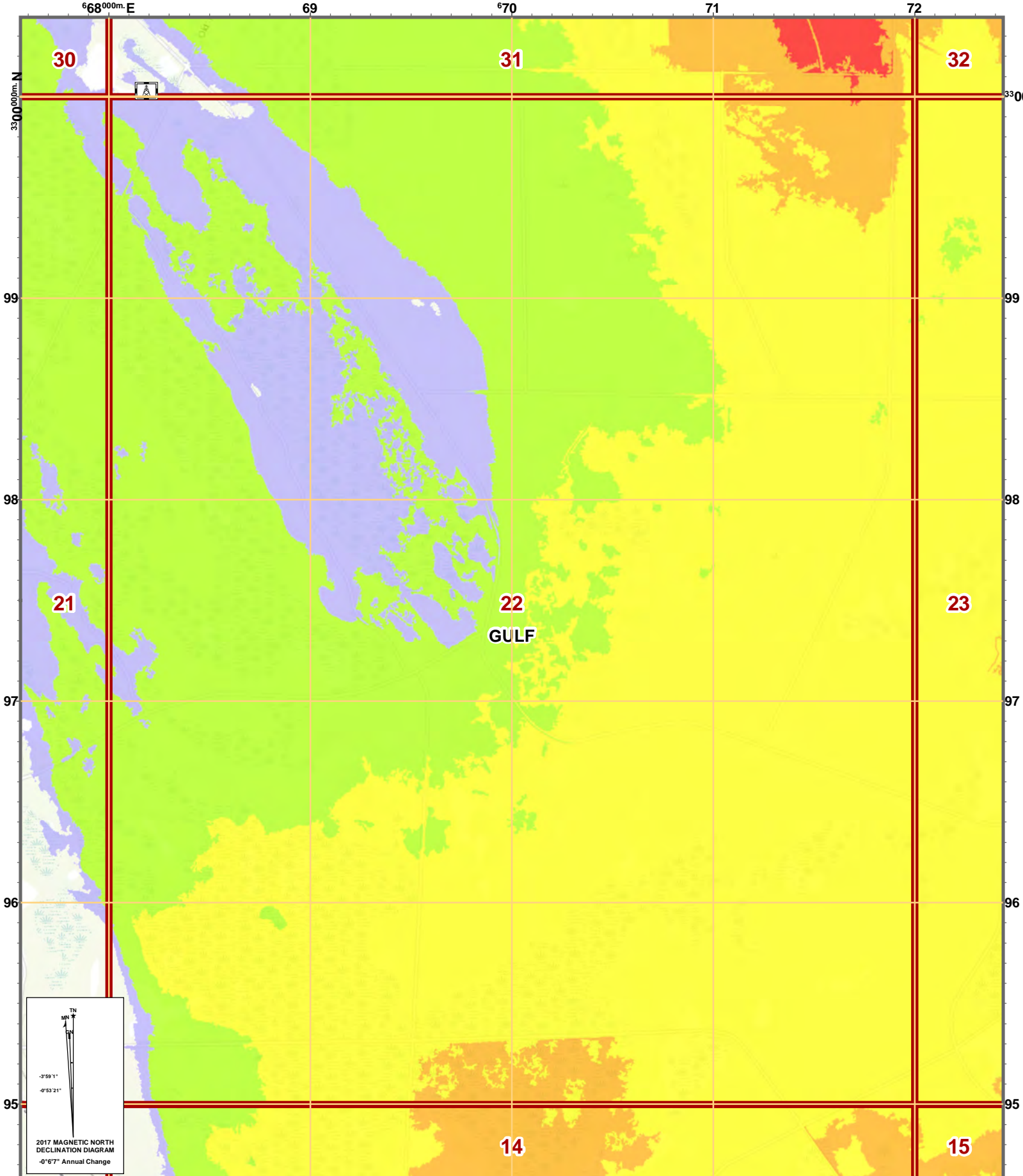
Disclaimer: Map is intended for reference only
No warranty for accuracy provided

US National Grid 100,000-m Square ID FT
Grid Zone Designation 16R

Created By: GIS Section
Date: 3/20/2018
Time: 5:44:43 AM
Path: S:\Projects\USNG\2017_MapBooks\GULFMapBook_PDFs\GULF.mxd

USNG Page: 16R FT 6495
Local Page: 21
Scale: 1:24,000



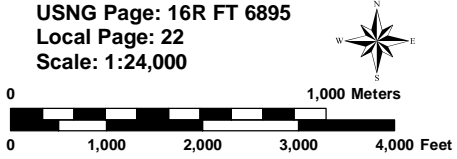


Disclaimer: Map is intended for reference only
No warranty for accuracy provided

US National Grid 100,000-m Square ID FT
Grid Zone Designation 16R

Created By: GIS Section
Date: 3/20/2018
Time: 5:45:04 AM
Path: S:\Projects\USNG\2017_MapBooks\GULFMapBook_PDFs\GULF.mxd

USNG Page: 16R FT 6895
Local Page: 22
Scale: 1:24,000



672000m E

73

74

75

76

3300000m N

31

32

33

3300

99

99

98

98

22

23

24

GULF

97

97

96

96

95

95

15

16

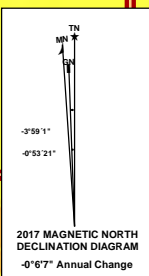
72

73

74

75

76

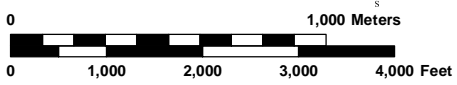


Disclaimer: Map is intended for reference only
No warranty for accuracy provided

US National Grid 100,000-m Square ID FT
Grid Zone Designation 16R

Created By: GIS Section
Date: 3/20/2018
Time: 5:45:23 AM
Path: S:\Projects\USNG\2017_MapBooks\GULFMapBook_PDFs\GULF.mxd

USNG Page: 16R FT 7295
Local Page: 23
Scale: 1:24,000



676000m E

77

78

79

80

32

33

34

3300000m N

3300

99

99

98

98

23

24
GULF

25

Lake Wimico

97

97

96

96

16

17

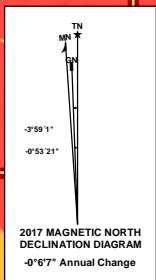
76

77

78

79

80

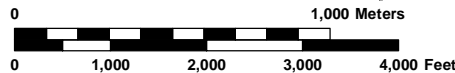


Disclaimer: Map is intended for reference only
No warranty for accuracy provided

US National Grid 100,000-m Square ID FT
Grid Zone Designation 16R

Created By: GIS Section
Date: 3/20/2018
Time: 5:45:46 AM
Path: S:\Projects\USNG\2017_MapBooks\GULFMapBook_PDFs\GULF.mxd

USNG Page: 16R FT 7695
Local Page: 24
Scale: 1:24,000



680000m E

81

82

83

84

33

34

35

3300000m N

3300

99

99

98

98

97

97

96

96

95

95

GULF

25

26

24

FRANKLIN

17

18

680

81

82

83

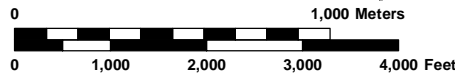
84

Disclaimer: Map is intended for reference only
No warranty for accuracy provided

US National Grid
100,000-m Square ID
FT

Grid Zone Designation
16R

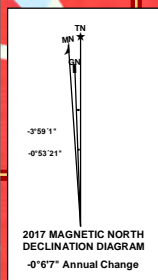
USNG Page: 16R FT 8095
Local Page: 25
Scale: 1:24,000



FLORIDA DIVISION
OF EMERGENCY
MANAGEMENT

Created By: GIS Section
Date: 3/20/2018
Time: 5:46:04 AM

Path: S:\Projects\USNG\2017_MapBooks\GULFMapBook_PDFs\GULF.mxd



684000m E

85

86

87

88

34

35

36

3300000m N

3300

99

99

98

98

97

97

25

GULF

26

27

96

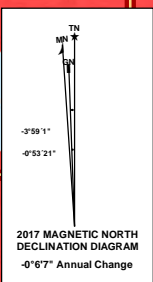
96

95

95

18

FRANKLIN



Disclaimer: Map is intended for reference only
No warranty for accuracy provided

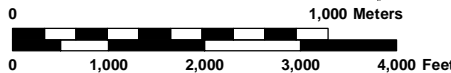
US National Grid
100,000-m Square ID
FT

Grid Zone Designation
16R

Created By: GIS Section
Date: 3/20/2018
Time: 5:46:25 AM

Path: S:\Projects\USNG\2017_MapBooks\GULFMapBook_PDFs\GULF.mxd

USNG Page: 16R FT 8495
Local Page: 26
Scale: 1:24,000



FLORIDA DIVISION
OF EMERGENCY
MANAGEMENT

688000m E

89

690

91

92

35

36

330000m N

330000m N

99

99

98

98

97

97

96

96

95

95

88

89

690

91

92

GULF

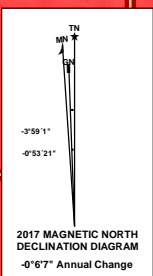
FRANKLIN

GULF
FRANKLIN

Cedar Creek

Tucker Creek

Miller-Johns Creek



Disclaimer: Map is intended for reference only
No warranty for accuracy provided

US National Grid
100,000-m Square ID
FT

Grid Zone Designation
16R

Created By: GIS Section
Date: 3/20/2018
Time: 5:46:47 AM

Path: S:\Projects\USNG\2017_MapBooks\GULFMapBook_PDFs\GULF.mxd

USNG Page: 16R FT 8895
Local Page: 27
Scale: 1:24,000



FLORIDA DIVISION
OF EMERGENCY
MANAGEMENT

652000m E

53

54

55

56

3305000m N

37

38

05

04

03

02

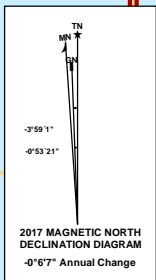
01

3300

GULF

28

19



Disclaimer: Map is intended for reference only
No warranty for accuracy provided

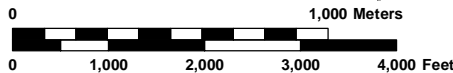
US National Grid
100,000-m Square ID
FU

Grid Zone Designation
16R

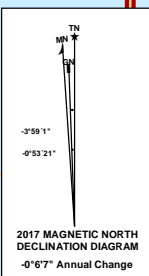
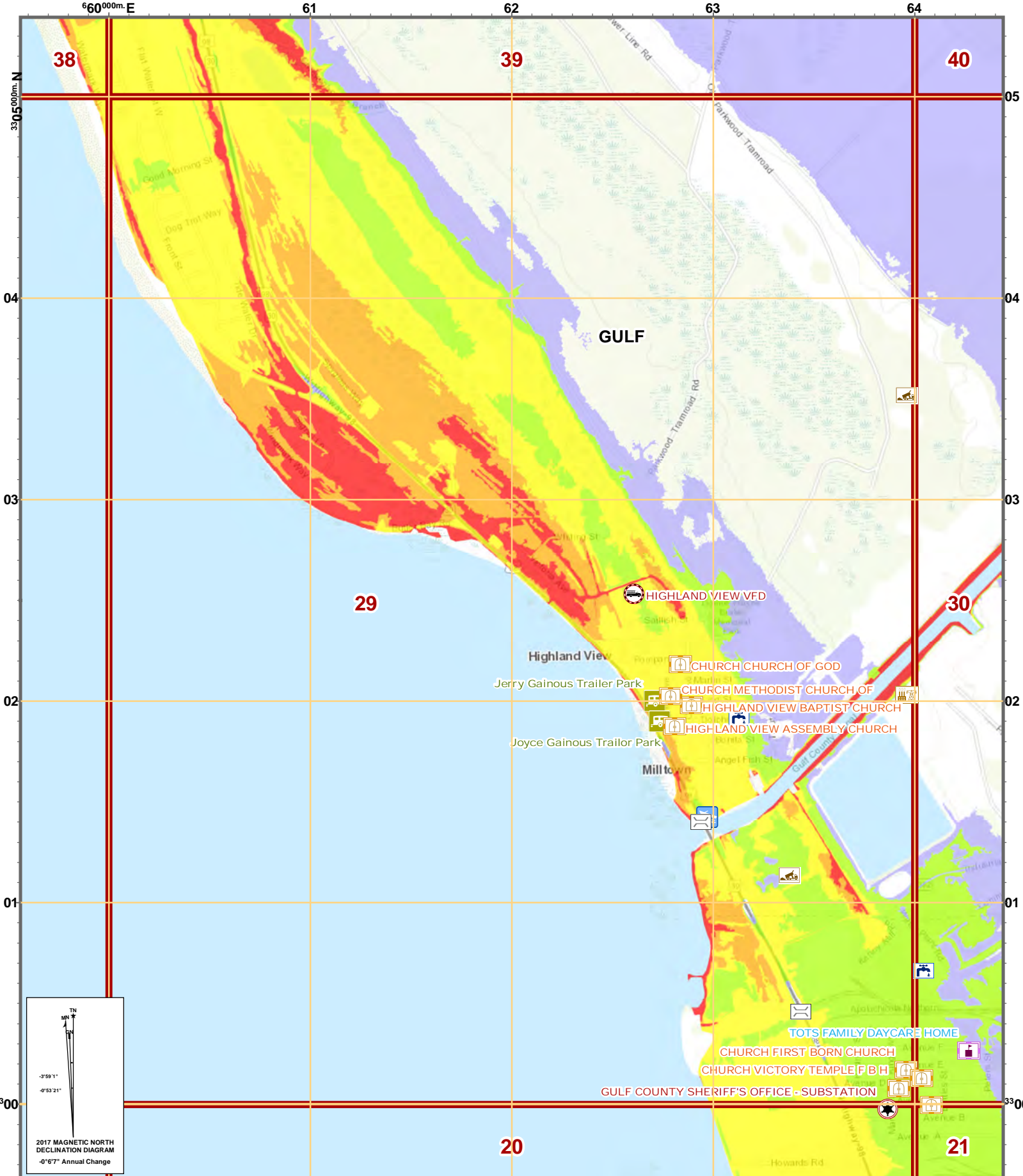
Created By: GIS Section
Date: 3/20/2018
Time: 5:47:07 AM

Path: S:\Projects\USNG\2017_MapBooks\GULFMapBook_PDFs\GULF.mxd

USNG Page: 16R FU 5200
Local Page: 28
Scale: 1:24,000



FLORIDA DIVISION
OF EMERGENCY
MANAGEMENT

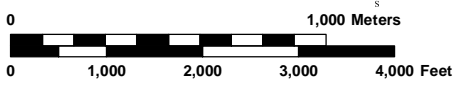


Disclaimer: Map is intended for reference only
No warranty for accuracy provided

US National Grid
100,000-m. Square ID
FU
Grid Zone Designation
16R

Created By: GIS Section
Date: 3/20/2018
Time: 5:47:32 AM
Path: S:\Projects\USNG\2017_MapBooks\GULFMapBook_PDFs\GULF.mxd

USNG Page: 16R FU 6000
Local Page: 29
Scale: 1:24,000



64 000m E

65

66

67

68

33 05 000m N

39

40

41

05

04

03

02

01

33 00

29

GULF
30

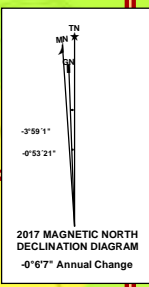
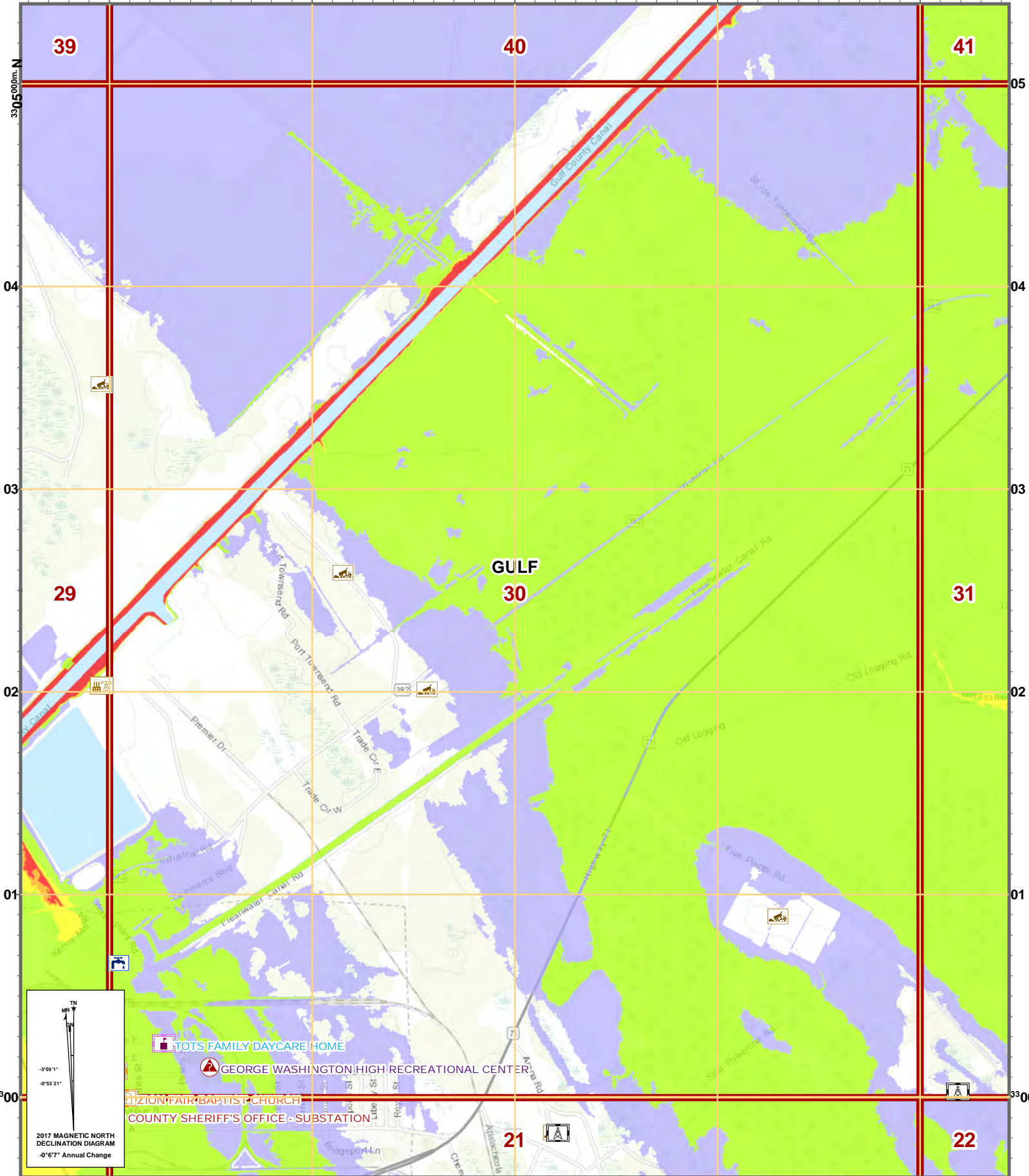
31

01

33 00

21

22



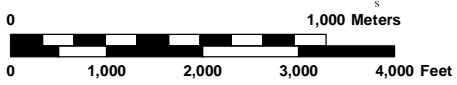
2017 MAGNETIC NORTH DECLINATION DIAGRAM
 -0°67' Annual Change

Disclaimer: Map is intended for reference only
 No warranty for accuracy provided

US National Grid
 100,000-m. Square ID
FU
 Grid Zone Designation
16R

Created By: GIS Section
 Date: 3/20/2018
 Time: 5:47:51 AM
 Path: S:\Projects\USNG\2017_MapBooks\GULF\MapBook_PDFs\GULF.mxd

USNG Page: 16R FU 6400
 Local Page: 30
 Scale: 1:24,000



68 000m E

69

670

71

72

40

41

42

33 05 000m N

05

04

04

03

03

30

31

32

GULF

02

02

01

01

33 00

33 00

22

23

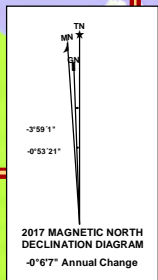
68

69

670

71

72



Disclaimer: Map is intended for reference only
No warranty for accuracy provided

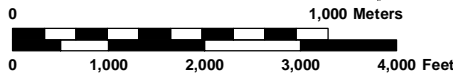
US National Grid
100,000-m Square ID
FU

Grid Zone Designation
16R

Created By: GIS Section
Date: 3/20/2018
Time: 5:48:15 AM

Path: S:\Projects\USNG\2017_MapBooks\GULFMapBook_PDFs\GULF.mxd

USNG Page: 16R FU 6800
Local Page: 31
Scale: 1:24,000



FLORIDA DIVISION
OF EMERGENCY
MANAGEMENT

672000m E

73

74

75

76

3305000m N

41

42

43

05

04

04

03

03

31

32

33

02

02

01

01

23

24

3300

3300

72

73

74

75

76

Disclaimer: Map is intended for reference only
No warranty for accuracy provided

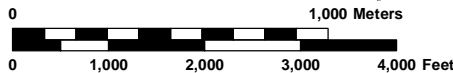
US National Grid
100,000-m Square ID
FU

Grid Zone Designation
16R

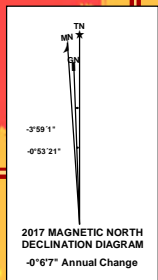
Created By: GIS Section
Date: 3/20/2018
Time: 5:48:36 AM

Path: S:\Projects\USNG\2017_MapBooks\GULFMapBook_PDFs\GULF.mxd

USNG Page: 16R FU 7200
Local Page: 32
Scale: 1:24,000



FLORIDA DIVISION
OF EMERGENCY
MANAGEMENT



676000m E

77

78

79

680

42

43

44

05

04

03

02

01

3300

34

33
GULF

32

25

24

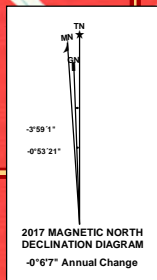
76

77

78

79

680



Disclaimer: Map is intended for reference only
No warranty for accuracy provided

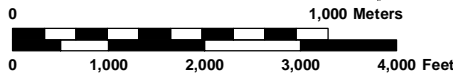
US National Grid
100,000-m. Square ID
FU

Grid Zone Designation
16R

Created By: GIS Section
Date: 3/20/2018
Time: 5:48:57 AM

Path: S:\Projects\USNG\2017_MapBooks\GULFMapBook_PDFs\GULF.mxd

USNG Page: 16R FU 7600
Local Page: 33
Scale: 1:24,000



3305000m N

04

03

02

01

3300

680000m E

81

82

83

84

3305000m N

43

44

45

05

04

03

02

01

3300

33

34

35

GULF

25

26

680

81

82

83

84

Disclaimer: Map is intended for reference only
No warranty for accuracy provided

US National Grid
100,000-m. Square ID
FU

Grid Zone Designation
16R

USNG Page: 16R FU 8000
Local Page: 34
Scale: 1:24,000



FLORIDA DIVISION
OF EMERGENCY
MANAGEMENT

Created By: GIS Section
Date: 3/20/2018
Time: 5:49:19 AM

Path: S:\Projects\USNG\2017_MapBooks\GULFMapBook_PDFs\GULF.mxd



684000m E

85

86

87

88

44

45

46

3305000m N

05

04

04

03

03

34

35
GULF

36

02

02

01

01

3300

3300

26

27

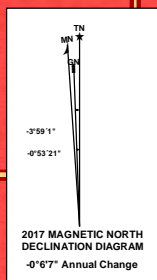
84

85

86

87

88



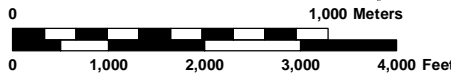
Disclaimer: Map is intended for reference only
No warranty for accuracy provided

US National Grid 100,000-m. Square ID FU
Grid Zone Designation 16R

Created By: GIS Section
Date: 3/20/2018
Time: 5:49:40 AM

Path: S:\Projects\USNG\2017_MapBooks\GULFMapBook_PDFs\GULF.mxd

USNG Page: 16R FU 8400
Local Page: 35
Scale: 1:24,000



688000m E

89

690

91

92

45

46

05

3305000m N

04

03

02

01

3300

GULF

FRANKLIN

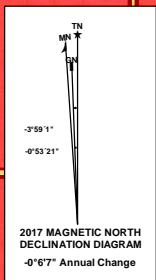
35

36

Johnson Creek

Hidden Johnson Creek

27

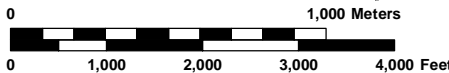


Disclaimer: Map is intended for reference only
No warranty for accuracy provided

US National Grid
100,000-m. Square ID
FU

Grid Zone Designation
16R

USNG Page: 16R FU 8800
Local Page: 36
Scale: 1:24,000



FLORIDA DIVISION
OF EMERGENCY
MANAGEMENT

Created By: GIS Section
Date: 3/20/2018
Time: 5:49:57 AM

Path: S:\Projects\USNG\2017_MapBooks\GULFMapBook_PDFs\GULF.mxd

652000m E

53

54

55

56

331000m N

47

48

3310

09

08

07

06

05

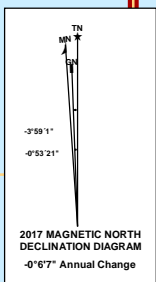
Gulf of Mexico

37

38

GULF

28



Disclaimer: Map is intended for reference only
No warranty for accuracy provided

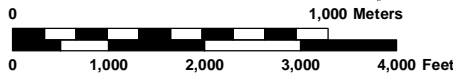
US National Grid
100,000-m. Square ID
FU

Grid Zone Designation
16R

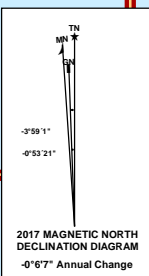
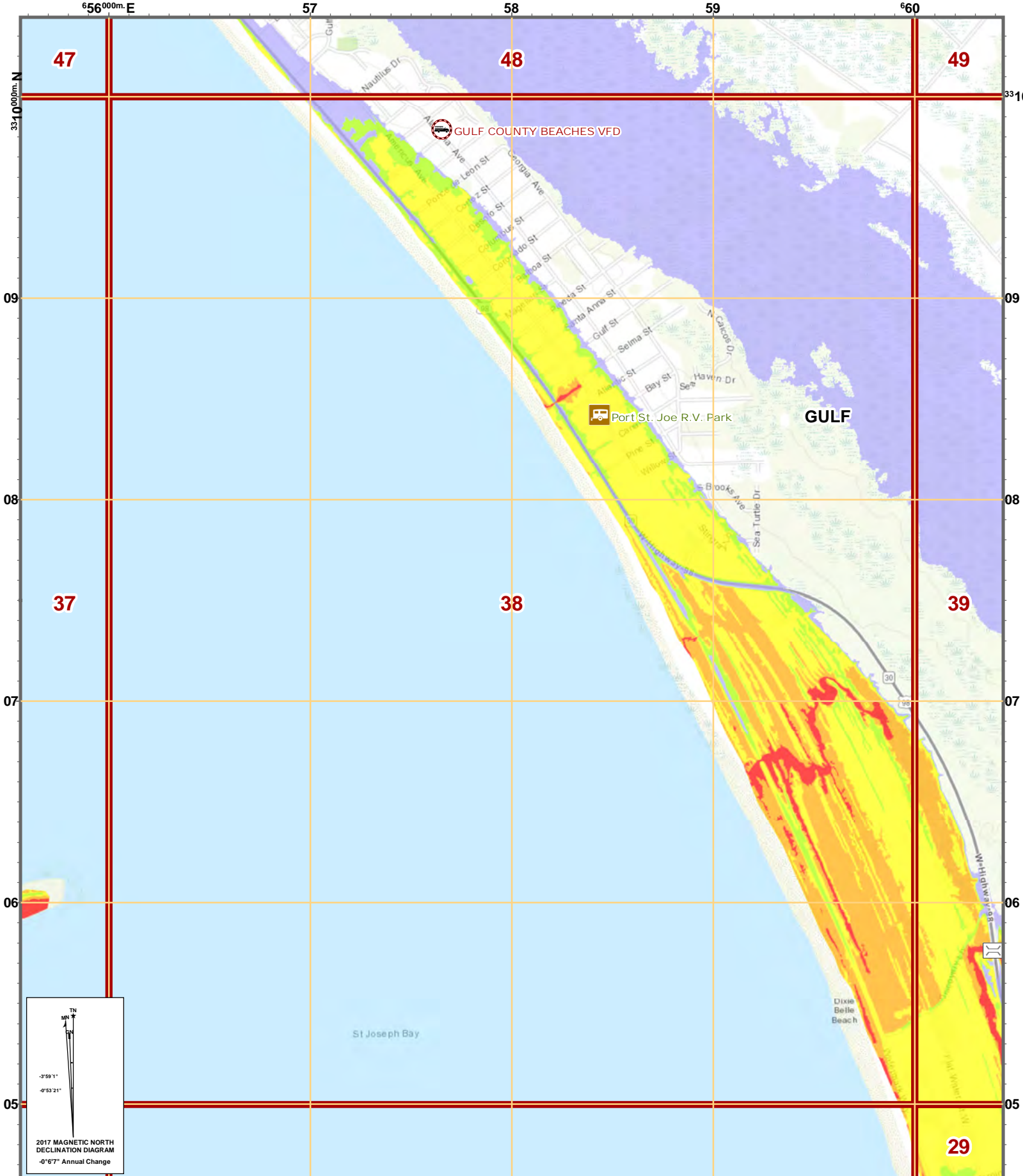
Created By: GIS Section
Date: 3/20/2018
Time: 5:50:16 AM

Path: S:\Projects\USNG\2017_MapBooks\GULFMapBook_PDFs\GULF.mxd

USNG Page: 16R FU 5205
Local Page: 37
Scale: 1:24,000



FLORIDA DIVISION
OF EMERGENCY
MANAGEMENT



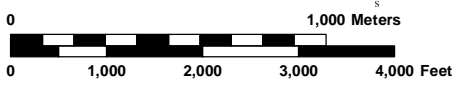
Disclaimer: Map is intended for reference only
No warranty for accuracy provided

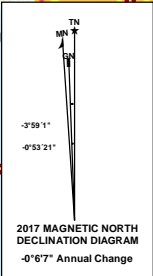
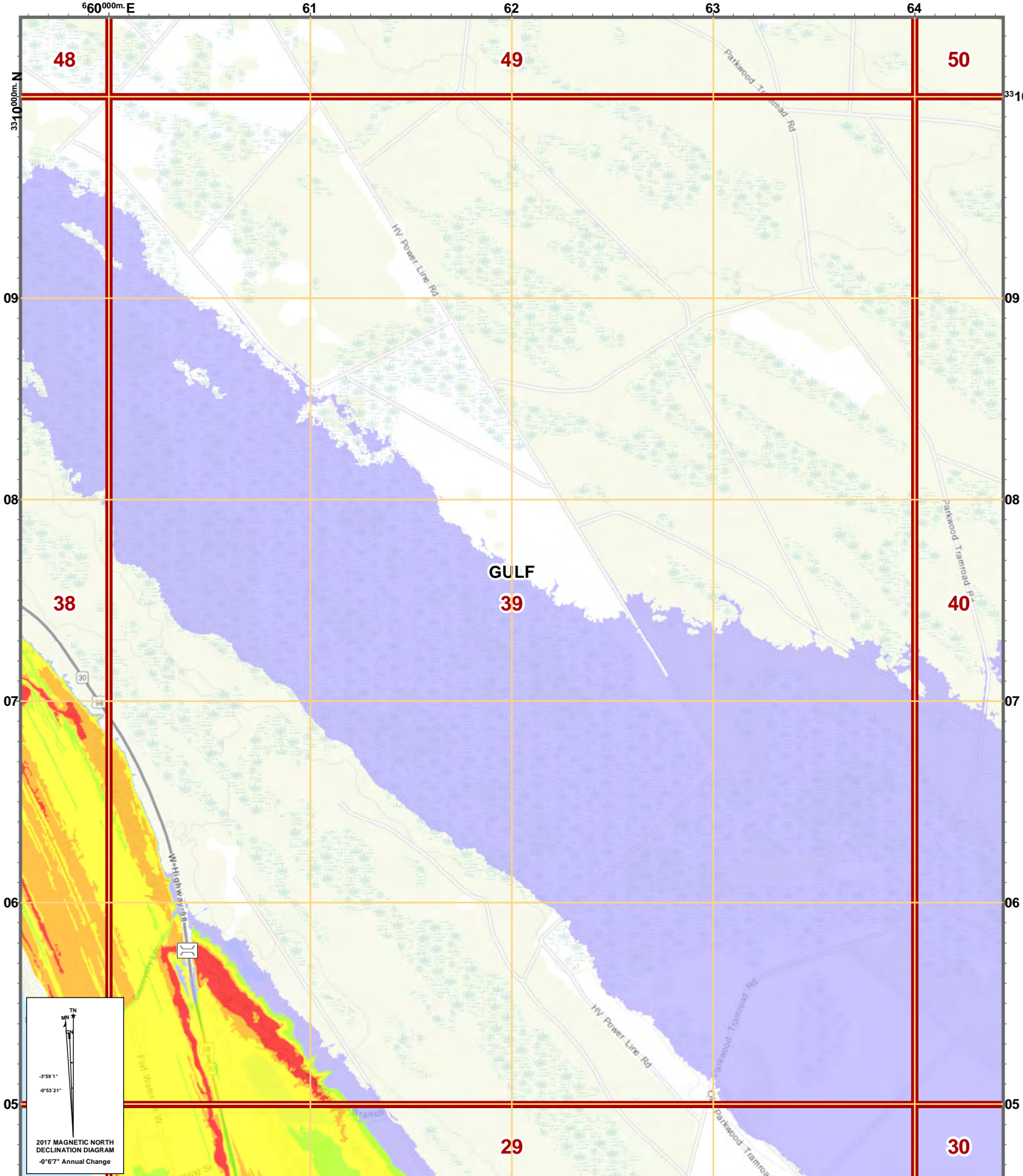
US National Grid 100,000-m. Square ID FU
Grid Zone Designation 16R

Created By: GIS Section
Date: 3/20/2018
Time: 5:50:39 AM

Path: S:\Projects\USNG\2017_MapBooks\GULFMapBook_PDFs\GULF.mxd

USNG Page: 16R FU 5605
Local Page: 38
Scale: 1:24,000



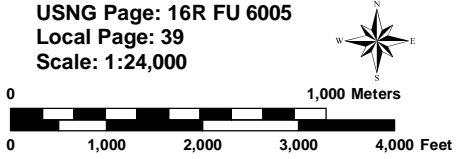


Disclaimer: Map is intended for reference only
No warranty for accuracy provided

US National Grid 100,000-m Square ID FU
Grid Zone Designation 16R

Created By: GIS Section
Date: 3/20/2018
Time: 5:51:00 AM
Path: S:\Projects\USNG\2017_MapBooks\GULFMapBook_PDFs\GULF.mxd

USNG Page: 16R FU 6005
Local Page: 39
Scale: 1:24,000



64000m E

65

66

67

68

49

50

51

331000m N

3310

09

09

08

08

39

40

41

GULF

07

07

06

06

05

05

30

31

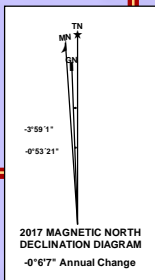
64

65

66

67

68



Disclaimer: Map is intended for reference only
No warranty for accuracy provided

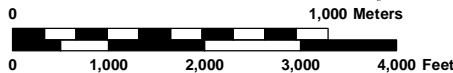
US National Grid
100,000-m. Square ID
FU

Grid Zone Designation
16R

Created By: GIS Section
Date: 3/20/2018
Time: 5:51:19 AM

Path: S:\Projects\USNG\2017_MapBooks\GULFMapBook_PDFs\GULF.mxd

USNG Page: 16R FU 6405
Local Page: 40
Scale: 1:24,000



FLORIDA DIVISION
OF EMERGENCY
MANAGEMENT

68°00m E

69

670

71

72

50

51

52

331000m N

3310

09

09

08

08

40

41

42

GULF

07

07

06

06

05

05

31

32

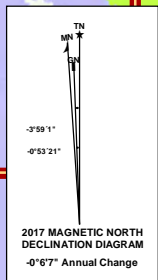
68

69

670

71

72



Disclaimer: Map is intended for reference only
No warranty for accuracy provided

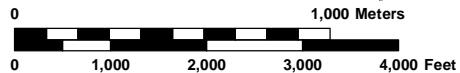
US National Grid
100,000-m Square ID
FU

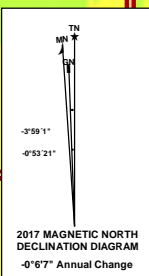
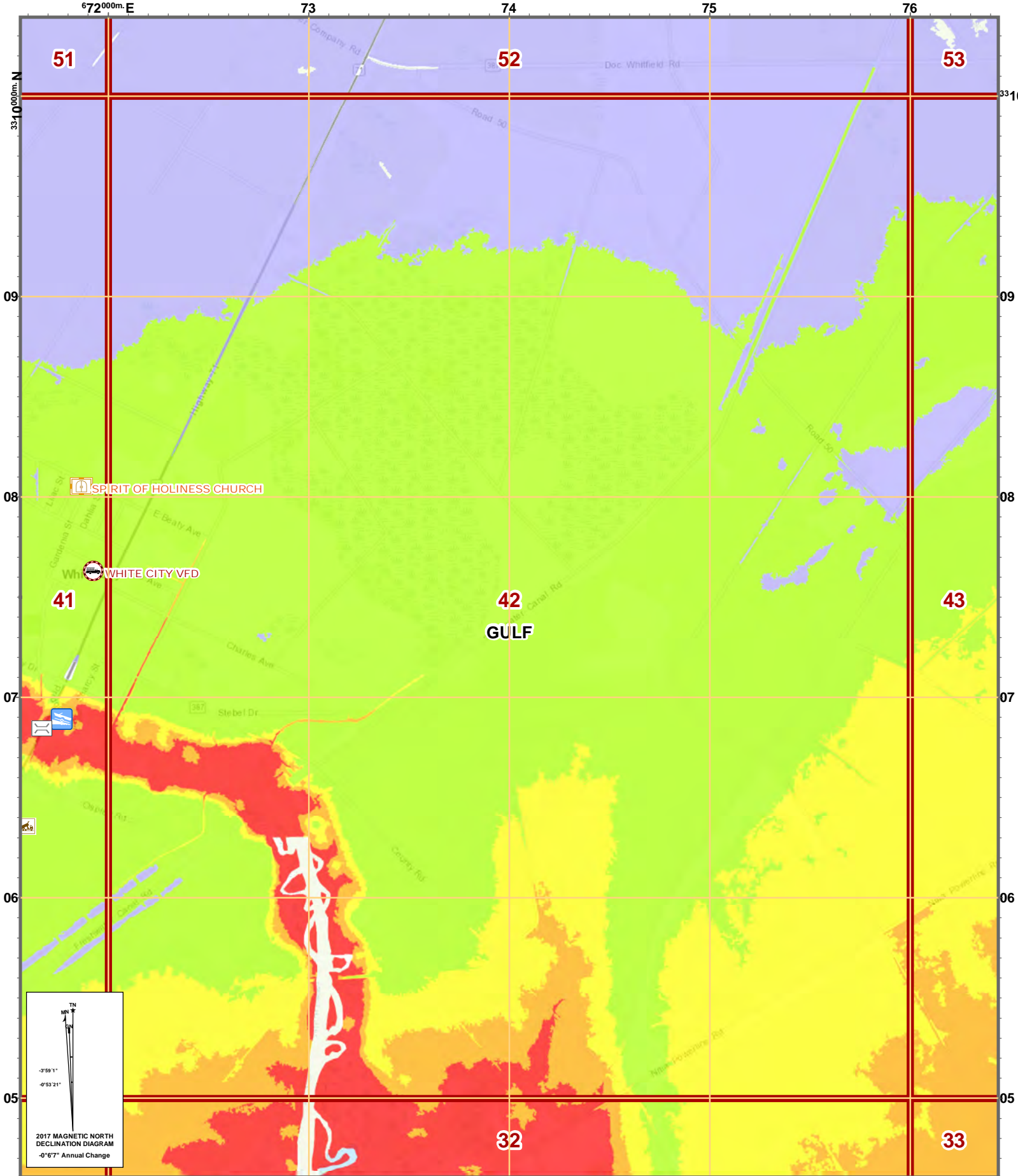
Grid Zone Designation
16R

Created By: GIS Section
Date: 3/20/2018
Time: 5:51:40 AM

Path: S:\Projects\USNG\2017_MapBooks\GULFMapBook_PDFs\GULF.mxd

USNG Page: 16R FU 6805
Local Page: 41
Scale: 1:24,000





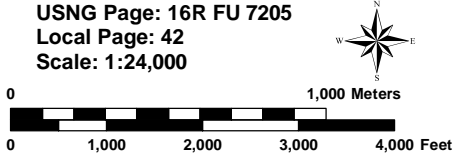
Disclaimer: Map is intended for reference only
No warranty for accuracy provided

US National Grid 100,000-m. Square ID FU
Grid Zone Designation 16R

Created By: GIS Section
Date: 3/20/2018
Time: 5:52:03 AM

Path: S:\Projects\USNG\2017_MapBooks\GULF\MapBook_PDFs\GULF.mxd

USNG Page: 16R FU 7205
Local Page: 42
Scale: 1:24,000



676000m E

77

78

79

680

52

53

54

GULF CORRECTIONAL INSTITUTION WORK CAMP

3310000m N

3310

09

09

08

08

42

43

44

GULF

07

07

06

06

05

05

33

34

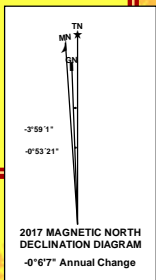
76

77

78

79

680



Disclaimer: Map is intended for reference only
No warranty for accuracy provided

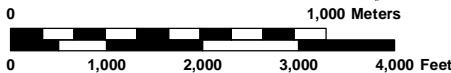
US National Grid
100,000-m Square ID
FU

Grid Zone Designation
16R

Created By: GIS Section
Date: 3/20/2018
Time: 5:52:31 AM

Path: S:\Projects\USNG\2017_MapBooks\GULFMapBook_PDFs\GULF.mxd

USNG Page: 16R FU 7605
Local Page: 43
Scale: 1:24,000



FLORIDA DIVISION
OF EMERGENCY
MANAGEMENT

680000m E

81

82

83

84

53

Whitfield Rd

54

55

 CORRECTIONAL INSTITUTION WORK CAMP

3310000m N

3310

09

09

08

08

07

07

06

06

05

05

43

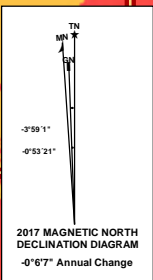
44

45

GULF

34

35



Disclaimer: Map is intended for reference only
No warranty for accuracy provided

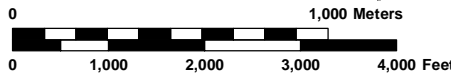
US National Grid
100,000-m. Square ID
FU

Grid Zone Designation
16R

Created By: GIS Section
Date: 3/20/2018
Time: 5:52:53 AM

Path: S:\Projects\USNG\2017_MapBooks\GULFMapBook_PDFs\GULF.mxd

USNG Page: 16R FU 8005
Local Page: 44
Scale: 1:24,000



684000m E

85

86

87

88

54

55

56

3310000m N

3310

09

09

08

08

44

45

46

07

07

06

06

05

05

35

36

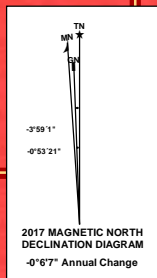
84

85

86

87

88

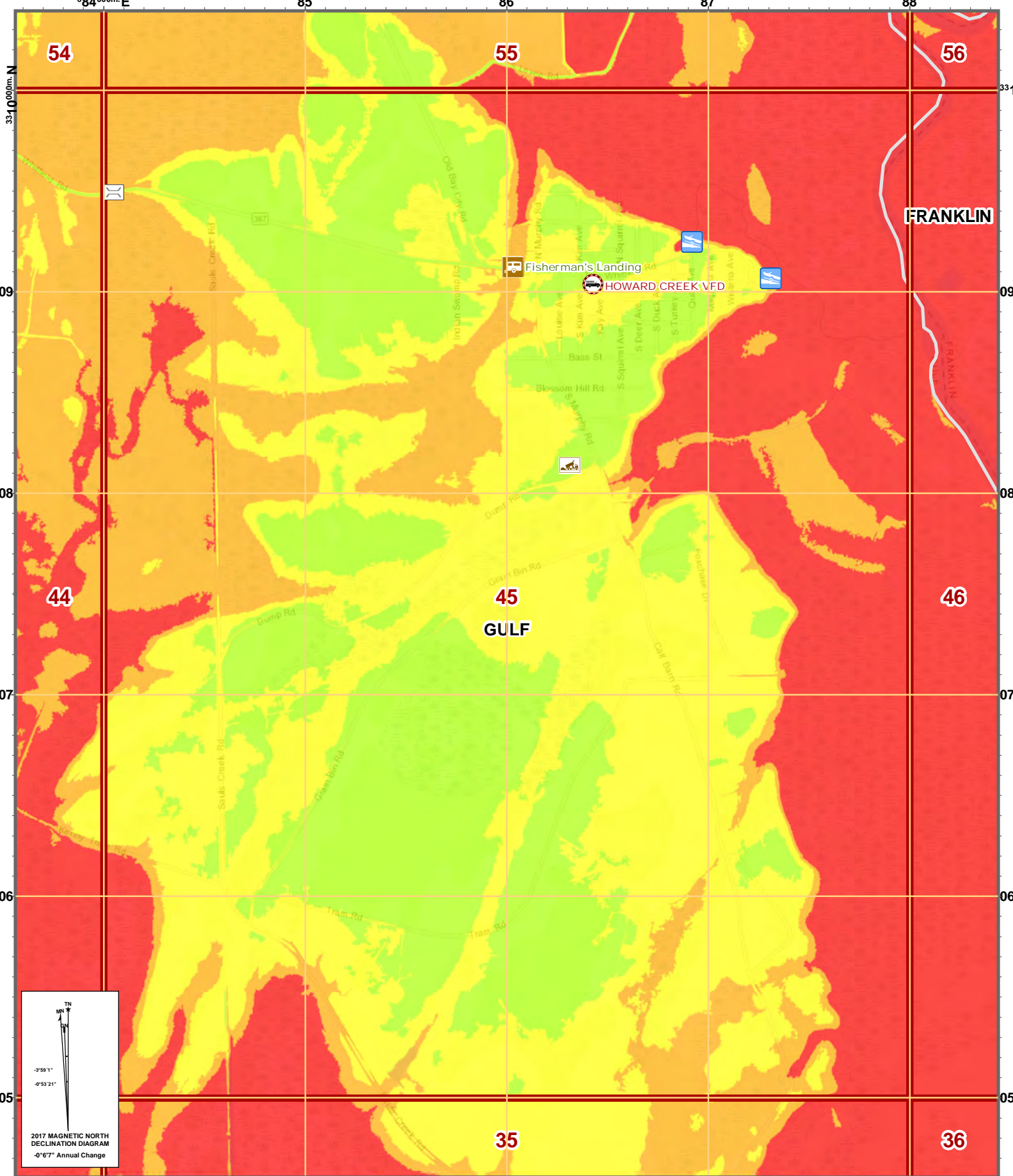
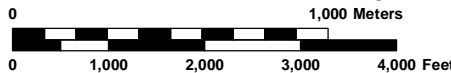


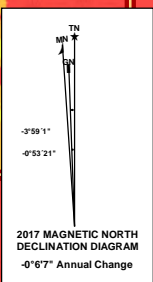
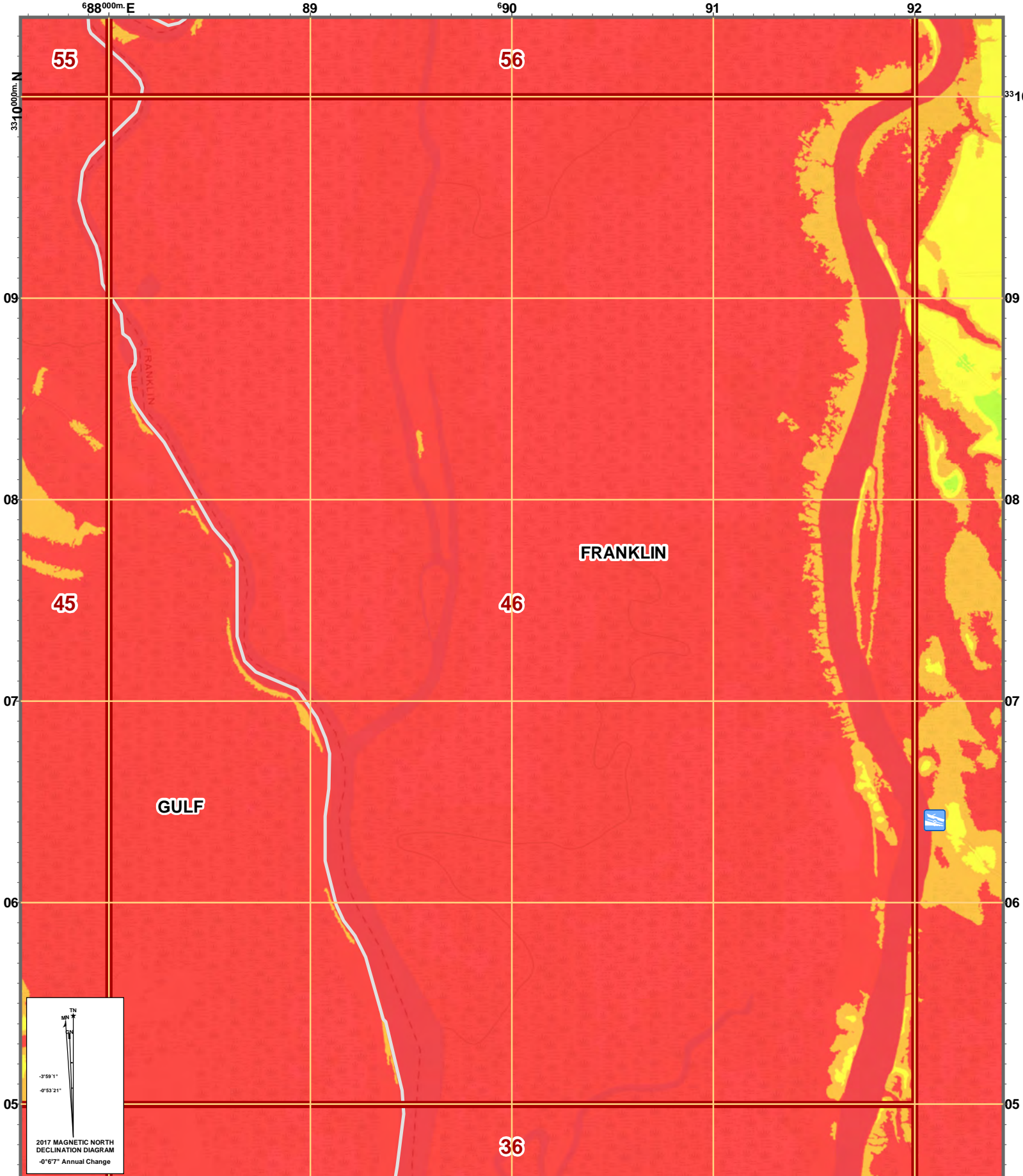
Disclaimer: Map is intended for reference only
No warranty for accuracy provided

US National Grid 100,000-m. Square ID FU
Grid Zone Designation 16R

Created By: GIS Section
Date: 3/20/2018
Time: 5:53:19 AM
Path: S:\Projects\USNG\2017_MapBooks\GULFMapBook_PDFs\GULF.mxd

USNG Page: 16R FU 8405
Local Page: 45
Scale: 1:24,000





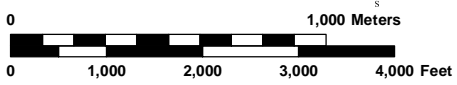
Disclaimer: Map is intended for reference only
No warranty for accuracy provided

US National Grid 100,000-m. Square ID FU
Grid Zone Designation 16R

Created By: GIS Section
Date: 3/20/2018
Time: 5:53:39 AM

Path: S:\Projects\USNG\2017_MapBooks\GULF\MapBook_PDFs\GULF.mxd

USNG Page: 16R FU 8805
Local Page: 46
Scale: 1:24,000



652000m E

53

54

55

56

3315000m N

14

13

12

11

3310

52

53

54

55

56

57

58

47

48

37

38

BAY

GULF

Mexico Beach

Beacon Hill

MEXICO BEACH PUBLIC PIER (TYPE III)

DIOCESE OF PENSACOLA
MEXICO BCH METHODIST CHURCH

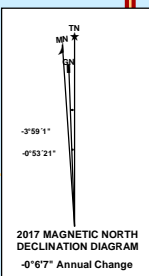
DIOCESE OF PENSACOLA

El Governor RV Park

Angela Estates

MEXICO BEACH PUBLIC SAFETY OFFICE HEADQUARTERS

Kristiana Mobile Home Park

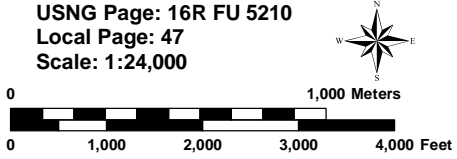


Disclaimer: Map is intended for reference only
No warranty for accuracy provided

US National Grid 100,000-m. Square ID FU
Grid Zone Designation 16R

Created By: GIS Section
Date: 3/20/2018
Time: 5:54:02 AM
Path: S:\Projects\USNG\2017_MapBooks\GULFMapBook_PDFs\GULF.mxd

USNG Page: 16R FU 5210
Local Page: 47
Scale: 1:24,000



656000m E

57

58

59

60

3315000m N

57

58

59

15

14

13

12

11

3310

47

48

49

GULF

Philips Dr
Faulk Pl
Triton St
Nutmeg St
Apple Ave
Alford Ln
Cockles Ave
Starfish Ave
Four J's Rd
Kaelly
Beacon Rd
Gulf Aire Dr
Nautibus Dr

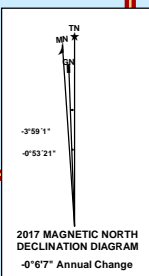
Kristiana Mobile Home Park

BEACON VILLA RETIREMENT CENTER

GULF COUNTY BEACHES VFD

38

39



Disclaimer: Map is intended for reference only
No warranty for accuracy provided

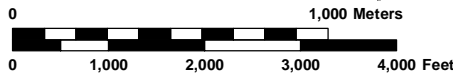
US National Grid
100,000-m. Square ID
FU

Grid Zone Designation
16R

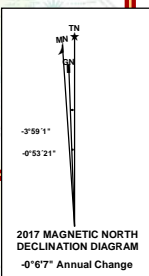
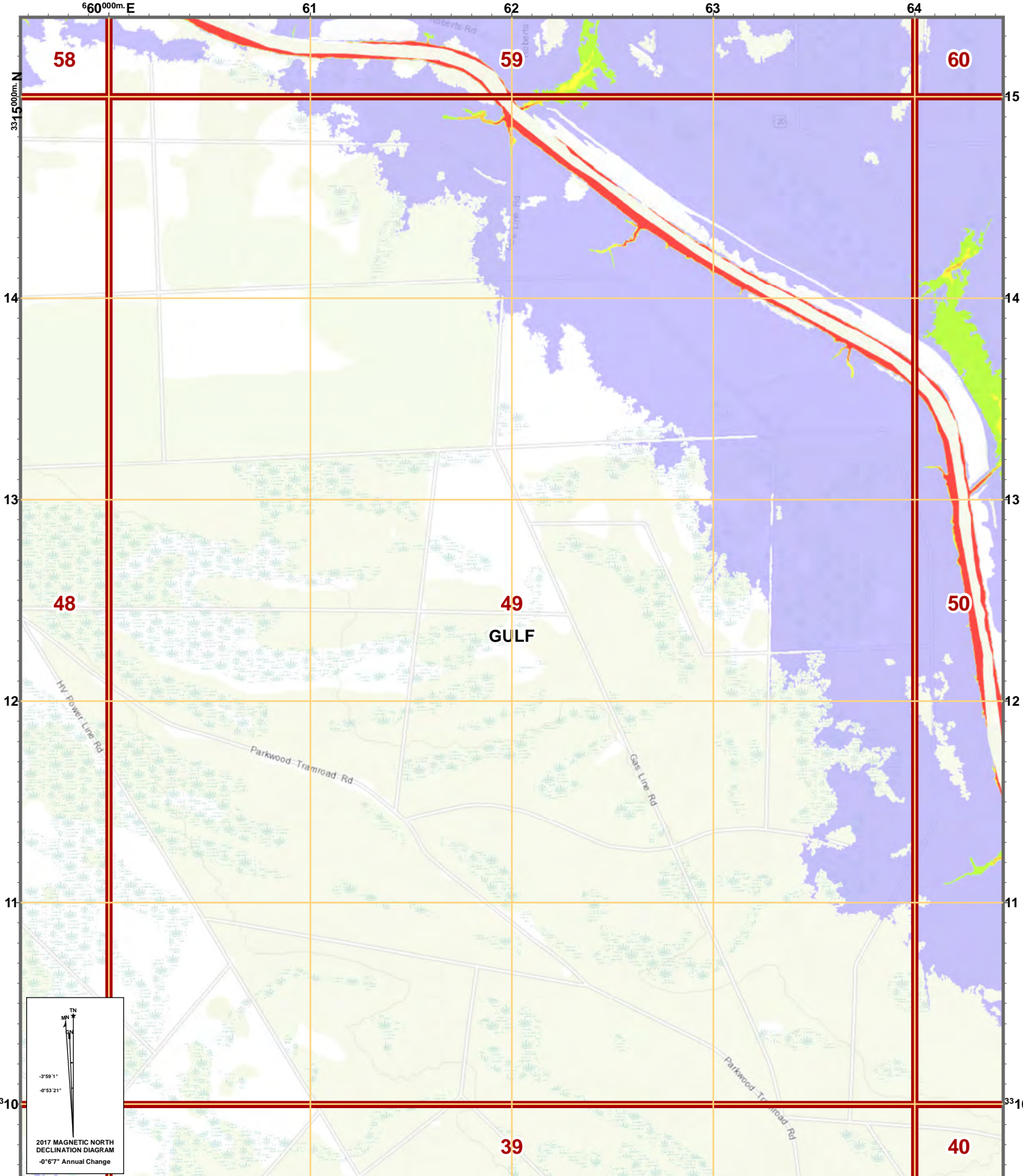
Created By: GIS Section
Date: 3/20/2018
Time: 5:54:23 AM

Path: S:\Projects\USNG\2017_MapBooks\GULF\MapBook_PDFs\GULF.mxd

USNG Page: 16R FU 5610
Local Page: 48
Scale: 1:24,000



FLORIDA DIVISION
OF EMERGENCY
MANAGEMENT



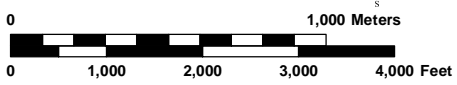
Disclaimer: Map is intended for reference only
No warranty for accuracy provided

US National Grid
100,000-m. Square ID
FU
Grid Zone Designation
16R

Created By: GIS Section
Date: 3/20/2018
Time: 5:54:48 AM

Path: S:\Projects\USNG\2017_MapBooks\GULF\MapBook_PDFs\GULF.mxd

USNG Page: 16R FU 6010
Local Page: 49
Scale: 1:24,000



64 000m E

65

66

67

68

59

60

61

33 15 000m N

15

50 St Joe Paper Company Rd

14

14

13

13

49

50

51

GULF

12

12

11

11

33 10

33 10

40

41

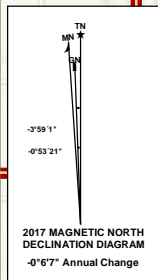
64

65

66

67

68



Disclaimer: Map is intended for reference only
No warranty for accuracy provided

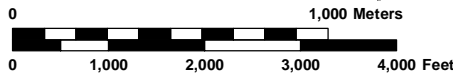
US National Grid
100,000-m. Square ID
FU

Grid Zone Designation
16R

Created By: GIS Section
Date: 3/20/2018
Time: 5:55:08 AM

Path: S:\Projects\USNG\2017_MapBooks\GULFMapBook_PDFs\GULF.mxd

USNG Page: 16R FU 6410
Local Page: 50
Scale: 1:24,000



FLORIDA DIVISION
OF EMERGENCY
MANAGEMENT

68°00m E

69

670

71

72

60

61

62

33°15'00m N

15

14

14

13

13

50

51

52

GULF

12

12

11

11

33°10'

33°10'

41

42

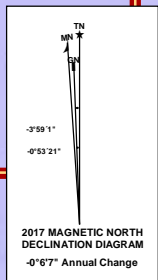
68

69

670

71

72

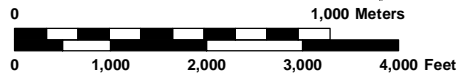


Disclaimer: Map is intended for reference only
No warranty for accuracy provided

US National Grid 100,000-m Square ID FU
Grid Zone Designation 16R

Created By: GIS Section
Date: 3/20/2018
Time: 5:55:29 AM
Path: S:\Projects\USNG\2017_MapBooks\GULF\MapBook_PDFs\GULF.mxd

USNG Page: 16R FU 6810
Local Page: 51
Scale: 1:24,000



672000m E

73

74

75

76

61

62

63

3315000m N

15

14

14

13

13

12

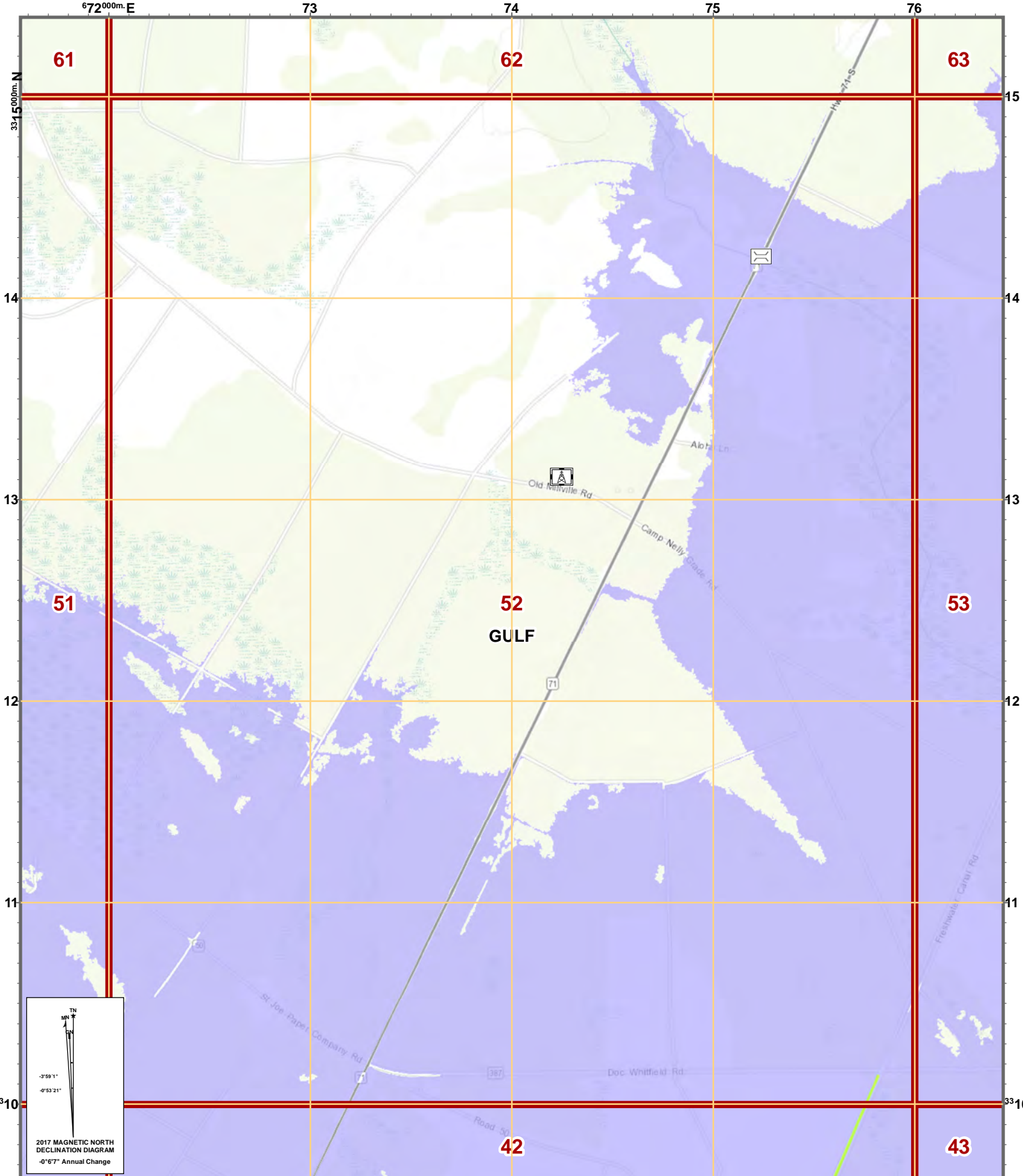
12

11

11

3310

3310



51

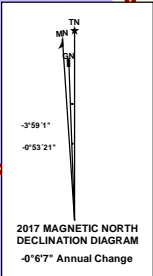
52

53

GULF

42

43



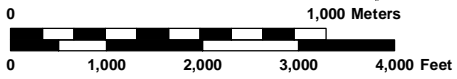
Disclaimer: Map is intended for reference only
No warranty for accuracy provided

US National Grid 100,000-m. Square ID FU
Grid Zone Designation 16R

Created By: GIS Section
Date: 3/20/2018
Time: 5:55:52 AM

Path: S:\Projects\USNG\2017_MapBooks\GULFMapBook_PDFs\GULF.mxd

USNG Page: 16R FU 7210
Local Page: 52
Scale: 1:24,000



676000m E

77

78

79

680

3315000m N

62

63

64

15

14

14

13

13

52

53

54

GULF

12

12

11

11

3310

3310

43

44

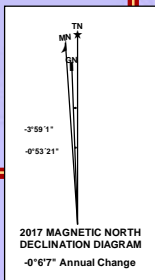
76

77

78

79

680



Disclaimer: Map is intended for reference only
No warranty for accuracy provided

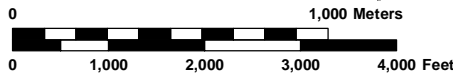
Created By: GIS Section
Date: 3/20/2018
Time: 5:56:15 AM

Path: S:\Projects\USNG\2017_MapBooks\GULFMapBook_PDFs\GULF.mxd

US National Grid
100,000-m. Square ID
FU

Grid Zone Designation
16R

USNG Page: 16R FU 7610
Local Page: 53
Scale: 1:24,000



FLORIDA DIVISION
OF EMERGENCY
MANAGEMENT

60 000m E

81

82

83

84

63

64

65

33 15 000m N

15

14

14

13

13

53

54

55

GULF

12

12

11

11

33 10

33 10

44

45

60

81

82

83

84

Disclaimer: Map is intended for reference only
No warranty for accuracy provided

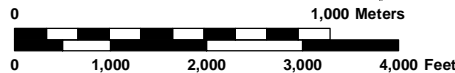
US National Grid
100,000-m Square ID
FU

Grid Zone Designation
16R

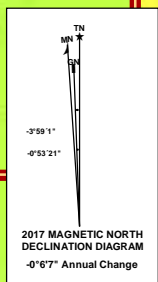
Created By: GIS Section
Date: 3/20/2018
Time: 5:56:34 AM

Path: S:\Projects\USNG\2017_MapBooks\GULFMapBook_PDFs\GULF.mxd

USNG Page: 16R FU 8010
Local Page: 54
Scale: 1:24,000



FLORIDA DIVISION
OF EMERGENCY
MANAGEMENT



CORRECTIONAL INSTITUTION WORK CAMP

Crossover Rd

Major Hunt Rd

Robert Rippen Rd

Robert Rippen Rd

Robert Rippen Rd

Whitfield Rd

Downhill Rd

North Powerline Rd

Kentley Train Rd

684000m E

85

86

87

88

64

65

66

3315000m N

15

14

14

13

13

54

GULF

55

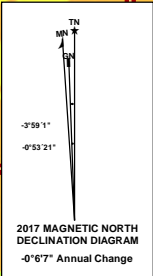
56

12

12

11

11



45

FRANKLIN

46

84

85

86

87

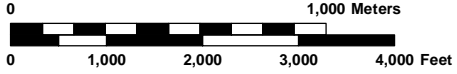
88

Disclaimer: Map is intended for reference only
No warranty for accuracy provided

US National Grid 100,000-m Square ID FU
Grid Zone Designation 16R

Created By: GIS Section
Date: 3/20/2018
Time: 5:56:54 AM
Path: S:\Projects\USNG\2017_MapBooks\GULFMapBook_PDFs\GULF.mxd

USNG Page: 16R FU 8410
Local Page: 55
Scale: 1:24,000



688000m E

89

690

91

92

65

66

3315000m N

15

14

14

GULF

13

13

55

56

12

12

FRANKLIN

11

11

3310

3310

46

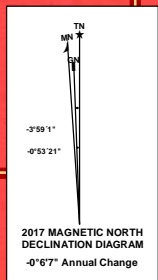
88

89

690

91

92



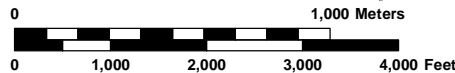
Disclaimer: Map is intended for reference only
No warranty for accuracy provided

US National Grid 100,000-m Square ID FU
Grid Zone Designation 16R

Created By: GIS Section
Date: 3/20/2018
Time: 5:57:14 AM

Path: S:\Projects\USNG\2017_MapBooks\GULF\MapBook_PDFs\GULF.mxd

USNG Page: 16R FU 8810
Local Page: 56
Scale: 1:24,000



FLORIDA DIVISION OF EMERGENCY MANAGEMENT

652000m E

53

54

55

56

3320000m N

3320

67

68

19

19

18

18

BAY

57

GULF

58

17

17

16

16

15

15

47

48

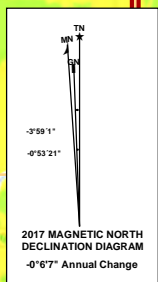
52

53

54

55

56



Disclaimer: Map is intended for reference only
No warranty for accuracy provided

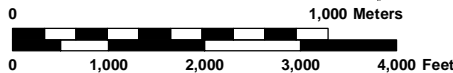
US National Grid
100,000-m. Square ID
FU

Grid Zone Designation
16R

Created By: GIS Section
Date: 3/20/2018
Time: 5:57:35 AM

Path: S:\Projects\USNG\2017_MapBooks\GULFMapBook_PDFs\GULF.mxd

USNG Page: 16R FU 5215
Local Page: 57
Scale: 1:24,000



656000m E

57

58

59

60

3320000m N

67

68

69

3320

19

19

18

18

17

17

16

16

15

15

57

58

59

GULF

48

49

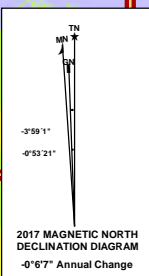
56

57

58

59

60

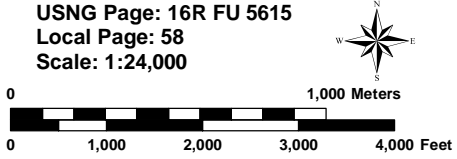


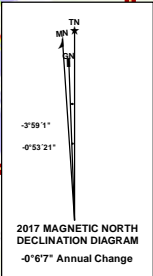
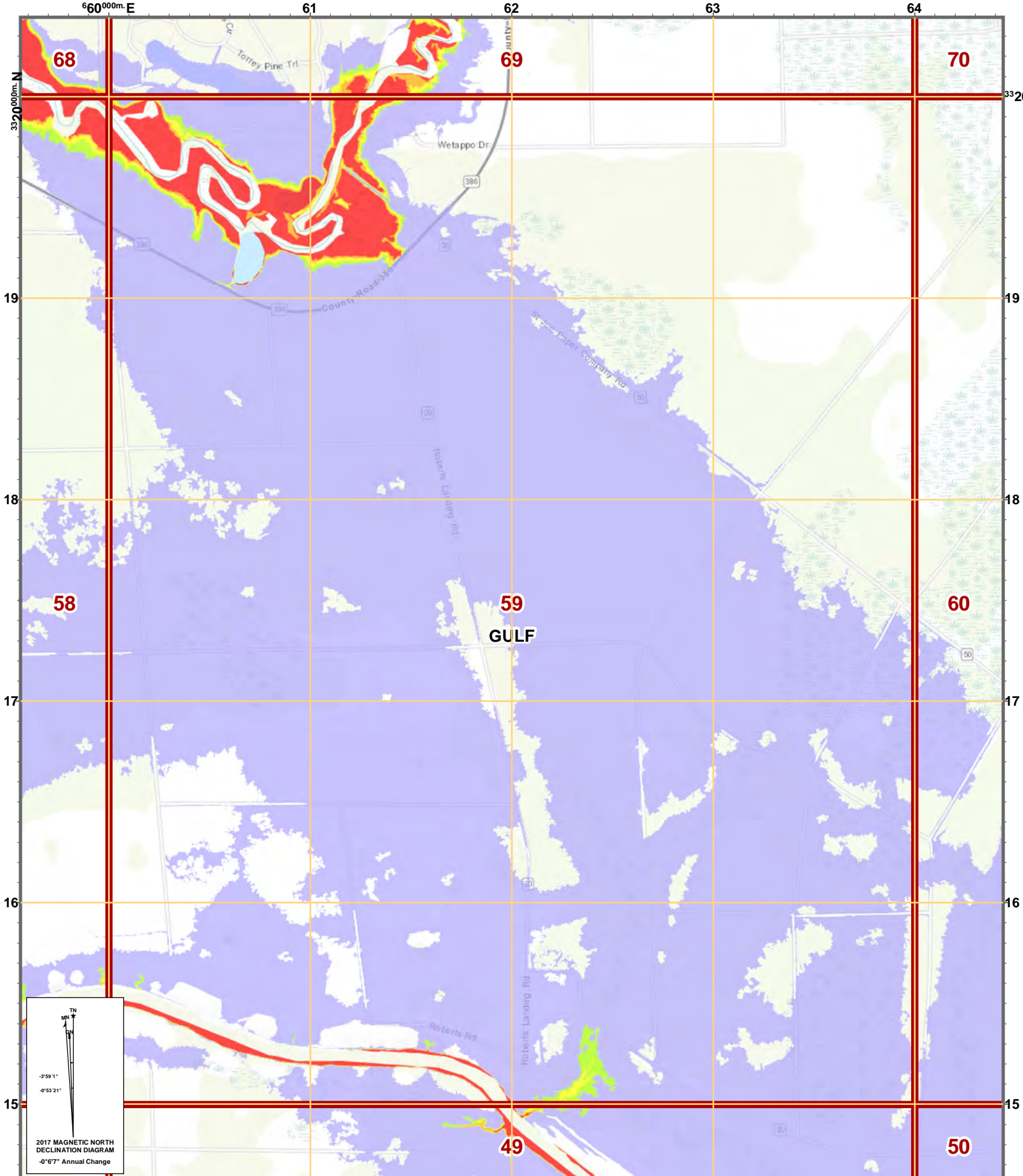
Disclaimer: Map is intended for reference only
No warranty for accuracy provided

US National Grid 100,000-m. Square ID FU
Grid Zone Designation 16R

Created By: GIS Section
Date: 3/20/2018
Time: 5:57:56 AM
Path: S:\Projects\USNG\2017_MapBooks\GULFMapBook_PDFs\GULF.mxd

USNG Page: 16R FU 5615
Local Page: 58
Scale: 1:24,000



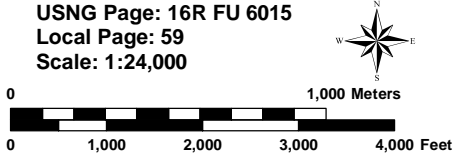


Disclaimer: Map is intended for reference only
No warranty for accuracy provided

US National Grid 100,000-m. Square ID FU
Grid Zone Designation 16R

Created By: GIS Section
Date: 3/20/2018
Time: 5:58:18 AM
Path: S:\Projects\USNG\2017_MapBooks\GULFMapBook_PDFs\GULF.mxd

USNG Page: 16R FU 6015
Local Page: 59
Scale: 1:24,000



64 000m E

65

66

67

68

69

70

71

3320000m N

3320

19

19

18

18

59

60

61

GULF

17

17

16

16

15

15

50

51

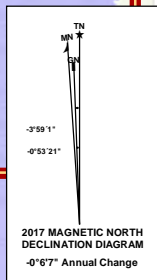
64

65

66

67

68



Disclaimer: Map is intended for reference only
No warranty for accuracy provided

US National Grid 100,000-m Square ID FU
Grid Zone Designation 16R

Created By: GIS Section
Date: 3/20/2018
Time: 5:58:44 AM

Path: S:\Projects\USNG\2017_MapBooks\GULF\MapBook_PDFs\GULF.mxd

USNG Page: 16R FU 6415
Local Page: 60
Scale: 1:24,000



68°00m E

69

670

71

72

70

71

72

332000m N

3320

19

19

18

18

60

61

62

GULF

17

17

16

16

15

15

51

52

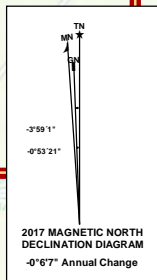
68

69

670

71

72



Disclaimer: Map is intended for reference only
No warranty for accuracy provided

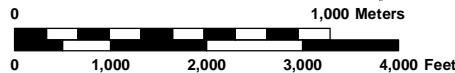
US National Grid
100,000-m Square ID
FU

Grid Zone Designation
16R

Created By: GIS Section
Date: 3/20/2018
Time: 5:59:07 AM

Path: S:\Projects\USNG\2017_MapBooks\GULF\MapBook_PDFs\GULF.mxd

USNG Page: 16R FU 6815
Local Page: 61
Scale: 1:24,000



FLORIDA DIVISION
OF EMERGENCY
MANAGEMENT

672000m E

73

74

75

76

71

72

73

332000m N

3320

19

19

18

18

61

62

63

GULF

17

17

16

16

15

15

52

53

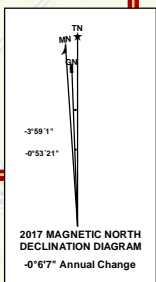
72

73

74

75

76



Disclaimer: Map is intended for reference only
No warranty for accuracy provided

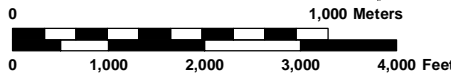
US National Grid
100,000-m. Square ID
FU

Grid Zone Designation
16R

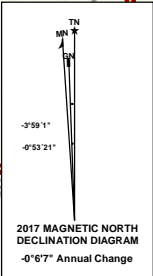
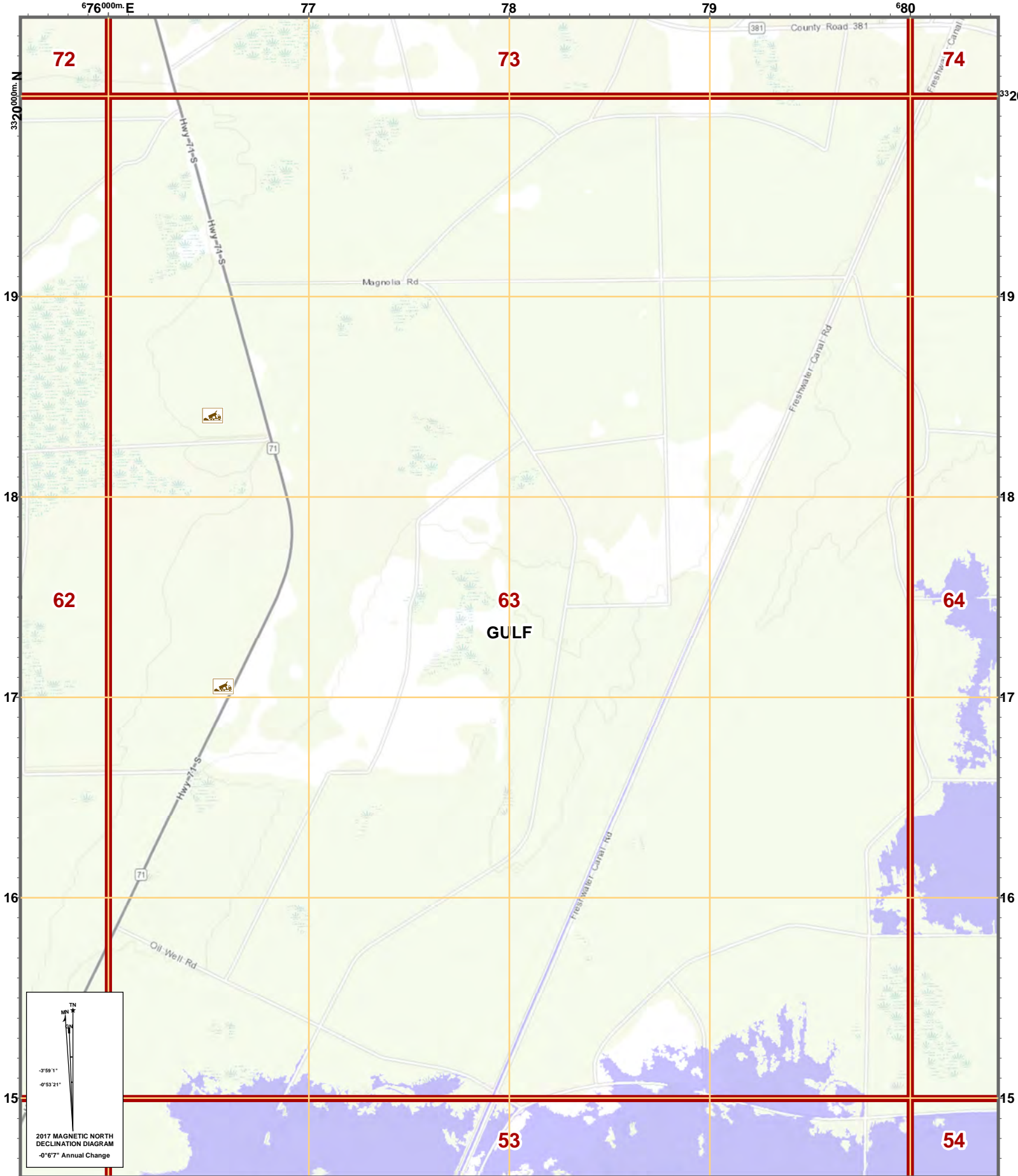
Created By: GIS Section
Date: 3/20/2018
Time: 5:59:35 AM

Path: S:\Projects\USNG\2017_MapBooks\GULFMapBook_PDFs\GULF.mxd

USNG Page: 16R FU 7215
Local Page: 62
Scale: 1:24,000



FLORIDA DIVISION
OF EMERGENCY
MANAGEMENT

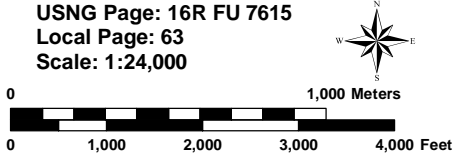


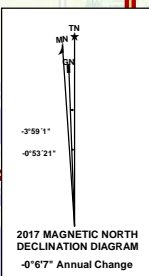
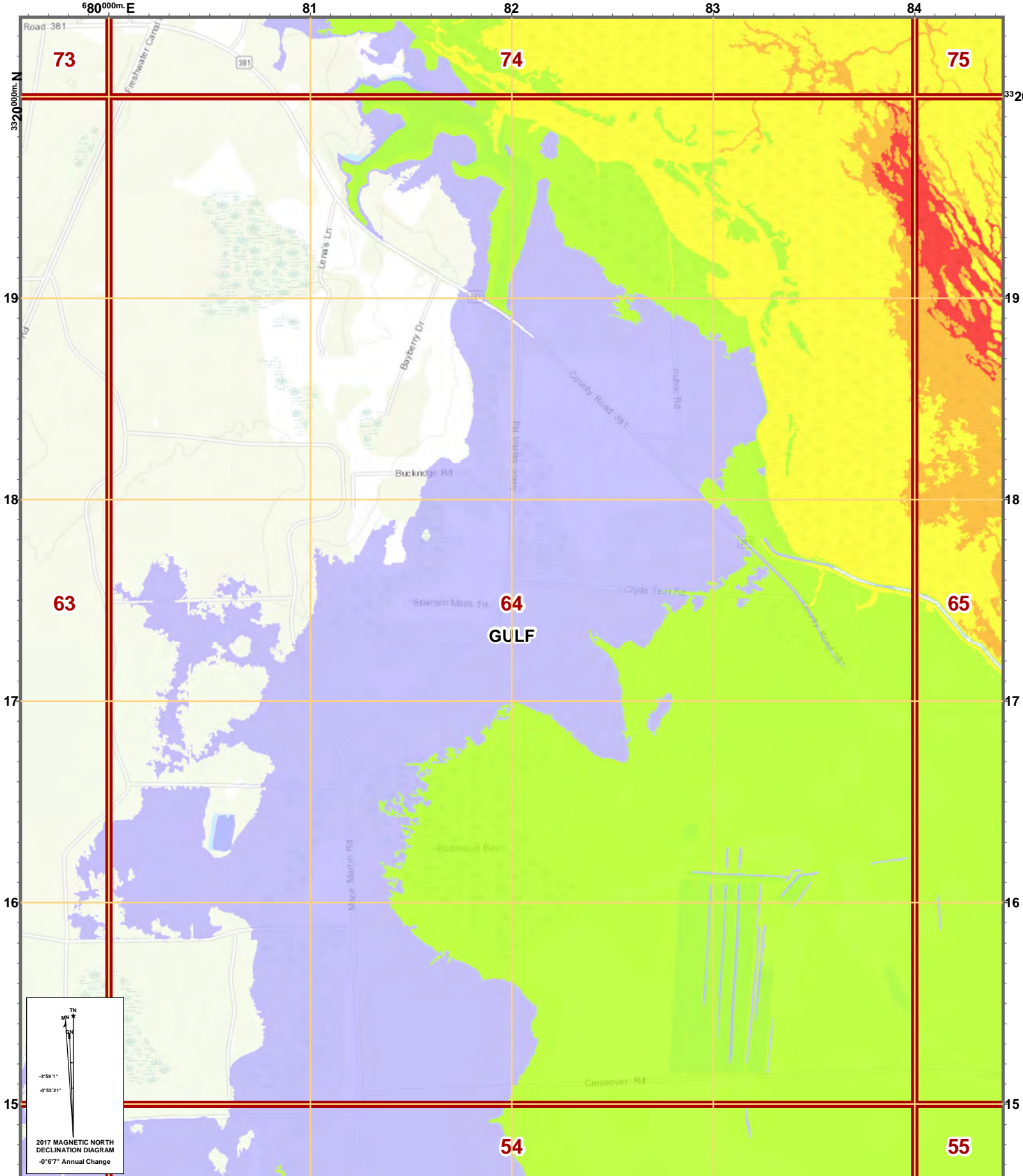
Disclaimer: Map is intended for reference only
No warranty for accuracy provided

US National Grid 100,000-m. Square ID FU
Grid Zone Designation 16R

Created By: GIS Section
Date: 3/20/2018
Time: 6:00:02 AM
Path: S:\Projects\USNG\2017_MapBooks\GULFMapBook_PDFs\GULF.mxd

USNG Page: 16R FU 7615
Local Page: 63
Scale: 1:24,000





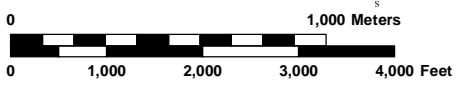
Disclaimer: Map is intended for reference only
No warranty for accuracy provided

US National Grid 100,000-m. Square ID FU
Grid Zone Designation 16R

Created By: GIS Section
Date: 3/20/2018
Time: 6:00:26 AM

Path: S:\Projects\USNG\2017_MapBooks\GULFMapBook_PDFs\GULF.mxd

USNG Page: 16R FU 8015
Local Page: 64
Scale: 1:24,000



684000m E

85

86

87

88

74

75

LIBERTY

3320000m N

3320000m N

19

19

18

18

64

65
GULF

66

17

17

16

16

15

15

55

56

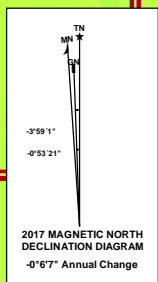
84

85

86

87

88



Disclaimer: Map is intended for reference only
No warranty for accuracy provided

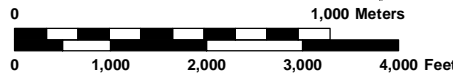
US National Grid
100,000-m Square ID
FU

Grid Zone Designation
16R

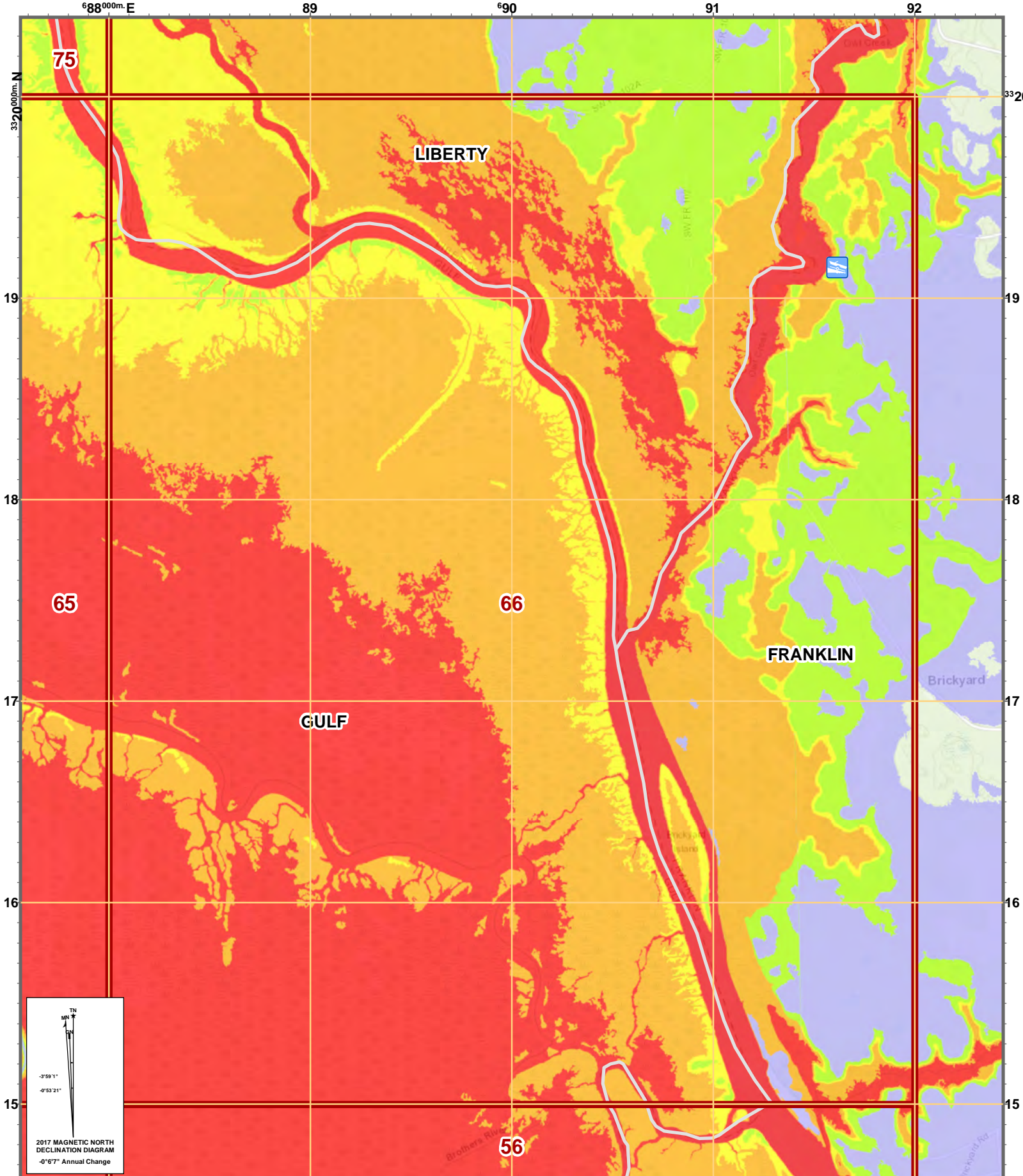
Created By: GIS Section
Date: 3/20/2018
Time: 6:00:45 AM

Path: S:\Projects\USNG\2017_MapBooks\GULF\MapBook_PDFs\GULF.mxd

USNG Page: 16R FU 8415
Local Page: 65
Scale: 1:24,000



FLORIDA DIVISION
OF EMERGENCY
MANAGEMENT



3320000m. N

688000m. E 89 690 91 92

75

LIBERTY

19

3320000m. N

19

18

18

65

66

FRANKLIN

17

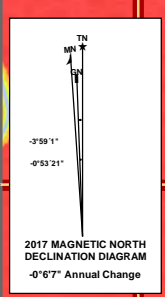
17

GULF

Brickyard

16

16



2017 MAGNETIC NORTH
DECLINATION DIAGRAM
-0°53'21"
-0°67" Annual Change

15

15

56

88 89 690 91 92

Disclaimer: Map is intended for reference only
No warranty for accuracy provided

US National Grid 100,000-m. Square ID FU
Grid Zone Designation 16R

Created By: GIS Section
Date: 3/20/2018
Time: 6:01:03 AM
Path: S:\Projects\USNG\2017_MapBooks\GULFMapBook_PDFs\GULF.mxd

USNG Page: 16R FU 8815
Local Page: 66
Scale: 1:24,000



652000m E

53

54

55

56

332500m N

76

77

25

Big Cove

Intracoastal Waterway

24

23

67

68

23

22

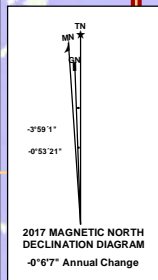
BAY

22

GULF

21

21



3320

57

58

52

53

54

55

56

Disclaimer: Map is intended for reference only
No warranty for accuracy provided

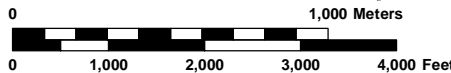
US National Grid
100,000-m. Square ID
FU

Grid Zone Designation
16R

Created By: GIS Section
Date: 3/20/2018
Time: 6:01:23 AM

Path: S:\Projects\USNG\2017_MapBooks\GULFMapBook_PDFs\GULF.mxd

USNG Page: 16R FU 5220
Local Page: 67
Scale: 1:24,000



656000m E

57

58

59

60

3325000m N

76

77

78

25

24

24

23

23

67

GULF

68

69

22

22

21

21

3320

3320

56

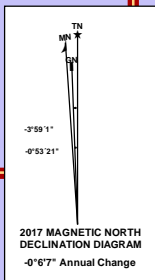
57

58

59

60

59



OVERSTREET VFD

Disclaimer: Map is intended for reference only
No warranty for accuracy provided

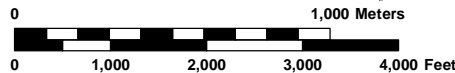
US National Grid
100,000-m. Square ID
FU

Grid Zone Designation
16R

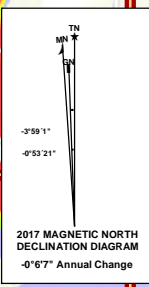
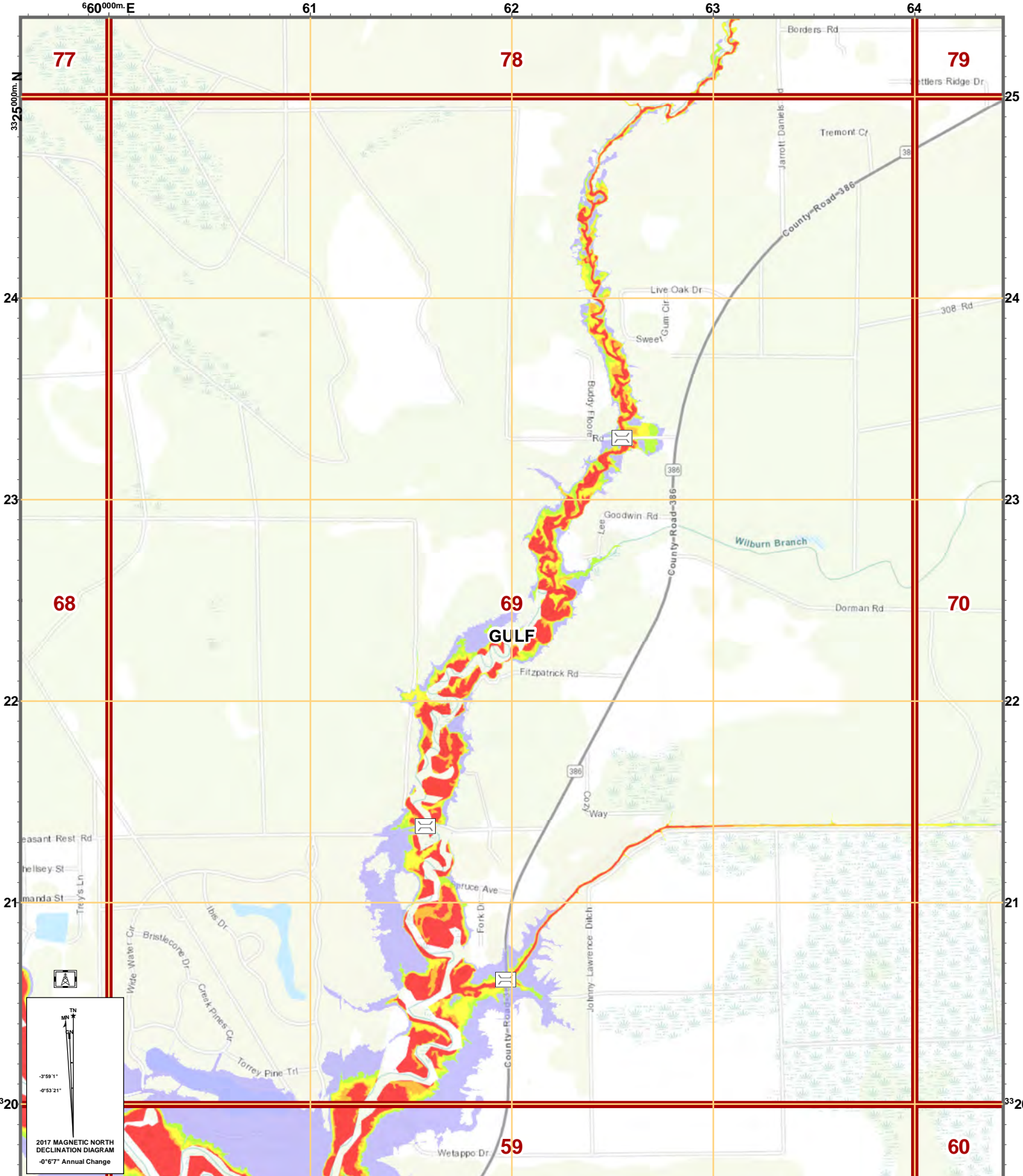
Created By: GIS Section
Date: 3/20/2018
Time: 6:01:42 AM

Path: S:\Projects\USNG\2017_MapBooks\GULF\MapBook_PDFs\GULF.mxd

USNG Page: 16R FU 5620
Local Page: 68
Scale: 1:24,000



FLORIDA DIVISION
OF EMERGENCY
MANAGEMENT



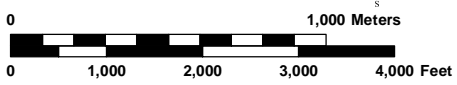
Disclaimer: Map is intended for reference only
No warranty for accuracy provided

US National Grid 100,000-m. Square ID FU
Grid Zone Designation 16R

Created By: GIS Section
Date: 3/20/2018
Time: 6:02:03 AM

Path: S:\Projects\USNG\2017_MapBooks\GULF\MapBook_PDFs\GULF.mxd

USNG Page: 16R FU 6020
Local Page: 69
Scale: 1:24,000



64000m E

65

66

67

68

78

79

80

3325000m N

25

24

24

23

23

69

70

71

GULF

22

22

21

21

3320

3320

60

61

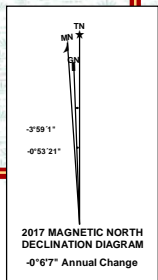
64

65

66

67

68

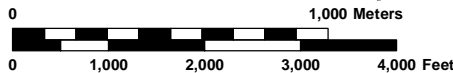


Disclaimer: Map is intended for reference only
No warranty for accuracy provided

US National Grid 100,000-m. Square ID FU
Grid Zone Designation 16R

Created By: GIS Section
Date: 3/20/2018
Time: 6:02:26 AM
Path: S:\Projects\USNG\2017_MapBooks\GULF\MapBook_PDFs\GULF.mxd

USNG Page: 16R FU 6420
Local Page: 70
Scale: 1:24,000



68°00'00"E

69

670

71

72

79

80

81

33°25'00"N

25

24

24

23

23

70

71

72

GULF

22

22

21

21

33°20'

33°20'

61

62

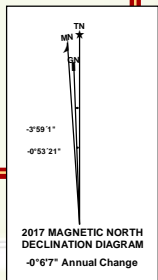
68

69

670

71

72

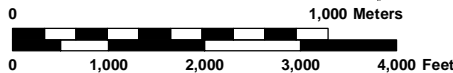


Disclaimer: Map is intended for reference only
No warranty for accuracy provided

US National Grid 100,000-m Square ID FU
Grid Zone Designation 16R

Created By: GIS Section
Date: 3/20/2018
Time: 6:02:47 AM
Path: S:\Projects\USNG\2017_MapBooks\GULFMapBook_PDFs\GULF.mxd

USNG Page: 16R FU 6820
Local Page: 71
Scale: 1:24,000



672000m E

73

74

75

76

3325000m N

80

81

82

25

24

24

23

23

71

72

73

GULF

22

22

21

21

62

63

320

320

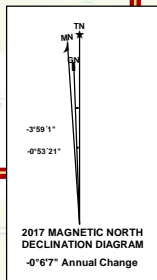
72

73

74

75

76



Disclaimer: Map is intended for reference only
No warranty for accuracy provided

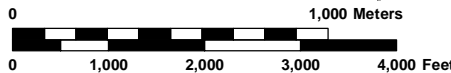
US National Grid
100,000-m. Square ID
FU

Grid Zone Designation
16R

Created By: GIS Section
Date: 3/20/2018
Time: 6:03:17 AM

Path: S:\Projects\USNG\2017_MapBooks\GULF\MapBook_PDFs\GULF.mxd

USNG Page: 16R FU 7220
Local Page: 72
Scale: 1:24,000



676000m E

77

78

79

680

3325000m N

24

23

22

21

3320

76

77

78

79

680

81

82

LIBERTY

72

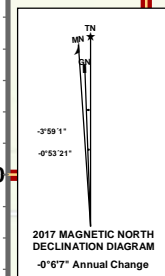
73

GULF

74

63

64

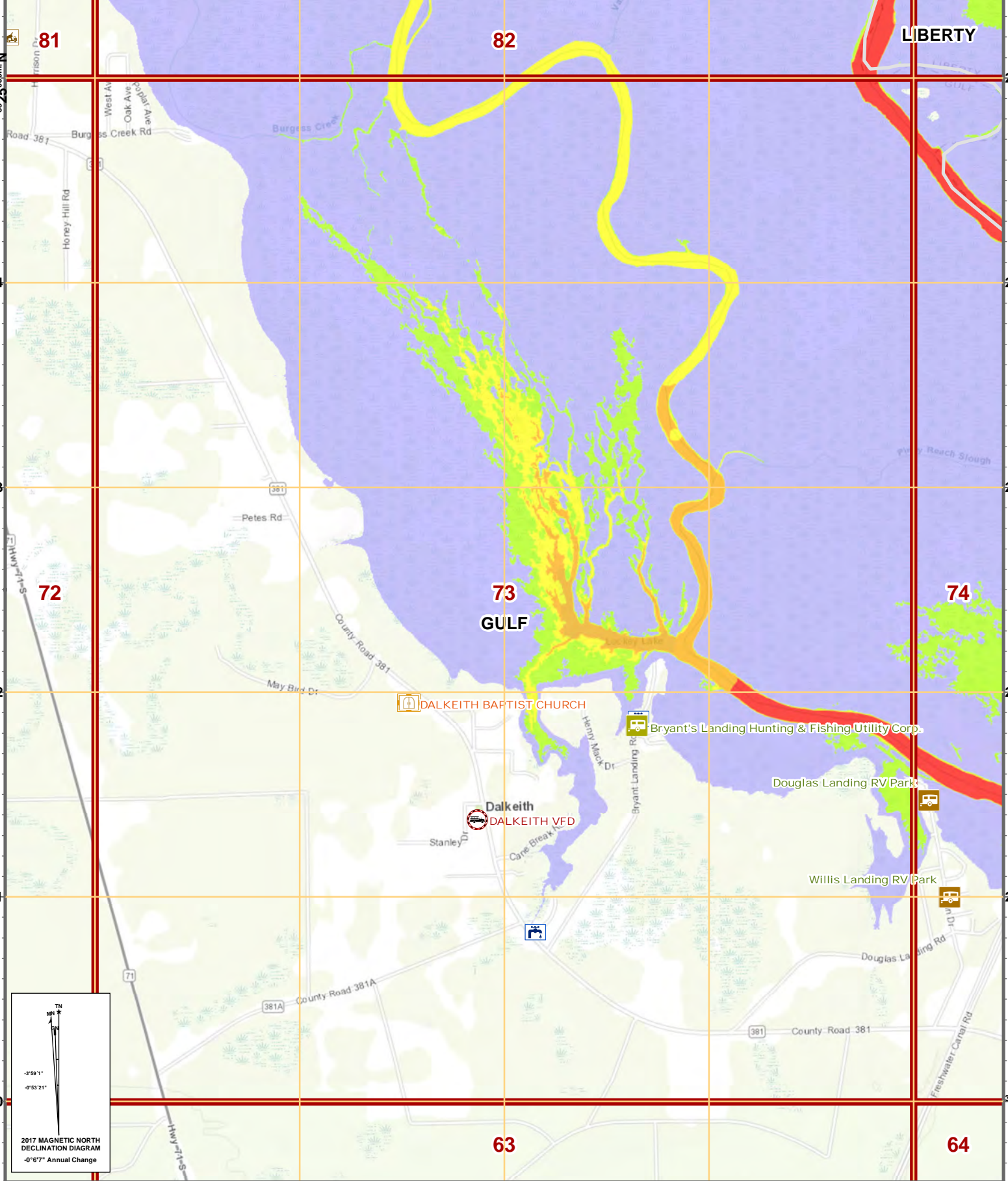


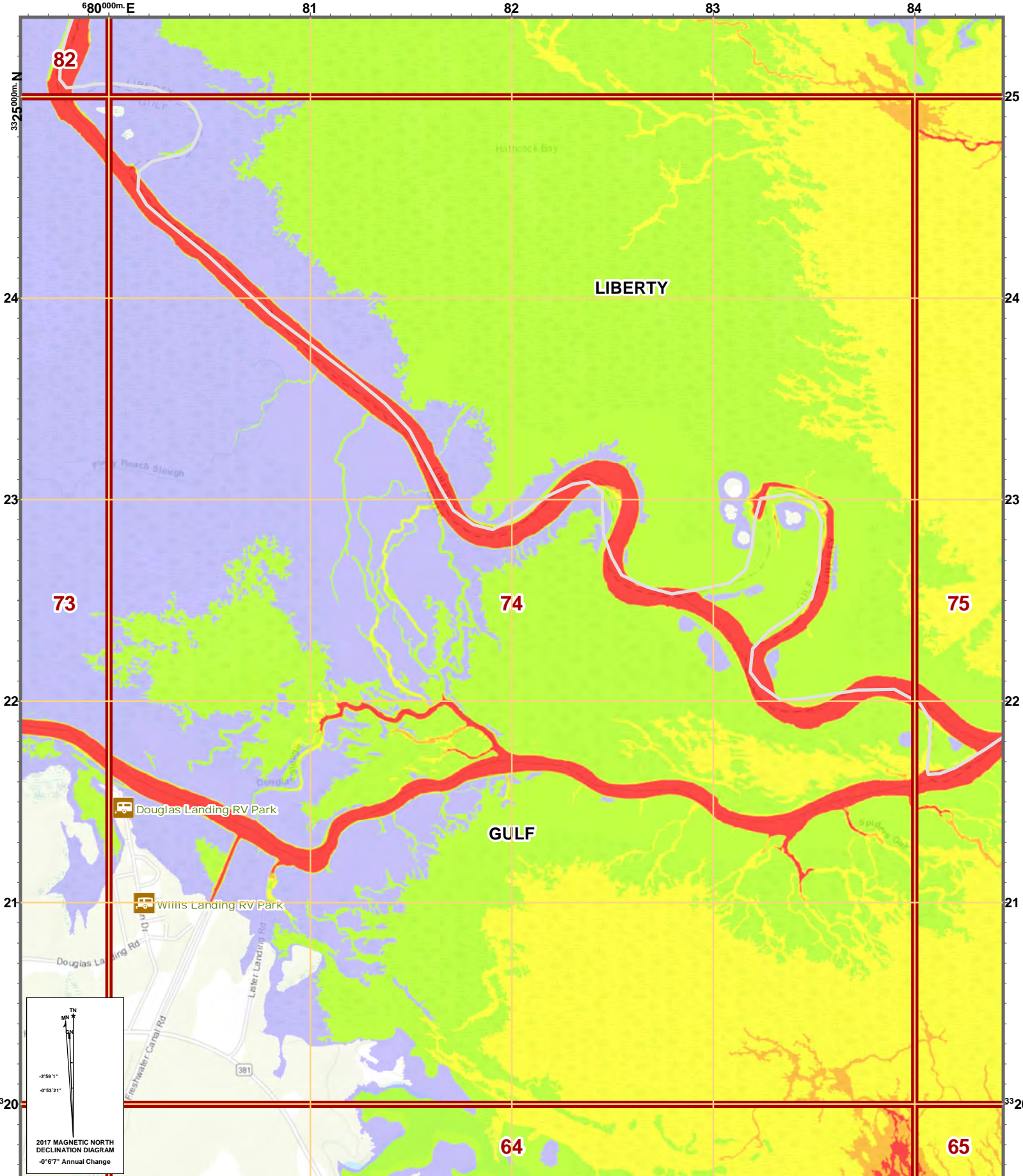
Disclaimer: Map is intended for reference only
No warranty for accuracy provided

US National Grid 100,000-m. Square ID FU
Grid Zone Designation 16R

Created By: GIS Section
Date: 3/20/2018
Time: 6:03:40 AM
Path: S:\Projects\USNG\2017_MapBooks\GULFMapBook_PDFs\GULF.mxd

USNG Page: 16R FU 7620
Local Page: 73
Scale: 1:24,000





332500m N

680000m E 81 82 83 84

25
24
23
22
21
3320

82

73

74

75

64

65

LIBERTY

GULF

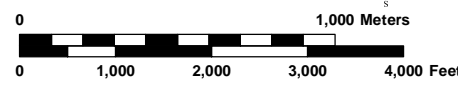
Douglas Landing RV Park

Willis Landing RV Park

Douglas Landing Rd
Lester Landing Rd
Freshwater Canal Rd

US National Grid
100,000-m. Square ID
FU
Grid Zone Designation
16R

USNG Page: 16R FU 8020
Local Page: 74
Scale: 1:24,000



Disclaimer: Map is intended for reference only
No warranty for accuracy provided

Created By: GIS Section
Date: 3/20/2018
Time: 6:04:03 AM
Path: S:\Projects\USNG\2017_MapBooks\GULF\MapBook_PDFs\GULF.mxd



684000m E

85

86

87

88

3325000m N

24

23

22

21

3320

25

24

23

22

21

3320

74

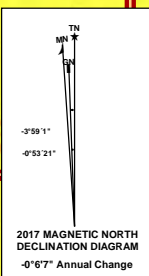
75

65

66

LIBERTY

GULF



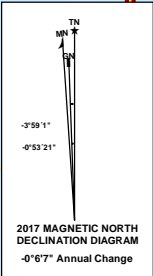
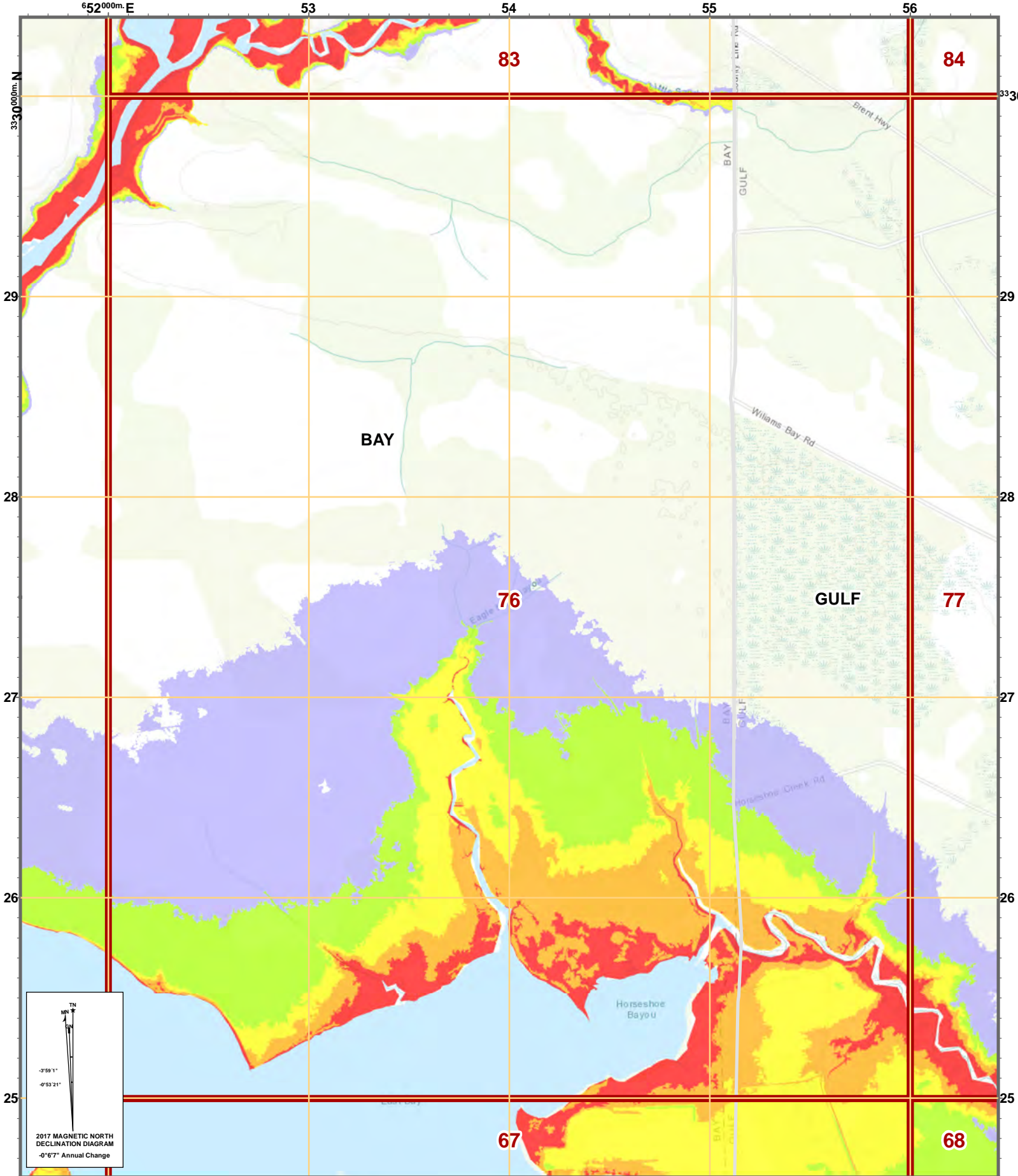
Disclaimer: Map is intended for reference only
No warranty for accuracy provided

US National Grid 100,000-m. Square ID FU
Grid Zone Designation 16R

Created By: GIS Section
Date: 3/20/2018
Time: 6:04:22 AM
Path: S:\Projects\USNG\2017_MapBooks\GULF\MapBook_PDFs\GULF.mxd

USNG Page: 16R FU 8420
Local Page: 75
Scale: 1:24,000



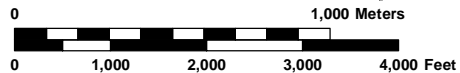


Disclaimer: Map is intended for reference only
No warranty for accuracy provided

US National Grid 100,000-m. Square ID FU
Grid Zone Designation 16R

Created By: GIS Section
Date: 3/20/2018
Time: 6:04:40 AM
Path: S:\Projects\USNG\2017_MapBooks\GULFMapBook_PDFs\GULF.mxd

USNG Page: 16R FU 5225
Local Page: 76
Scale: 1:24,000



656000m E

57

58

59

60

83

84

85

333000m N

330

29

29

28

28

27

27

26

26

25

25

76

77

78

GULF

68

69

56

57

58

59

60

Brent Hwy

GT Road 14

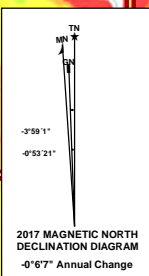
Jet-Crash Rd

Side-Camp Rd

Williams Bay Rd

Horseshoe Creek Rd

Horseshoe Creek

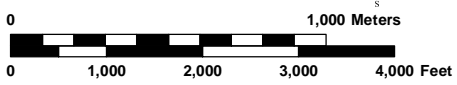


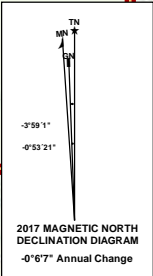
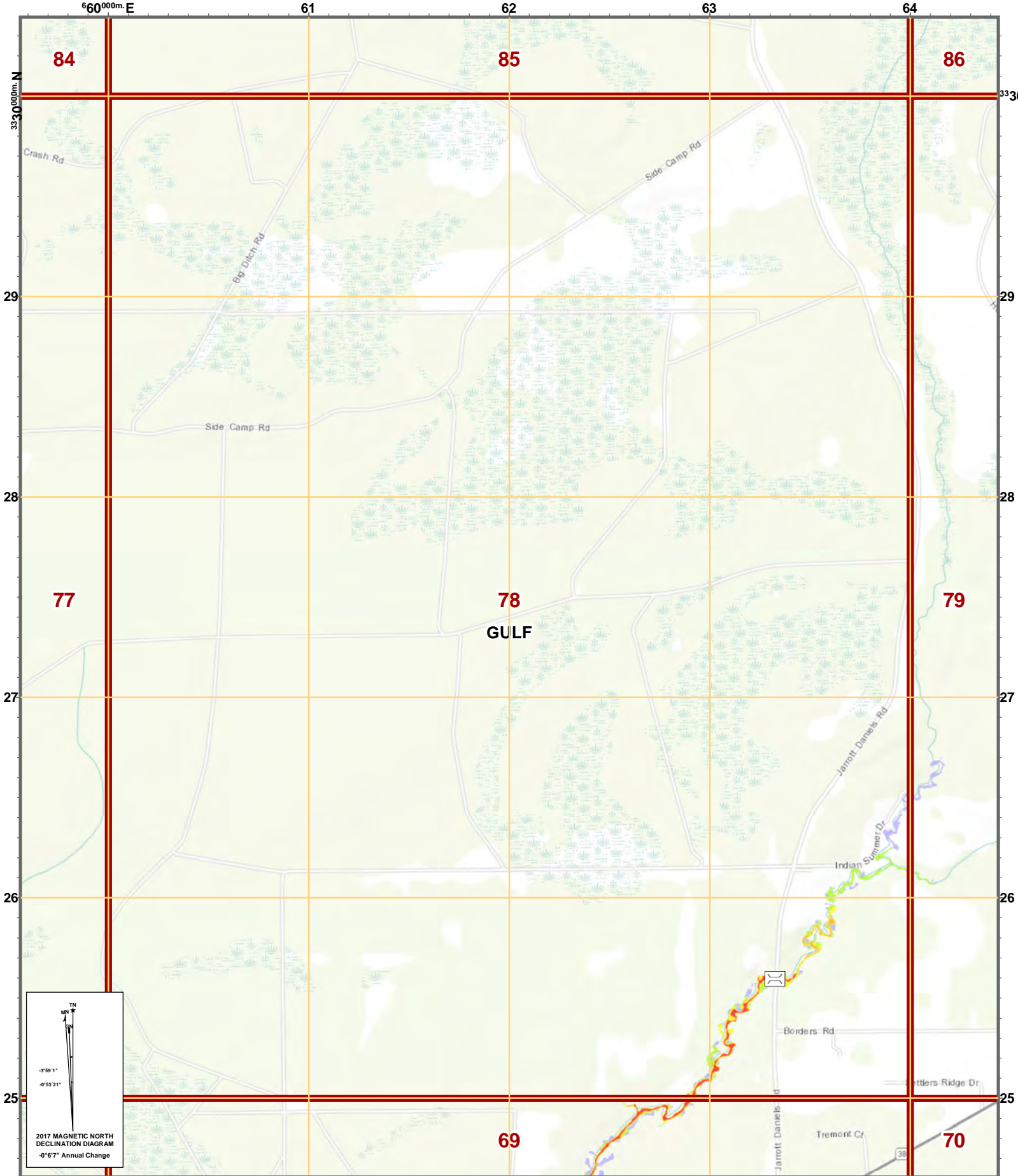
Disclaimer: Map is intended for reference only
No warranty for accuracy provided

US National Grid 100,000-m Square ID FU
Grid Zone Designation 16R

Created By: GIS Section
Date: 3/20/2018
Time: 6:05:06 AM
Path: S:\Projects\USNG\2017_MapBooks\GULFMapBook_PDFs\GULF.mxd

USNG Page: 16R FU 5625
Local Page: 77
Scale: 1:24,000



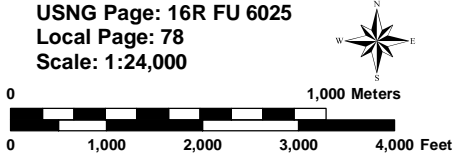


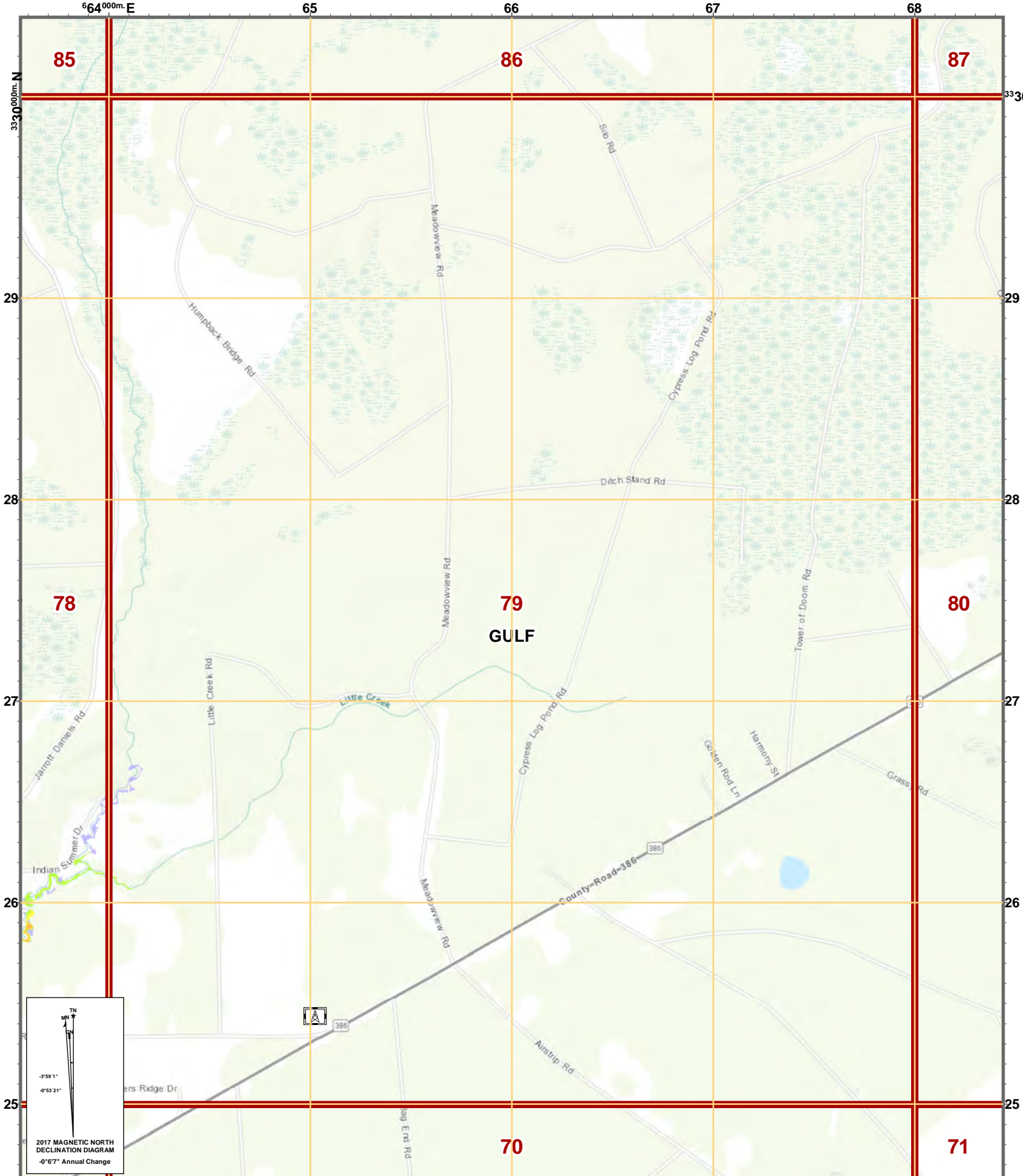
Disclaimer: Map is intended for reference only
No warranty for accuracy provided

US National Grid
100,000-m. Square ID
FU
Grid Zone Designation
16R

Created By: GIS Section
Date: 3/20/2018
Time: 6:05:29 AM
Path: S:\Projects\USNG\2017_MapBooks\GULF\MapBook_PDFs\GULF.mxd

USNG Page: 16R FU 6025
Local Page: 78
Scale: 1:24,000



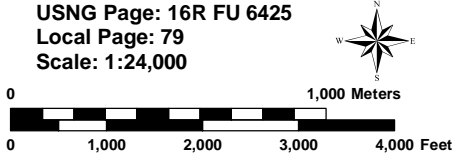


Disclaimer: Map is intended for reference only
No warranty for accuracy provided

US National Grid 100,000-m Square ID FU
Grid Zone Designation 16R

Created By: GIS Section
Date: 3/20/2018
Time: 6:06:04 AM
Path: S:\Projects\USNG\2017_MapBooks\GULF\MapBook_PDFs\GULF.mxd

USNG Page: 16R FU 6425
Local Page: 79
Scale: 1:24,000



68°00'00" E

69

670

71

72

33°00'00" N

86

87

88

330

29

28

27

26

25

79

80
GULF

81

27

26

25

71

72

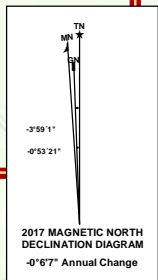
68

69

670

71

72



Disclaimer: Map is intended for reference only
No warranty for accuracy provided

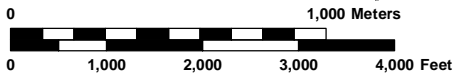
US National Grid
100,000-m. Square ID
FU

Grid Zone Designation
16R

Created By: GIS Section
Date: 3/20/2018
Time: 6:06:31 AM

Path: S:\Projects\USNG\2017_MapBooks\GULFMapBook_PDFs\GULF.mxd

USNG Page: 16R FU 6825
Local Page: 80
Scale: 1:24,000



672000m E

73

74

75

76

333000m N

87

88

89

330

29

29

28

28

27

27

26

26

25

25

CHURCH OF CHRIST

81

GULF

82

HONEYVILLE COMMUNITY CENTER

HONEYVILLE COMMUNITY CENTER

HONEYVILLE METHODIST CHURCH

Honeyville

73

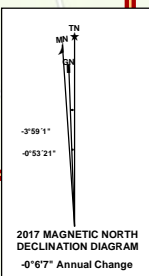
72

73

74

75

76



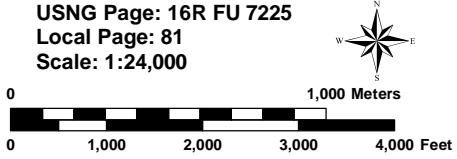
Disclaimer: Map is intended for reference only
No warranty for accuracy provided

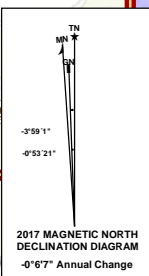
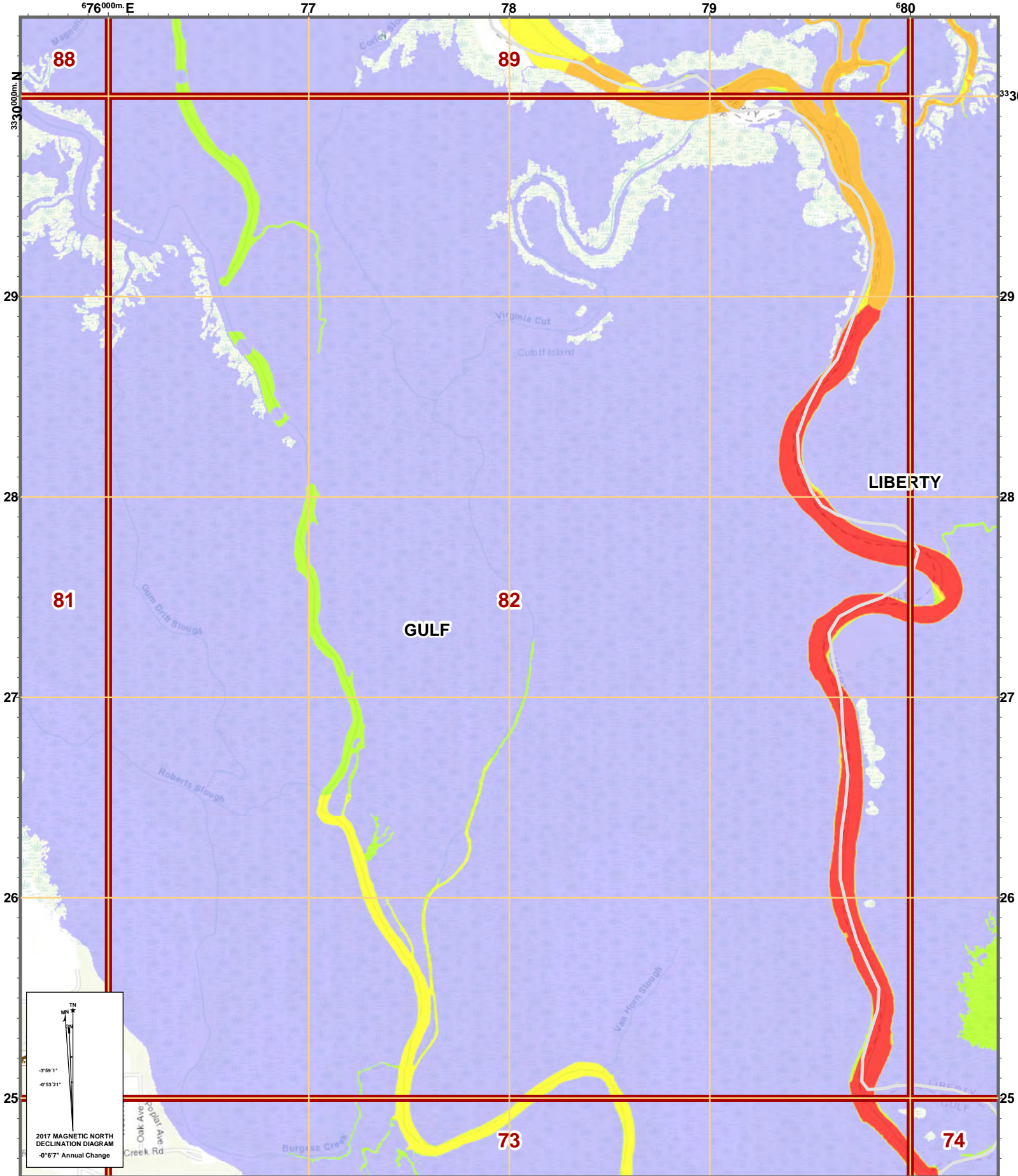
US National Grid 100,000-m. Square ID FU
Grid Zone Designation 16R

Created By: GIS Section
Date: 3/20/2018
Time: 6:06:54 AM

Path: S:\Projects\USNG\2017_MapBooks\GULFMapBook_PDFs\GULF.mxd

USNG Page: 16R FU 7225
Local Page: 81
Scale: 1:24,000



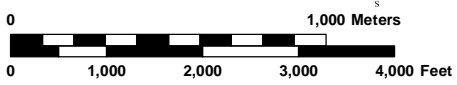


Disclaimer: Map is intended for reference only
No warranty for accuracy provided

US National Grid 100,000-m. Square ID FU
Grid Zone Designation 16R

Created By: GIS Section
Date: 3/20/2018
Time: 6:07:17 AM
Path: S:\Projects\USNG\2017_MapBooks\GULFMapBook_PDFs\GULF.mxd

USNG Page: 16R FU 7625
Local Page: 82
Scale: 1:24,000



652000m E

53

54

55

56

3335000m N

90

91

Highway=22

35

34

34

Sandy Creek Rd

BAY GULF

33

33



BAY

83

GULF

84

County Line Rd

Old Panama

Gas Line Rd

32

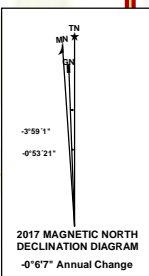
32

Sandy Creek Rd

BAY GULF

31

31



76

77

Gretn Hwy

3330

3330

52

53

54

55

56

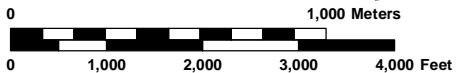
Disclaimer: Map is intended for reference only
No warranty for accuracy provided

US National Grid
100,000-m Square ID
FU

Grid Zone Designation
16R

Created By: GIS Section
Date: 3/20/2018
Time: 6:07:38 AM
Path: S:\Projects\USNG\2017_MapBooks\GULFMapBook_PDFs\GULF.mxd

USNG Page: 16R FU 5230
Local Page: 83
Scale: 1:24,000



656000m E

57

58

59

60

90

91

92

3335000m N

35

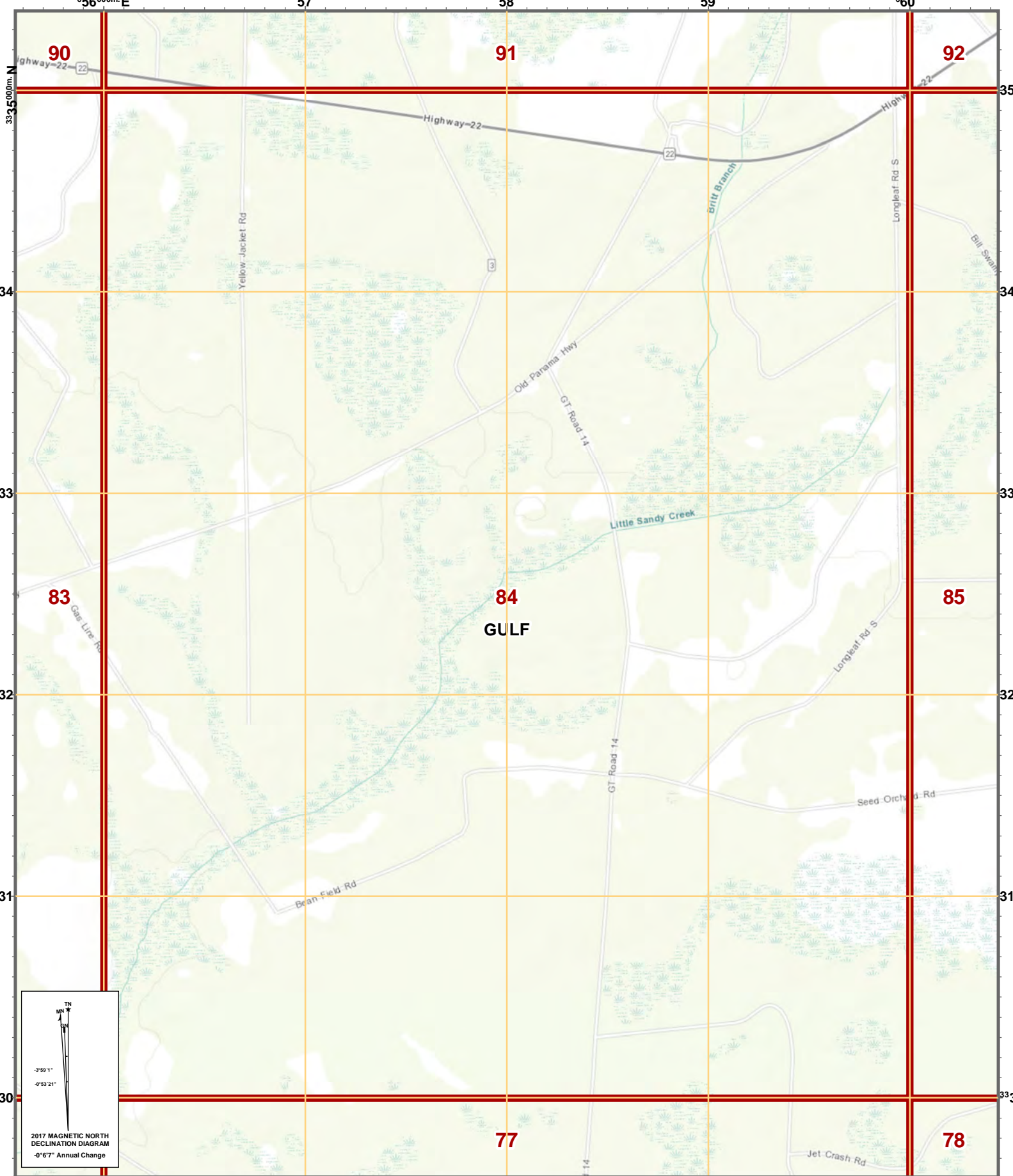
34

33

32

31

30



83

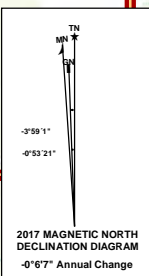
84

85

GULF

78

77



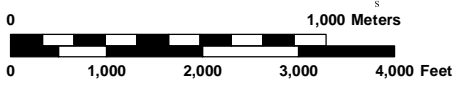
Disclaimer: Map is intended for reference only
 No warranty for accuracy provided

US National Grid 100,000-m. Square ID FU
Grid Zone Designation 16R

Created By: GIS Section
 Date: 3/20/2018
 Time: 6:07:58 AM

Path: S:\Projects\USNG\2017_MapBooks\GULF\MapBook_PDFs\GULF.mxd

USNG Page: 16R FU 5630
 Local Page: 84
 Scale: 1:24,000



60000m E

61

62

63

64

91

92

93

333500m N

35

34

34

33

33

84

85

86

GULF

32

32

31

31

30

30

78

79

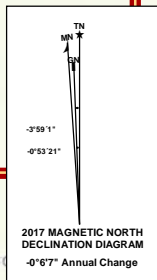
60

61

62

63

64



Disclaimer: Map is intended for reference only
No warranty for accuracy provided

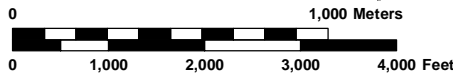
US National Grid
100,000-m Square ID
FU

Grid Zone Designation
16R

Created By: GIS Section
Date: 3/20/2018
Time: 6:08:23 AM

Path: S:\Projects\USNG\2017_MapBooks\GULF\MapBook_PDFs\GULF.mxd

USNG Page: 16R FU 6030
Local Page: 85
Scale: 1:24,000



FLORIDA DIVISION
OF EMERGENCY
MANAGEMENT

64000m E

65

66

67

68

92

93

94

3335000m N

35

34

34

33

33

85

86

87

GULF

32

32

31

31

330

330

79

80

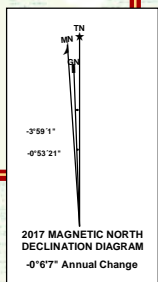
64

65

66

67

68



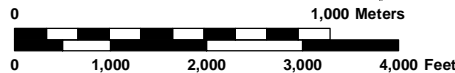
Disclaimer: Map is intended for reference only
No warranty for accuracy provided

US National Grid 100,000-m. Square ID FU
Grid Zone Designation 16R

Created By: GIS Section
Date: 3/20/2018
Time: 6:08:47 AM

Path: S:\Projects\USNG\2017_MapBooks\GULFMapBook_PDFs\GULF.mxd

USNG Page: 16R FU 6430
Local Page: 86
Scale: 1:24,000



68°00m E

69

670

71

72

93

94

95

33°5'00m N

35

34

34

33

33

86

87

88

GULF

APOSTOLIC HOUSE OF PRAYER

32

32

31

31

30

30

80

81

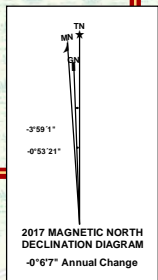
68

69

670

71

72



Disclaimer: Map is intended for reference only
No warranty for accuracy provided

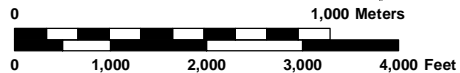
US National Grid
100,000-m. Square ID
FU

Grid Zone Designation
16R

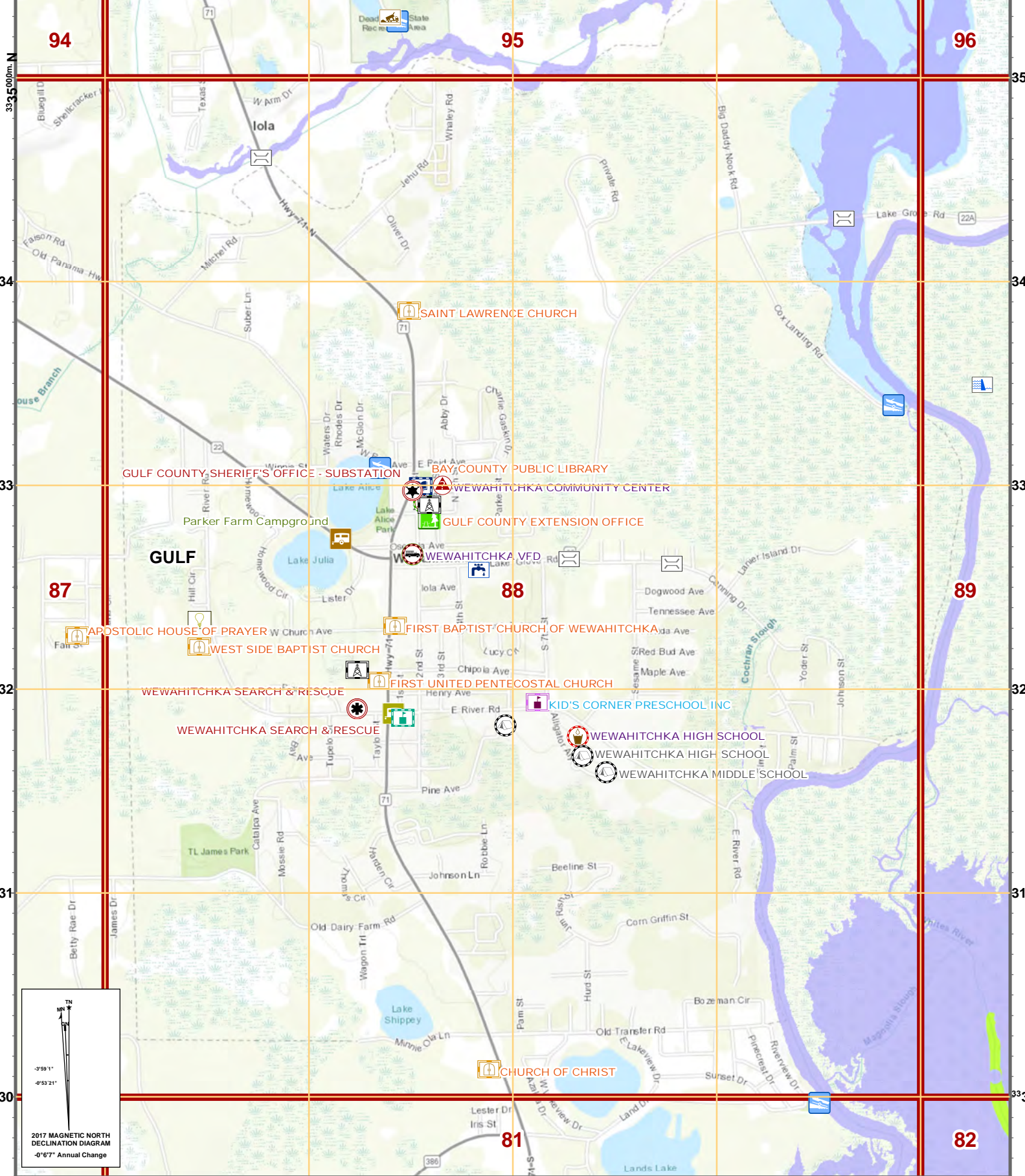
Created By: GIS Section
Date: 3/20/2018
Time: 6:09:06 AM

Path: S:\Projects\USNG\2017_MapBooks\GULF\MapBook_PDFs\GULF.mxd

USNG Page: 16R FU 6830
Local Page: 87
Scale: 1:24,000



FLORIDA DIVISION
OF EMERGENCY
MANAGEMENT



33°5'00m N

34

33

32

31

30

35

34

33

32

31

30

94

95

96

87

88

89

82

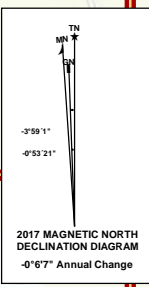
GULF

Wewahitchka

Wewahitchka

TL James Park

CHURCH OF CHRIST



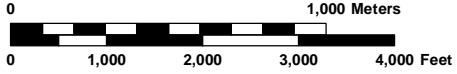
Disclaimer: Map is intended for reference only
No warranty for accuracy provided

US National Grid
100,000-m. Square ID
FU
Grid Zone Designation
16R

Created By: GIS Section
Date: 3/20/2018
Time: 6:09:26 AM

Path: S:\Projects\USNG\2017_MapBooks\GULFMapBook_PDFs\GULF.mxd

USNG Page: 16R FU 7230
Local Page: 88
Scale: 1:24,000



676000m E

77

78

79

680

3335000m N

35

34

33

32

31

330

95

96

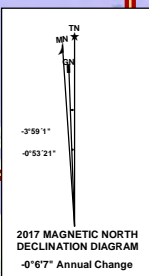
88

89

82

GULF

LIBERTY



Disclaimer: Map is intended for reference only
No warranty for accuracy provided

US National Grid 100,000-m. Square ID FU
Grid Zone Designation 16R

Created By: GIS Section
Date: 3/20/2018
Time: 6:09:49 AM
Path: S:\Projects\USNG\2017_MapBooks\GULF\MapBook_PDFs\GULF.mxd

USNG Page: 16R FU 7630
Local Page: 89
Scale: 1:24,000



652000m E

53

54

55

56

3340000m N

97

98

3340

39

39

38

38

BAY

90

GULF

91

37

37

36

36

Sandy Creek

BAY GULF

County Line Rd

Road 3A

Road 3

Road 3A

Highway-22

22

22

22

35

35

83

84

52

53

54

55

56

Disclaimer: Map is intended for reference only
No warranty for accuracy provided

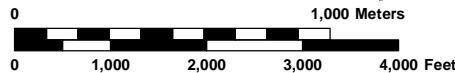
US National Grid
100,000-m Square ID
FU

Grid Zone Designation
16R

Created By: GIS Section
Date: 3/20/2018
Time: 6:10:10 AM

Path: S:\Projects\USNG\2017_MapBooks\GULFMapBook_PDFs\GULF.mxd

USNG Page: 16R FU 5235
Local Page: 90
Scale: 1:24,000



FLORIDA DIVISION
OF EMERGENCY
MANAGEMENT



656000m E

57

58

59

60

97

98

99

3340000m N

3340

39

39

38

38

90

91

92

GULF

37

37

36

36

35

35

84

85

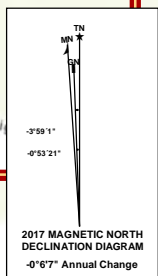
56

57

58

59

60

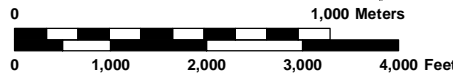


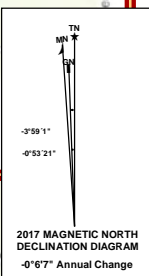
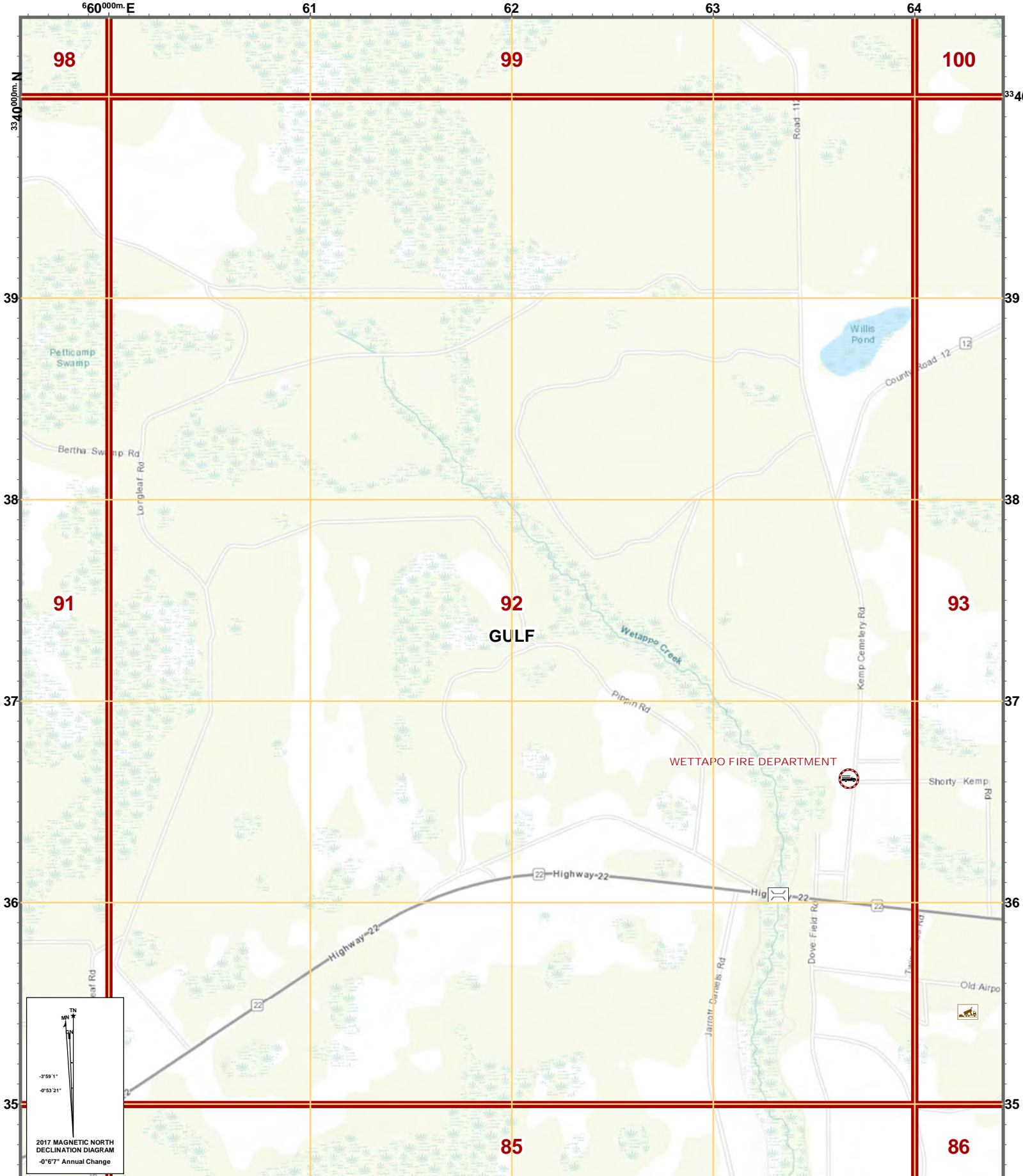
Disclaimer: Map is intended for reference only
No warranty for accuracy provided

US National Grid 100,000-m. Square ID FU
Grid Zone Designation 16R

Created By: GIS Section
Date: 3/20/2018
Time: 6:10:32 AM
Path: S:\Projects\USNG\2017_MapBooks\GULF\MapBook_PDFs\GULF.mxd

USNG Page: 16R FU 5635
Local Page: 91
Scale: 1:24,000



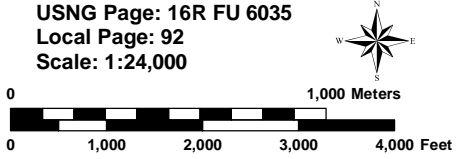


Disclaimer: Map is intended for reference only
No warranty for accuracy provided

US National Grid
100,000-m. Square ID
FU
Grid Zone Designation
16R

Created By: GIS Section
Date: 3/20/2018
Time: 6:11:00 AM
Path: S:\Projects\USNG\2017_MapBooks\GULF\MapBook_PDFs\GULF.mxd

USNG Page: 16R FU 6035
Local Page: 92
Scale: 1:24,000



99

100

101

34



GULF CORRECTIONAL INST
GULF CORRECTIONAL INSTITUTION - ANNEX
STONEMILL CREEK FIRE DEPARTMENT



County Road 12

Road 5

County Road 12

Sassafras Rd

Ike Steele Rd

Hunt Ln

Brannon Ln

Stone Mill Creek

38

92

93

94

GULF

WETTAPO FIRE DEPARTMENT



Coxwell Swamp

Sandy Br. Cr.

N Sandy Br. Dr.

N Sandy Br. Dr.

Highway 22

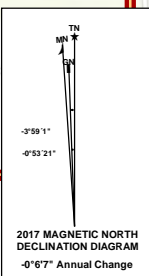
22

5

Highway 22

22

37



36

35

86

87

35

Disclaimer: Map is intended for reference only
No warranty for accuracy provided

US National Grid
100,000-m. Square ID
FU

Grid Zone Designation
16R

Created By: GIS Section
Date: 3/20/2018
Time: 6:11:21 AM
Path: S:\Projects\USNG\2017_MapBooks\GULF\MapBook_PDFs\GULF.mxd

USNG Page: 16R FU 6435
Local Page: 93
Scale: 1:24,000



FLORIDA DIVISION OF EMERGENCY MANAGEMENT

68°00m E

69

670

71

72

334000m N

100

101

102

340

39

38

37

36

35

STONEMILL CREEK FIRE DEPARTMENT

93

94

95

GULF

Wewa RV Park

87

88

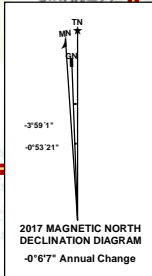
68

69

670

71

72



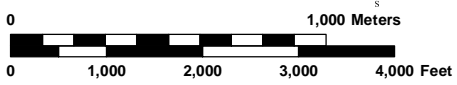
Disclaimer: Map is intended for reference only
No warranty for accuracy provided

US National Grid 100,000-m Square ID FU
Grid Zone Designation 16R

Created By: GIS Section
Date: 3/20/2018
Time: 6:11:43 AM

Path: S:\Projects\USNG\2017_MapBooks\GULFMapBook_PDFs\GULF.mxd

USNG Page: 16R FU 6835
Local Page: 94
Scale: 1:24,000



672000m E

73

74

75

76

101

102

103

3340000m N

3340

39

39

38

38

37

37

36

36

35

35

94

95

96

GULF



THE PROTESTANT EPISCOPA CHURCH

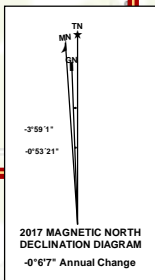


Dead Lakes Recreational Area

Wewa RV Park



Dead Lakes State Recreational Area



Disclaimer: Map is intended for reference only
No warranty for accuracy provided

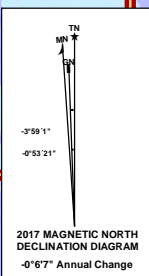
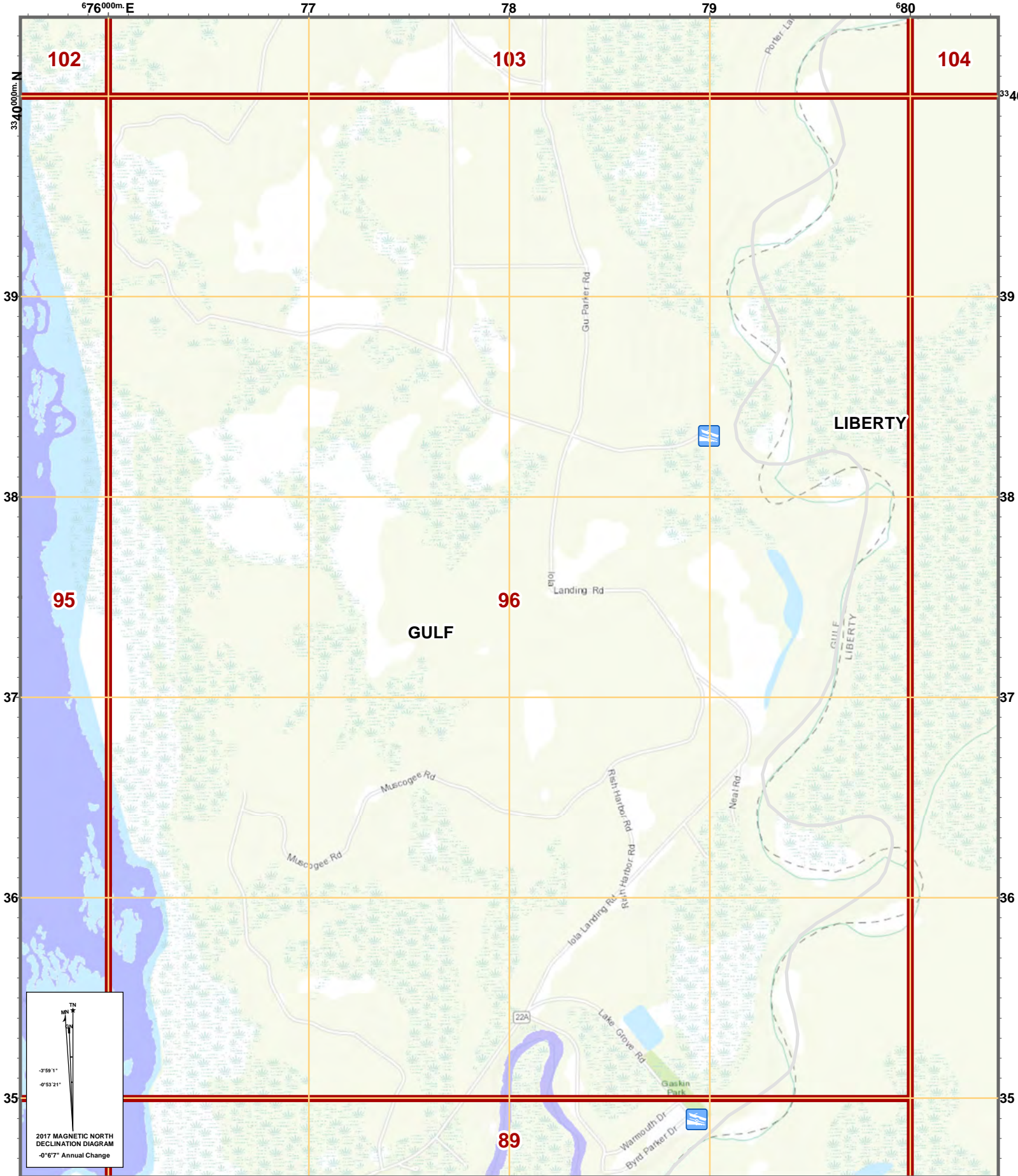
US National Grid 100,000-m Square ID FU
Grid Zone Designation 16R

Created By: GIS Section
Date: 3/20/2018
Time: 6:12:02 AM

Path: S:\Projects\USNG\2017_MapBooks\GULFMapBook_PDFs\GULF.mxd

USNG Page: 16R FU 7235
Local Page: 95
Scale: 1:24,000



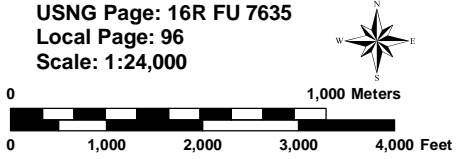


Disclaimer: Map is intended for reference only
No warranty for accuracy provided

US National Grid 100,000-m. Square ID FU
Grid Zone Designation 16R

Created By: GIS Section
Date: 3/20/2018
Time: 6:12:22 AM
Path: S:\Projects\USNG\2017_MapBooks\GULF\MapBook_PDFs\GULF.mxd

USNG Page: 16R FU 7635
Local Page: 96
Scale: 1:24,000



652000m E

53

54

55

56

3345000m N

45

44

43

42

41

3340

Tram Rd

BAY CALHOUN

CALHOUN

BAY

97

98

CALHOUN GULF

GULF

Sandy Creek

90

91

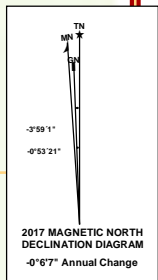
52

53

54

55

56

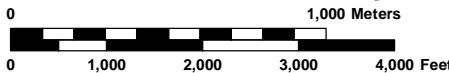


Disclaimer: Map is intended for reference only
No warranty for accuracy provided

US National Grid 100,000-m. Square ID FU
Grid Zone Designation 16R

Created By: GIS Section
Date: 3/20/2018
Time: 6:12:48 AM
Path: S:\Projects\USNG\2017_MapBooks\GULFMapBook_PDFs\GULF.mxd

USNG Page: 16R FU 5240
Local Page: 97
Scale: 1:24,000



656000m E

57

58

59

60

3345000m N

45

44

43

42

41

3340

West Fork
Cane Swamp

CALHOUN

CCC Rd

97

98

99

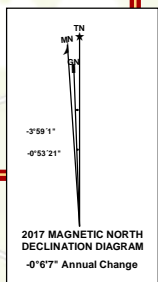
CALHOUN
GULF

CALHOUN

GULF

91

92



Disclaimer: Map is intended for reference only
No warranty for accuracy provided

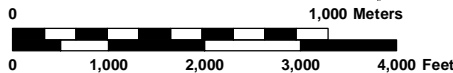
US National Grid
100,000-m. Square ID
FU

Grid Zone Designation
16R

Created By: GIS Section
Date: 3/20/2018
Time: 6:13:10 AM

Path: S:\Projects\USNG\2017_MapBooks\GULF\MapBook_PDFs\GULF.mxd

USNG Page: 16R FU 5640
Local Page: 98
Scale: 1:24,000



FLORIDA DIVISION
OF EMERGENCY
MANAGEMENT

60000m E

61

62

63

64

3345000m N

45

44

43

42

41

3340

98

99

100

CALHOUN

Temple Swamp

CCC Rd

GULF

CALHOUN
GULF

Road 112

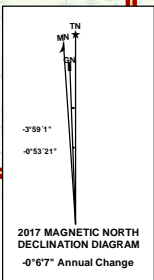
Stone Mill Creek

GULF

Road 11

92

93

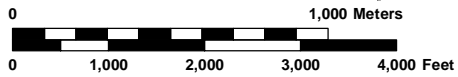


Disclaimer: Map is intended for reference only
No warranty for accuracy provided

US National Grid 100,000-m Square ID FU
Grid Zone Designation 16R

Created By: GIS Section
Date: 3/20/2018
Time: 6:13:38 AM
Path: S:\Projects\USNG\2017_MapBooks\GULFMapBook_PDFs\GULF.mxd

USNG Page: 16R FU 6040
Local Page: 99
Scale: 1:24,000



64 000m E

65

66

67

68

33 45 000m N

45

44

43

42

41

340

99

CALHOUN

100

101

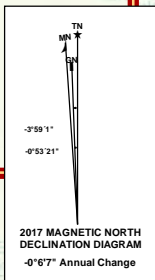
CALHOUN
GULF

CALHOUN
GULF

GULF

93

94



Disclaimer: Map is intended for reference only
No warranty for accuracy provided

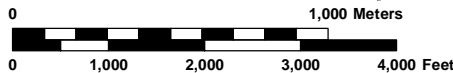
US National Grid
100,000-m Square ID
FU

Grid Zone Designation
16R

Created By: GIS Section
Date: 3/20/2018
Time: 6:14:19 AM

Path: S:\Projects\USNG\2017_MapBooks\GULF\MapBook_PDFs\GULF.mxd

USNG Page: 16R FU 6440
Local Page: 100
Scale: 1:24,000



FLORIDA DIVISION
OF EMERGENCY
MANAGEMENT

68 000m E

69

670

71

72

33 45 000m N

44

43

42

41

33 40

45

44

43

42

41

33 40

100

101

102

CALHOUN

GULF

94

95

SW County Road 9

Sham Branch

CCC Road No 7

CALHOUN GULF

CALHOUN GULF

Road 7

Road 7

Road 14

Road 14

NW Rd

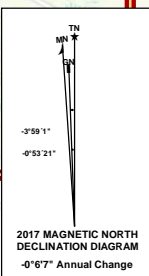
Kate Glass Rd

W Buxhorn Rd

Timberland

Orlando Dr

Rudy's B



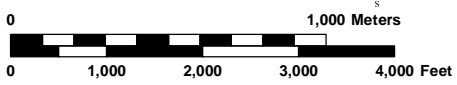
Disclaimer: Map is intended for reference only
No warranty for accuracy provided

US National Grid 100,000-m. Square ID FU
Grid Zone Designation 16R

Created By: GIS Section
Date: 3/20/2018
Time: 6:15:40 AM

Path: S:\Projects\USNG\2017_MapBooks\GULF\MapBook_PDFs\GULF.mxd

USNG Page: 16R FU 6840
Local Page: 101
Scale: 1:24,000



672000m E

73

74

75

76

3345000m N

44

43

42

41

3340

45

44

43

42

41

3340

101

102

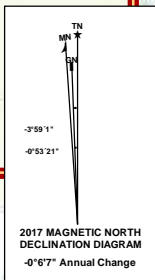
103

CALHOUN

GULF

95

96

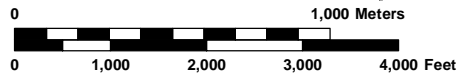


Disclaimer: Map is intended for reference only
No warranty for accuracy provided

US National Grid 100,000-m Square ID FU
Grid Zone Designation 16R

Created By: GIS Section
Date: 3/20/2018
Time: 6:16:14 AM
Path: S:\Projects\USNG\2017_MapBooks\GULF\MapBook_PDFs\GULF.mxd

USNG Page: 16R FU 7240
Local Page: 102
Scale: 1:24,000



676000m E

77

78

79

80

3345000m N

45

44

43

42

41

3340

102

103

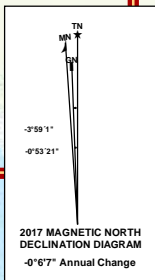
104

CALHOUN

GULF

LIBERTY

96



Disclaimer: Map is intended for reference only
No warranty for accuracy provided

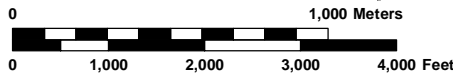
US National Grid
100,000-m. Square ID
FU

Grid Zone Designation
16R

Created By: GIS Section
Date: 3/20/2018
Time: 6:16:36 AM

Path: S:\Projects\USNG\2017_MapBooks\GULF\MapBook_PDFs\GULF.mxd

USNG Page: 16R FU 7640
Local Page: 103
Scale: 1:24,000



FLORIDA DIVISION
OF EMERGENCY
MANAGEMENT

680000m E

81

82

83

84

3345000m N

45

CALHOUN

T. Ross Hammock

LIBERTY
CALHOUN

Florida River

44

44

43

43

103

104

GULF

42

42

LIBERTY

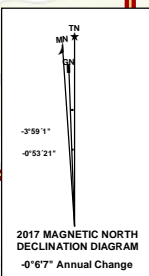
Elsie Lake

GULF

LIBERTY

41

41



3340

3340

Disclaimer: Map is intended for reference only
No warranty for accuracy provided

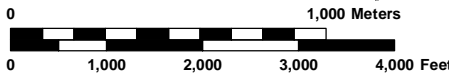
US National Grid
100,000-m Square ID
FU

Grid Zone Designation
16R

Created By: GIS Section
Date: 3/20/2018
Time: 6:17:01 AM

Path: S:\Projects\USNG\2017_MapBooks\GULF\MapBook_PDFs\GULF.mxd

USNG Page: 16R FU 8040
Local Page: 104
Scale: 1:24,000



FLORIDA DIVISION OF EMERGENCY MANAGEMENT