

**INTERLOCAL AGREEMENT BETWEEN  
THE TOWN OF WOODWAY, SNOHOMISH COUNTY, THE CITY OF SHORELINE,  
AND OLYMPIC VIEW WATER AND SEWER DISTRICT CONCERNING  
AN ANNEXATION AND THE ORDERLY TRANSITION OF SERVICES PURSUANT TO RCW 35A.14.296**

**1. PARTIES**

This Interlocal Agreement (“Agreement” or “ILA”) is made by and between the Town of Woodway (“Town”), a Washington municipal corporation, Snohomish County (“County”), a political subdivision of the State of Washington, the City of Shoreline (“Shoreline”), a Washington municipal corporation, and Olympic View Water and Sewer District (“Olympic View”), a Washington special purpose district, pursuant to Chapter 35A.14 RCW (Annexation by Code Cities), Chapter 36.70A RCW (Growth Management Act), Chapter 36.115 RCW (Governmental Services Act), Chapter 43.21C RCW (State Environmental Policy Act), Chapter 36.70B RCW (Local Project Review and Development Agreements), Chapter 58.17 RCW (Subdivisions), Chapter 82.02 RCW (Excise Taxes), and Chapter 39.34 RCW (Interlocal Cooperation Act).

The Town, the County, Shoreline, and Olympic View are each a “Party” and collectively the “Parties” To this Agreement. The Parties agree as follows.

**2. PURPOSE**

This Agreement sets forth the terms and conditions of the Parties to cooperate and approve the Town’s annexation (“Annexation”) of the Town’s Municipal Urban Growth Area, designated under RCW 36.70A.110, which area is referred to herein as the “Annexation Area,” pursuant to RCW 35A.14.296. The Annexation Area is depicted in Exhibit A and legally described in Exhibit B to this Agreement. Both Exhibits are incorporated herein by this reference.

**3. AGREEMENTS REGARDING ANNEXATION**

**3.1 Town’s intent to Annex; Effective date of Annexation.**

3.1.1 Following the effective date of this Agreement, the Town intends to annex the Annexation Area by adoption of an ordinance pursuant to RCW 35A.14.296.

3.1.2 The Town’s annexation shall become effective the later of five (5) days after passage and publication of the Town’s adoption of an annexation ordinance pursuant to RCW 35A.14.296, fifteen days (15) after the action is deemed approved under RCW 36.93.100, or January 1, 2024.

**3.2 Master Annexation ILA and Addendum.**

The County and the Town acknowledge and agree that the *Interlocal Agreement Between the Town of Woodway and Snohomish County Concerning Annexation and Urban Development Within the Woodway Municipal Urban Growth Area*, effective September 26, 2016 (“Master Annexation ILA”), and the

*Addendum to the Interlocal Agreement Between the Town of Woodway and Snohomish County Concerning Annexation and Urban Development Within the Woodway Municipal Urban Growth Area*, effective September 7, 2018 (“Addendum”), shall continue to have full force and effect, except where specifically amended in this Agreement.

### 3.3 Town-Shoreline Settlement and Interlocal Agreement.

In October 2019, the Town and Shoreline entered a *Settlement and Interlocal Agreement* (“Town-Shoreline ILA”). The Town-Shoreline ILA sets forth the terms of agreement between the Town and Shoreline for the purpose of addressing annexation, services, infrastructure, mitigation, impacts, and related issues with respect to land use, development, or redevelopment within the Annexation Area. The Town and Shoreline acknowledge and agree that this Agreement shall not negate the Town-Shoreline ILA, and obligations therein shall continue to have full force and effect, except where specifically amended in this Agreement.

### 3.4 Olympic View Service Area

The Parties acknowledge that Olympic View is the provider of water and sewer service to the Annexation Area. The Parties agree that the Annexation will have no effect on Olympic View’s existing rights to provide such services to the Annexation Area, as provided by State law and interlocal agreements between Olympic View and the Town.

### 3.5 Interjurisdictional Coordination.

The Parties recognize that planning and land use decisions can have extra jurisdictional impacts and that intergovernmental cooperation is an effective way to deal with impacts that transcend local jurisdictional boundaries. Independently, under the authority of the Washington State Constitution and State laws, the County, the Town, and Shoreline have taken numerous actions to identify mitigation of environmental, transportation, and other impacts arising from land use proposals within their boundaries. But they also must consider the impact of their decisions on adjacent jurisdictions. To address such extra-jurisdictional impacts, the County has identified interlocal agreements as a way to provide for reciprocal mitigation of impacts occurring outside of its boundaries.

Accordingly, when processing project permit applications (as defined in RCW 36.70B.020) within the Annexation Area prior to the effective date of the Annexation, the County shall recognize this Agreement and the following adopted mitigation policies of the Town and Shoreline, as now existing or hereafter amended, as the basis for the County’s review and imposition of mitigation requests by the Town and by Shoreline for the extra-jurisdictional impacts of such projects pursuant to state and local law:

Woodway Municipal Code (WMC): Chapter 16.04 Environmental Policy and Chapter 16.16 Transportation Concurrency; Town of Woodway Comprehensive Plan; Town of Woodway Design and Engineering Standards; and other Town ordinances, regulations, or policies that impose mitigation measures for the impact of land use projects.

Shoreline Municipal Code (SMC): SMC 20.30 Subchapter 8 Environmental Procedures, SMC 20.60.140

**INTERLOCAL AGREEMENT BETWEEN THE TOWN OF WOODWAY, SNOHOMISH COUNTY, CITY OF SHORELINE, AND OLYMPIC VIEW WATER AND SEWER DISTRICT CONCERNING AN ANNEXATION AND THE ORDERLY TRANSITION OF SERVICES PURSUANT TO RCW 35A.14.296**

Adequate Streets/Concurrency; SMC 20.70 Engineering and Utilities Development Standards; City of Shoreline Comprehensive Plan; City of Shoreline Engineering Design Manual; and other Shoreline ordinances, regulations, or policies that imposes mitigation measures for the impact of land use projects.

This provision does not limit the ability of either the Town or Shoreline to request additional mitigation pursuant to Chapter 43.21C RCW, Chapter 197-11 WAC, or its own SEPA regulations where a party has determined and identified specific environmental impacts of a land use proposal that are not addressed by the mitigation policies listed above.

### 3.6 Public Hearings on Annexation.

In compliance with RCW 35A.14.296(3) and (4), properly noticed public hearings on this Agreement were held on the following dates:

Snohomish County: October 4, 2023

The Town of Woodway: October 2, 2023

City of Shoreline: September 25, 2023

Olympic View Water and Sewer District: October 2, 2023

The public was afforded the opportunity to be heard at all public hearings, and the Parties considered all public comments relating to the Town's annexation prior to approval of this Agreement by their legislative bodies.

### 3.7 Consistency of Annexation with the agreements and RCW.

3.7.1 Snohomish County. The County finds that the Annexation is consistent with this Agreement, the Master Annexation ILA, the Addendum, and the goals and objectives established in RCW 36.93.170 and 36.93.180. The County further finds that the health, safety, and general welfare of Snohomish County residents are not adversely affected by the Annexation pursuant to this Agreement.

3.7.2 Town. The Town finds that the Annexation is consistent with this Agreement, the Master Annexation ILA, the Addendum, the Town-Shoreline ILA, the goals and objectives established in RCW 36.93.170 and 36.93.180. The Town further finds that the health, safety, and general welfare of Town residents are not adversely affected by the Annexation pursuant to this Agreement.

3.7.3 Shoreline. Shoreline finds that the Annexation is consistent with this Agreement, the Town-Shoreline ILA, and the goals and objectives established in RCW 36.93.170 and 36.93.180. Shoreline further finds that the health, safety, and general welfare of Shoreline's residents are not adversely affected by the Annexation pursuant to this Agreement.

3.7.4 Olympic View. Olympic View finds that the Annexation is consistent with this Agreement, the goals and objectives established in RCW 36.93.170 and 36.93.180, and the Olympic View

Comprehensive Sewer and Water Plans. Olympic View further finds that the health, safety, and general welfare of its ratepayers are not adversely affected by the Annexation pursuant to this Agreement.

3.7.5 This Agreement shall be included in the Town’s Notice of Intent to annex the Annexation Area to be filed with the Snohomish County Boundary Review Board. The Parties agree that this Agreement evidences the support of each Party for the Annexation and that no Party to this Agreement will oppose or make objection to the Town’s Notice of Intent to annex the Annexation Area or the Annexation. The Parties also agree that they will, upon the Town’s request, provide to the Boundary Review Board oral or written testimony in support of the Annexation, in the event of review proceedings by the Boundary Review Board.

**4. AMENDMENT TO THE MASTER ANNEXATION ILA**

4.1 Amendment to Section 4.1 of the Master Annexation ILA.

The Town and the County agree to delete Section 4.1 of the Master Annexation ILA in its entirety and replace it with the following:

4.1 Urban density requirements. The Town, pursuant to RCW 35A.14.330, adopted Urban Village zoning regulations (“Zoning Regulations”) as reflected in Woodway Municipal Code Chapter 14.40, which will become effective and apply to the Annexation Area upon the date of Annexation. The Zoning Regulations are consistent with the Washington State Growth Management Act, the Puget Sound Regional Council Growth Strategy *Vision 2050*, the Snohomish County Countywide Planning Policies, Snohomish County Code Chapter 30.23.020, and were subject to review under the State Environmental Policy Act, chapter 43.21C RCW.

4.2 Amendment to Section 4.2 of the Master Annexation ILA.

The Town and the County agree to delete Section 4.2 of the Master Annexation ILA in its entirety and replace it with the following:

4.2 Compliance with RCW 35A.14.296. For a period of five (5) years after the Annexation, the Town shall maintain a zoning designation that provides for residential development on any parcel zoned for residential development within the Annexation Area, and the Town shall not reduce the minimum gross residential density of such parcel(s) below the density allowed for by the zoning designation for that parcel prior to the Annexation.

4.3 New Section 4.6 Added to the Master Annexation ILA.

The Town and the County agree to add a new section 4.6 to the Master Annexation ILA as follows:

4.6 Flood hazard regulations. After annexation, the Town’s Comprehensive Plan and development regulations that apply within the floodplain, as defined in Chapter 30.65 Snohomish County Code (SCC), will provide equal or greater restrictions on development as those provided

by the County flood hazard regulations in Chapter 30.65 SCC, as required by Snohomish County General Policy Plan, LU Policy 1.A.12 (GPP LU 1.A.12). The Town is currently reviewing policy and regulatory changes that, upon adoption, shall provide a level of flood hazard protection within the Town comparable to that provided by the County in Chapter 30.65 SCC.

4.4 Amendment to Section 9.2 of the Master Annexation ILA.

The Town and the County agree to delete Section 9.2 of the Master Annexation ILA in its entirety and replace it with the following:

9.2 Taxes, fees, rates, charges, and other monetary adjustments. The Town recognizes that service charges are collected by the County for unincorporated areas within the County’s Surface Water Management Utility District. Surface water management service charges are collected at the beginning of each calendar year through real property tax statements. Upon the effective date of the Annexation, the County may continue to collect and, pursuant to Title 25 SCC and to the extent permitted by law, to apply the service charges collected during the calendar year in which the Annexation occurs to the provision of surface water services designated in that year’s budget. These services, which do not include servicing of drainage systems in road right-of-way, will be provided through the calendar year in which the Annexation becomes effective and will be of the same general level and quality as those provided to other property owners subject to service charges in the County. If the Town intends for the County to continue providing surface water services beyond the calendar year after the Annexation, a separate interlocal agreement must be negotiated.

5. **AMENDMENT TO THE TOWN-SHORELINE ILA**

The Town-Shoreline ILA includes several provisions related to mitigation of impacts arising from planning, development, or redevelopment within the Annexation Area (referred to as “Point Wells” in the Town-Shoreline ILA). The Town and Shoreline desire to amend the Town-Shoreline ILA to further clarify and establish agreed upon processes by which mitigation for impacts are requested and considered.

5.1 Amendment to Section I(B) of the Town-Shoreline ILA.

The Town and Shoreline agree to delete Section I(B) of the Town-Shoreline ILA in its entirety and replace it with the following:

B. **Comprehensive Plan and Development Regulations Amendments.**

1. Prior to the effective date of an annexation of Point Wells, each City will consider necessary amendments to its comprehensive plan and development regulations applicable to Point Wells in the manner set forth in Section I(A).
2. After the effective date of an annexation of Point Wells, when processing an amendment to its comprehensive plan or development regulations applicable to Point Wells, including a change in zoning to allow industrial uses at Point Wells, the

annexing City shall:

- a. Provide the non-annexing City at least thirty (30) calendar days written notice (unless otherwise agreed to or waived in writing) of all Planning Commission and/or Council meetings and hearings for any amendments that may impact the non-annexing City's transportation infrastructure and public facilities, such as parks and recreation facilities.
- b. Provide the non-annexing City an opportunity to review, comment and identify the impacts of any such amendment, within the thirty (30) day notice period.
- c. Consider the impacts identified by the non-annexing City under this Section.

5.2 Amendment to Section I(C) of the Town-Shoreline ILA.

The Town and Shoreline agree to delete Section I(C) of the Town-Shoreline ILA in its entirety and replace it with the following:

**C. Project Permit Applications; Industrial Uses**

1. Project Permit Applications. After the effective date of an annexation of Point Wells, when processing project permit applications (as defined in RCW 36.70B.020) within Point Wells that may impact the non-annexing City's transportation infrastructure and public facilities, such as parks and recreation facilities, the annexing City shall:
  - a. Provide the non-annexing City at least thirty (30) calendar days written notice (unless otherwise agreed to or waived in writing by the non-annexing City, or such lesser period as may be required by law) prior to approval of such applications.
  - b. Invite the non-annexing City to attend meetings between City staff and the applicant relating to such applications, including preapplication meetings.
  - c. Provide the non-annexing City an opportunity to review, comment and identify the impacts of and mitigation for such project, within the thirty (30) day notice period.
  - d. Require, as a condition of project approval, the mitigation identified by the non-annexing City under this Section, provided such mitigation is reasonable, capable of being accomplished, consistent with applicable law allowing the annexing City to impose the requested mitigation, and, in any legal dispute or claim related to such mitigation, the non-annexing City shall protect, hold harmless, indemnify and defend the non-requesting City to the fullest extent permitted by law against the legal dispute or claim at its sole cost and expense, including attorney fees.
2. Industrial Uses. After the effective date of an annexation of Point Wells, the annexing

City will consider any project permit application to modify or expand a permitted industrial use at Point Wells in the manner set forth in Section I(C)(1). When processing a request for a determination as to whether industrial uses or other asserted pre-existing uses at Point Wells are legal, non-conforming uses, or when processing a project permit application that requires such a determination, the annexing City shall:

- a. Provide the non-annexing City at least thirty (30) calendar days written notice (unless otherwise agreed to or waived in writing by the non-annexing City, or such lesser period as may be required by law) prior to issuing the determination or approving the application and shall provide a copy of the decision or, if no written decision, provide notice to the non-annexing City of the decision.
- b. Invite the non-annexing City to attend meetings between City staff and the requestor relating to the request or application.
- c. Provide the non-annexing City an opportunity to review, comment, and identify the impacts of the continuation of such use on the non-annexing City's transportation infrastructure, and to request mitigation for such impacts, within the thirty (30) day notice period.
- d. Provide the non-annexing City with standing to administratively appeal any such decision as an aggrieved party.

5.3 Amendment to Section I(D) of the Town-Shoreline ILA.

The Town and Shoreline agree to delete Section I(D) of the Town-Shoreline ILA in its entirety and replace it with the following:

D. **Reciprocal Mitigation Agreements.** In addition to the mitigation procedure identified above, the Cities agree to work collaboratively to identify and consider the appropriate mechanisms to address the impacts of development and redevelopment within the Cities. Strategies to be evaluated and considered include, but are not limited to, SEPA, reciprocal mitigation agreements, a Transportation Benefit District pursuant to Chapter 36.73 RCW, a Transportation Impact Fee pursuant to Chapter 82.02 RCW or RCW 39.92.040, a Local Improvement District pursuant to Chapter 35.43 RCW, a Metropolitan Park District pursuant to Chapter 35.61 RCW, a Park and Recreation District pursuant to Chapter 36.69 RCW, and a Park Impact Fee pursuant to Chapter 82.02 RCW, or any other existing or future statutorily created programs that the two Cities determine would provide a mechanism to address impacts to the other City.

5.4 Amendment to Section I(E) of the Town-Shoreline ILA.

The Town and Shoreline agree to delete Section I(E) of the Town-Shoreline ILA in its entirety and replace it with the following:

E. **Consultation on Expansion or Modification of a Vested Permit Application.** Prior to the effective date of an annexation of Point Wells, a project permit application within Point Wells will be submitted to Snohomish County. Provided said permit is determined to meet the requirements for vesting, such application shall vest to Snohomish County development regulations, as provided by law. For any project permit approved by Snohomish County prior to annexation, if the annexing City receives an application for modification of that permit, the annexing City shall process such modification consistent with Section I(C)(1).

## **6. TRANSFER OF COUNTY FACILITIES AND PROPERTIES**

In addition to property that transfers on annexation as a matter of law (*e.g.*, public rights of way), the County shall transfer/convey to the Town ownership, maintenance, and operational responsibility for all County-owned facilities and properties within the Annexation Area upon the effective date of the Annexation.

## **7. THIRD PARTY BENEFICIARIES**

There are no third-party beneficiaries to this Agreement, and this Agreement shall not be interpreted to create any third-party beneficiary rights.

## **8. DISPUTE RESOLUTION**

Except as herein provided, no civil action with respect to any dispute, claim or controversy (collectively “dispute”) arising out of or relating to this Agreement, or the Annexation may be commenced until the dispute has been submitted to a mediator selected by the Parties involved with the dispute. The Parties agree that they will participate in the mediation in good faith, and that they will share equally in its costs. Each Party shall be responsible for the costs of its own legal representation. Each Party may seek equitable relief prior to the mediation process, but only to preserve the status quo pending the completion of the mediation process.

## **9. HONORING EXISTING AGREEMENTS, STANDARDS AND STUDIES**

In the event a conflict exists between this Agreement and any agreement between the Parties in existence prior to the effective date of this Agreement, the terms of this Agreement shall govern the conflict.

## **10. RELATIONSHIP TO EXISTING LAWS AND STATUTES**

This Agreement in no way modifies or supersedes existing state laws and statutes. In meeting the commitments encompassed in this Agreement, all Parties will comply with all applicable state or local laws. The County, the Town, and Shoreline retain authority for land use and development decisions within their respective authority. By executing this Agreement, the County, the Town, Shoreline, and Olympic View do not otherwise abrogate authority or police powers vested in them by law.



## **11. EFFECTIVE DATE, DURATION AND TERMINATION**

11.1 Effective Date. This Agreement shall become effective following the approval of the Agreement by the official action of the governing bodies of the Parties and the signing of the Agreement by an authorized representative of each Party.

11.2 Duration. This Agreement shall be in full force and effect through December 31, 2030. If the Parties desire to continue the terms of the Agreement after the Agreement is set to expire, the Parties may either negotiate a new agreement or extend this Agreement through the amendment process.

11.3 Termination. Any Party may terminate this Agreement upon one-hundred eighty (180) days advance written notice to the other party. Notwithstanding termination of this Agreement, the Parties are responsible for fulfilling any outstanding obligations under this Agreement incurred prior to the effective date of the termination, and to fulfill obligations under other agreements relating to this Agreement and the Annexation Area.

## **12. INDEMNIFICATION AND LIABILITY**

12.1 Indemnification. Each Party shall protect, save harmless, indemnify and defend, at its own expense, the other Parties, its elected and appointed officials, officers, employees and agents, from any loss or claim for damages of any nature whatsoever arising out of the indemnifying Party's performance of this Agreement, including claims by the indemnifying Party's employees or third parties, except for those damages caused solely by the negligence or willful misconduct of another Party, its elected and appointed officials, officers, employees, or agents.

12.2 Extent of liability. In the event of liability for damages of any nature whatsoever arising out of the performance of this Agreement by Parties, including claims by a Party's own officers, officials, employees, agents, volunteers, or third parties, caused by or resulting from the concurrent negligence of each Party, their officers, officials, employees and volunteers, each Party's liability hereunder shall be only to the extent of that Party's negligence.

12.3 Hold harmless. No liability shall be attached to the Parties by reason of entering into this Agreement except as expressly provided herein. Each Party shall hold the other Parties harmless and defend the other Parties at its expense any legal challenges to a Party's requested mitigation and/or failure by a Party to comply with Chapter 82.02 RCW.

## **13. SEVERABILITY**

If any provision of this Agreement or its application to any person or circumstance is held invalid, the remainder of the provisions and the application of the provisions to other persons or circumstances shall not be affected.

## **14. EXERCISE OF RIGHTS OR REMEDIES**

Failure of any Party to exercise any rights or remedies under this Agreement shall not be a waiver of any

obligation by any other Party and shall not prevent any other Party from pursuing that right at any future time.

**15. RECORDS**

The Parties shall maintain adequate records to document obligations performed under this Agreement. The Parties shall have the right to review each other’s records regarding the subject matter of this Agreement, except for privileged documents, upon reasonable written notice.

The Parties each are a public agency subject to certain disclosure laws, including, but not limited to Washington’s Public Records Act, chapter 42.56 RCW. This Agreement and all public records associated with this Agreement shall be retained and be available from the Town and the County for inspection and copying where required by the Public Records Act, Chapter 42.56 RCW.

**16. ENTIRE AGREEMENT**

This Agreement constitutes the entire agreement between the Parties concerning the Annexation, except as set forth in Agreement Sections 3, 4, and 5.

**17. GOVERNING LAW AND STIPULATION OF VENUE**

This Agreement shall be governed by the laws of the State of Washington. Any action hereunder must be brought in the Superior Court of Washington for Snohomish County.

**18. FILING**

A copy of this Agreement shall be filed with the Clerk of each of the Parties or the staff member who is responsible for recording documents. This Agreement shall be recorded with the Snohomish County Auditor’s Office and King County Recorder’s Office or as otherwise allowed or required under state law.

**19. ADMINISTRATORS AND CONTACTS FOR AGREEMENT**

The Administrators and contact persons for this Agreement are:

Eric A. Faison  
Town Administrator  
Town of Woodway  
23920 113<sup>th</sup> Place West  
Woodway, WA 98020  
(206) 542-4443

Eileen Canola  
Snohomish County  
Department of Planning and Development Services  
3000 Rockefeller Ave.  
Everett, WA 98201  
(425) 262-2253

Bristol Ellington  
City Manager  
City of Shoreline  
17500 Midvale Ave N

Bob Danson  
General Manager  
Olympic View Water & Sewer District  
8128 228<sup>th</sup> St. SW

**INTERLOCAL AGREEMENT BETWEEN THE TOWN OF WOODWAY, SNOHOMISH COUNTY, CITY OF SHORELINE, AND OLYMPIC VIEW WATER AND SEWER DISTRICT CONCERNING AN ANNEXATION AND THE ORDERLY TRANSITION OF SERVICES PURSUANT TO RCW 35A.14.296**

Shoreline, WA 98133  
(206) 801-2213

Edmonds, WA 98020  
(425) 774-7769

**20. Counterpart Originals.**

This Agreement may be executed in any number of counterpart originals, each of which shall be deemed to constitute an original agreement, and all of which shall constitute one agreement. The execution of one counterpart by a Party shall have the same force and effect as if that Party had signed all other counterparts.

**21. Authority to Execute.**

Each person executing this Agreement on behalf of a Party represents and warrants that they are fully authorized to execute and deliver this Agreement on behalf of the Party for which they are signing. The Parties hereby warrant to each other that each has full power and authority to enter into this Contract and to undertake the actions contemplated herein and that this Contract is enforceable in accordance with its terms.

IN WITNESS WHEREOF, the parties have signed this Agreement, effective on the later date indicated below.

TOWN OF WOODWAY

By:




Michael S. Quinn  
Mayor

Date: 6 October 2023

SNOHOMISH COUNTY


By:



Dave Somers  
County Executive

Date: 10/10/2023

ATTEST:




Town Clerk-Treasurer

ATTEST:



Asst. Clerk of the County Council

Approved as to form only:



Attorney for the Town of Woodway

Approved as to form only:



Deputy Prosecuting Attorney for  
Snohomish County

INTERLOCAL AGREEMENT BETWEEN THE TOWN OF WOODWAY, SNOHOMISH COUNTY, CITY OF SHORELINE, AND OLYMPIC VIEW WATER AND SEWER DISTRICT CONCERNING AN ANNEXATION AND THE ORDERLY TRANSITION OF SERVICES PURSUANT TO RCW 35A.14.296

CITY OF SHORELINE

By:

DocuSigned by:

*Bristol Ellington*

Bristol Ellington  
City Manager

Date: 10/4/2023

OLYMPIC VIEW WATER AND SEWER DISTRICT

By:

*Lora Petso*

Lora Petso  
Board President

Date: Oct, 2, 2023

ATTEST: Signed by:

*Jessica Simuleik Smith*

City Clerk

ATTEST:

*John Elmore*

Board Secretary

Approved as to form only:

*[Signature]*

Attorney for City of Shoreline

Approved as to form only:

*[Signature]*

Attorney for Olympic View Water & Sewer

**Certificate Of Completion**

Envelope Id: 9024C4E13701484C92441B923EDC8018	Status: Completed
Subject: Complete with DocuSign: Woodway Annexation ILA	
Source Envelope:	
Document Pages: 1	Signatures: 3
Certificate Pages: 2	Initials: 0
AutoNav: Enabled	Envelope Originator:
Envelopeld Stamping: Enabled	Tara Ladwig
Time Zone: (UTC-08:00) Pacific Time (US & Canada)	17500 Midvale Ave N
	Shoreline, WA 98155
	tladwig@shorelinewa.gov
	IP Address: 73.193.101.245

**Record Tracking**

Status: Original	Holder: Tara Ladwig	Location: DocuSign
10/4/2023 11:15:44 AM	tladwig@shorelinewa.gov	
Security Appliance Status: Connected	Pool: StateLocal	
Storage Appliance Status: Connected	Pool: City of Shoreline	Location: DocuSign

**Signer Events**

Margaret King  
 mking@shorelinewa.gov  
 City Attorney  
 City of Shoreline  
 Security Level: Email, Account Authentication (None)

**Signature**


DocuSigned by:  
  
 FB7FCD06033E40A...  
 Signature Adoption: Drawn on Device  
 Using IP Address: 73.59.10.243

**Timestamp**

Sent: 10/4/2023 11:44:58 AM  
 Viewed: 10/4/2023 11:55:13 AM  
 Signed: 10/4/2023 11:55:17 AM

**Electronic Record and Signature Disclosure:**  
 Not Offered via DocuSign

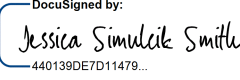
Bristol Ellington  
 bellington@shorelinewa.gov  
 City Manager  
 City of Shoreline  
 Security Level: Email, Account Authentication (None)

DocuSigned by:  
  
 07BF974794AB418...  
 Signature Adoption: Pre-selected Style  
 Using IP Address: 172.56.104.97  
 Signed using mobile

Sent: 10/4/2023 11:55:18 AM  
 Viewed: 10/4/2023 7:56:11 PM  
 Signed: 10/4/2023 7:56:18 PM

**Electronic Record and Signature Disclosure:**  
 Not Offered via DocuSign

Jessica Simulcik Smith  
 jsimulcik@shorelinewa.gov  
 City Clerk  
 City of Shoreline  
 Security Level: Email, Account Authentication (None)

DocuSigned by:  
  
 440139DE7D11479...  
 Signature Adoption: Pre-selected Style  
 Using IP Address: 146.129.242.52

Sent: 10/4/2023 7:56:19 PM  
 Viewed: 10/5/2023 10:58:29 AM  
 Signed: 10/5/2023 10:59:03 AM

**Electronic Record and Signature Disclosure:**  
 Not Offered via DocuSign

In Person Signer Events	Signature	Timestamp
Editor Delivery Events	Status	Timestamp
Agent Delivery Events	Status	Timestamp
Intermediary Delivery Events	Status	Timestamp
Certified Delivery Events	Status	Timestamp

<b>Carbon Copy Events</b>	<b>Status</b>	<b>Timestamp</b>
---------------------------	---------------	------------------

<b>Witness Events</b>	<b>Signature</b>	<b>Timestamp</b>
-----------------------	------------------	------------------

<b>Notary Events</b>	<b>Signature</b>	<b>Timestamp</b>
----------------------	------------------	------------------

<b>Envelope Summary Events</b>	<b>Status</b>	<b>Timestamps</b>
--------------------------------	---------------	-------------------

Envelope Sent	Hashed/Encrypted	10/4/2023 11:44:58 AM
Certified Delivered	Security Checked	10/5/2023 10:58:29 AM
Signing Complete	Security Checked	10/5/2023 10:59:03 AM
Completed	Security Checked	10/5/2023 10:59:03 AM

<b>Payment Events</b>	<b>Status</b>	<b>Timestamps</b>
-----------------------	---------------	-------------------





**EXHIBIT B – Town of Woodway Annexation Area Legal Description**

**POINT WELLS ANNEXATION AREA**

**PARCEL DESCRIPTION**

ALL THAT PORTION OF THE SOUTHWEST QUARTER OF SECTION 35, TOWNSHIP 27 NORTH, RANGE 3 EAST, W.M., IN SNOHOMISH COUNTY, WASHINGTON, INCLUDING THE TIDELANDS ABUTTING, MORE SPECIFICALLY DESCRIBED AS FOLLOWS:

COMMENCING AT THE SOUTHEAST CORNER OF THE AFOREMENTIONED SOUTHWEST QUARTER OF SECTION 35, SAID POINT ALSO BEING THE SOUTH QUARTER CORNER OF SECTION 35; THENCE WESTERLY, ALONG THE SOUTH LINE OF SAID SOUTHWEST QUARTER, TO THE EASTERLY RIGHT-OF-WAY OF THE BURLINGTON NORTHERN RAILWAY COMPANY, FORMERLY KNOWN AS THE GREAT NORTHERN RAILWAY COMPANY, SAID POINT ALSO BEING ON THE WESTERLY BOUNDARY LINE OF THAT TOWN OF WOODWAY ANNEXATION, DATED APRIL 21, 1997, UNDER ORDINANCE NO. 97-325, SAID POINT ALSO BEING **THE POINT OF BEGINNING**; THENCE NORTHERLY ALONG SAID EASTERLY RIGHT-OF-WAY LINE AND EXISTING TOWN BOUNDARY LINE, A DISTANCE OF 249.39 FEET, MORE OR LESS, TO THE NORTH LINE OF THE E.L. REBER TRACT AS DESCRIBED UNDER SNOHOMISH COUNTY COURT CAUSE NO. 40540, DATED OCTOBER 18, 1943; SAID POINT ALSO BEING 247.50 FEET NORTH OF, WHEN MEASURED AT RIGHT ANGLES TO, THE SOUTH LINE OF THE AFOREMENTIONED SOUTHWEST QUARTER OF SECTION 35; THENCE EASTERLY, PARALLEL WITH AND 247.50 FEET NORTH OF, WHEN MEASURED AT RIGHT ANGLES TO SAID SOUTH LINE AND COINCIDENT WITH THE SOUTHERLY BOUNDARY OF THE VACATED PORTION OF HEBERLEIN ROAD, AS SHOWN IN A VACATION OF COUNTY ROAD RIGHT-OF-WAY, DATED FEBRUARY 26, 1962, TO THE NORTHWEST CORNER OF THAT BRIGGS SHORT PLAT AS FILED FOR RECORD IN SNOHOMISH COUNTY, WASHINGTON, IN BOOK NO. 42 AT PAGE 20, UNDER AUDITOR'S FILE NO. 9402015006; SAID POINT ALSO BEING ON THE EAST MARGIN OF RICHMOND BEACH DRIVE NW AND THE EXISTING TOWN BOUNDARY LINE; THENCE NORTHERLY, ALONG THE NORTHERLY EXTENSION OF THE AFORESAID EAST MARGIN OF RICHMOND BEACH DRIVE NW COUNTY ROAD AND TOWN BOUNDARY LINE, 20 FEET, MORE OR LESS, TO A POINT ON THE NORTH LINE OF THE SOUTH 267.50 FEET, WHEN MEASURED AT RIGHT ANGLES TO, THE SOUTH LINE OF THE AFOREMENTIONED SOUTHWEST QUARTER OF SECTION 35; THENCE CONTINUING ALONG THE TOWN BOUNDARY LINE, EASTERLY, PARALLEL WITH AND 267.50 FEET NORTH OF, WHEN MEASURED AT RIGHT ANGLES TO SAID SOUTH LINE, 100.67 FEET; THENCE CONTINUING ALONG THE TOWN BOUNDARY LINE, NORTHERLY, 269.23 FEET; THENCE EASTERLY, 157 FEET TO THE WESTERLY LINE OF THAT TOWN OF WOODWAY – POINT WELLS UPPER BLUFF ANNEXATION, DATED JULY 5, 2016, UNDER ORDINANCE NO. 16-572, SAID POINT ALSO BEING THE SOUTHWEST CORNER OF PARCEL 1 OF SNOHOMISH COUNTY BOUNDARY LINE ADJUSTMENT NO. 04-109874, RECORDED UNDER AUDITOR'S FILE NO. 200405180215; THENCE NORTH 01°11'56" EAST, ALONG THE WEST LINE OF SAID PARCEL 1 AND TOWN BOUNDARY LINE, 455.24 FEET; THENCE NORTH 31°23'34" WEST, ALONG SAID WEST LINE OF PARCEL 1 AND TOWN BOUNDARY LINE, 291.15 FEET TO THE MOST WESTERLY CORNER OF SAID PARCEL 1, SAID POINT ALSO BEING ON THE EASTERLY RIGHT-OF-WAY LINE OF THE SEATTLE AND MONTANA RAILWAY COMPANY, NOW KNOWN AS THE BURLINGTON



NORTHERN SANTA FE RAILWAY COMPANY; THENCE AT A RIGHT ANGLE TO THE RIGHT OF WAY, NORTH 65°57'14" WEST, 100 FEET TO THE WESTERLY MARGIN OF SAID RIGHT-OF-WAY; THENCE NORTHEASTERLY, ALONG SAID WESTERLY RIGHT-OF-WAY LINE AND EXISTING TOWN BOUNDARY TO A POINT ON THE NORTH LINE OF THE AFOREMENTIONED SOUTHWEST QUARTER OF SECTION 35; THENCE WESTERLY, ALONG THE NORTH LINE AND ITS WESTERLY EXTENSION THEREOF, TO THE INNER HARBOR LINE; THENCE SOUTHERLY, ALONG THE INNER HARBOR LINE TO THE WESTERLY EXTENSION OF THE SOUTH LINE OF THE AFOREMENTIONED SOUTHWEST QUARTER OF SECTION 35; THENCE EASTERLY, ALONG THE SOUTH LINE AND ITS WESTERLY EXTENSION THEREOF TO **THE POINT OF BEGINNING**.

THE DESCRIPTION HEREIN IS INTENDED TO INCLUDE ALL PARCELS, ROADS AND GOVERNMENT LOTS WITHIN THE SOUTHWEST QUARTER OF SECTION 35, TOWNSHIP 27 NORTH, RANGE 3 EAST, W.M., IN SNOHOMISH COUNTY, WASHINGTON INCLUDING THOSE TIDELANDS ABUTTING. THE SIDELINES SHALL BE EXTENDED AND/OR SHORTENED TO BE COINCIDENT WITH THE EXISTING TOWN BOUNDARY LINE.

SITUATE IN THE COUNTY OF SNOHOMISH, STATE OF WASHINGTON.

