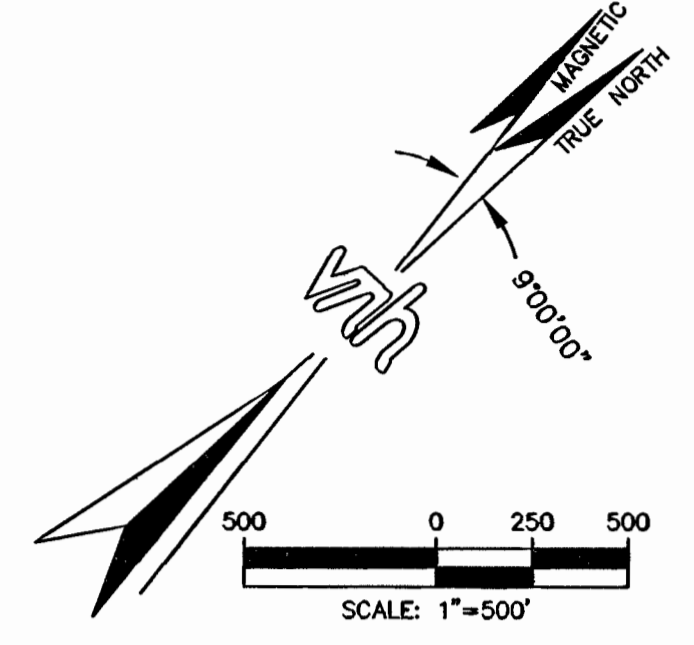
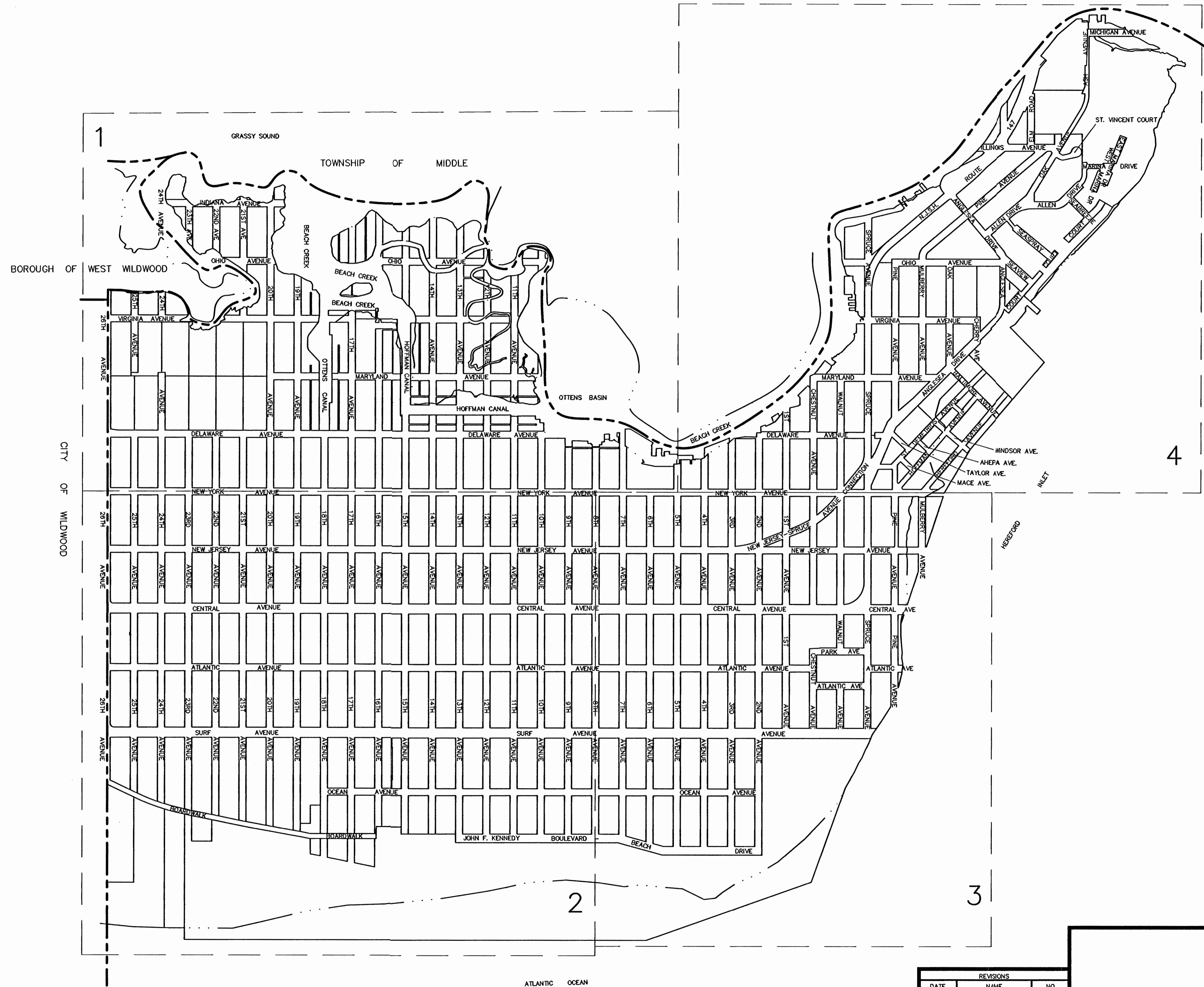


TAX MAP
CITY OF NORTH WILDWOOD
CAPE MAY COUNTY
NEW JERSEY
2012



Since 1894

211 bayberry drive, suite 2-E
cape may court house, n.j. 08210



THE AREAS, BOUNDARIES, AND DIMENSIONS, SHOWN ON THIS TAX MAP ARE DERIVED FROM GROUND SURVEYS, AERIAL SURVEYS, AND RECORDED PLANS, MAPS, DEEDS, WILLS, AND ARE TO BE USED FOR ASSESSMENT PURPOSES ONLY.

I HEREBY CERTIFY THAT THIS MAP HAS BEEN REVISED UNDER MY IMMEDIATE SUPERVISION AND COMPLIES WITH LAWS OF THE STATE OF NEW JERSEY

LEWIS H. CONLEY, JR.
NEW JERSEY PROFESSIONAL LAND SURVEYOR LIC. NO. 21212

THIS MAP HAS BEEN REVISED TO REFLECT CHANGES THAT HAVE OCCURRED THROUGH 2012 IN ACCORDANCE WITH INFORMATION THAT HAS BEEN PROVIDED BY THE TAX ASSESSOR.

THIS TAX MAP SUPERSEDES THE TAX MAP APPROVED ON OCTOBER 1, 1974 SERIAL #539

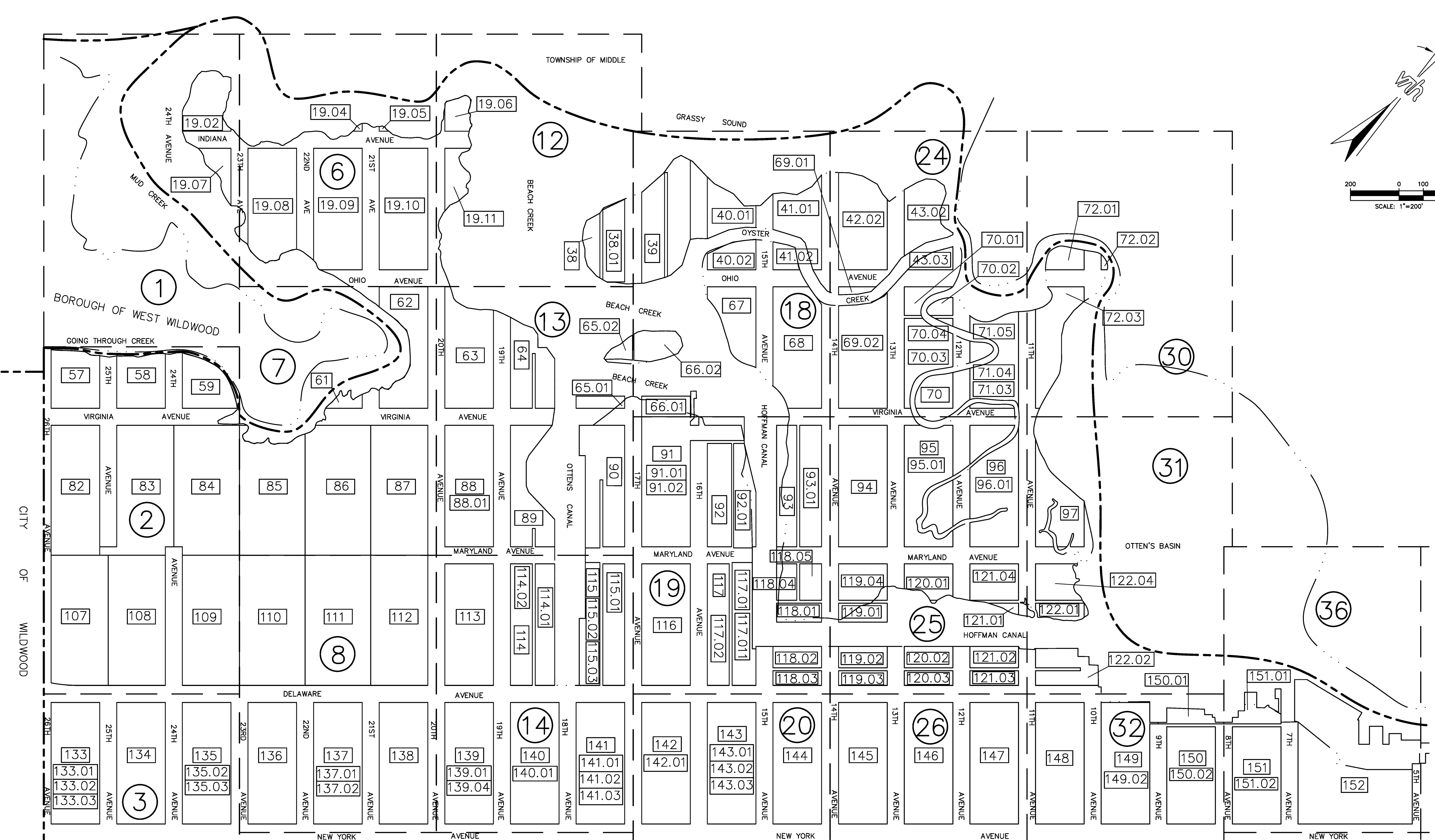
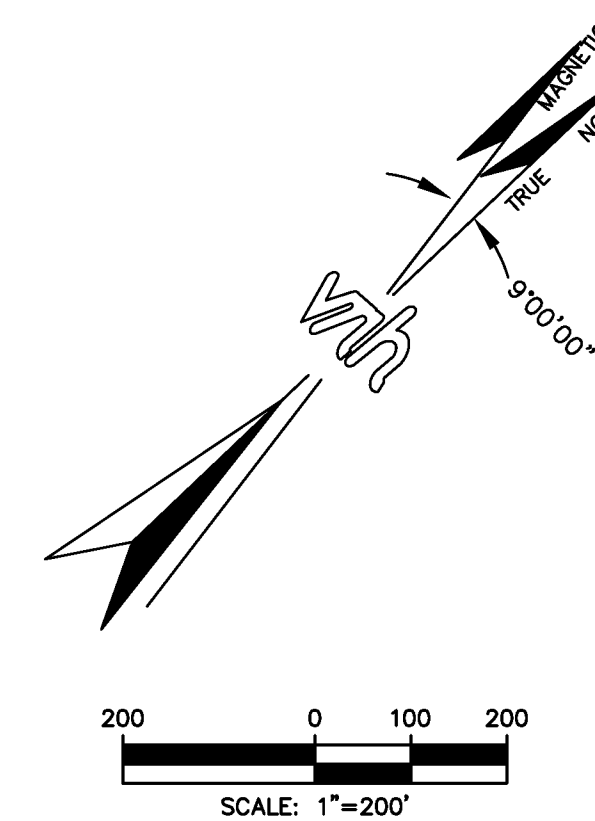
LEGEND

- 3 KEY MAP NUMBER
- KEY MAP LIMIT LINE

THIS TAX MAP HAS BEEN DRAWN USING COMPUTER AIDED DRAFTING/ DESIGN (CAD/D) AND COORDINATE GEOMETRY (COGO)

REVISIONS		
DATE	NAME	NO
NOV. 2008	LEWIS H. CONLEY JR.	21212
DEC. 2011	LEWIS H. CONLEY JR.	21212
SEPT. 2013	LEWIS H. CONLEY JR.	21212

KEY MAP – INDEX SHEET
CITY OF NORTH WILDWOOD
CAPE MAY COUNTY, NEW JERSEY
SCALE: 1"=500' DATE: NOVEMBER 2003
LEWIS H. CONLEY JR.
NEW JERSEY LICENSED LAND SURVEYOR NO. 21212
van note-harvey associates, p.c.
CONSULTING ENGINEERS, PLANNERS, LAND SURVEYORS
211 N. MAIN STREET CAPE MAY COURT HOUSE, N.J. 08210



- LEGEND**
- 100 BLOCK NUMBER
 - 5 SHEET NUMBER
 - SHEET LIMIT LINE
 - BLOCK LIMIT LINE
 - MUNICIPAL BOUNDRY
 - WATER LINE
 - HISTORICAL LOT LINES

REVISIONS		
DATE	NAME	NO
NOV. 2008	LEWIS H. CONLEY JR.	21212
DEC. 2011	LEWIS H. CONLEY JR.	21212
SEPT. 2013	LEWIS H. CONLEY JR.	21212

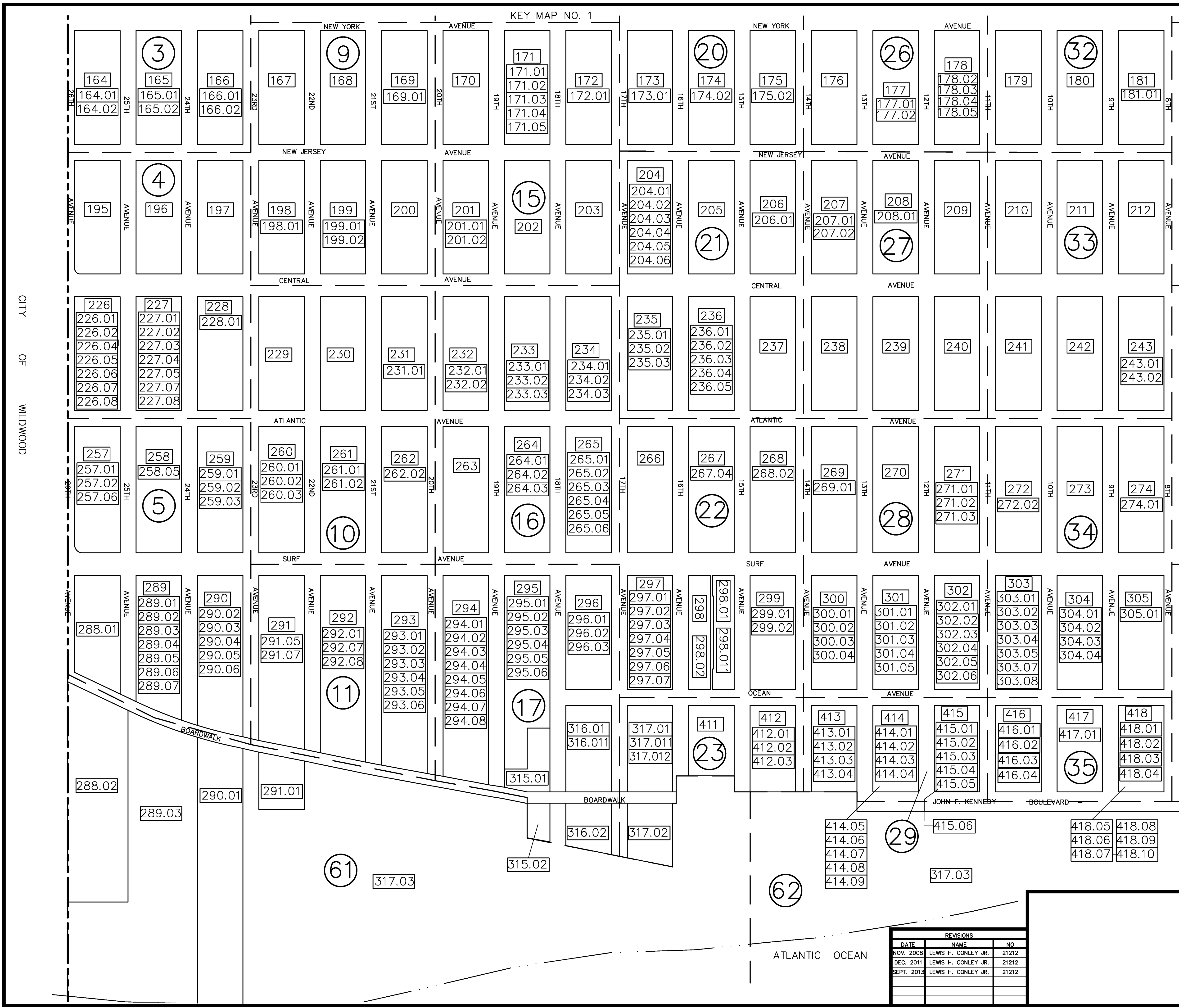
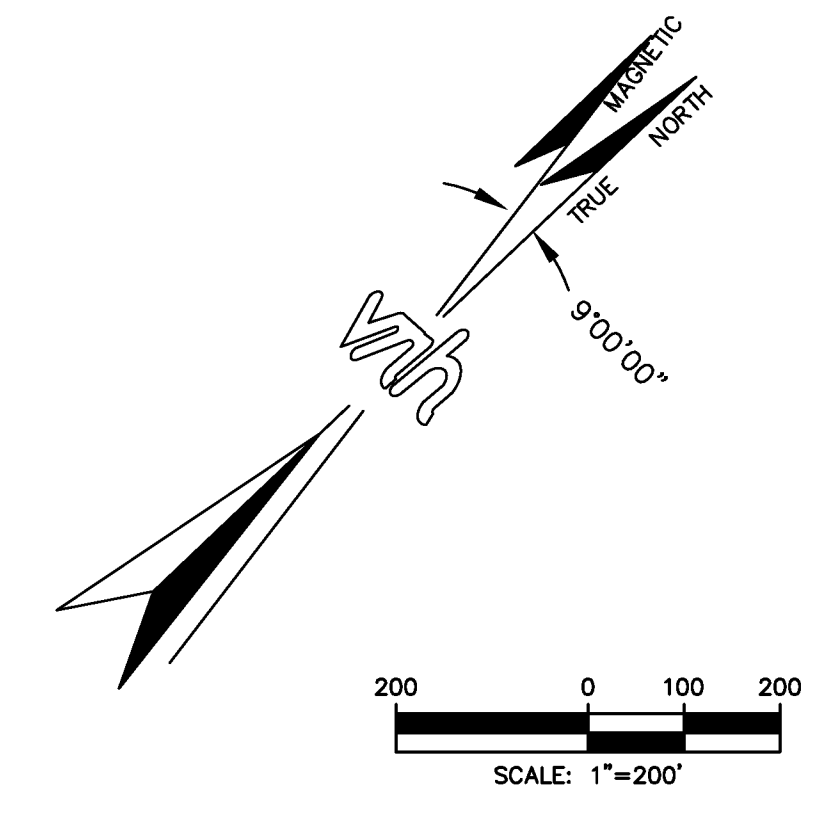
THIS TAX MAP HAS BEEN DRAWN USING COMPUTER AIDED DRAFTING/ DESIGN (CAD/D) AND COORDINATE GEOMETRY (COGO)

KEY MAP NO. 1
 CITY OF NORTH WILDWOOD
 CAPE MAY COUNTY, NEW JERSEY
 SCALE: 1"=200' DATE: NOVEMBER 2003
LEWIS H. CONLEY JR.
 NEW JERSEY LICENSED LAND SURVEYOR NO. 21212
 van note-harvey associates, p.c.
 CONSULTING ENGINEERS, PLANNERS, LAND SURVEYORS
 211 N. MAIN STREET CAPE MAY COURT HOUSE, N.J. 08210

KEY MAP NO. 2

KEY MAP NO. 4

KEY MAP NO. 4



KEY MAP NO. 3

- LEGEND**
- 100 BLOCK NUMBER
 - 5 SHEET NUMBER
 - SHEET LIMIT LINE
 - ==== BLOCK LIMIT LINE
 - ===== MUNICIPAL BOUNDARY
 - ~~~~~ WATER LINE
 - HISTORICAL LOT LINES

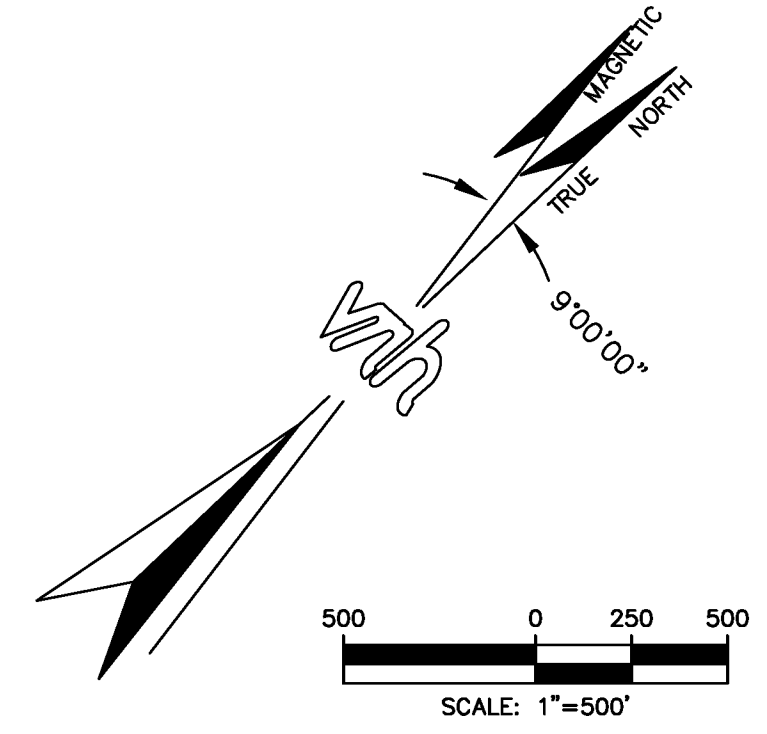
THIS TAX MAP HAS BEEN DRAWN USING COMPUTER AIDED DRAFTING/ DESIGN (CAD/D) AND COORDINATE GEOMETRY (COGO)

KEY MAP NO. 2
 CITY OF NORTH WILDWOOD
 CAPE MAY COUNTY, NEW JERSEY
 SCALE: 1"=200' DATE: NOVEMBER 2003
LEWIS H. CONLEY JR.
 NEW JERSEY LICENSED LAND SURVEYOR NO. 21212
 van note-harvey associates, p.c.
 CONSULTING ENGINEERS, PLANNERS, LAND SURVEYORS
 211 N. MAIN STREET CAPE MAY COURT HOUSE, N.J. 08210

REVISIONS		
DATE	NAME	NO
NOV. 2008	LEWIS H. CONLEY JR.	21212
DEC. 2011	LEWIS H. CONLEY JR.	21212
SEPT. 2013	LEWIS H. CONLEY JR.	21212

KEY MAP NO. 1

KEY MAP NO. 4



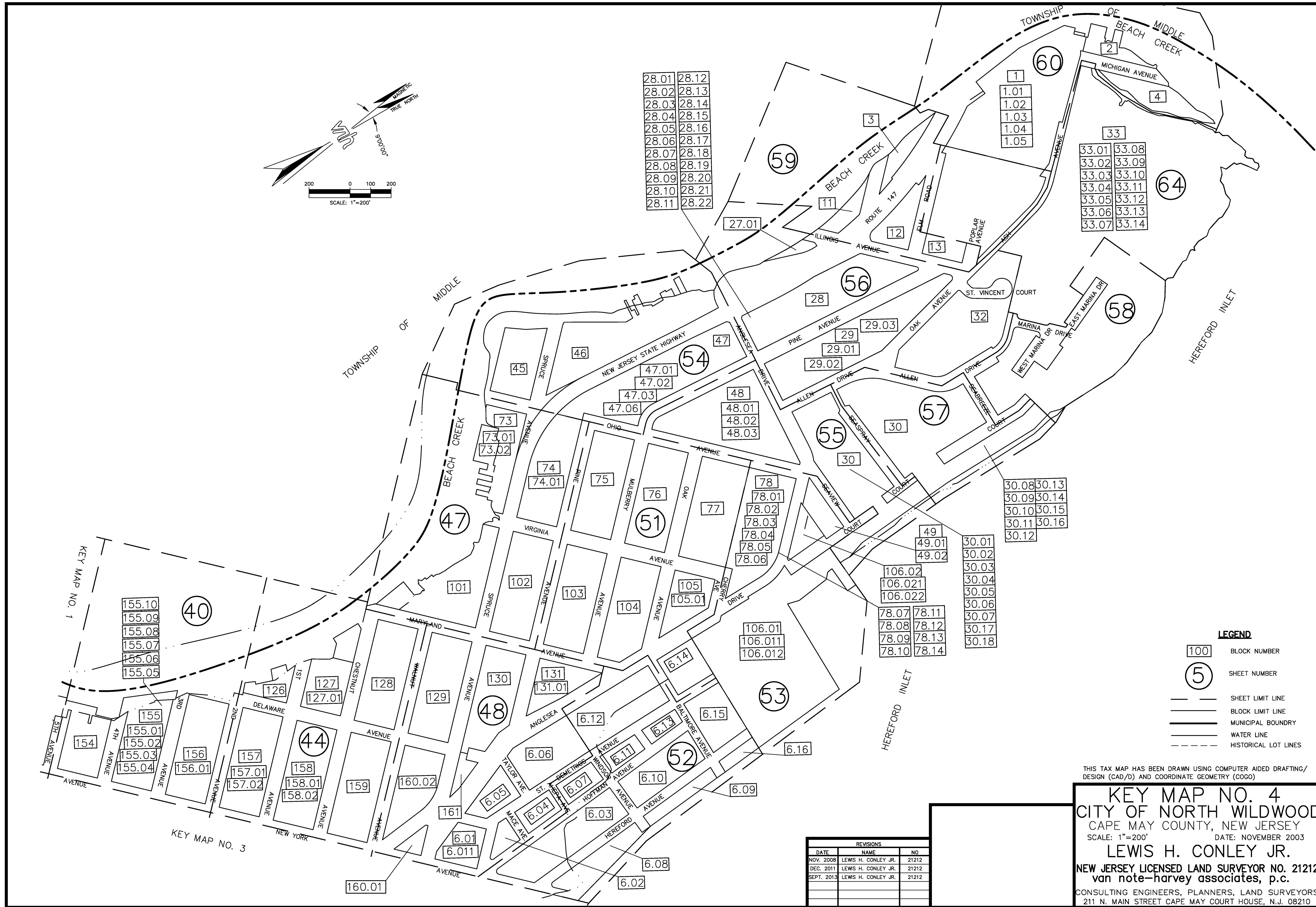
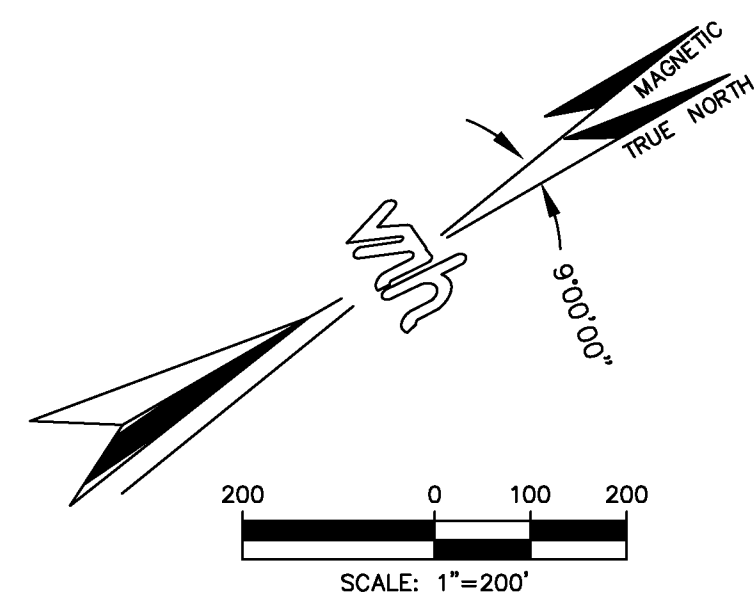
LEGEND

- 100 BLOCK NUMBER
- 5 SHEET NUMBER
- SHEET LIMIT LINE
- BLOCK LIMIT LINE
- MUNICIPAL BOUNDRY
- WATER LINE
- - - - HISTORICAL LOT LINES

THIS TAX MAP HAS BEEN DRAWN USING COMPUTER AIDED DRAFTING/ DESIGN (CAD/D) AND COORDINATE GEOMETRY (COGO)

KEY MAP NO. 3
 CITY OF NORTH WILDWOOD
 CAPE MAY COUNTY, NEW JERSEY
 SCALE: 1"=200' DATE: NOVEMBER 2003
LEWIS H. CONLEY JR.
 NEW JERSEY LICENSED LAND SURVEYOR NO. 21212
 van note-harvey associates, p.c.
 CONSULTING ENGINEERS, PLANNERS, LAND SURVEYORS
 211 N. MAIN STREET CAPE MAY COURT HOUSE, N.J. 08210

REVISIONS		
DATE	NAME	NO
NOV. 2008	LEWIS H. CONLEY JR.	21212
DEC. 2011	LEWIS H. CONLEY JR.	21212
SEPT. 2013	LEWIS H. CONLEY JR.	21212

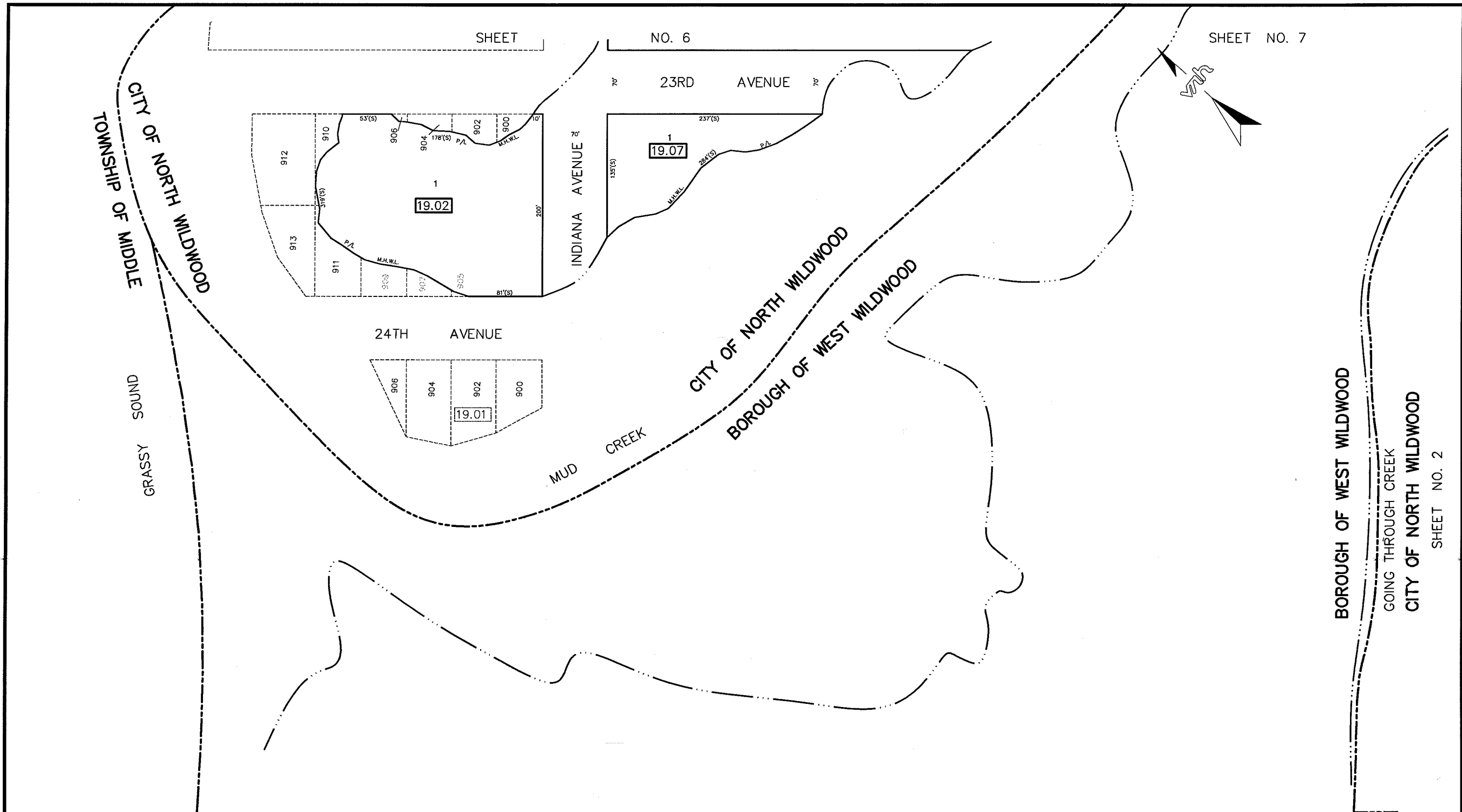


- LEGEND**
- 100 BLOCK NUMBER
 - 5 SHEET NUMBER
 - SHEET LIMIT LINE
 - BLOCK LIMIT LINE
 - MUNICIPAL BOUNDARY
 - WATER LINE
 - - - - HISTORICAL LOT LINES

THIS TAX MAP HAS BEEN DRAWN USING COMPUTER AIDED DRAFTING/ DESIGN (CAD/D) AND COORDINATE GEOMETRY (COGO)

KEY MAP NO. 4
 CITY OF NORTH WILDWOOD
 CAPE MAY COUNTY, NEW JERSEY
 SCALE: 1"=200' DATE: NOVEMBER 2003
LEWIS H. CONLEY JR.
 NEW JERSEY LICENSED LAND SURVEYOR NO. 21212
 van note-harvey associates, p.c.
 CONSULTING ENGINEERS, PLANNERS, LAND SURVEYORS
 211 N. MAIN STREET CAPE MAY COURT HOUSE, N.J. 08210

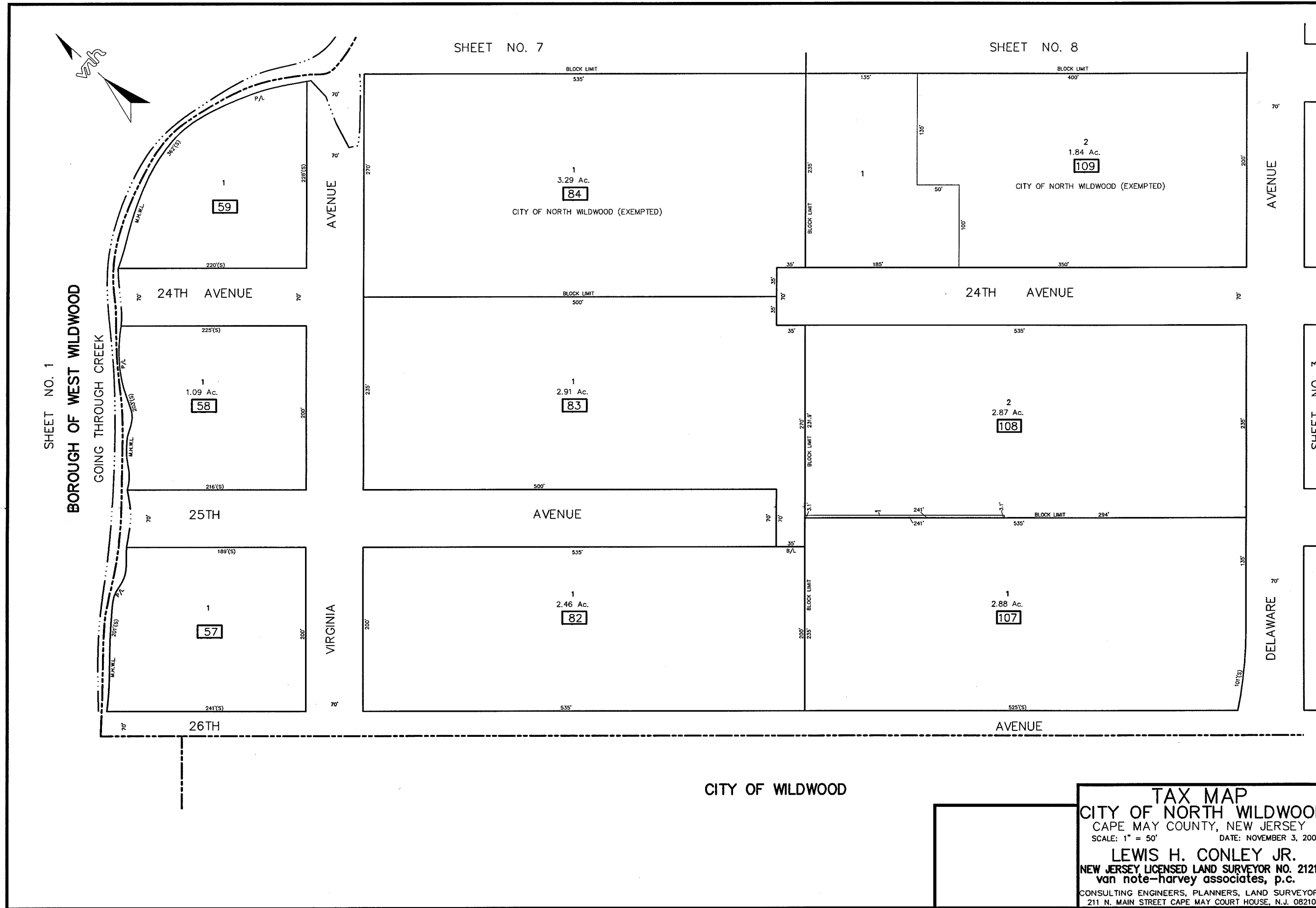
REVISIONS		
DATE	NAME	NO
NOV. 2008	LEWIS H. CONLEY JR.	21212
DEC. 2011	LEWIS H. CONLEY JR.	21212
SEPT. 2013	LEWIS H. CONLEY JR.	21212



THIS TAX MAP HAS BEEN DRAWN USING COMPUTER AIDED DRAFTING/
 DESIGN (CAD/D) AND COORDINATE GEOMETRY (COGO)

TAX MAP
CITY OF NORTH WILDWOOD
 CAPE MAY COUNTY, NEW JERSEY
 SCALE: 1" = 50' DATE: NOVEMBER 3, 2003
LEWIS H. CONLEY JR.
 NEW JERSEY LICENSED LAND SURVEYOR NO. 21212
 van note-harvey associates, p.c.
 CONSULTING ENGINEERS, PLANNERS, LAND SURVEYORS
 211 N. MAIN STREET CAPE MAY COURT HOUSE, N.J. 08210

REVISIONS		
DATE	NAME	NO.



SHEET NO. 1

BOROUGH OF WEST WILDWOOD

GOING THROUGH CREEK

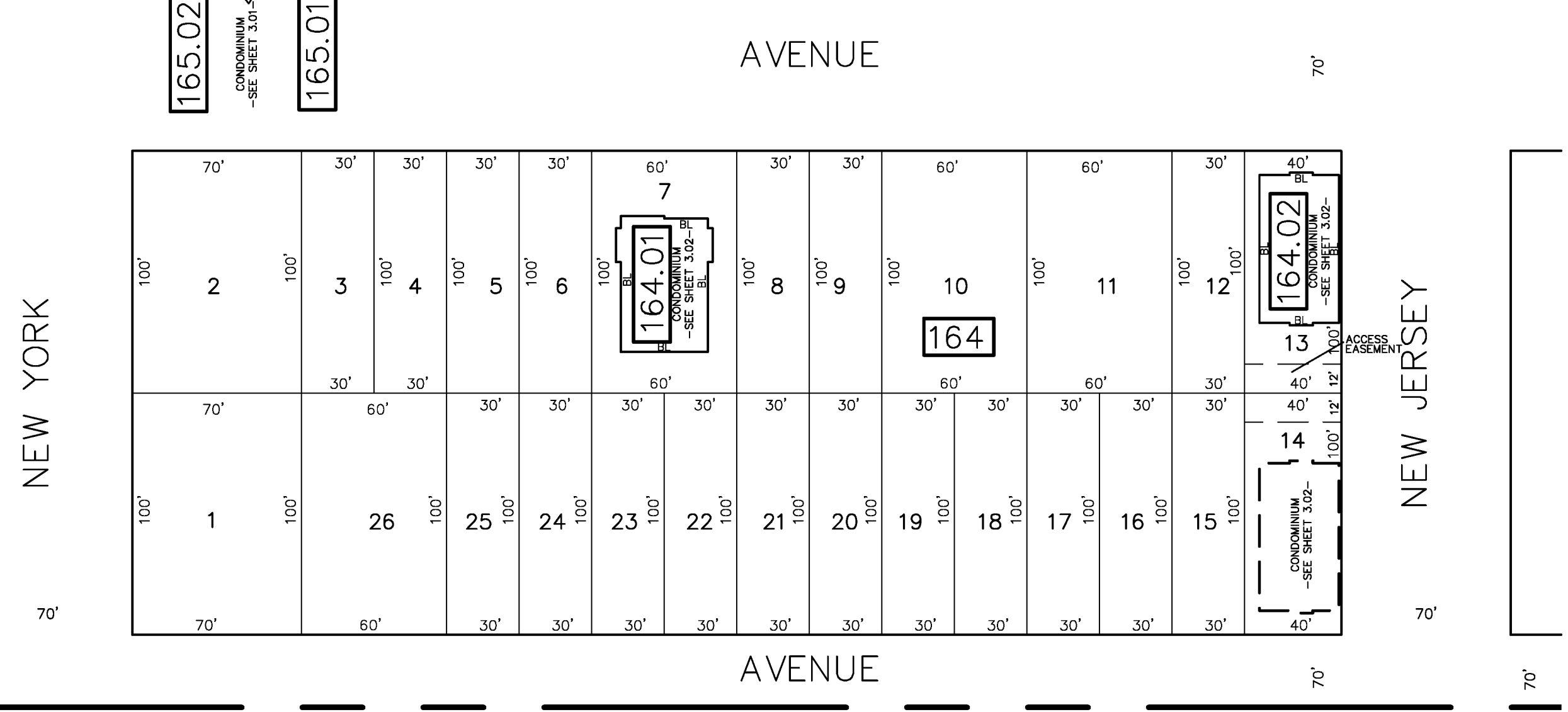
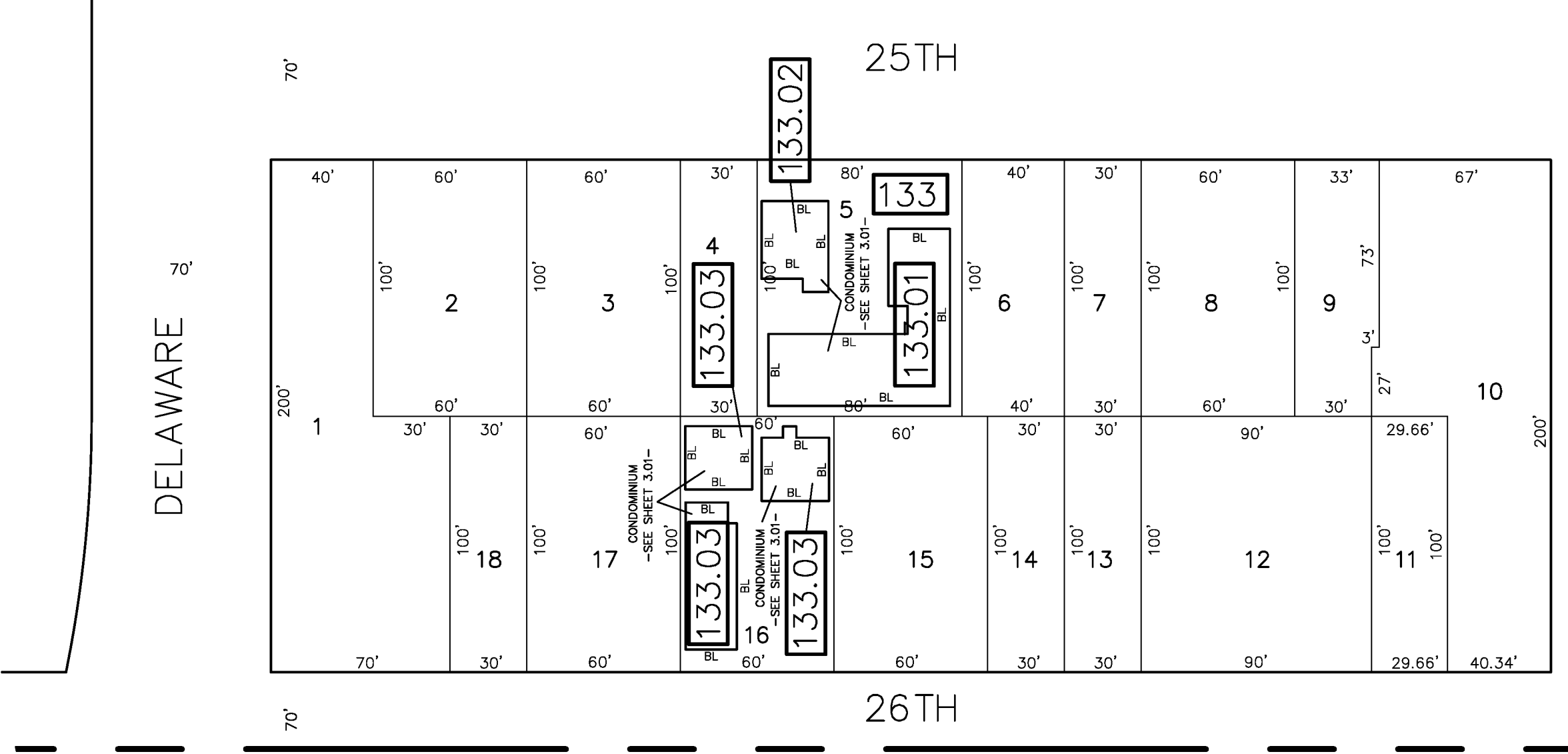
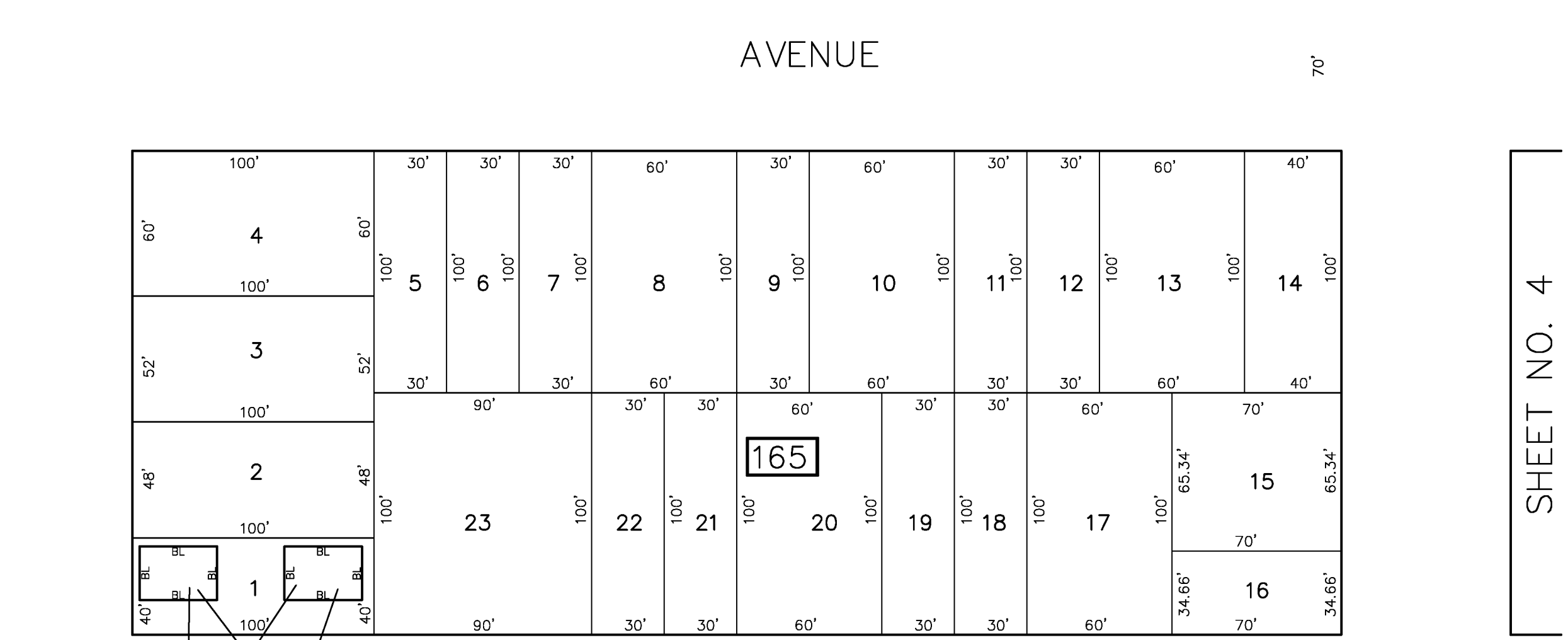
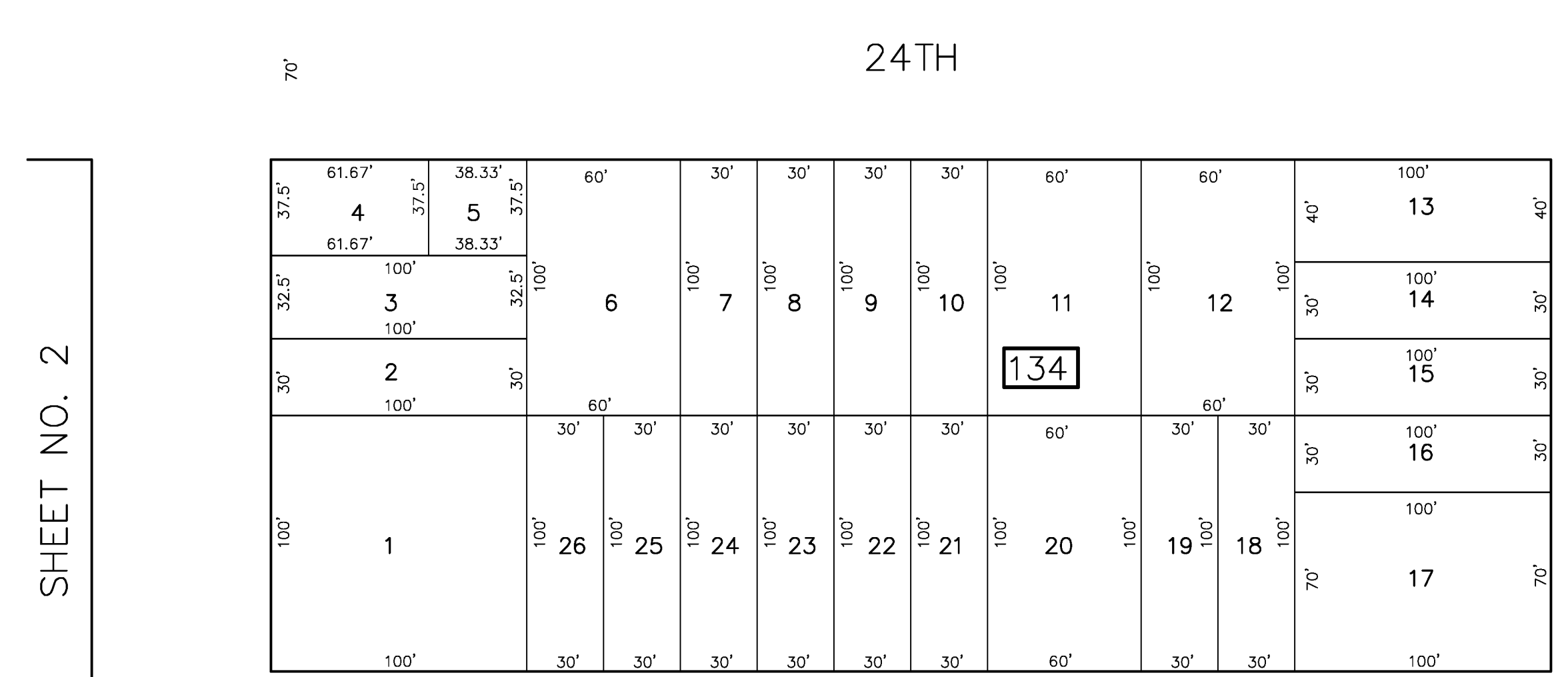
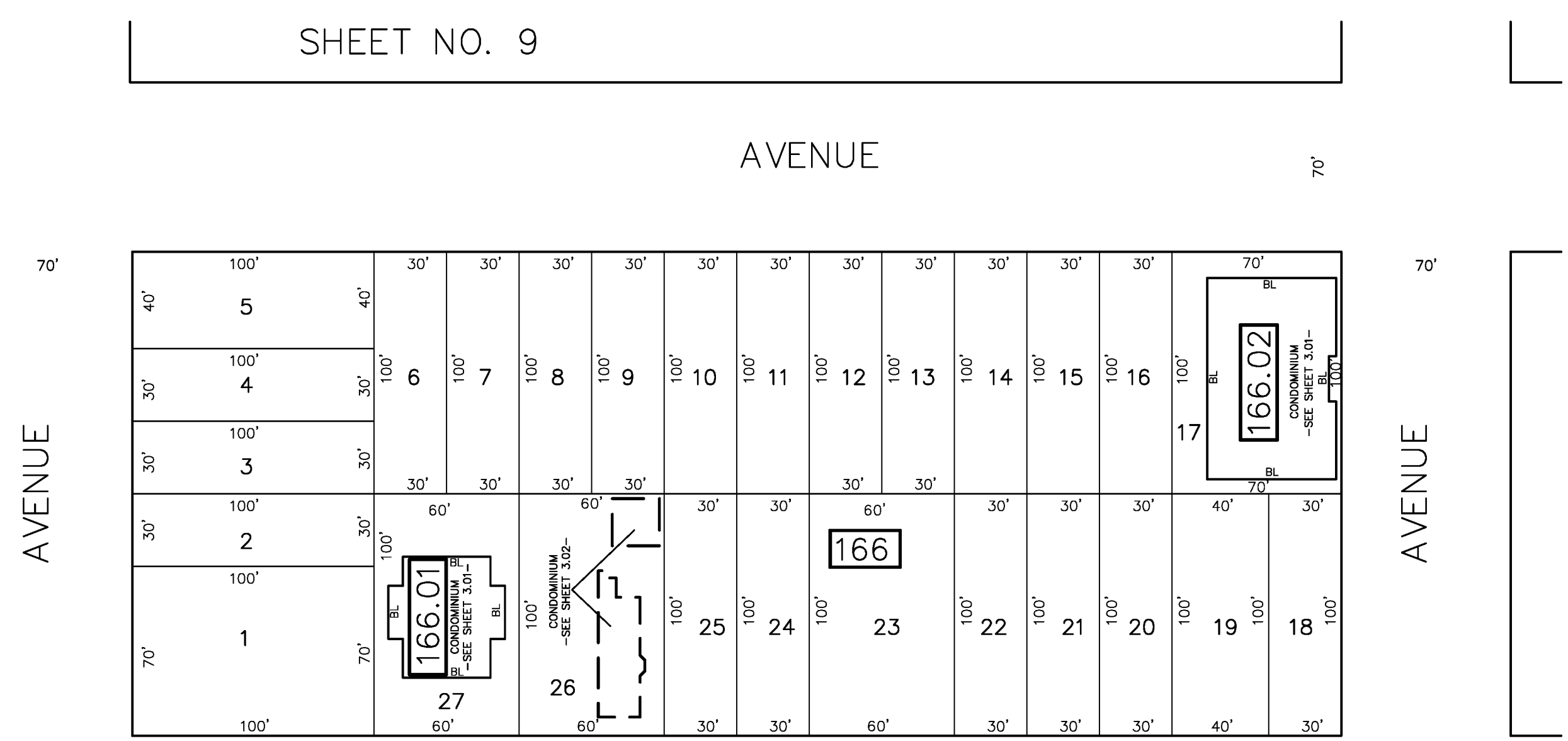
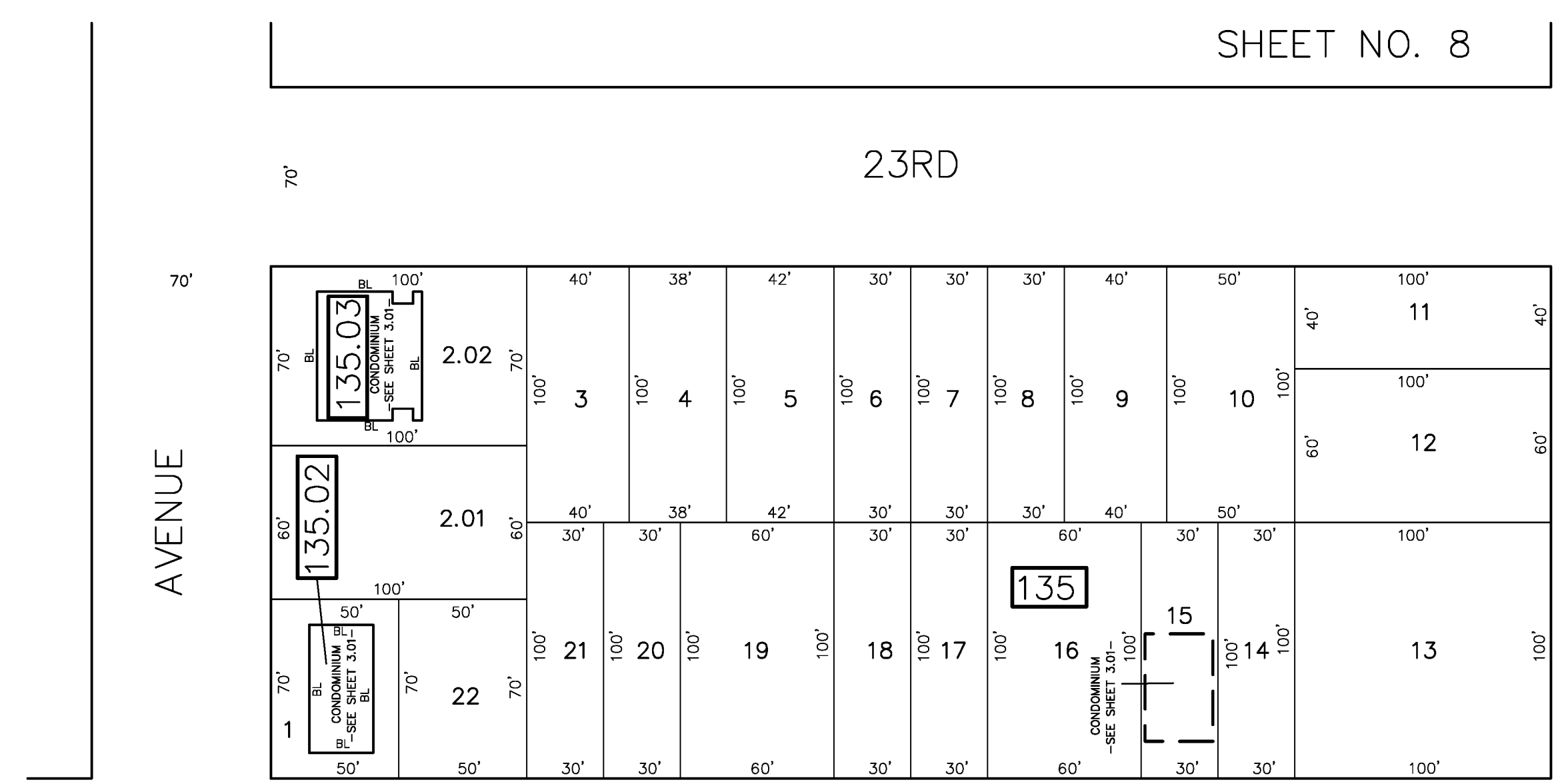
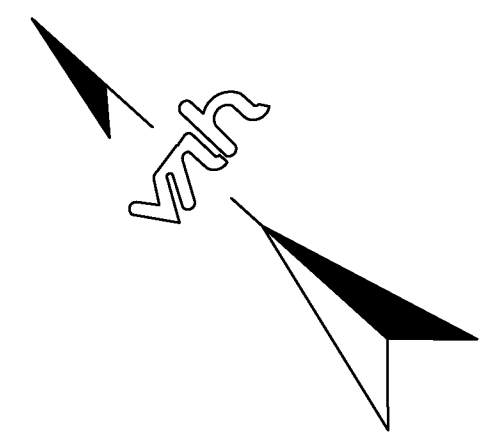
SHEET NO. 7

SHEET NO. 8

SHEET NO. 3

CITY OF WILDWOOD

TAX MAP
CITY OF NORTH WILDWOOD
 CAPE MAY COUNTY, NEW JERSEY
 SCALE: 1" = 50' DATE: NOVEMBER 3, 2003
LEWIS H. CONLEY JR.
 NEW JERSEY LICENSED LAND SURVEYOR NO. 21212
 van note-harvey associates, p.c.
 CONSULTING ENGINEERS, PLANNERS, LAND SURVEYORS
 211 N. MAIN STREET CAPE MAY COURT HOUSE, N.J. 08210



26TH AVENUE

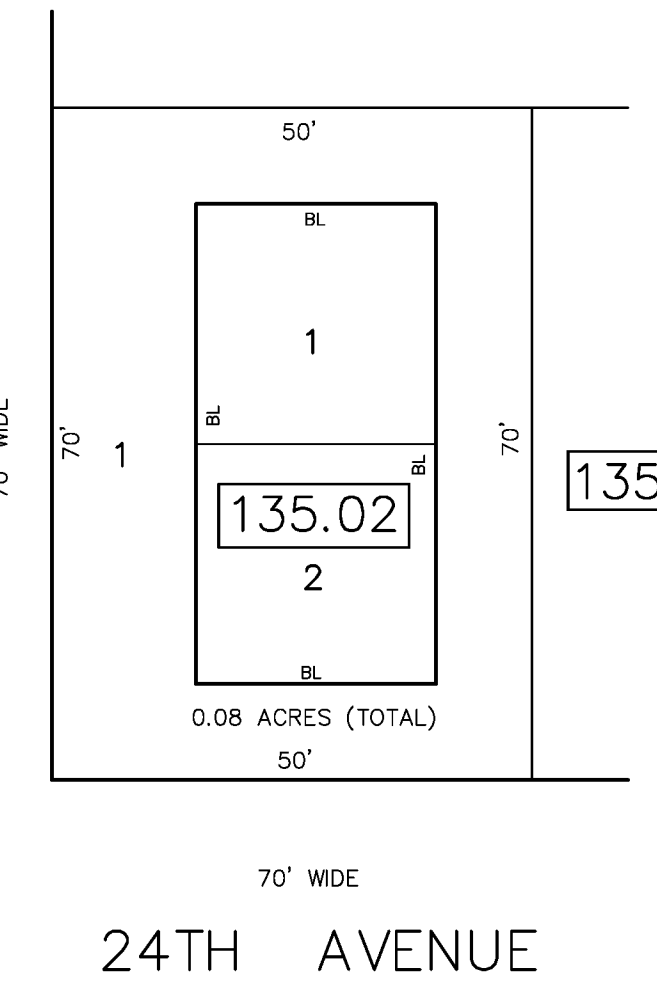
CITY OF WILDWOOD

THIS TAX MAP HAS BEEN DRAWN USING COMPUTER AIDED DRAFTING/ DESIGN (CAD/D) AND COORDINATE GEOMETRY (COGO)

TAX MAP
CITY OF NORTH WILDWOOD
 CAPE MAY COUNTY, NEW JERSEY
 SCALE: 1" = 50' DATE: NOVEMBER 3, 2003
LEWIS H. CONLEY JR.
 NEW JERSEY LICENSED LAND SURVEYOR NO. 21212
 van note-harvey associates, p.c.
 CONSULTING ENGINEERS, PLANNERS, LAND SURVEYORS
 211 N. MAIN STREET CAPE MAY COURT HOUSE, N.J. 08210

REVISIONS		
DATE	NAME	NO.
NOV. 2008	LEWIS H. CONLEY JR.	21212
SEPT. 2013	LEWIS H. CONLEY JR.	21212

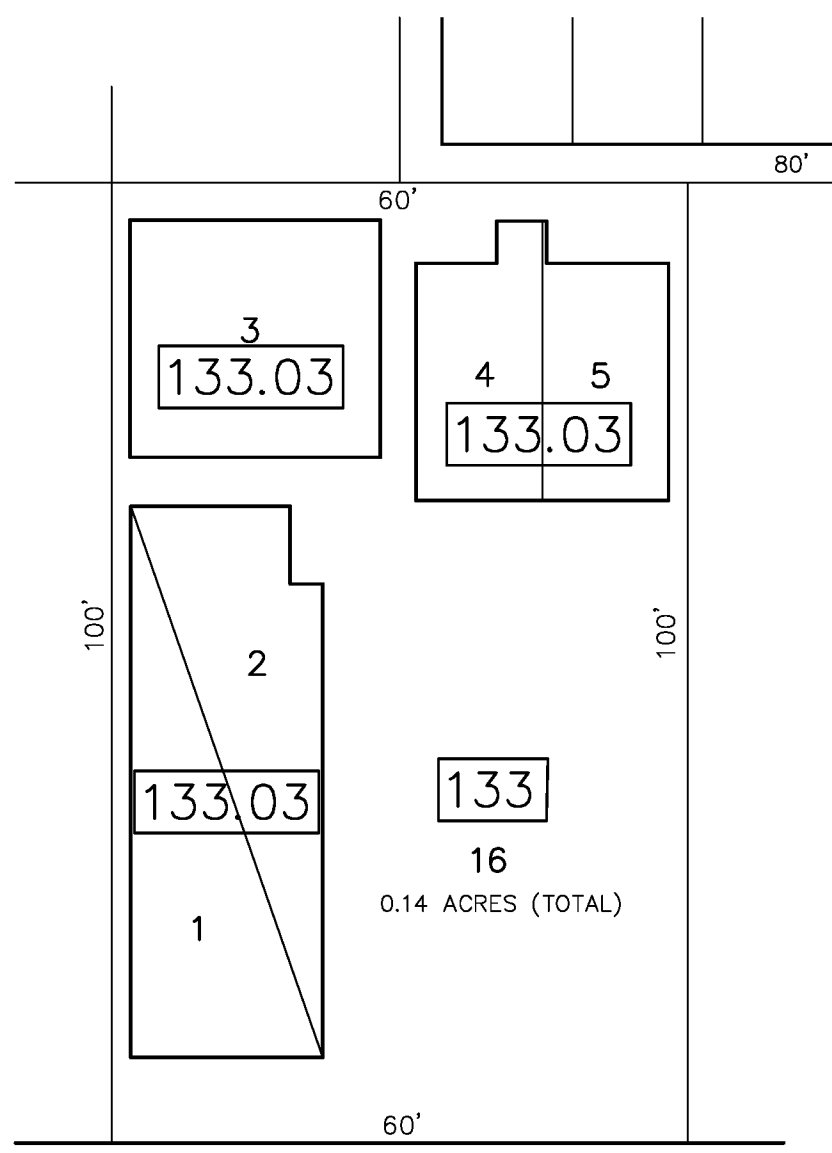
DELAWARE AVENUE
70' WIDE



SCALE 1" = 20'

LOTS 1 & 2 ARE 2 STORY UNITS
2309-11 DELAWARE AVENUE CONDOMINIUM

BLOCK NUMBER	LOT NUMBER	UNIT NUMBER	SQ. FT.
135.02	1	2309	1,250
	2	2311	1,250

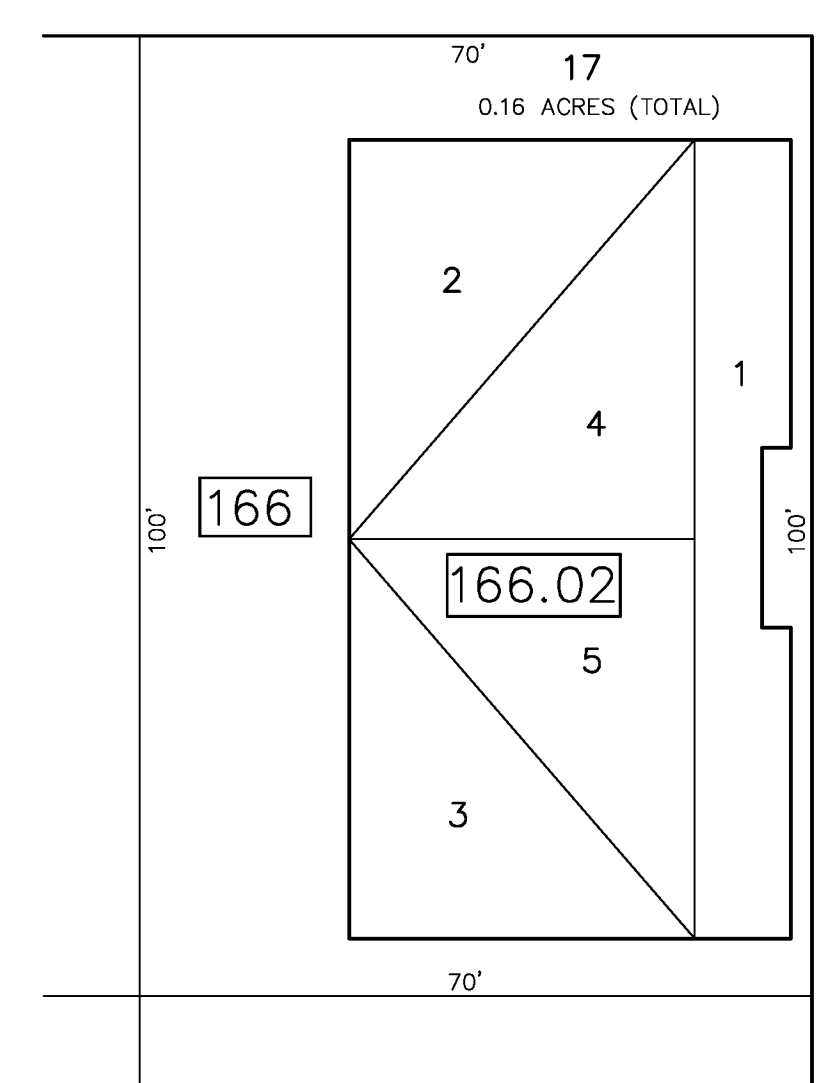


SCALE 1" = 20'

219-221 WEST 26TH AVENUE CONDOMINIUM

BLOCK NUMBER	LOT NUMBER	UNIT NUMBER	SQ. FT.	FLOOR
133.03	1	1	1,000	1ST
	2	2	650	2ND
	3	3	650	2ND/3RD
	4	4	650	1ST
	5	5	650	2ND

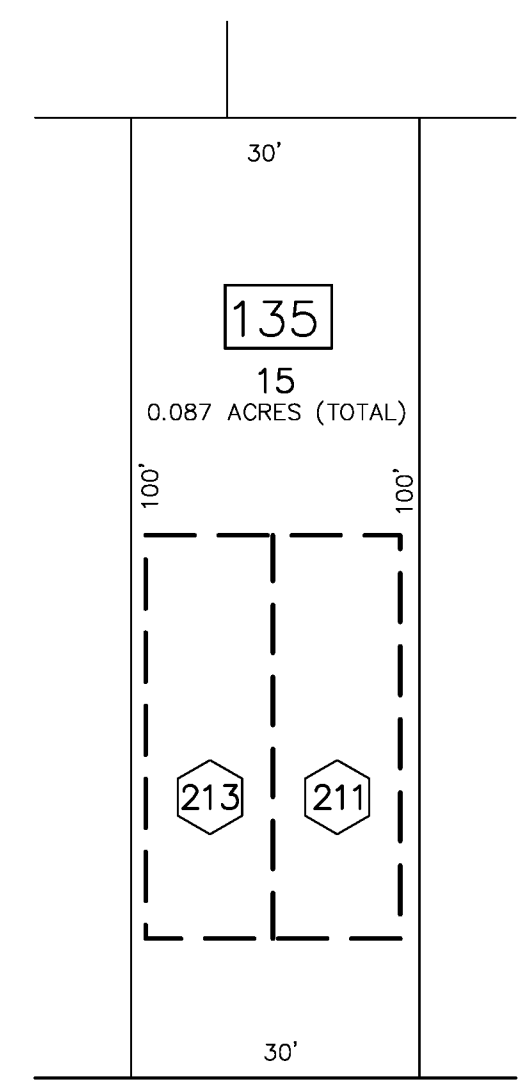
23RD AVENUE
70' WIDE



SCALE 1" = 20'

2300 NEW JERSEY AVENUE CONDOMINIUM

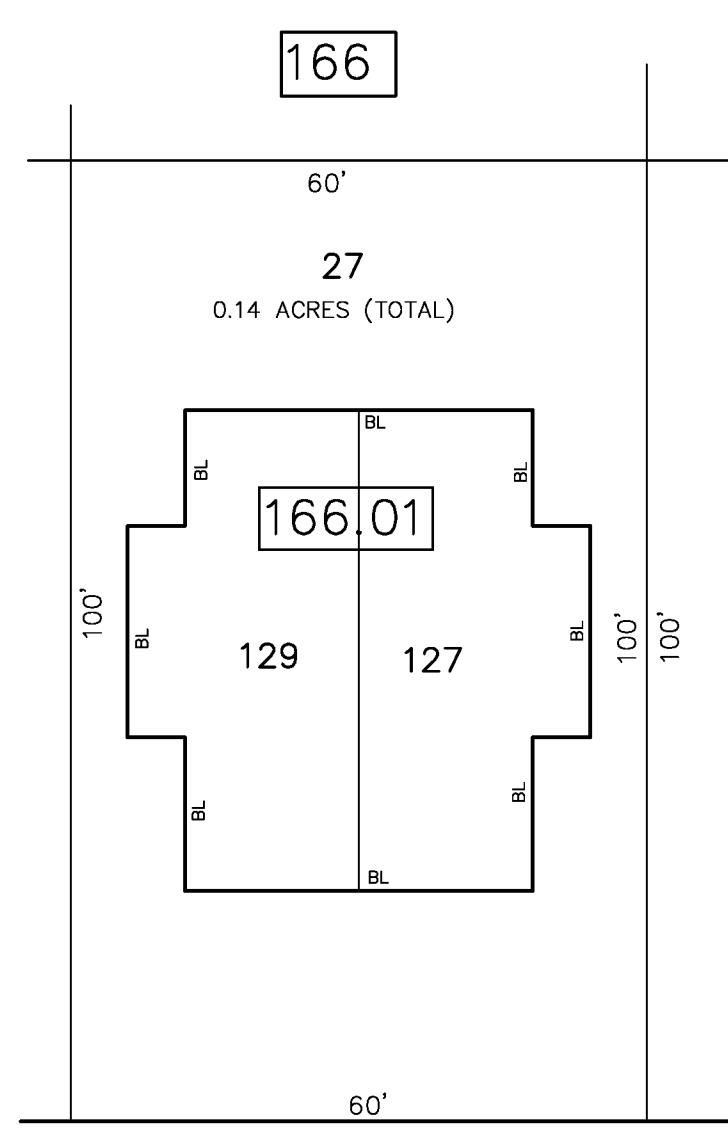
BLOCK NUMBER	LOT NUMBER	UNIT NUMBER	SQ. FT.	FLOOR
166.02	1	101	2,025	1ST
	2	201	1,558	2ND
	3	202	1,558	2ND
	4	301	1,558	3RD
	5	302	1,558	3RD



SCALE 1" = 20'

211-213 WEST 24TH AVENUE CONDOMINIUM

BLOCK NUMBER	LOT NUMBER	QUALIFIER	UNIT NUMBER	SQ. FT.	FLOOR
135	15	C211	211	1,195	1ST/2ND/3RD
		C213	213	936	1ST/2ND

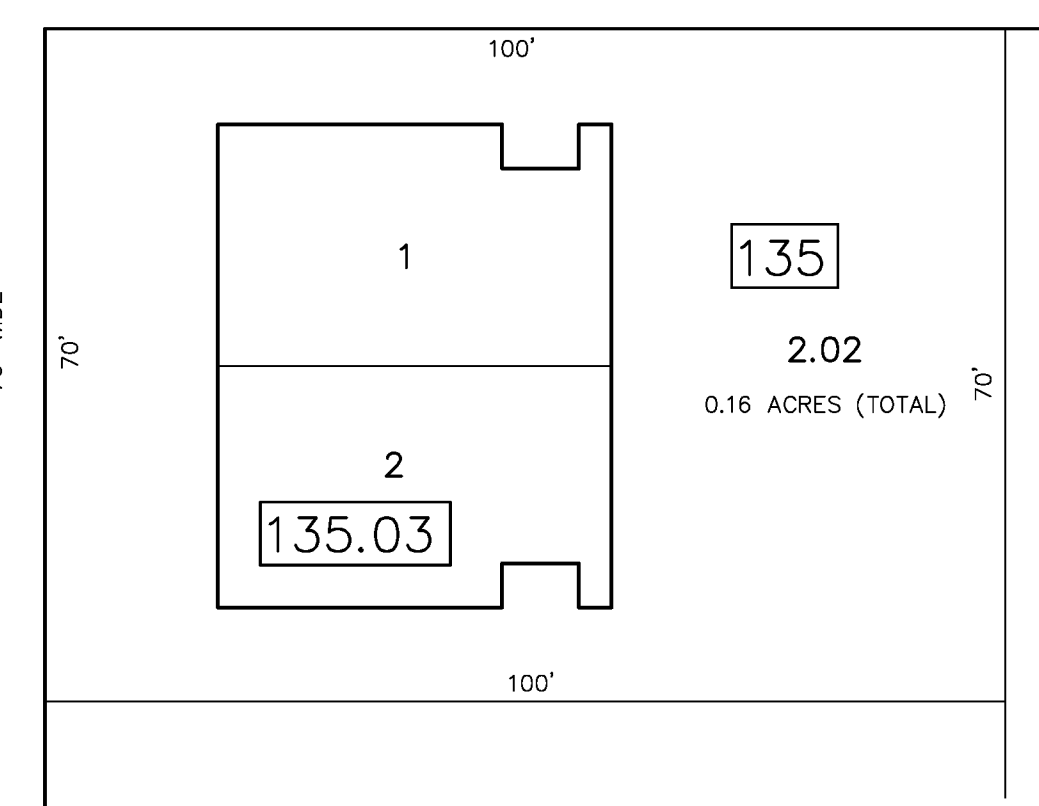


SCALE 1" = 20'

LOTS 127 & 129 ARE 2 STORY UNITS
NICKLES WEST CONDOMINIUM

BLOCK NUMBER	LOT NUMBER	UNIT NUMBER	SQ. FT.	FLOOR
166.01	127	127	1,536	-
	129	129	1,536	-

DELAWARE AVENUE
70' WIDE

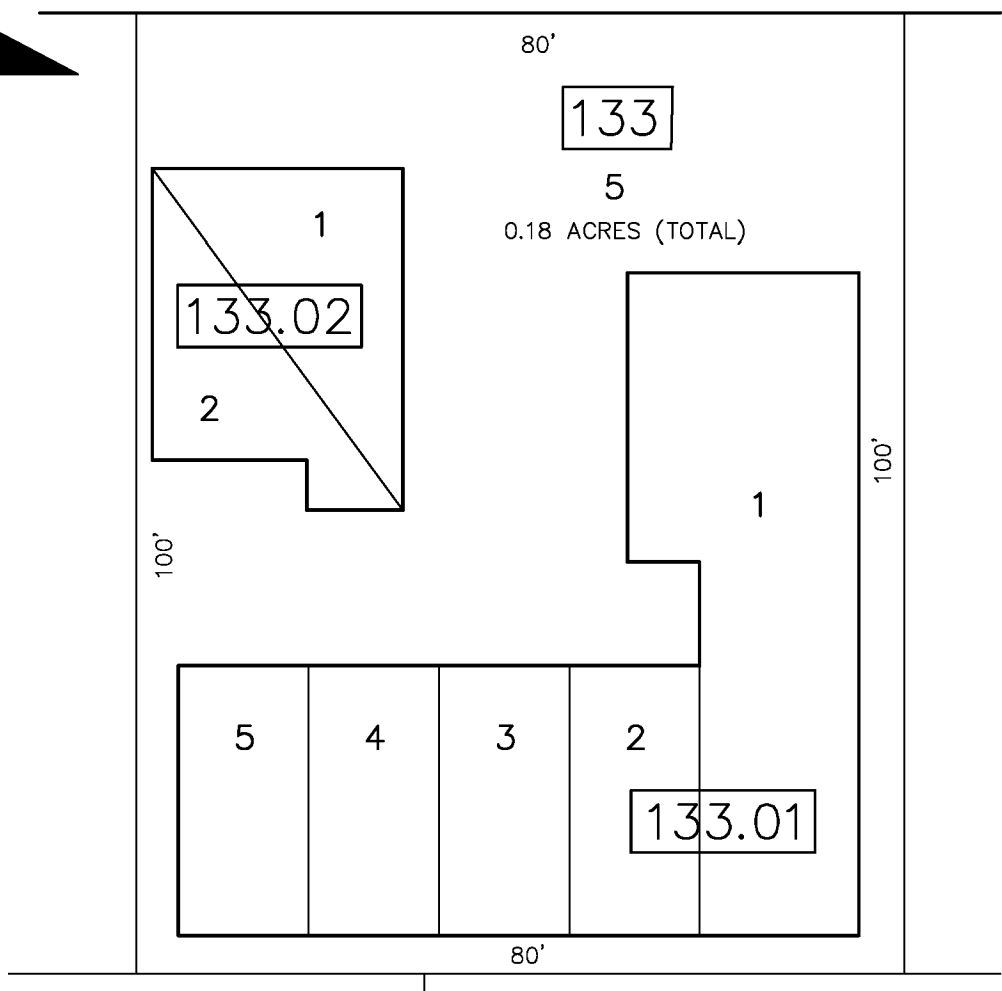


SCALE 1" = 20'

2301 DELAWARE AVENUE CONDOMINIUM

BLOCK NUMBER	LOT NUMBER	UNIT NUMBER	SQ. FT.	FLOOR
135.03	1	1	3,621	1ST/2ND/3RD
	2	2	3,621	1ST/2ND/3RD

25TH AVENUE
70' WIDE



SCALE 1" = 20'

220-222 WEST 25TH AVENUE CONDOMINIUM

BLOCK NUMBER	LOT NUMBER	UNIT NUMBER	SQ. FT.	FLOOR
133.01	1	1	1,371	1ST
	2	2	394	1ST
	3	3	394	1ST
	4	4	394	1ST
	5	5	394	1ST
133.02	1	6	843	1ST
	2	7	843	2ND

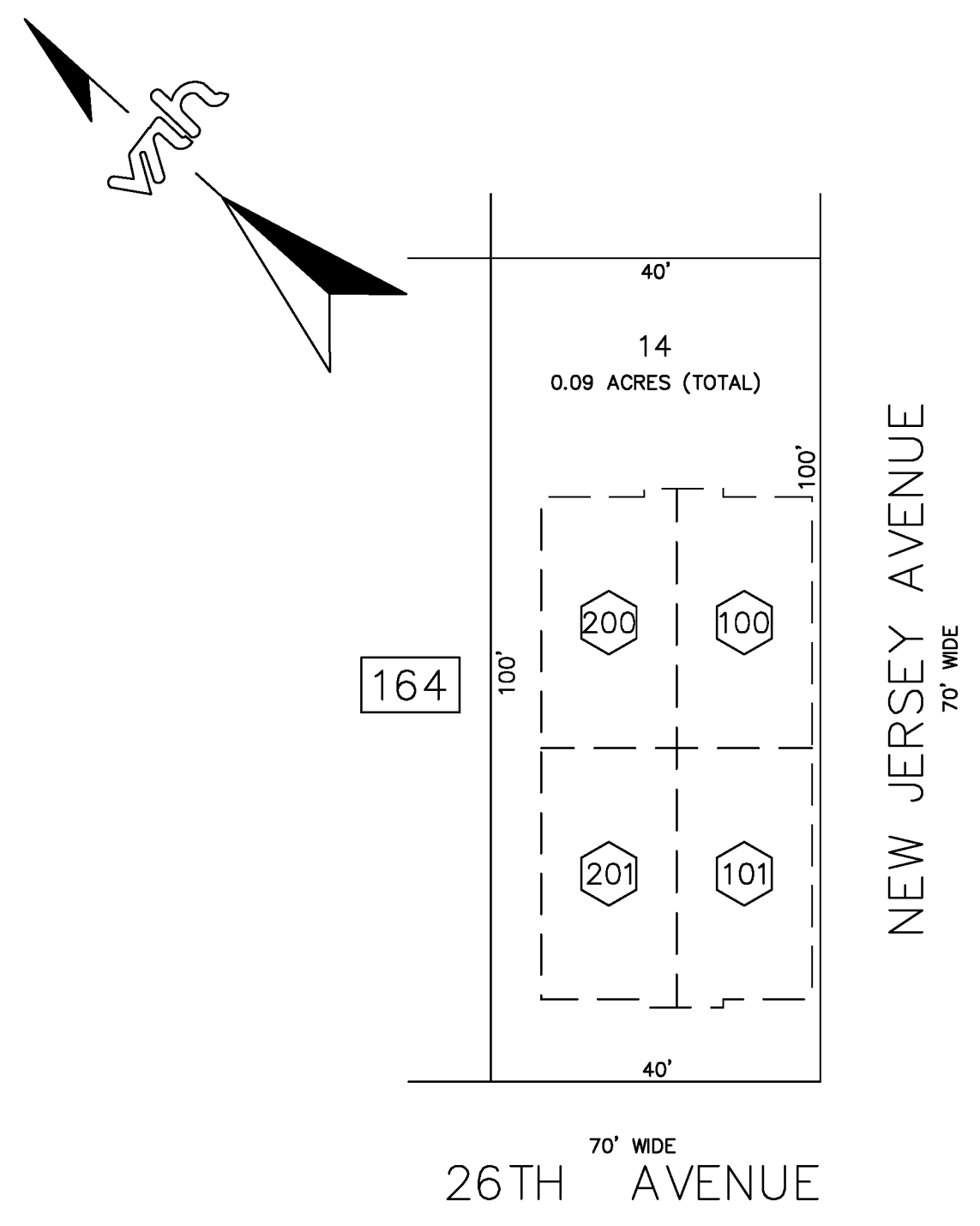
LEGEND

2 = QUALIFIER C0002

REVISIONS		
DATE	NAME	NO.
NOV. 2008	LEWIS H. CONLEY JR.	21212
SEPT. 2013	LEWIS H. CONLEY JR.	21212

THIS TAX MAP HAS BEEN DRAWN USING COMPUTER AIDED DRAFTING/ DESIGN (CAD/D) AND COORDINATE GEOMETRY (COGO)

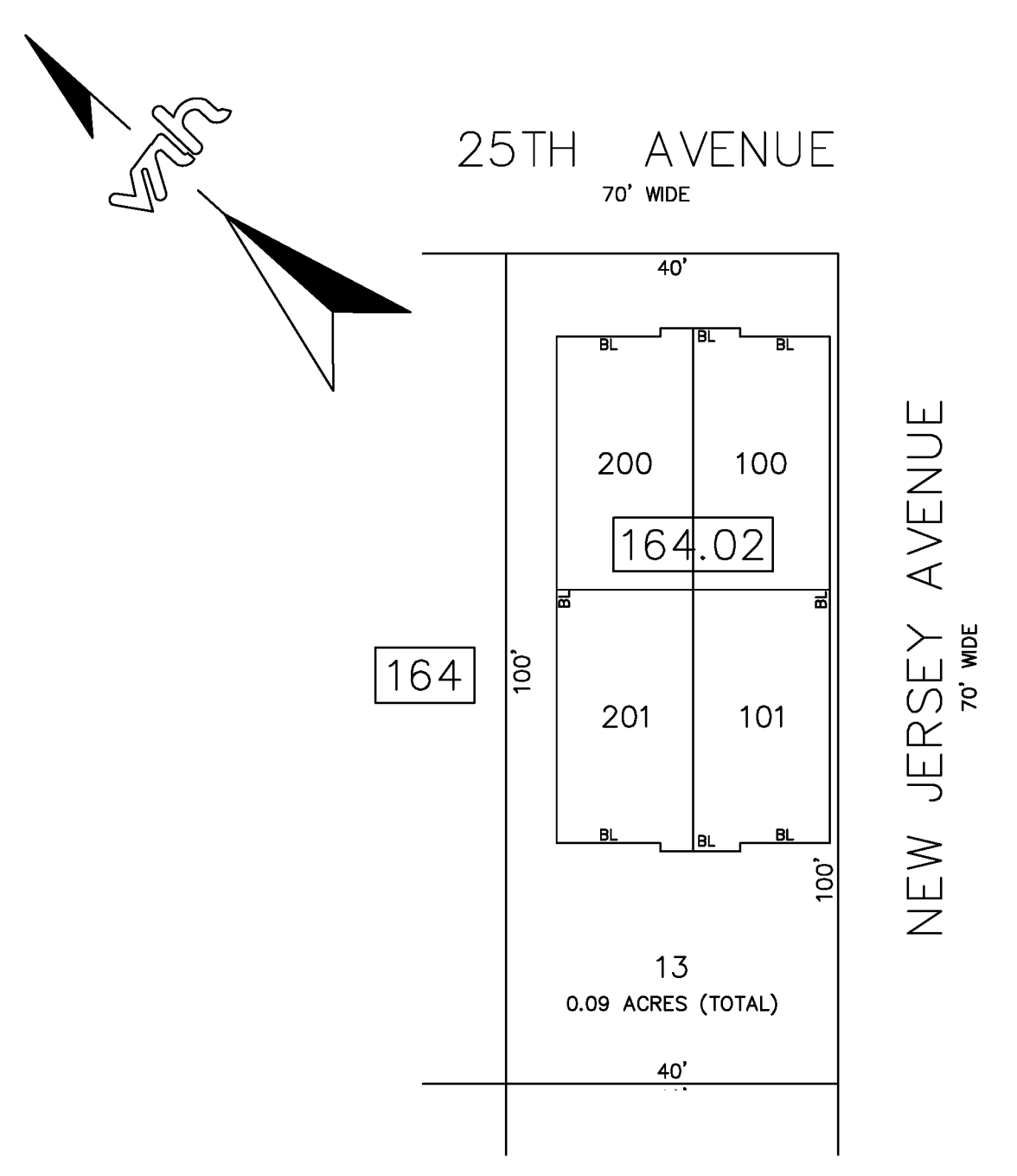
TAX MAP
CITY OF NORTH WILDWOOD
 CAPE MAY COUNTY, NEW JERSEY
 SCALE: AS SHOWN DATE: NOVEMBER 3, 2003
LEWIS H. CONLEY JR.
 NEW JERSEY LICENSED LAND SURVEYOR NO. 21212
 van note-harvey associates, p.c.
 CONSULTING ENGINEERS, PLANNERS, LAND SURVEYORS
 211 N. MAIN STREET CAPE MAY COURT HOUSE, N.J. 08210



SCALE 1" = 20'

2510 NEW JERSEY AVENUE CONDOMINIUM

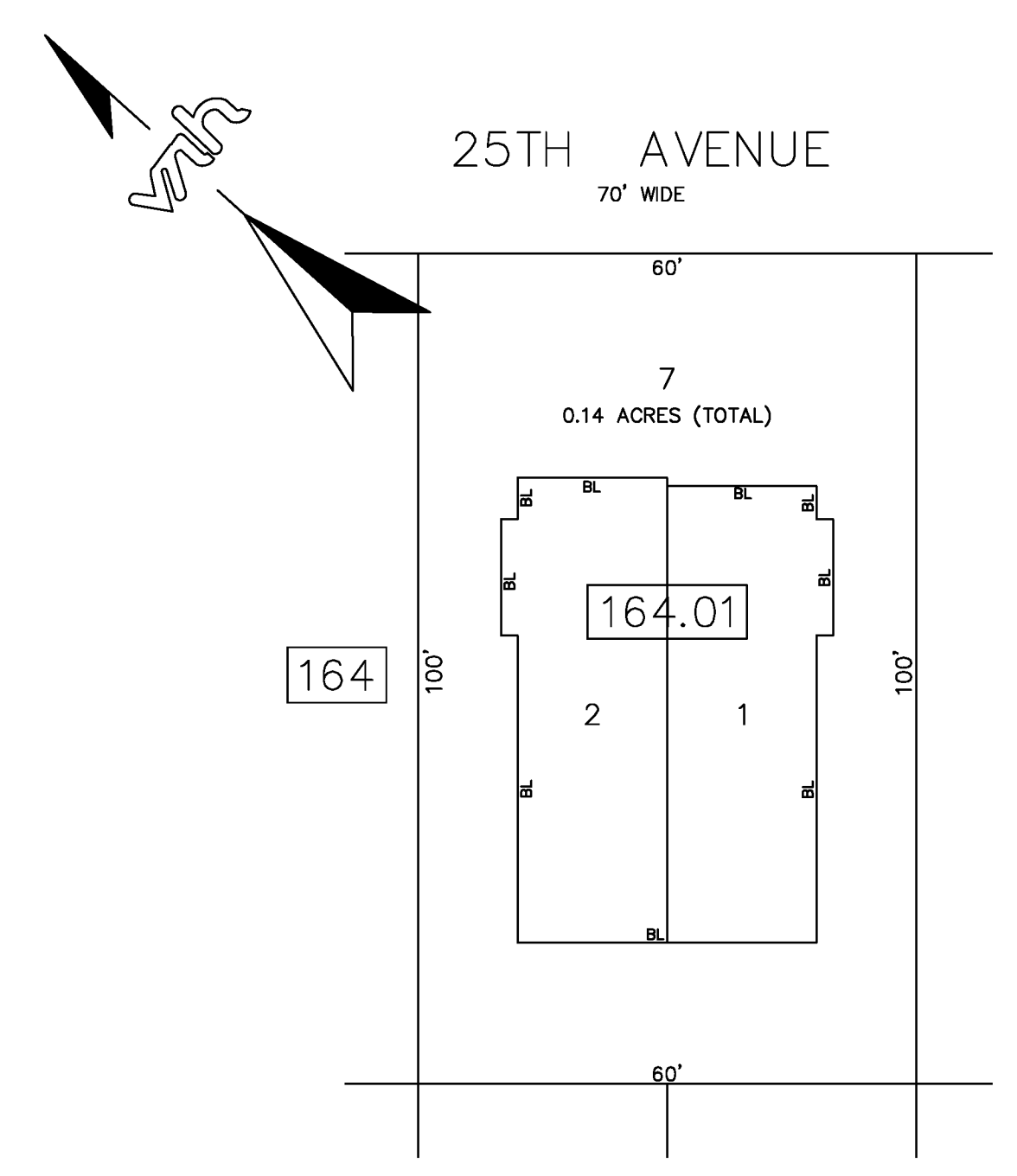
BLOCK NUMBER	LOT NUMBER	QUALIFIER	UNIT NUMBER	SQ. FT.	FLOOR
164	14	C100	100	632	1ST
		C101	101	836	1ST
		C200	200	1,285	2ND/3RD
		C201	201	1,285	2ND/3RD



SCALE 1" = 20'

2500 NEW JERSEY AVENUE CONDOMINIUM

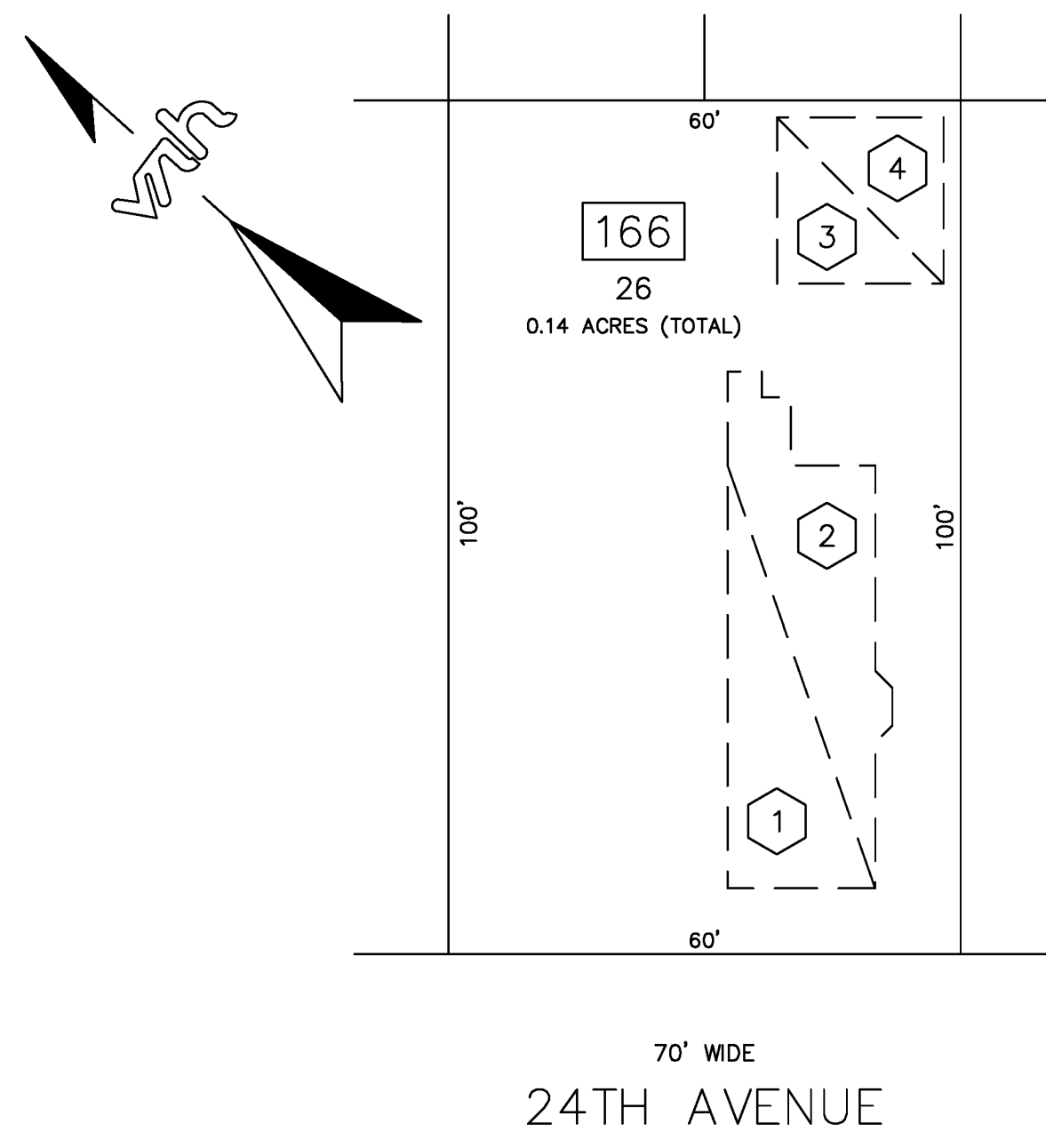
BLOCK NUMBER	LOT NUMBER	UNIT NUMBER	SQ. FT.	FLOOR
164.02	100	100	852	1ST
	101	101	647	1ST
	200	200	1,412	2ND/3RD
	201	201	1,412	2ND/3RD



SCALE 1" = 20'

116-118 WEST 25TH AVENUE CONDOMINIUM

BLOCK NUMBER	LOT NUMBER	UNIT NUMBER	SQ. FT.	FLOOR
164.01	1	EAST	2,150	1ST/2ND/3RD
	2	WEST	2,250	1ST/2ND/3RD



SCALE 1" = 20'

SWP COURTYARD AT THE SHORE CONDOMINIUM

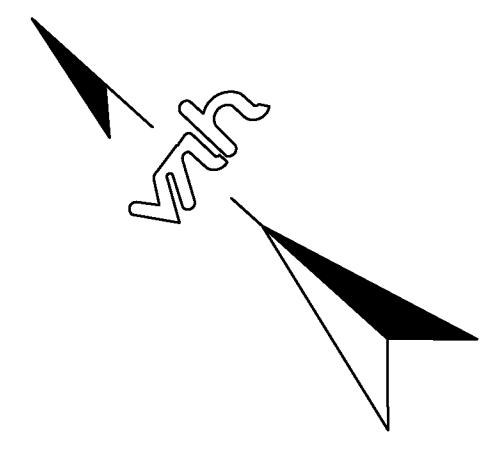
BLOCK NUMBER	LOT NUMBER	QUALIFIER	UNIT NUMBER	SQ. FT.	FLOOR
166	26	C01	1	835	1ST
		C02	2	372	2ND
		C03	3	536	1ST
		C04	4	372	2ND

LEGEND
 = QUALIFIER C0002

REVISIONS		
DATE	NAME	NO.

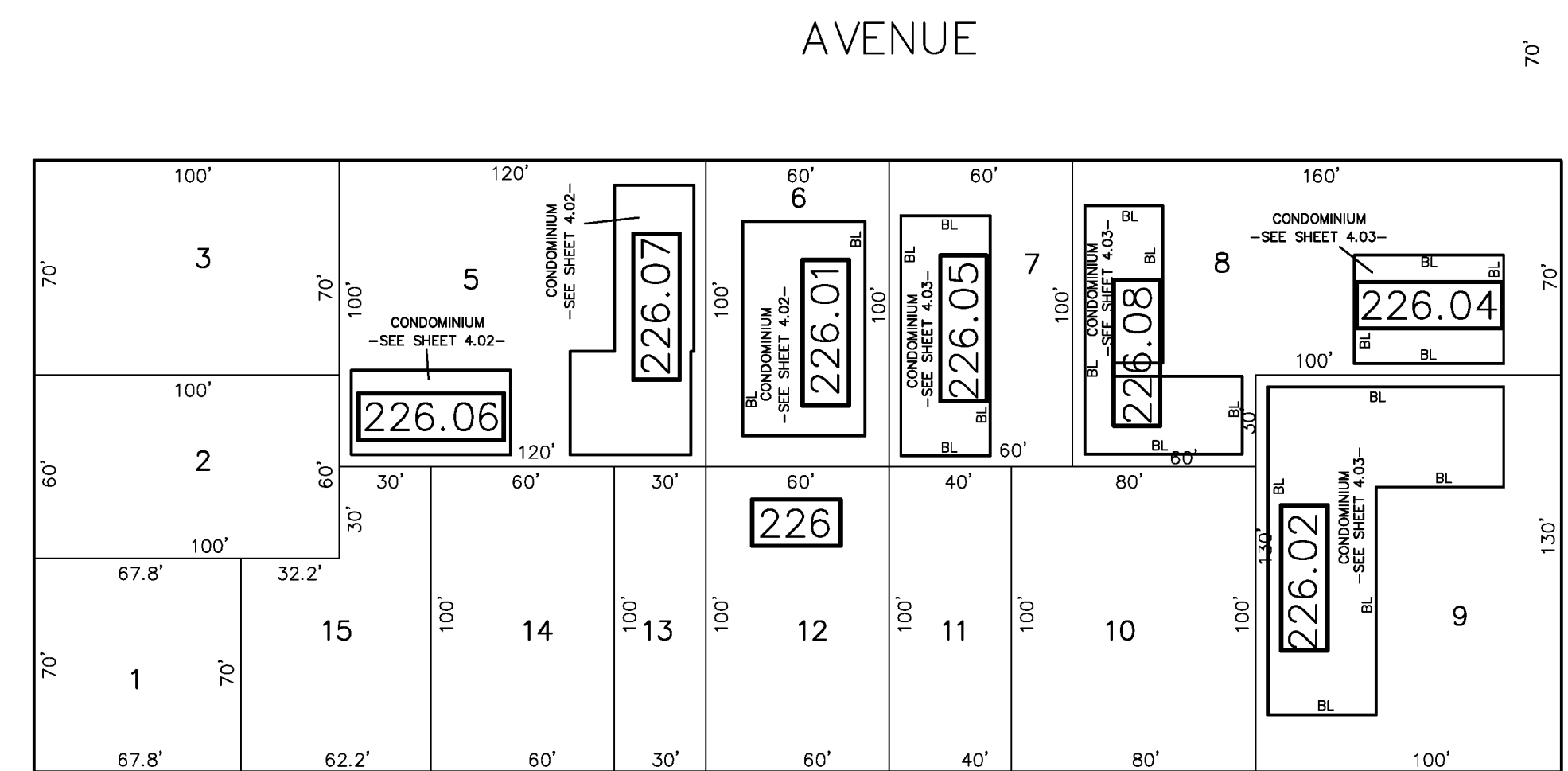
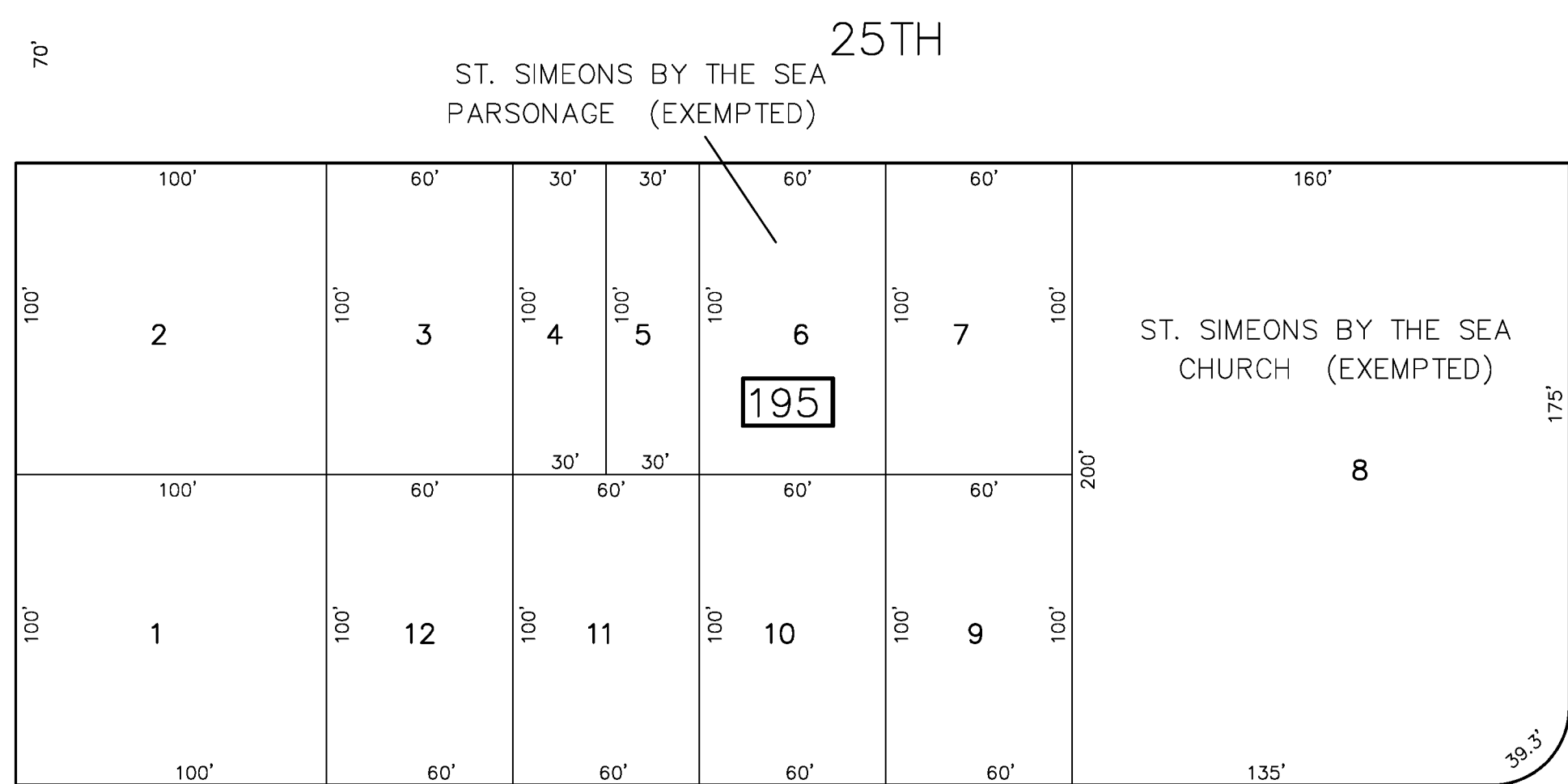
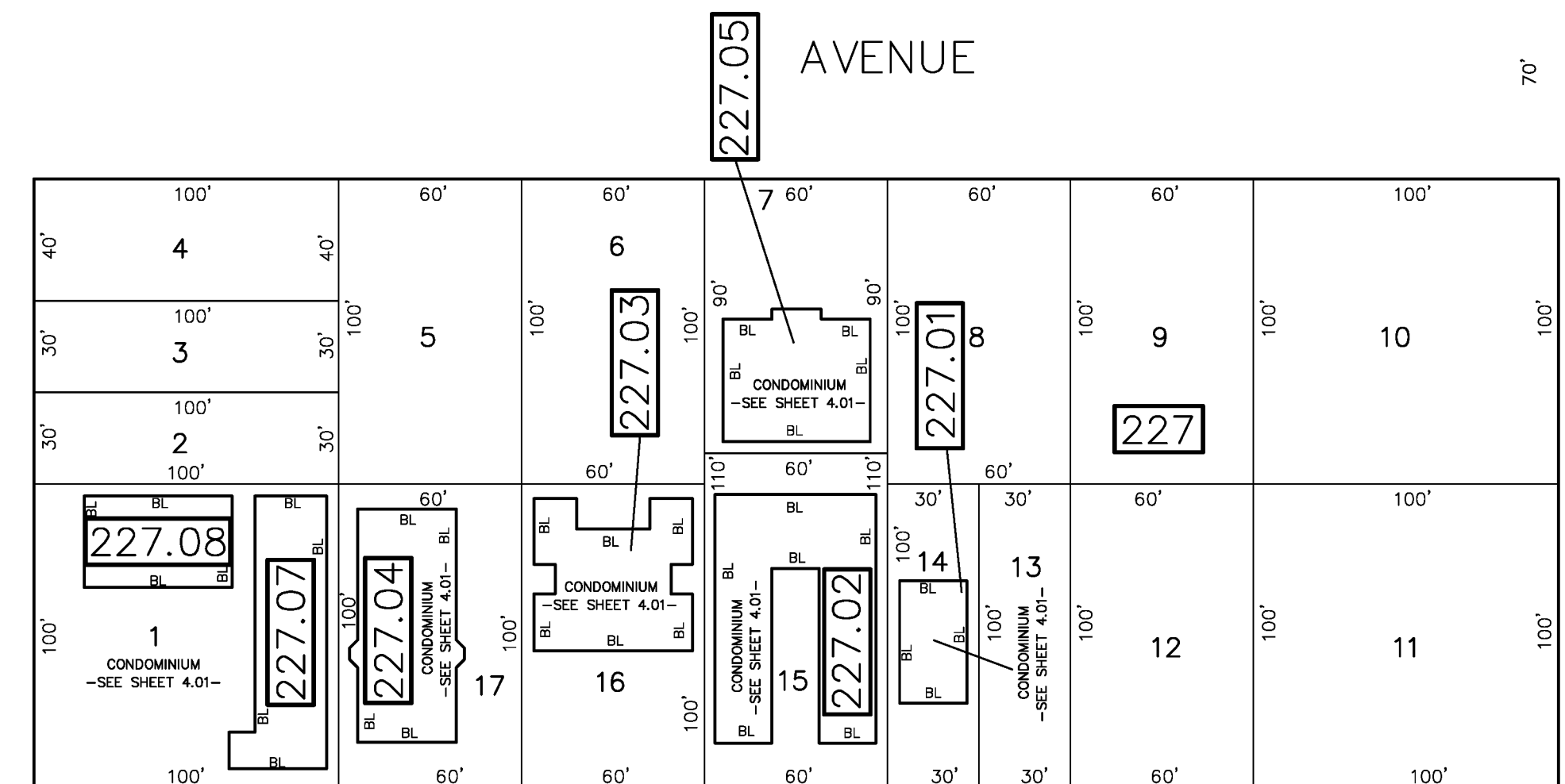
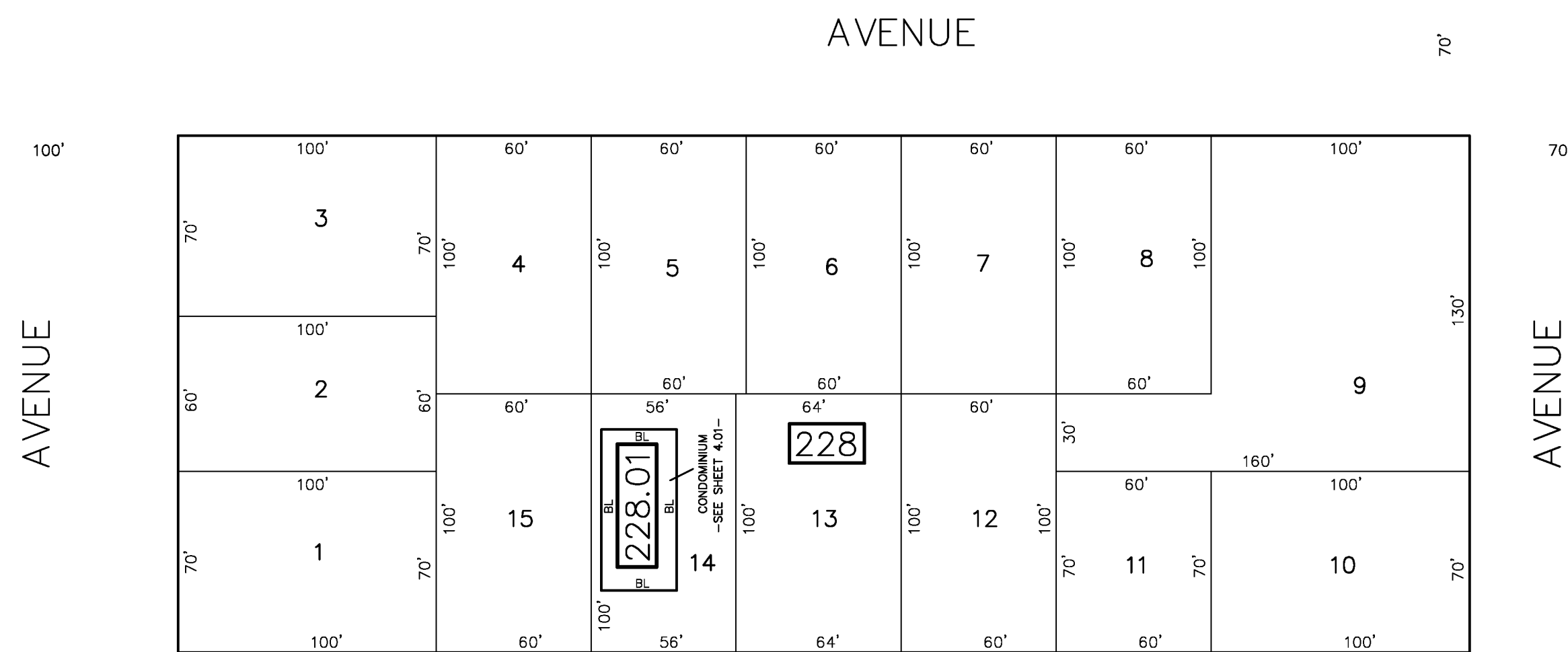
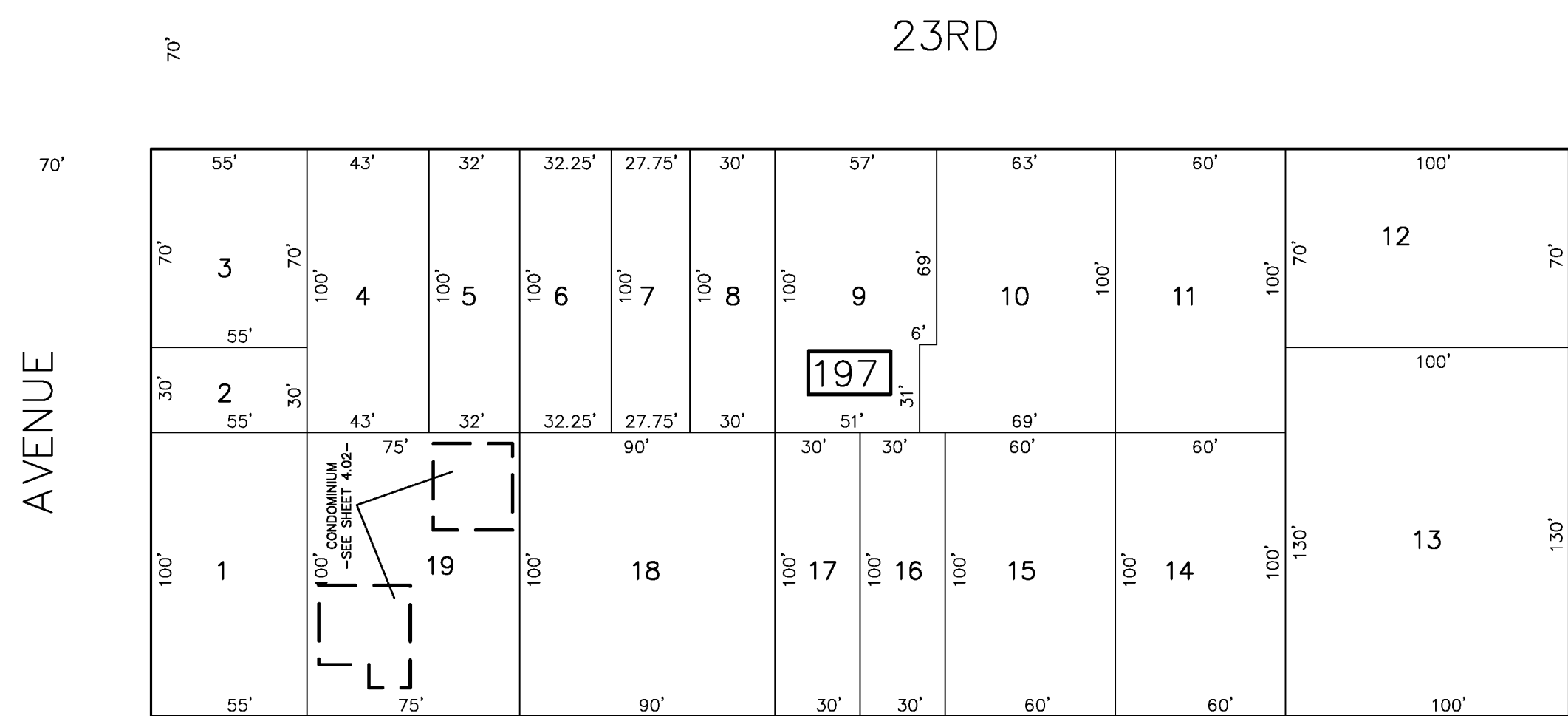
THIS TAX MAP HAS BEEN DRAWN USING COMPUTER AIDED DRAFTING/ DESIGN (CAD/D) AND COORDINATE GEOMETRY (COGO)

TAX MAP
 CITY OF NORTH WILDWOOD
 CAPE MAY COUNTY, NEW JERSEY
 SCALE: AS SHOWN DATE: DECEMBER 2011
 LEWIS H. CONLEY JR.
 NEW JERSEY LICENSED LAND SURVEYOR NO. 21212
 van note-harvey associates, p.c.
 CONSULTING ENGINEERS, PLANNERS, LAND SURVEYORS
 211 N. MAIN STREET CAPE MAY COURT HOUSE, N.J. 08210



SHEET NO. 9

SHEET NO. 10



SHEET NO. 3

SHEET NO. 5

NEW JERSEY

CENTRAL

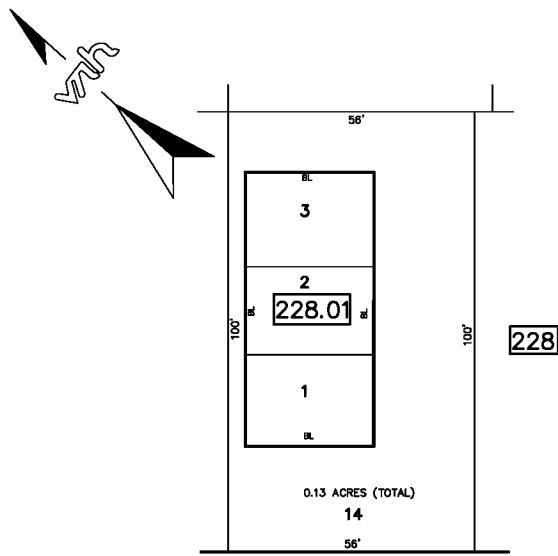
ATLANTIC

CITY OF WILDWOOD

THIS TAX MAP HAS BEEN DRAWN USING COMPUTER AIDED DRAFTING/ DESIGN (CAD/D) AND COORDINATE GEOMETRY (COGO)

REVISIONS		
DATE	NAME	NO.
NOV. 2008	LEWIS H. CONLEY JR.	21212
SEPT. 2013	LEWIS H. CONLEY JR.	21212

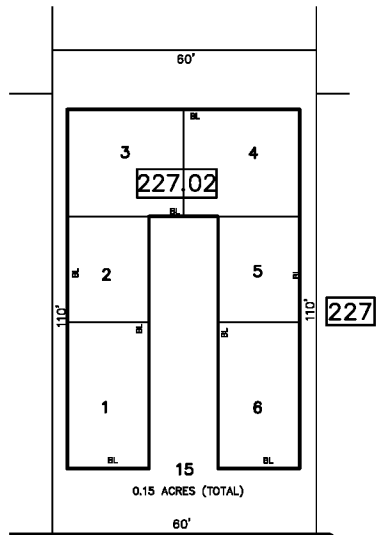
TAX MAP
CITY OF NORTH WILDWOOD
 CAPE MAY COUNTY, NEW JERSEY
 SCALE: 1" = 50' DATE: NOVEMBER 3, 2003
LEWIS H. CONLEY JR.
 NEW JERSEY LICENSED LAND SURVEYOR NO. 21212
 van note-harvey associates, p.c.
 CONSULTING ENGINEERS, PLANNERS, LAND SURVEYORS
 211 N. MAIN STREET CAPE MAY COURT HOUSE, N.J. 08210



209 EAST 24TH STREET CONDOMINIUM

SCALE 1" = 20'
LOTS 1, 2, & 3 ARE 3 STORY UNITS

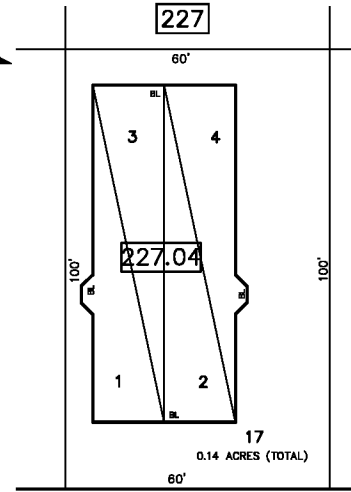
BLOCK NUMBER	LOT NUMBER	UNIT NUMBER	SQ. FT.
228.01	1	1	1,225
	2	2	1,225
	3	3	1,225



THE COURTYARD CONDOMINIUM

SCALE 1" = 20'
LOTS 1, 2, & 3 ARE 3 STORY UNITS

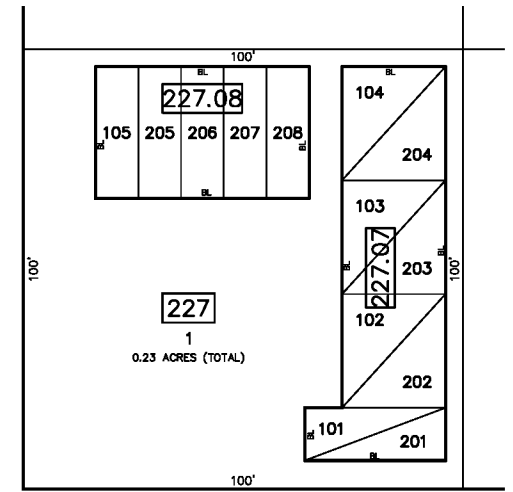
BLOCK NUMBER	LOT NUMBER	UNIT NUMBER	SQ. FT.
227.02	1	1	622
	2	2	463
	3	3	611
	4	4	626
	5	5	464
	6	6	605



MY PLACE CONDOMINIUM

SCALE 1" = 20'

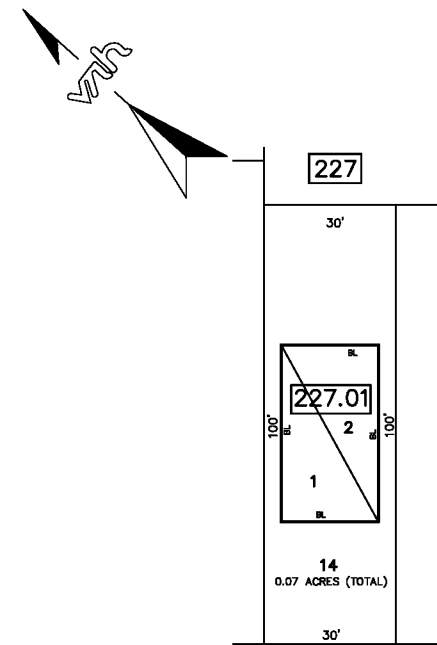
BLOCK NUMBER	LOT NUMBER	UNIT NUMBER	SQ. FT.
227.04	1	1	1,257
	2	2	1,257
	3	3	1,257
	4	4	1,257



CENTRAL PLACE CONDOMINIUM

SCALE 1" = 20'

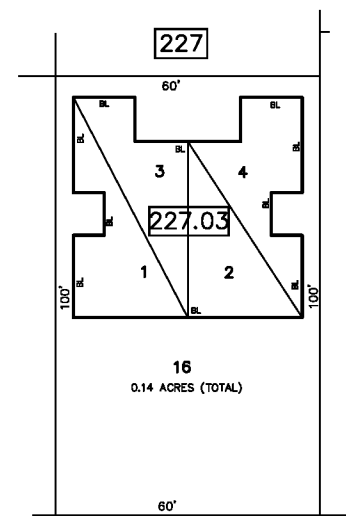
BLOCK NUMBER	LOT NUMBER	UNIT NUMBER	SQ. FT.	FLOOR
227.07	101	101	360	1ST
	102	102	529	1ST
	103	103	529	1ST
	104	104	529	1ST
227.08	201	201	360	2ND
	202	202	552	2ND
	203	203	552	2ND
	204	204	552	2ND
	105	105	1,260	1ST
	205	205	330	2ND
	206	206	330	2ND
	207	207	330	2ND
208	208	330	2ND	



217 EAST 25TH AVENUE CONDOMINIUM

SCALE 1" = 20'

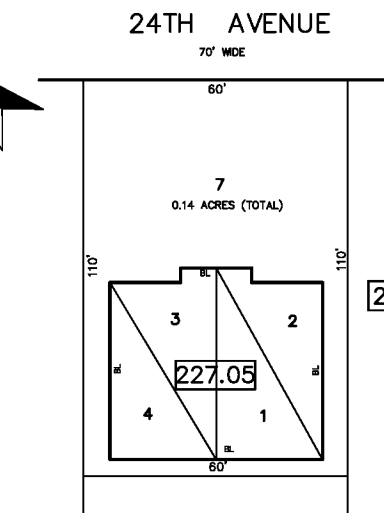
BLOCK NUMBER	LOT NUMBER	UNIT NUMBER	SQ. FT.	FLOOR
227.01	1	A	888	1ST
	2	B	888	2ND



THE QUAD, A CONDOMINIUM

SCALE 1" = 20'

BLOCK NUMBER	LOT NUMBER	UNIT NUMBER	SQ. FT.	FLOOR
227.03	1	1	1,112	1ST
	2	2	1,112	1ST
	3	3	1,112	2ND
	4	4	1,112	2ND



212 E. 24TH AVENUE CONDOMINIUM

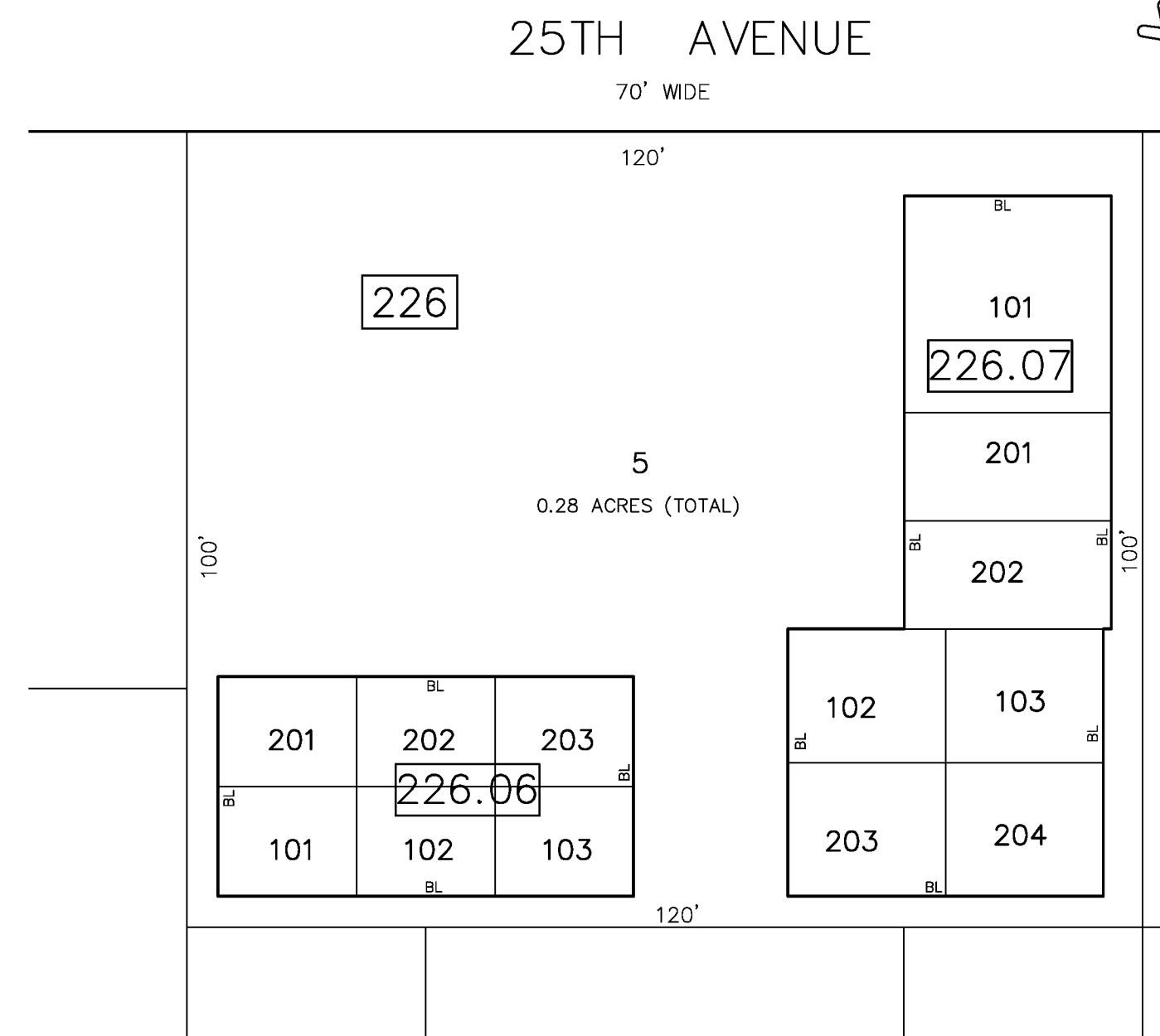
SCALE 1" = 20'

BLOCK NUMBER	LOT NUMBER	UNIT NUMBER	SQ. FT.	FLOOR
227.05	1	1	996	2ND
	2	2	996	1ST
	3	3	996	1ST
	4	4	996	2ND

REVISIONS		
DATE	NAME	NO.
NOV. 2008	LEWIS H. CONLEY JR.	21212

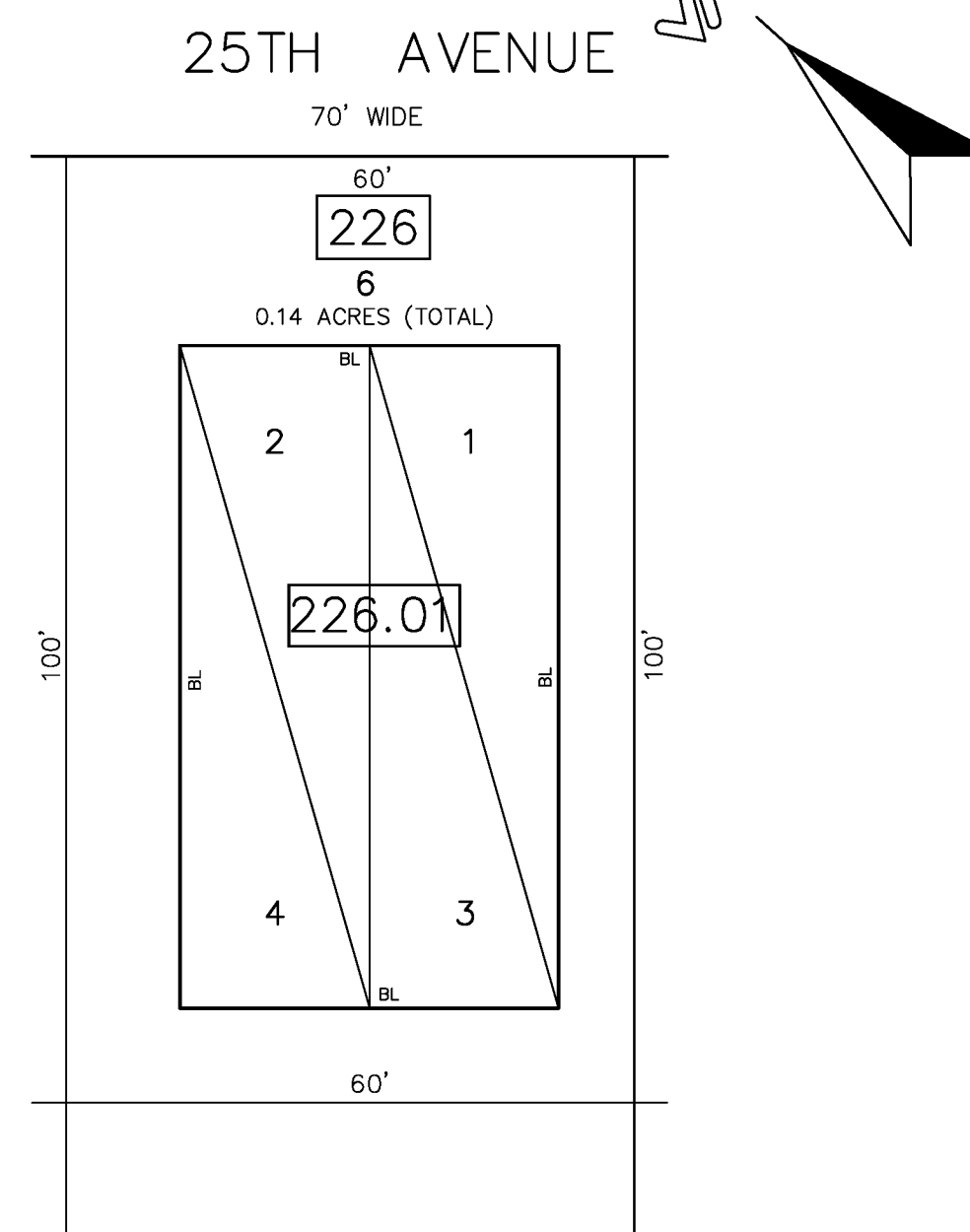
THIS TAX MAP HAS BEEN DRAWN USING COMPUTER AIDED DRAFTING/ DESIGN (CAD/D) AND COORDINATE GEOMETRY (COGO)

TAX MAP
CITY OF NORTH WILDWOOD
 CAPE MAY COUNTY, NEW JERSEY
 SCALE: AS SHOWN DATE: NOVEMBER 3, 2003
LEWIS H. CONLEY JR.
 NEW JERSEY LICENSED LAND SURVEYOR NO. 21212
 van note-harvey associates, p.c.
 CONSULTING ENGINEERS, PLANNERS, LAND SURVEYORS
 211 N. MAIN STREET CAPE MAY COURT HOUSE, N.J. 08210



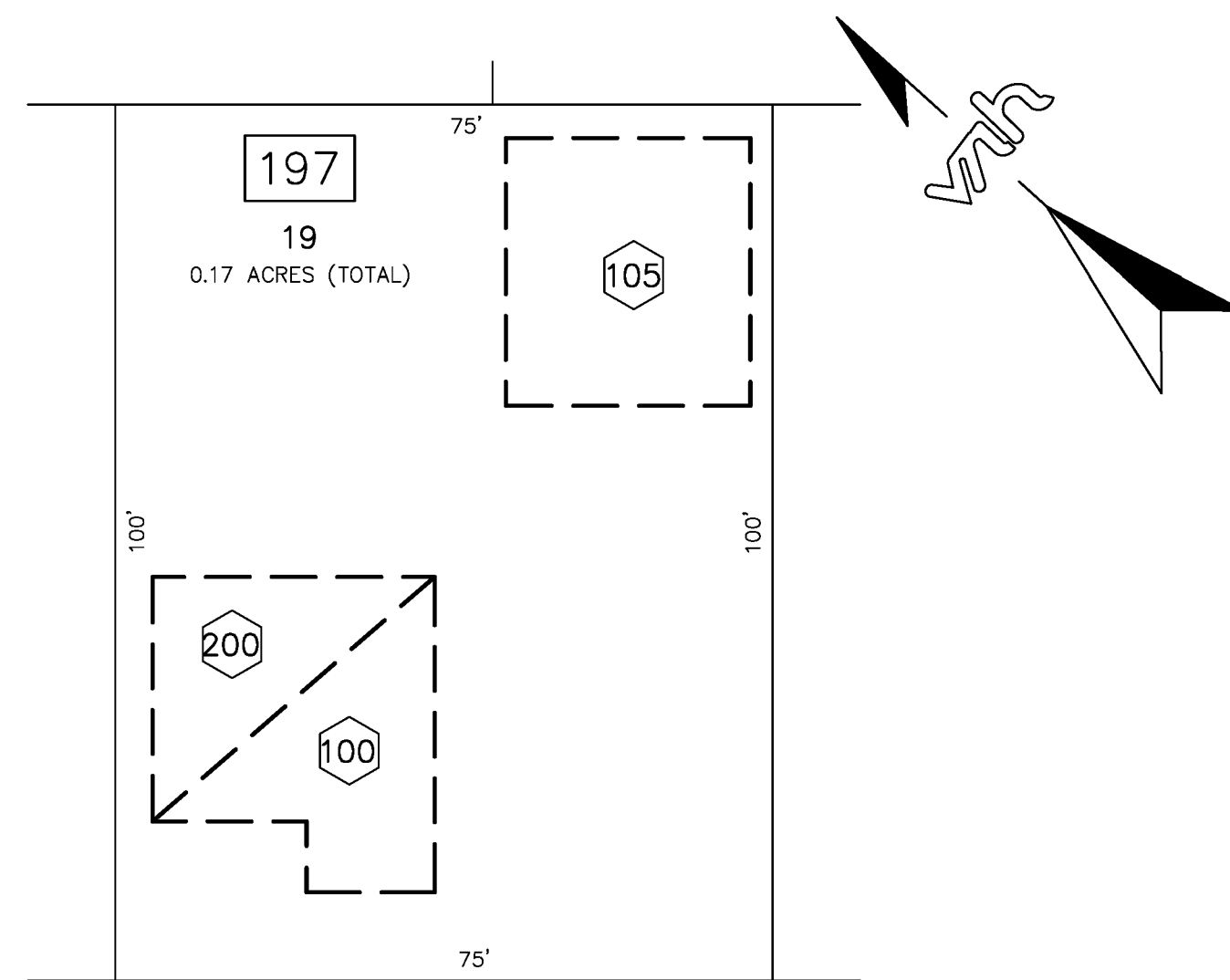
SCALE 1" = 20'
HERITAGE CONDOMINIUM

BLOCK NUMBER	LOT NUMBER	UNIT NUMBER	SQ. FT.	FLOOR
226.06	101	101	240	1ST
	102	102	560	1ST
	103	103	560	1ST
	201	201	336	2ND
	202	202	560	2ND
	203	203	560	2ND
226.07	101	101	702	1ST
	102	102	508	1ST
	103	103	540	1ST
	201	201	728	2ND
	202	202	728	2ND
	203	203	560	2ND
	204	204	560	2ND



SCALE 1" = 20'
214 EAST 25TH AVENUE CONDOMINIUM

BLOCK NUMBER	LOT NUMBER	UNIT NUMBER	SQ. FT.	FLOOR
226.01	1	101	1,340	1ST
	2	102	1,340	1ST
	3	201	1,340	2ND
	4	202	1,340	2ND



SCALE 1" = 20'
103-105 EAST 24TH AVENUE CONDOMINIUM

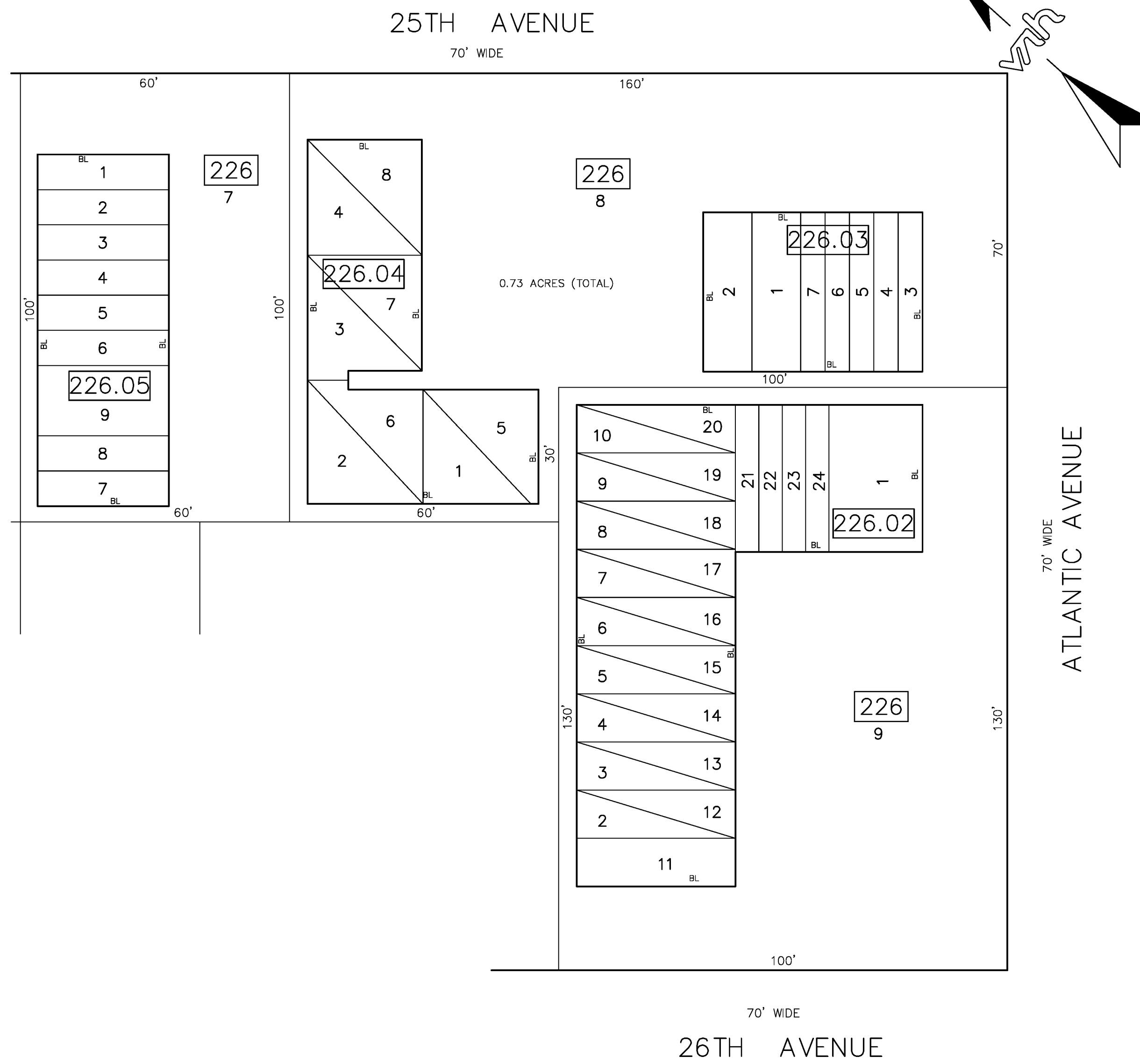
BLOCK NUMBER	LOT NUMBER	QUALIFIER	UNIT NUMBER	SQ. FT.	FLOOR
197	19	C100	A	930	1ST
		C105	C	817	1ST
		C200	B	1,095	2ND

THIS TAX MAP HAS BEEN DRAWN USING COMPUTER AIDED DRAFTING/ DESIGN (CAD/D) AND COORDINATE GEOMETRY (COGO)

LEGEND
 = QUALIFIER C0002

REVISIONS		
DATE	NAME	NO.
SEPT. 2013	LEWIS H. CONLEY JR.	21212

TAX MAP
CITY OF NORTH WILDWOOD
 CAPE MAY COUNTY, NEW JERSEY
 SCALE: AS SHOWN DATE: NOVEMBER 2008
LEWIS H. CONLEY JR.
 NEW JERSEY LICENSED LAND SURVEYOR NO. 21212
 van note-harvey associates, p.c.
 CONSULTING ENGINEERS, PLANNERS, LAND SURVEYORS
 211 N. MAIN STREET CAPE MAY COURT HOUSE, N.J. 08210



SCALE 1" = 20'

ERIN SHORES CONDOMINIUM

BLOCK NUMBER	LOT NUMBER	UNIT NUMBER	SQ. FT.	FLOOR	BLOCK NUMBER	LOT NUMBER	UNIT NUMBER	SQ. FT.	FLOOR
226.02	1	100	1212	1ST	226.03	1	127	861	1ST
	2	101	425	1ST		2	128	678	1ST
	3	102	425	1ST		3	130	425	2ND
	4	103	425	1ST		4	131	425	2ND
	5	104	425	1ST		5	132	425	2ND
	6	105	425	1ST		6	133	425	2ND
	7	106	425	1ST		7	134	425	2ND
	8	107	425	1ST		226.04	1	136	654
	9	108	286	1ST	2		137	654	1ST
	10	109	425	1ST	3		140	614	1ST
	11	110	425	2ND	4		141	656	1ST
	12	111	425	2ND	5		144	654	2ND
	13	112	425	2ND	6		145	654	2ND
	14	114	425	2ND	7		148	614	2ND
	15	115	425	2ND	8		149	656	2ND
	16	116	425	2ND	226.05	1	151	445	1ST
	17	117	425	2ND		2	152	300	1ST
	18	118	425	2ND		3	153	365	1ST
	19	119	286	2ND		4	154	365	1ST
	20	120	425	2ND		5	155	365	1ST
	21	121	394	2ND		6	156	365	1ST
	22	122	394	2ND		7	157	365	2ND
	23	123	394	2ND		8	158	365	2ND
	24	124	394	2ND	9	159	734	2ND	

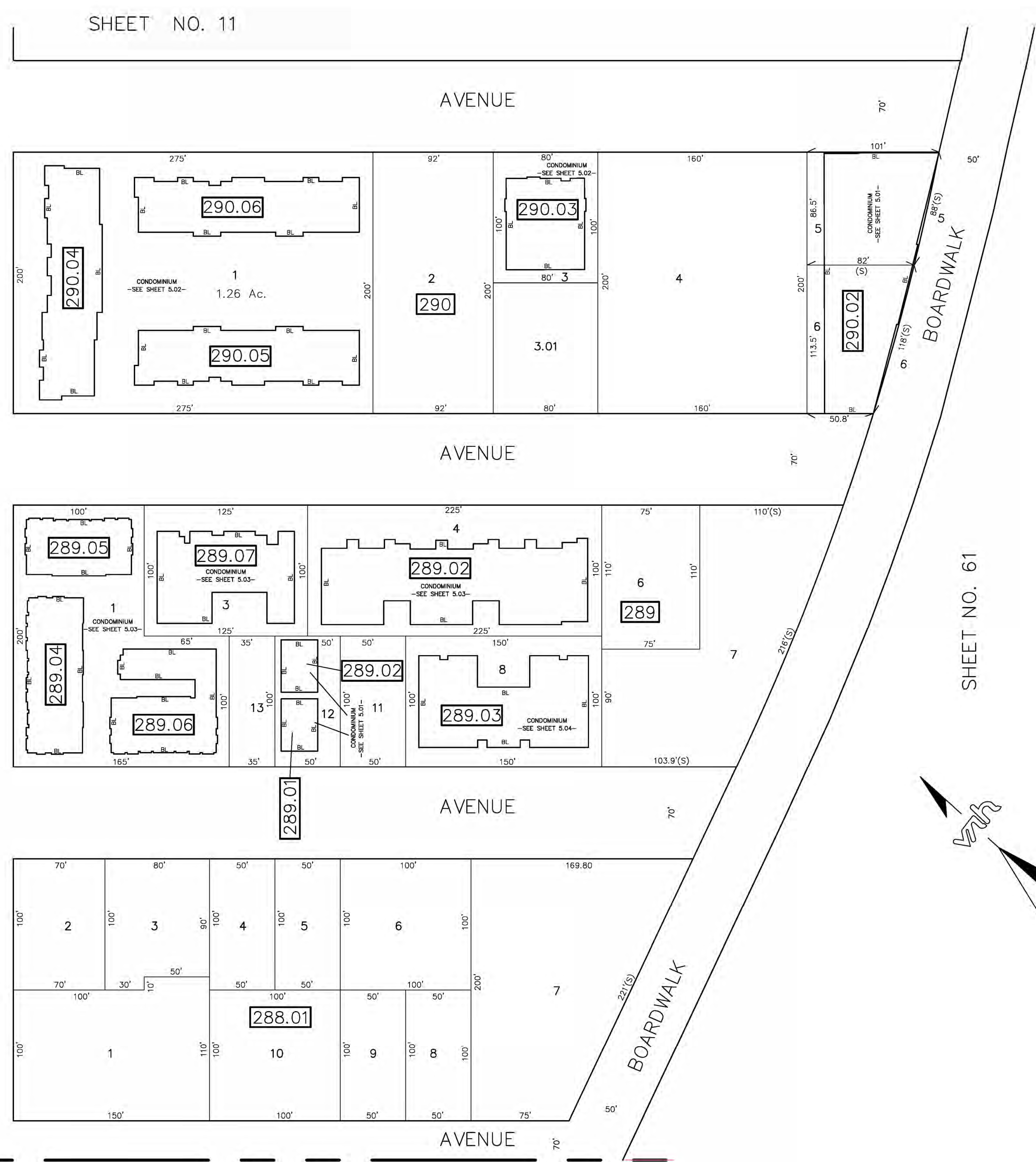
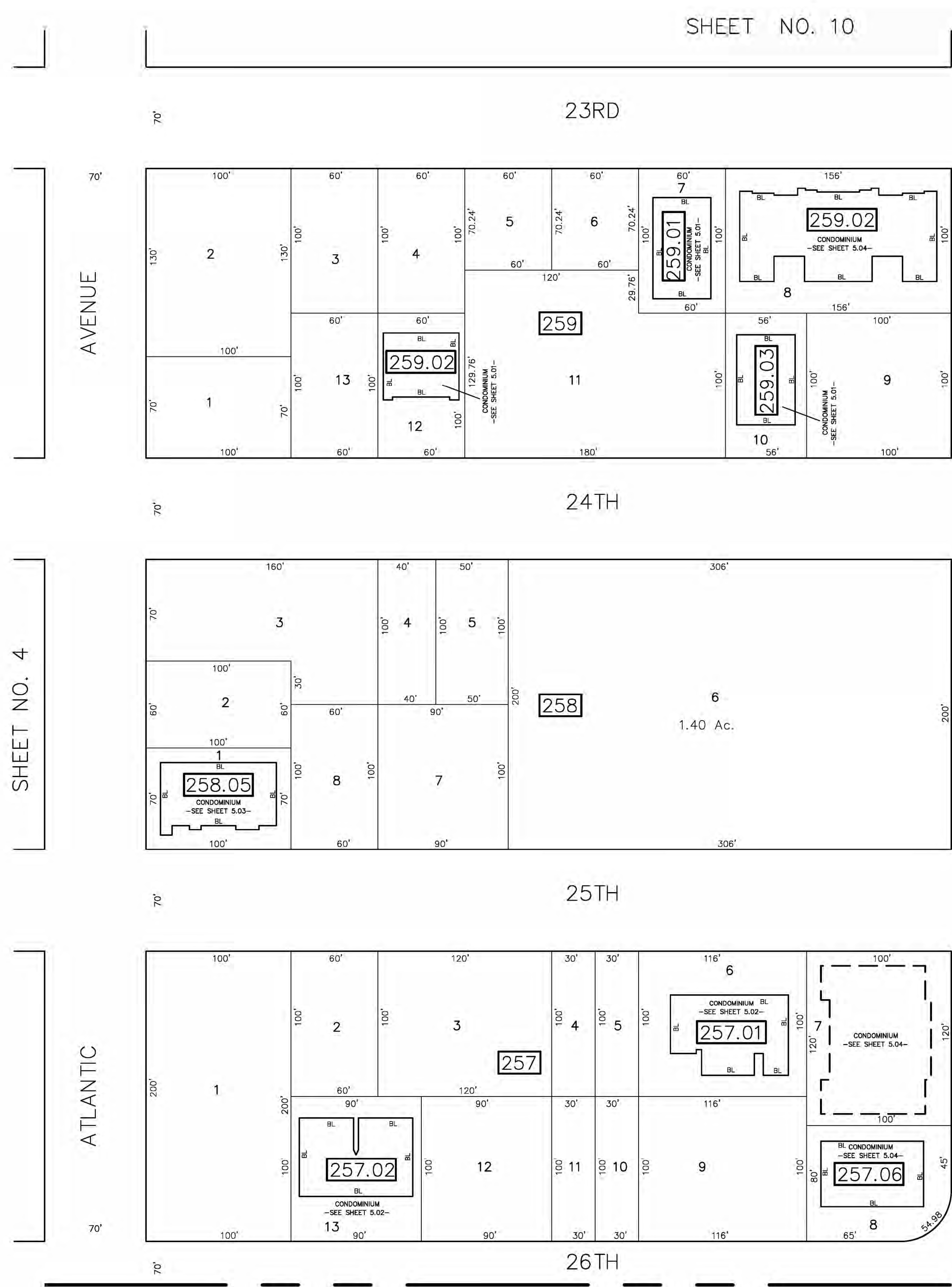
THIS TAX MAP HAS BEEN DRAWN USING COMPUTER AIDED DRAFTING/ DESIGN (CAD/D) AND COORDINATE GEOMETRY (COGO)

LEGEND

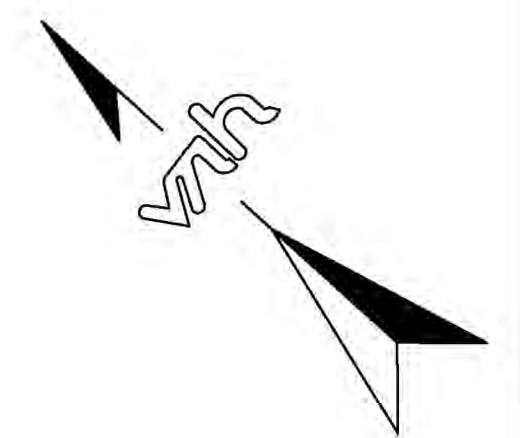
2 = QUALIFIER C0002

REVISIONS		
DATE	NAME	NO.
SEPT. 2013	LEWIS H. CONLEY JR.	21212

TAX MAP
CITY OF NORTH WILDWOOD
 CAPE MAY COUNTY, NEW JERSEY
 SCALE: AS SHOWN DATE: SEPTEMBER 2013
LEWIS H. CONLEY JR.
 NEW JERSEY LICENSED LAND SURVEYOR NO. 21212
 van note-harvey associates, p.c.
 CONSULTING ENGINEERS, PLANNERS, LAND SURVEYORS
 211 N. MAIN STREET CAPE MAY COURT HOUSE, N.J. 08210



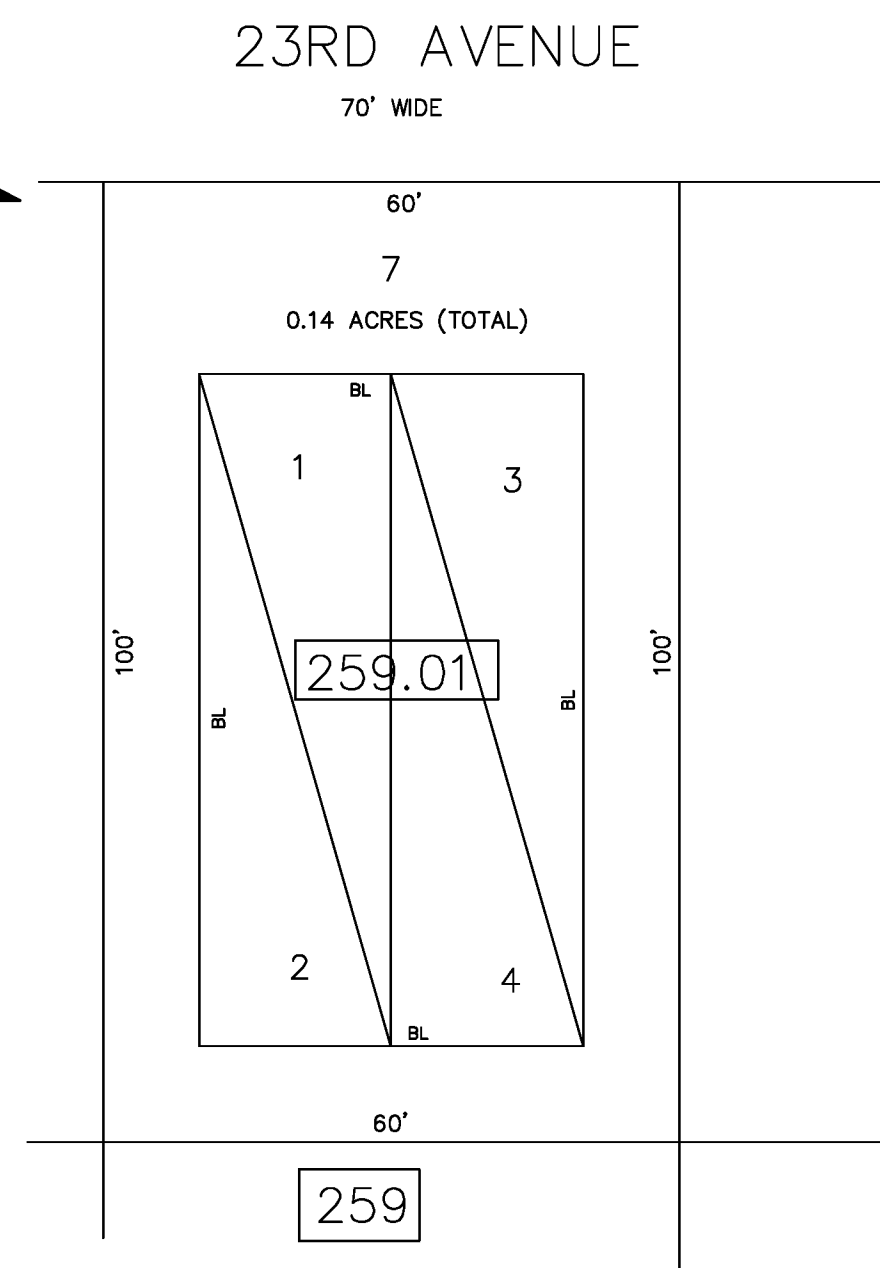
CITY OF WILDWOOD



THIS TAX MAP HAS BEEN DRAWN USING COMPUTER AIDED DRAFTING/ DESIGN (CAD/D) AND COORDINATE GEOMETRY (COGO)

TAX MAP
CITY OF NORTH WILDWOOD
 CAPE MAY COUNTY, NEW JERSEY
 SCALE: 1" = 50' DATE: NOVEMBER 3, 2003
LEWIS H. CONLEY JR.
 NEW JERSEY LICENSED LAND SURVEYOR NO. 21212
 van note-harvey associates, p.c.
 CONSULTING ENGINEERS, PLANNERS, LAND SURVEYORS
 211 N. MAIN STREET CAPE MAY COURT HOUSE, N.J. 08210

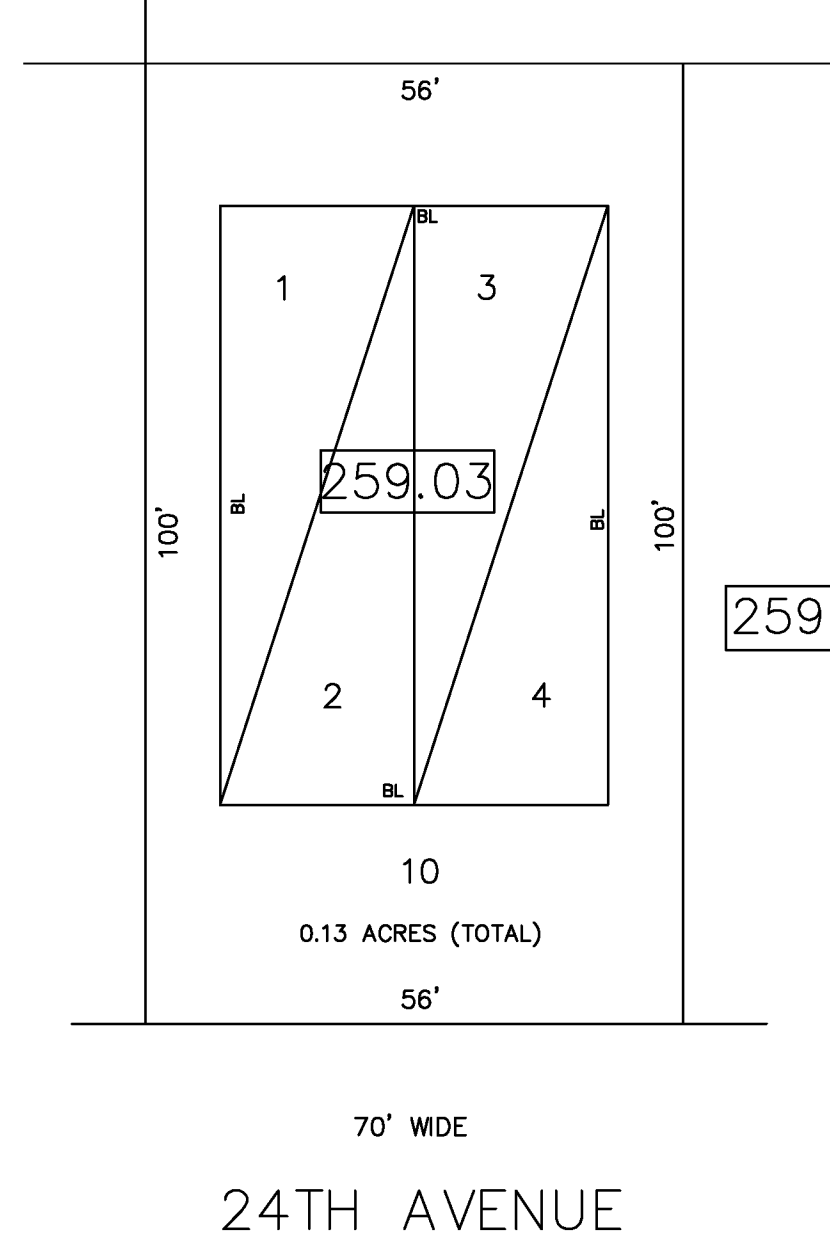
REVISIONS		
DATE	NAME	NO.
NOV. 2008	LEWIS H. CONLEY JR.	21212
SEPT. 2013	LEWIS H. CONLEY JR.	21212



LOTS 1 & 3 ARE 1ST FLOOR UNITS
LOTS 2 & 4 ARE 2ND FLOOR UNITS

23RD AVENUE CONDOMINIUM

BLOCK NUMBER	LOT NUMBER	UNIT NUMBER	SQ. FT.
259.01	1	A	1,360
	2	B	1,360
	3	C	1,360
	4	D	1,360

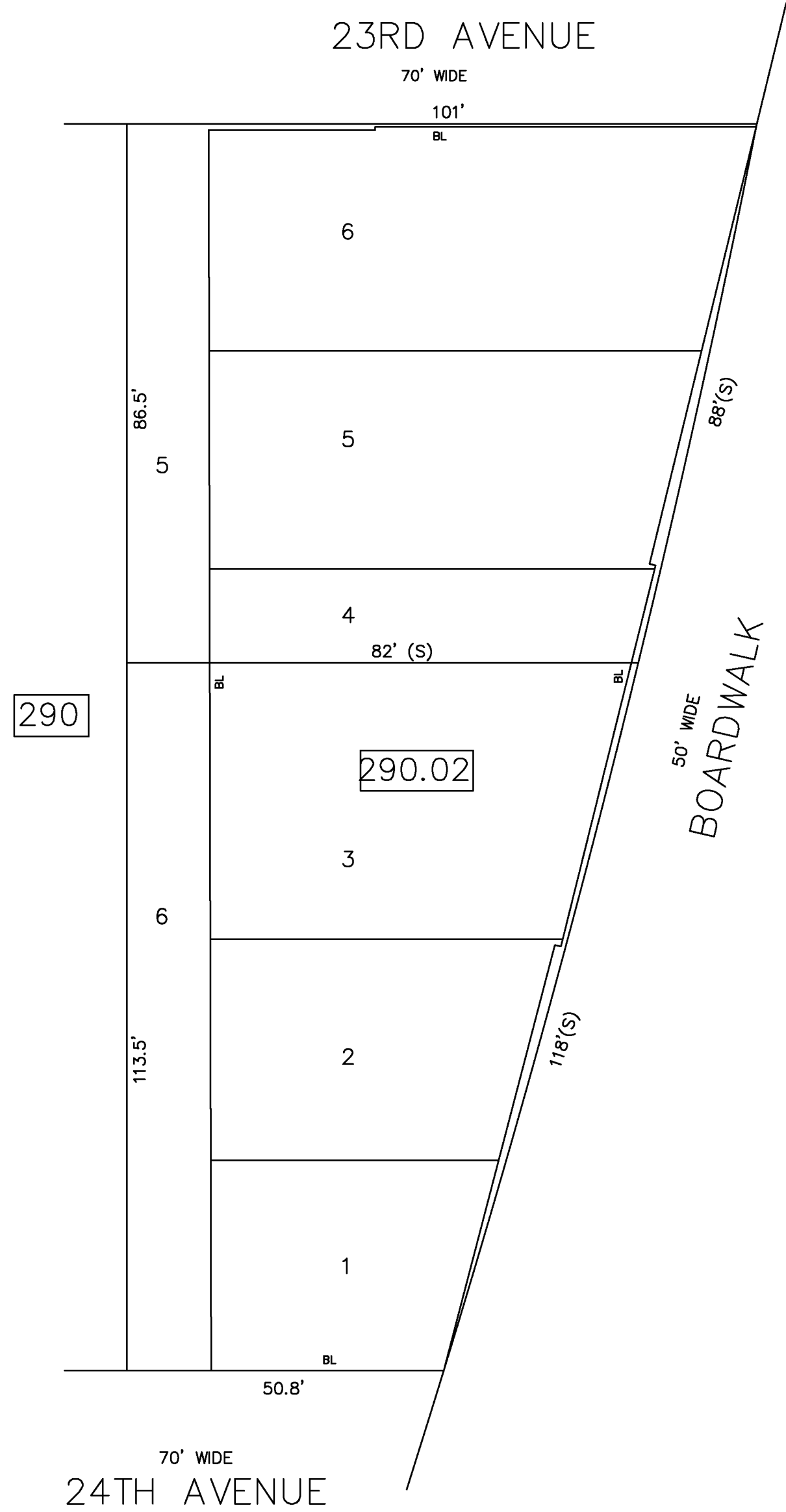


SCALE 1" = 20'

LOTS 1 & 3 ARE 1ST FLOOR UNITS
LOTS 2 & 4 ARE 2ND FLOOR UNITS

347 EAST 24TH STREET CONDOMINIUM

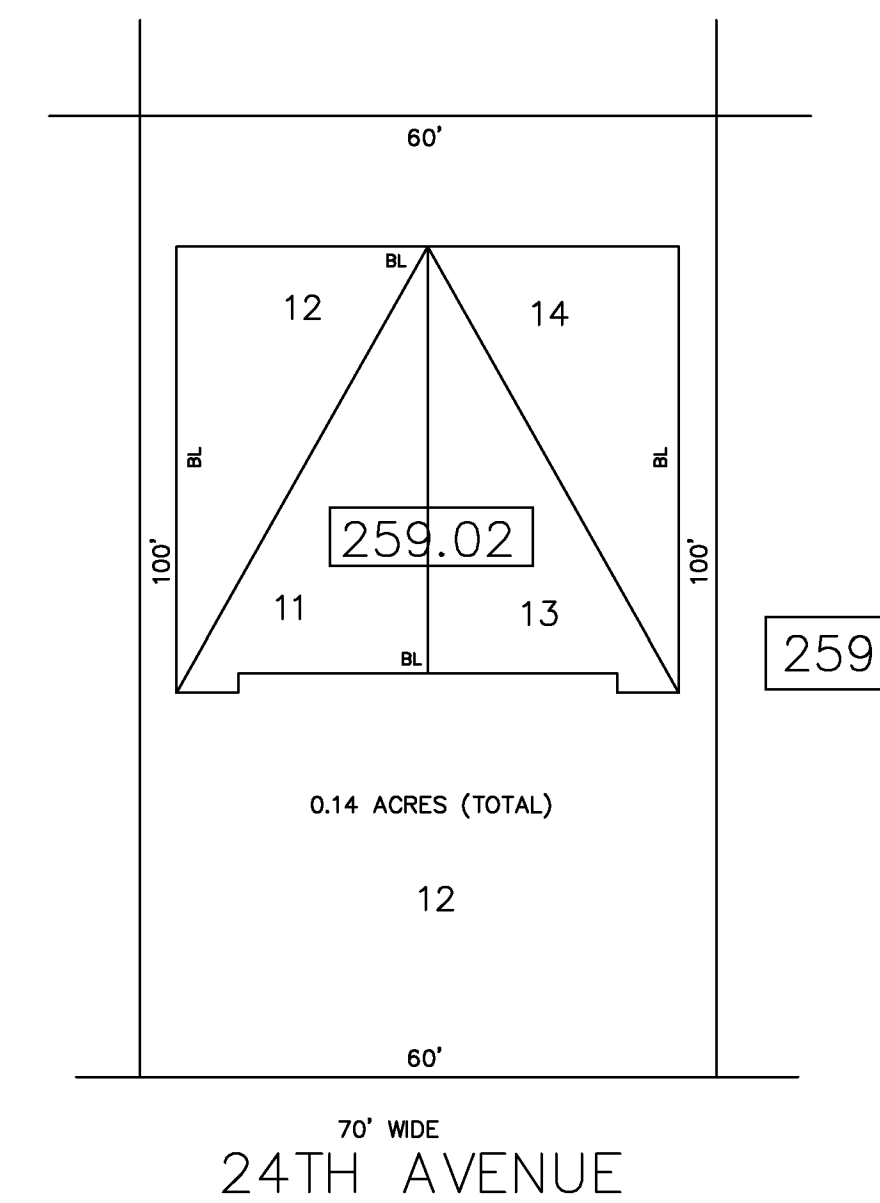
BLOCK NUMBER	LOT NUMBER	UNIT NUMBER	SQ. FT.
259.03	1	A	1,285
	2	B	1,285
	3	C	1,285
	4	D	1,285



SCALE 1" = 20'

2300 BOARDWALK CONDOMINIUM

BLOCK NUMBER	LOT NUMBER	UNIT NUMBER	SQ. FT.
290.02	1	A	1,140
	2	B	1,182
	3	C	2,625
	4	D	2,481
	5	E	1,289
	6	F	2,964

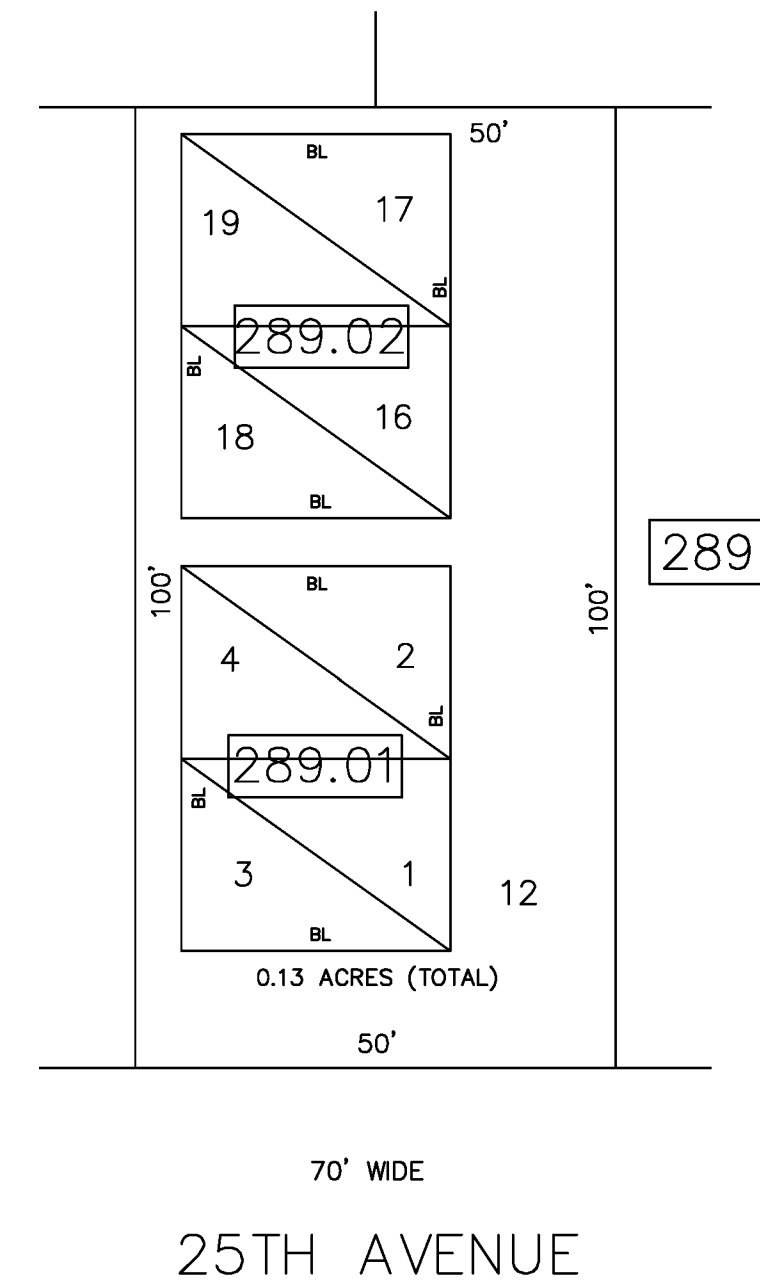


SCALE 1" = 20'

LOTS 1 & 3 ARE 1ST FLOOR UNITS
LOTS 2 & 4 ARE 2ND FLOOR UNITS

PENNSYLVANIA HOUSE CONDOMINIUM

BLOCK NUMBER	LOT NUMBER	UNIT NUMBER	SQ. FT.
259.02	11	1	1,174
	12	2	1,174
	13	3	1,174
	14	4	1,174



SCALE 1" = 20'

LOTS 3,4,18, & 19 ARE 1ST FLOOR UNITS
LOTS 1,2,16, & 17 ARE 2ND FLOOR UNITS

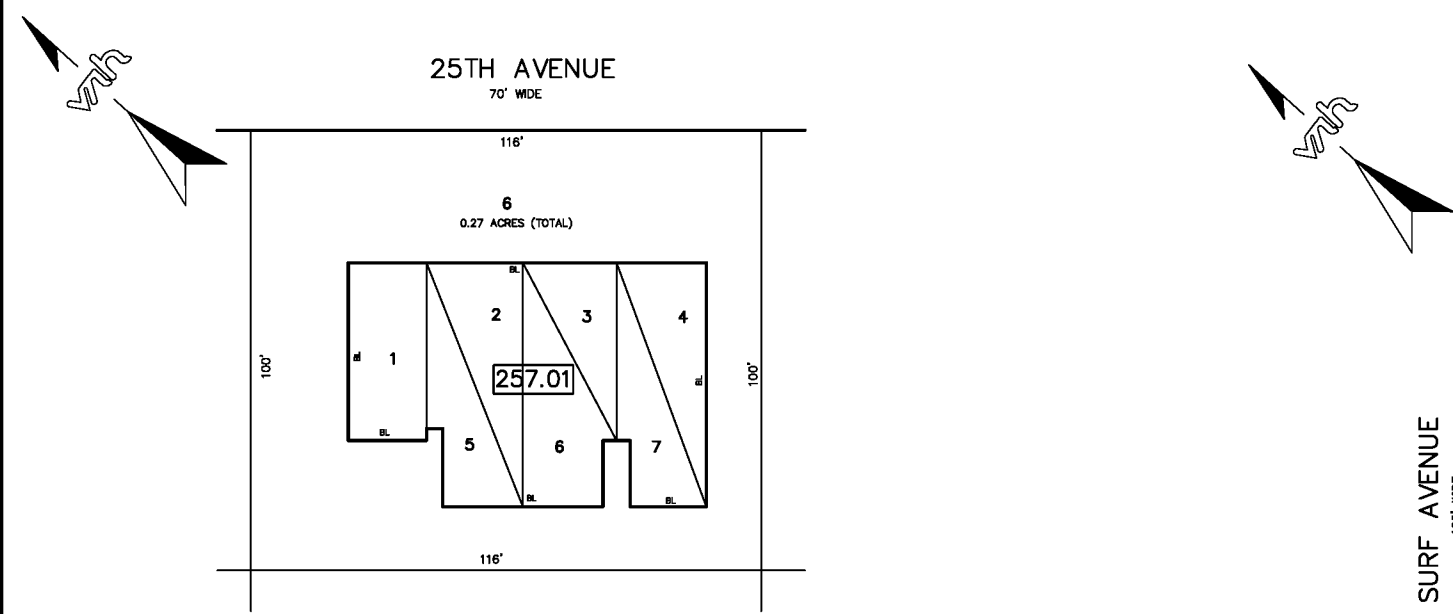
CLAYMONT CONDOMINIUMS

BLOCK NUMBER	LOT NUMBER	UNIT NUMBER	SQ. FT.
289.01	1	1	560
	2	2	560
	3	3	560
	4	4	560
289.02	16	5	560
	17	6	560
	18	7	560
	19	8	560

REVISIONS		
DATE	NAME	NO.
NOV. 2008	LEWIS H. CONLEY JR.	21212
DEC. 2011	LEWIS H. CONLEY JR.	21212

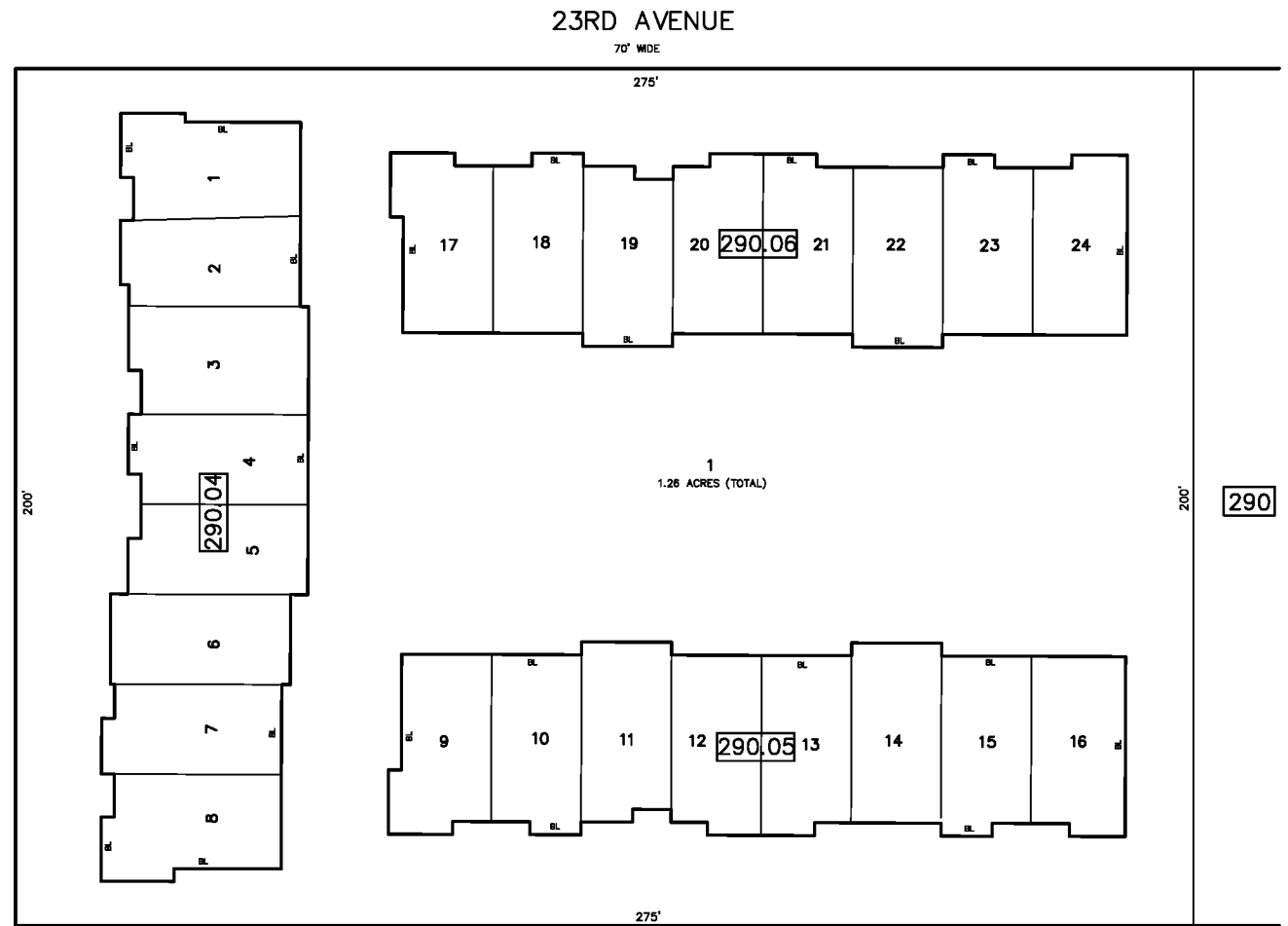
THIS TAX MAP HAS BEEN DRAWN USING COMPUTER AIDED DRAFTING/ DESIGN (CAD/D) AND COORDINATE GEOMETRY (COGO)

TAX MAP
CITY OF NORTH WILDWOOD
CAPE MAY COUNTY, NEW JERSEY
SCALE: AS SHOWN DATE: NOVEMBER 3, 2003
LEWIS H. CONLEY JR.
NEW JERSEY LICENSED LAND SURVEYOR NO. 21212
van note-harvey associates, p.c.
CONSULTING ENGINEERS, PLANNERS, LAND SURVEYORS
211 N. MAIN STREET CAPE MAY COURT HOUSE, N.J. 08210



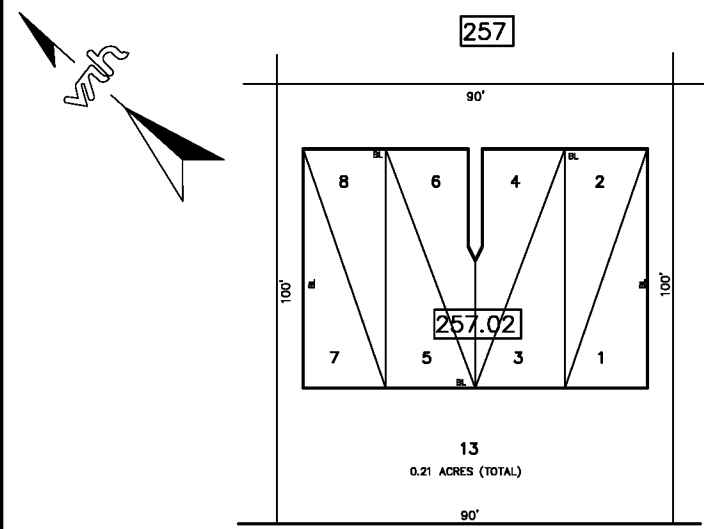
SCALE: 1"=20'
TWENTY-FIFTH STREET CONDOMINIUM

BLOCK NUMBER	LOT NUMBER	UNIT NUMBER	SQ. FT.	FLOOR
257.01	1	A	1,574	1ST/2ND
	2	B	1,030	1ST
	3	C	1,050	2ND
	4	D	1,030	1ST
	5	E	1,030	2ND
	6	F	1,050	1ST
	7	G	1,050	2ND



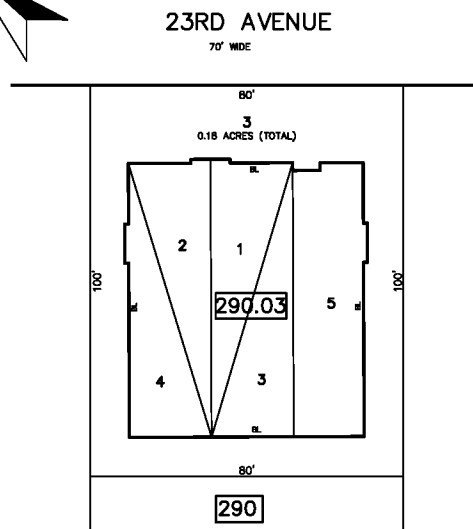
SCALE: 1"=20'
THUNDERBIRD CONDOMINIUM

BLOCK NUMBER	LOT NUMBER	UNIT NUMBER	SQ. FT.	FLOOR
290.04	1	1	2,286	1ST/2ND/3RD
	2	2	2,128	1ST/2ND/3RD
	3	3	2,128	1ST/2ND/3RD
	4	4	2,128	1ST/2ND/3RD
	5	5	2,128	1ST/2ND/3RD
	6	6	2,128	1ST/2ND/3RD
	7	7	2,128	1ST/2ND/3RD
	8	8	2,286	1ST/2ND/3RD
290.05	9	9	2,336	1ST/2ND/3RD
	10	10	2,344	1ST/2ND/3RD
	11	11	2,344	1ST/2ND/3RD
	12	12	2,344	1ST/2ND/3RD
	13	13	2,344	1ST/2ND/3RD
	14	14	2,344	1ST/2ND/3RD
	15	15	2,344	1ST/2ND/3RD
	16	16	2,344	1ST/2ND/3RD
290.06	17	17	2,336	1ST/2ND/3RD
	18	18	2,344	1ST/2ND/3RD
	19	19	2,344	1ST/2ND/3RD
	20	20	2,344	1ST/2ND/3RD
	21	21	2,344	1ST/2ND/3RD
	22	22	2,344	1ST/2ND/3RD
	23	23	2,344	1ST/2ND/3RD
	24	24	2,344	1ST/2ND/3RD



SCALE: 1"=20'
303 E. 26TH AVENUE CONDOMINIUM

BLOCK NUMBER	LOT NUMBER	UNIT NUMBER	SQ. FT.	FLOOR
257.02	1	1	1,060	1ST
	2	2	1,060	2ND
	3	3	1,023	1ST
	4	4	1,023	2ND
	5	5	1,023	1ST
	6	6	1,023	2ND
	7	7	1,060	1ST
	8	8	1,060	2ND



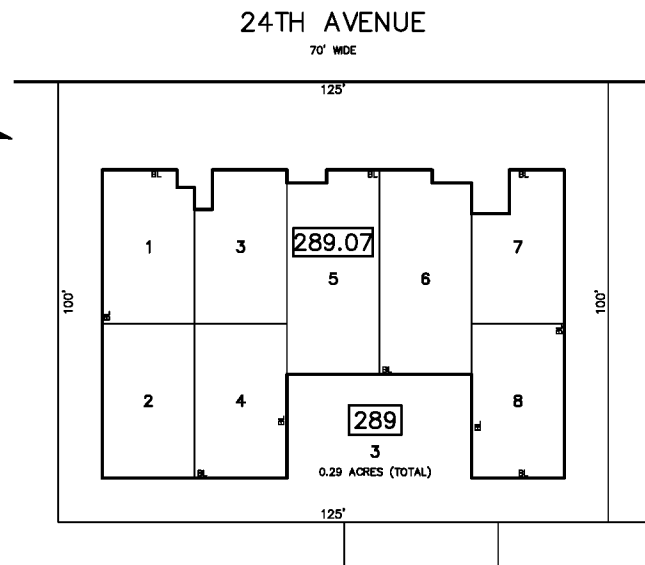
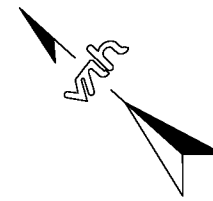
SCALE: 1"=20'
434 EAST 23RD CONDOMINIUM

BLOCK NUMBER	LOT NUMBER	UNIT NUMBER	SQ. FT.	FLOOR
290.03	1	A	1,440	1ST
	2	B	1,440	1ST
	3	C	1,440	2ND
	4	D	1,440	2ND
	5	E	2,880	1ST/2ND

REVISIONS		
DATE	NAME	NO.
NOV. 2008	LEWIS H. CONLEY JR.	21212

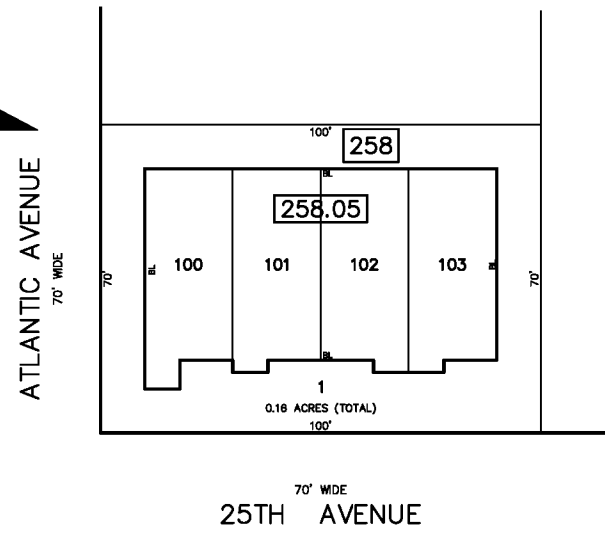
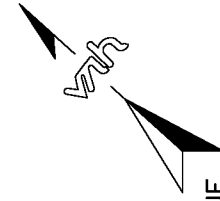
THIS TAX MAP HAS BEEN DRAWN USING COMPUTER AIDED DRAFTING/ DESIGN (CAD/D) AND COORDINATE GEOMETRY (COGO)

TAX MAP
CITY OF NORTH WILDWOOD
CAPE MAY COUNTY, NEW JERSEY
SCALE: AS SHOWN DATE: NOVEMBER 3, 2003
LEWIS H. CONLEY JR.
NEW JERSEY LICENSED LAND SURVEYOR NO. 21212
van note-harvey associates, p.c.
CONSULTING ENGINEERS, PLANNERS, LAND SURVEYORS
211 N. MAIN STREET CAPE MAY COURT HOUSE, N.J. 08210



SCALE: 1"=20'
PALM CREST CONDOMINIUM

BLOCK NUMBER	LOT NUMBER	UNIT NUMBER	SQ. FT.	FLOOR
289.07	1	408#100	1,900	1ST/2ND
	2	408#200	1,454	3RD
	3	410#100	3,555	1ST/2ND
	4	410#200	1,410	3RD
	5	412#100	2,223	1ST-3RD
	6	414#200	2,223	1ST-3RD
	7	416#100	2,900	1ST/2ND
	8	416#200	1,050	3RD

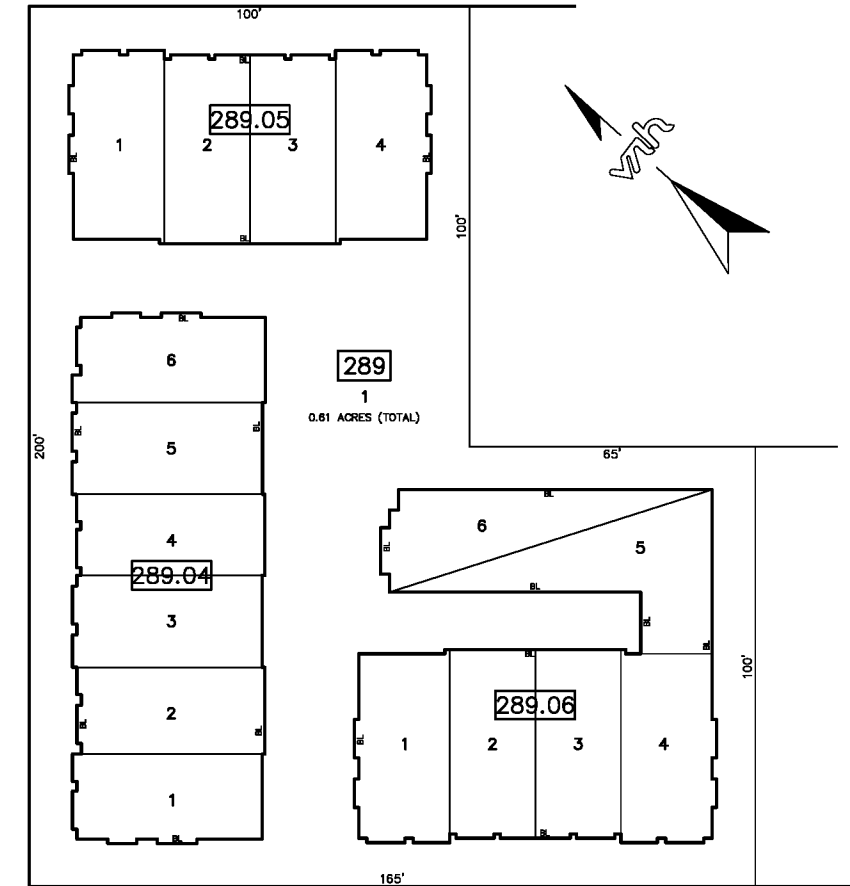


SCALE: 1"=20'
301 EAST 25TH AVENUE CONDOMINIUM

BLOCK NUMBER	LOT NUMBER	UNIT NUMBER	SQ. FT.	FLOOR
258.05	100	100	1,980	1ST-3RD
	101	101	1,980	1ST-3RD
	102	102	1,980	1ST-3RD
	103	103	1,980	1ST-3RD

SURF AVENUE
70' WIDE

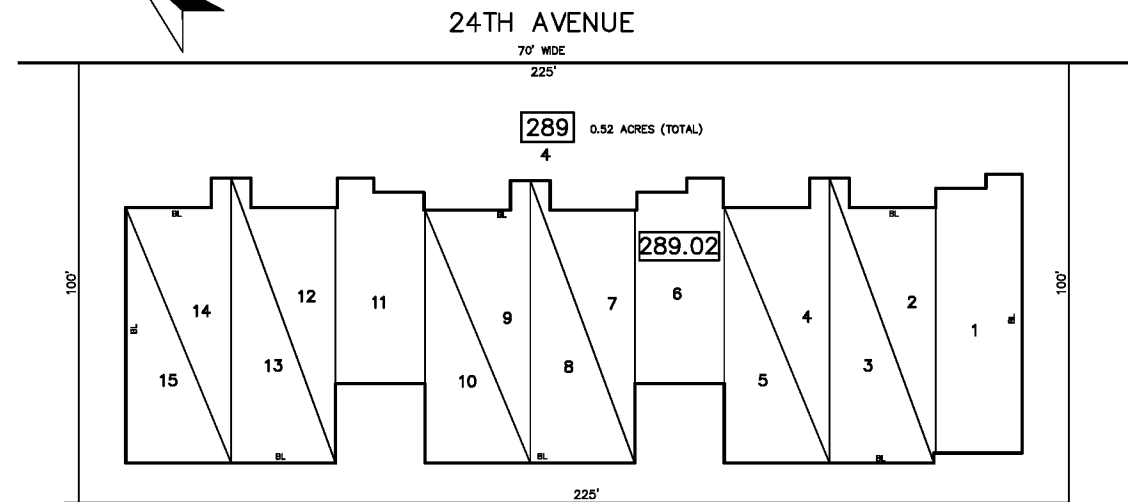
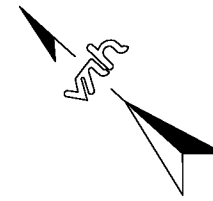
24TH AVENUE
70' WIDE



25TH AVENUE
70' WIDE

SCALE: 1"=20'
24 SURF AVENUE CONDOMINIUM

BLOCK NUMBER	LOT NUMBER	UNIT NUMBER	SQ. FT.	FLOOR
289.04	1	2411	2,050	1ST-3RD
	2	2409	2,050	1ST-3RD
	3	2407	2,050	1ST-3RD
	4	2405	2,050	1ST-3RD
	5	2403	2,050	1ST-3RD
	6	2401	2,100	1ST-3RD
289.05	1	400	2,400	1ST-3RD
	2	402	2,400	1ST-3RD
	3	404	2,300	1ST-3RD
	4	406	2,325	1ST-3RD
289.06	1	401	2,325	1ST-3RD
	2	403	2,300	1ST-3RD
	3	405	2,300	1ST-3RD
	4	407	2,325	1ST-3RD
	5	401#100	2,325	1ST/2ND
	6	401#200	1,925	1ST/3RD



SCALE: 1"=20'
OCEAN HAVEN CONDOMINIUM

BLOCK NUMBER	LOT NUMBER	UNIT NUMBER	SQ. FT.	FLOOR
289.02	1	A	2,084	1ST/2ND
	2	B	1,322	1ST
	3	C	1,322	2ND
	4	D	1,322	2ND
	5	E	1,322	1ST
	6	F	1,740	1ST/2ND
	7	G	1,322	1ST
	8	H	1,322	2ND
	9	I	1,322	2ND
	10	J	1,322	1ST
	11	K	1,740	1ST/2ND
	12	L	1,322	1ST
	13	M	1,322	2ND
	14	N	1,322	2ND
	15	O	1,322	1ST

THIS TAX MAP HAS BEEN DRAWN USING COMPUTER AIDED DRAFTING/ DESIGN (CAD/D) AND COORDINATE GEOMETRY (COGO)

TAX MAP
CITY OF NORTH WILDWOOD
CAPE MAY COUNTY, NEW JERSEY
SCALE: AS SHOWN DATE: NOVEMBER 2008
LEWIS H. CONLEY JR.
NEW JERSEY LICENSED LAND SURVEYOR NO. 21212
van note-harvey associates, p.c.
CONSULTING ENGINEERS, PLANNERS, LAND SURVEYORS
211 N. MAIN STREET CAPE MAY COURT HOUSE, N.J. 08210

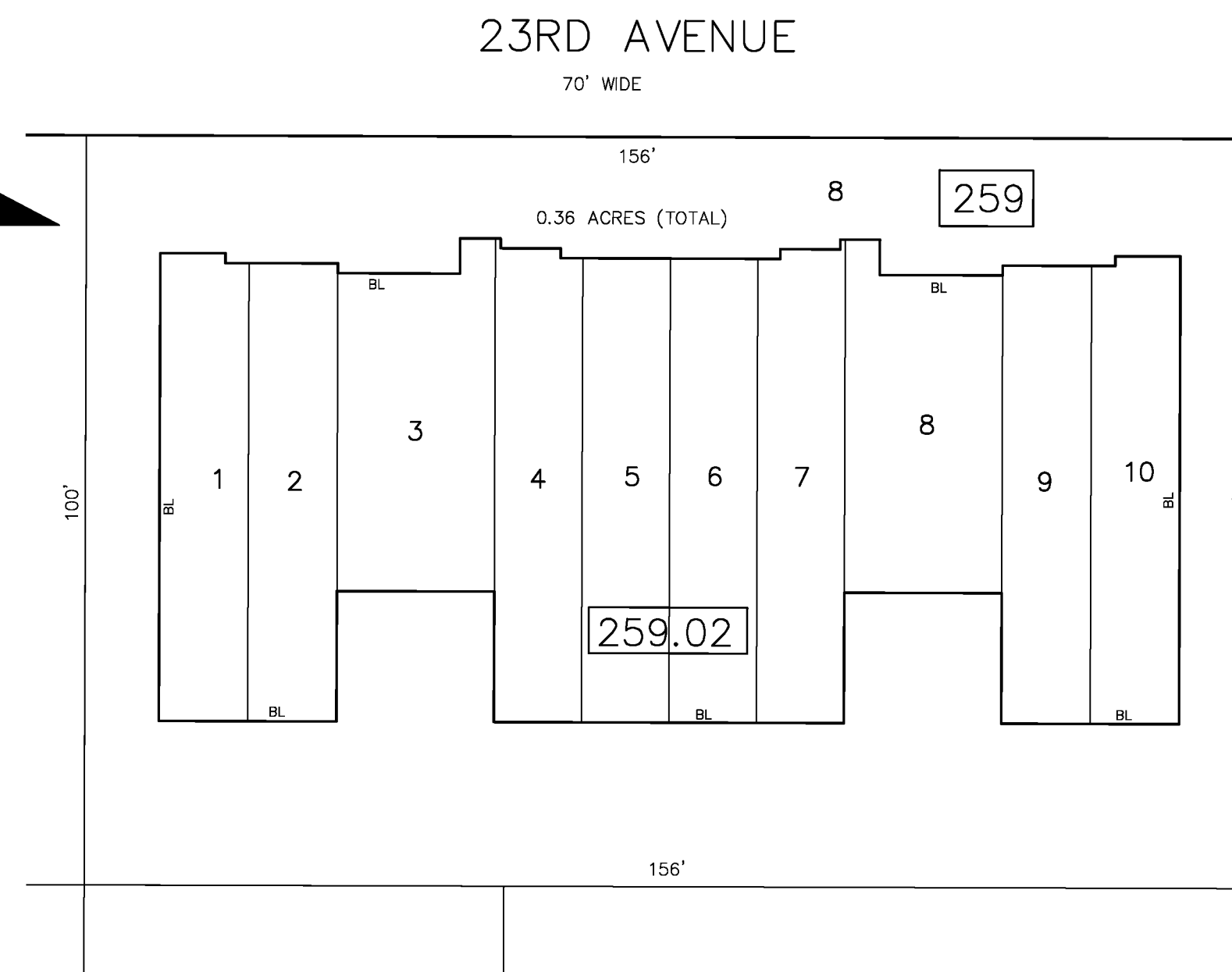
REVISIONS		
DATE	NAME	NO.
NOV. 2008	LEWIS H. CONLEY JR.	21212



SCALE: 1"=20'

BEACH REST CONDOMINIUM

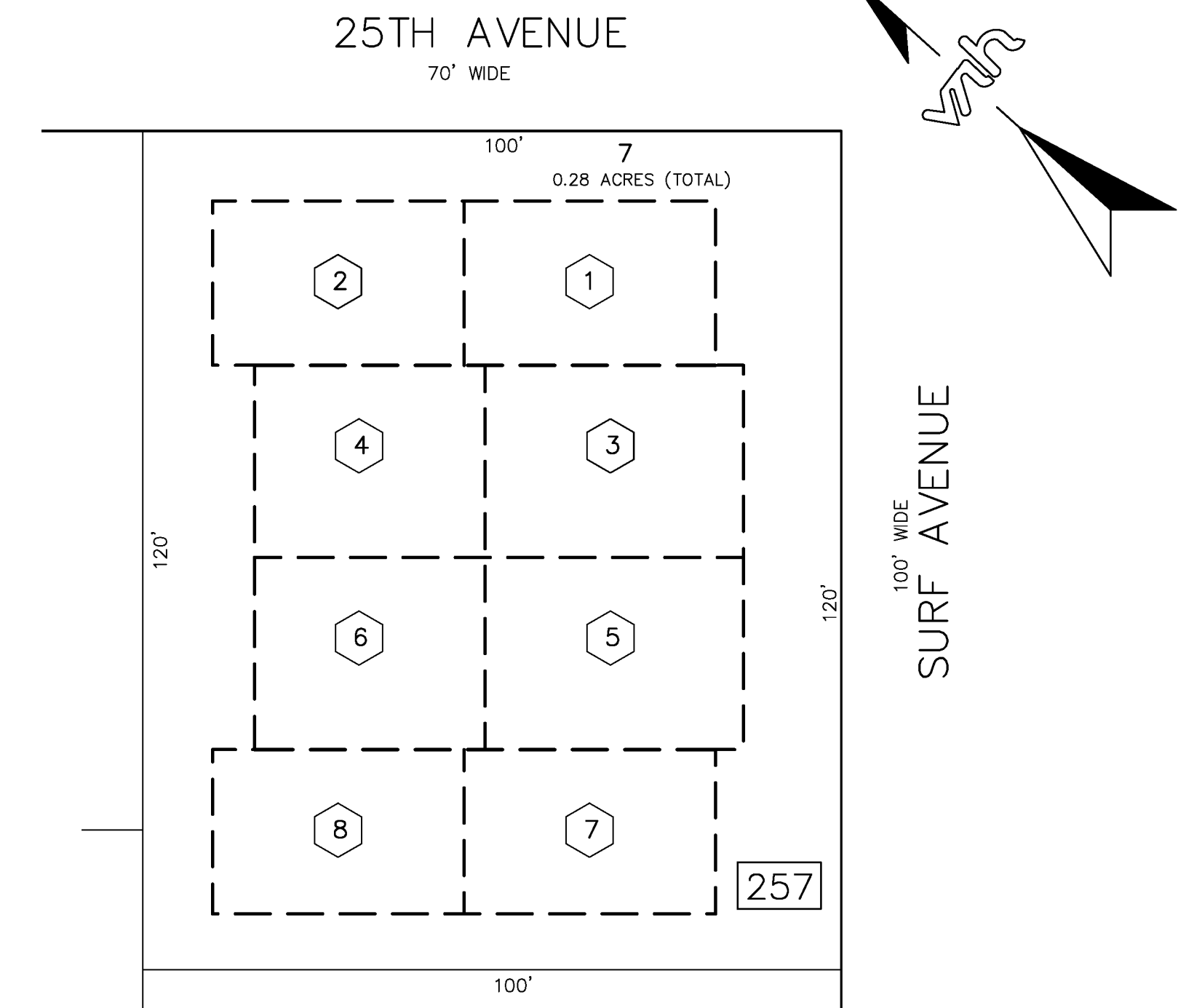
BLOCK NUMBER	LOT NUMBER	UNIT NUMBER	SQ. FT.	FLOOR
289.03	1	100	2,015	1ST
	2	200	1,619	2ND
	3	101	1,991	1ST
	4	201	1,606	2ND
	5	103	2,413	1ST
	6	104	2,413	1ST
	7	105	1,990	1ST
	8	205	1,606	2ND
	9	106	2,015	1ST
	10	206	1,619	2ND



SCALE: 1"=20'

EL CAPITAN CONDOMINIUM

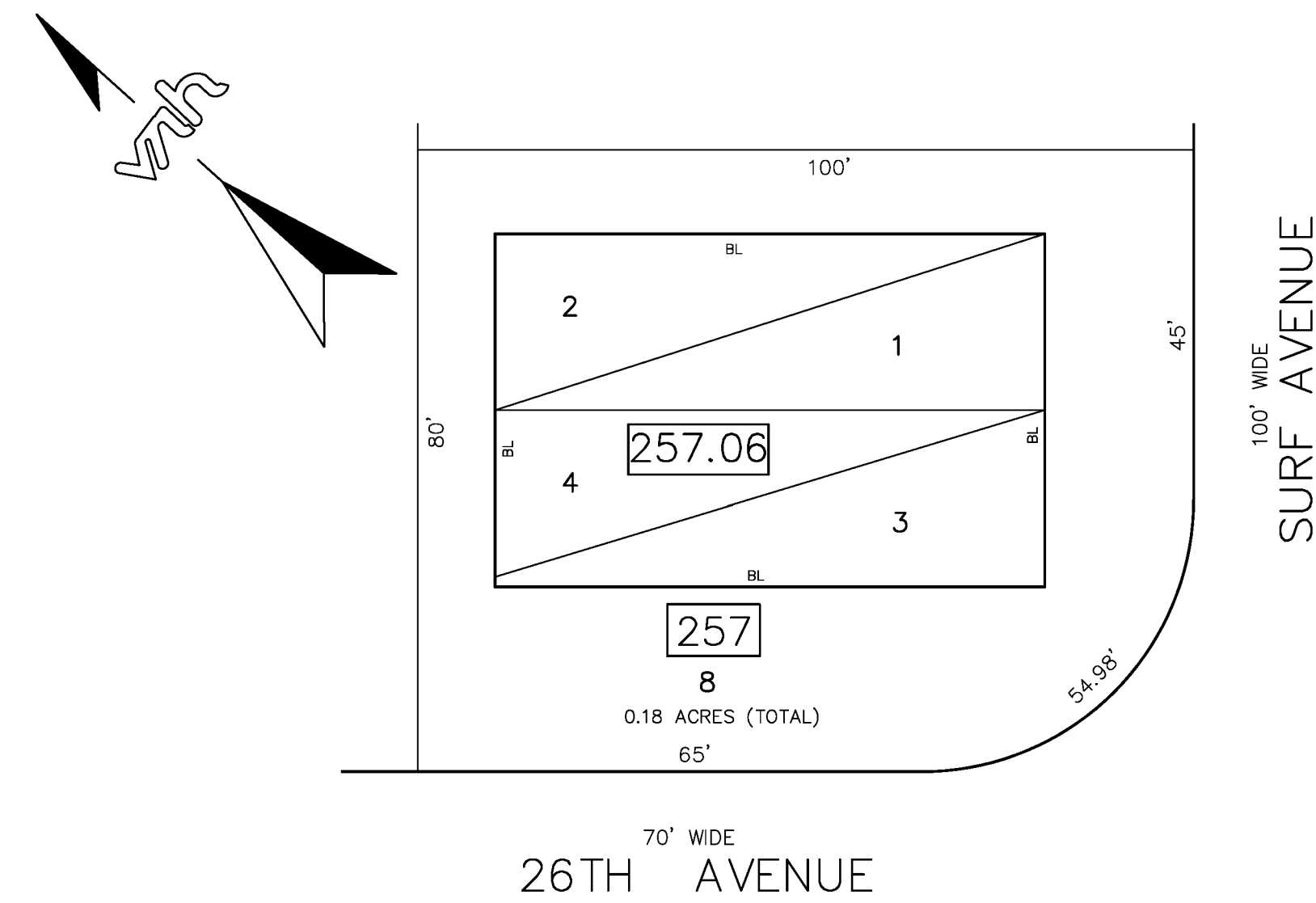
BLOCK NUMBER	LOT NUMBERS	UNIT NUMBER	SQ. FT.	FLOOR
259.02	1	A	1,380	1ST
	2	B	1,380	2ND
	3	C	1,924	1ST/2ND
	4	D	1,380	1ST
	5	E	1,380	2ND
	6	F	1,380	1ST
	7	G	1,380	2ND
	8	H	1,924	1ST/2ND
	9	I	1,380	1ST
	10	J	1,380	2ND



SCALE: 1"=20'

SURF AVENUE WILDWOOD CONDOMINIUM

BLOCK NUMBER	LOT NUMBER	QUALIFIER	UNIT NUMBER	SQ. FT.	FLOOR
257	7	C01	100 2500	1,850	1ST
		C02	200 2500	1,958	2ND
		C03	100 2502	1,850	1ST
		C04	200 2502	1,958	2ND
		C05	100 2504	1,850	1ST
		C06	200 2504	1,958	2ND
		C07	100 2506	1,850	1ST
		C08	200 2506	1,958	2ND



SCALE: 1"=20'

26TH AVENUE NORTH WILDWOOD CONDOMINIUM

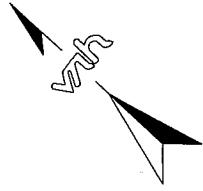
BLOCK NUMBER	LOT NUMBERS	UNIT NUMBER	SQ. FT.	FLOOR
257.06	1	100 2508	1,658	1ST
	2	200 2508	1,658	2ND
	3	100 2510	1,658	1ST
	4	200 2510	1,658	2ND

THIS TAX MAP HAS BEEN DRAWN USING COMPUTER AIDED DRAFTING/ DESIGN (CAD/D) AND COORDINATE GEOMETRY (COGO)

LEGEND
 (2) = QUALIFIER C0002

REVISIONS		
DATE	NAME	NO.
NOV. 2008	LEWIS H. CONLEY JR.	21212
DEC. 2011	LEWIS H. CONLEY JR.	21212
SEPT. 2013	LEWIS H. CONLEY JR.	21212

TAX MAP
CITY OF NORTH WILDWOOD
 CAPE MAY COUNTY, NEW JERSEY
 SCALE: AS SHOWN DATE: NOVEMBER 2008
LEWIS H. CONLEY JR.
 NEW JERSEY LICENSED LAND SURVEYOR NO. 21212
 van note-harvey associates, p.c.
 CONSULTING ENGINEERS, PLANNERS, LAND SURVEYORS
 211 N. MAIN STREET CAPE MAY COURT HOUSE, N.J. 08210



SHEET NO. 12

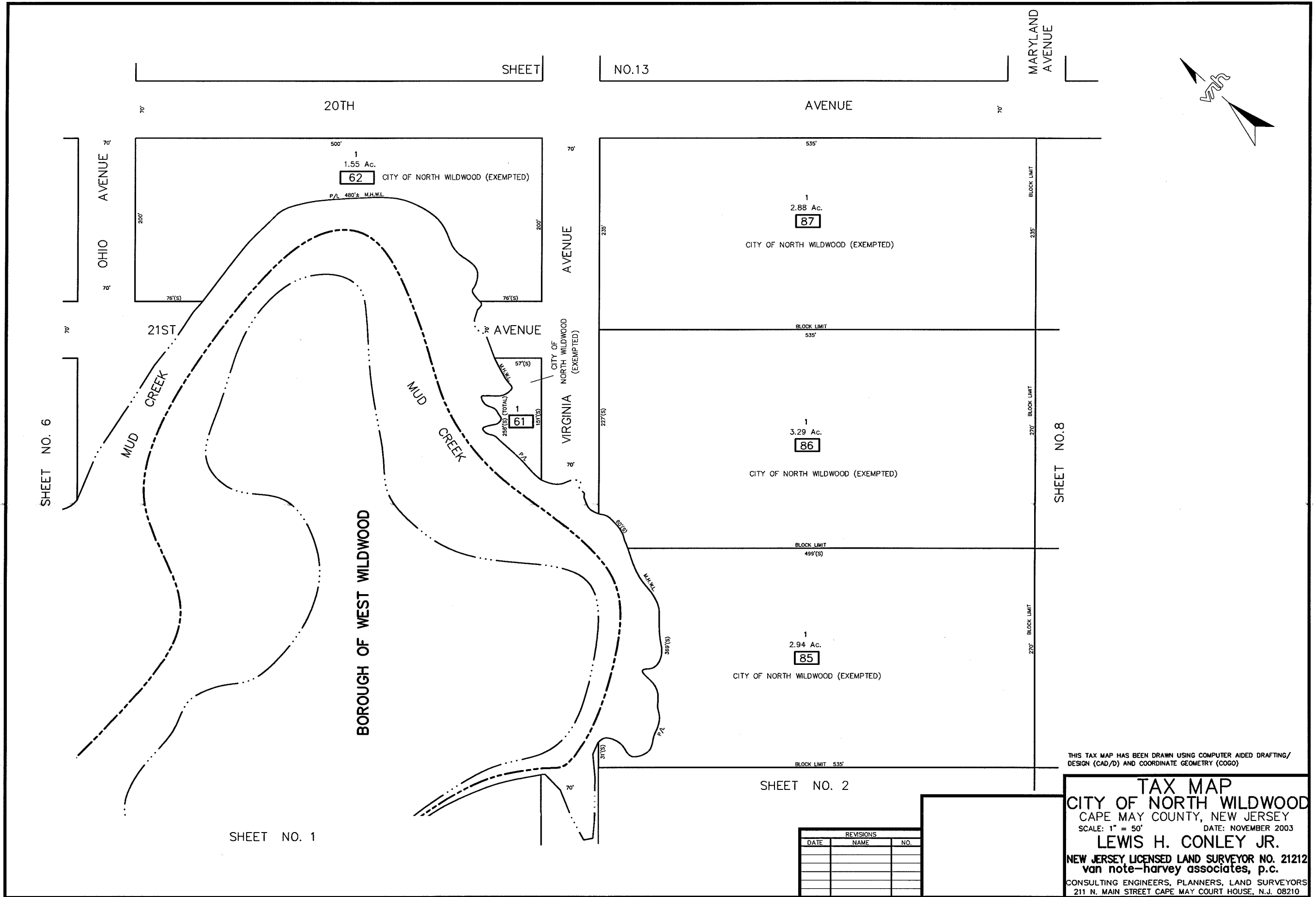
SHEET NO. 1

SHEET NO. 7

THIS TAX MAP HAS BEEN DRAWN USING COMPUTER AIDED DRAFTING/ DESIGN (CAD/D) AND COORDINATE GEOMETRY (COGO)

TAX MAP
CITY OF NORTH WILDWOOD
 CAPE MAY COUNTY, NEW JERSEY
 SCALE: 1" = 50' DATE: NOVEMBER 2003
LEWIS H. CONLEY JR.
 NEW JERSEY LICENSED LAND SURVEYOR NO. 21212
 van note-harvey associates, p.c.
 CONSULTING ENGINEERS, PLANNERS, LAND SURVEYORS
 211 N. MAIN STREET CAPE MAY COURT HOUSE, N.J. 08210

REVISIONS		
DATE	NAME	NO.



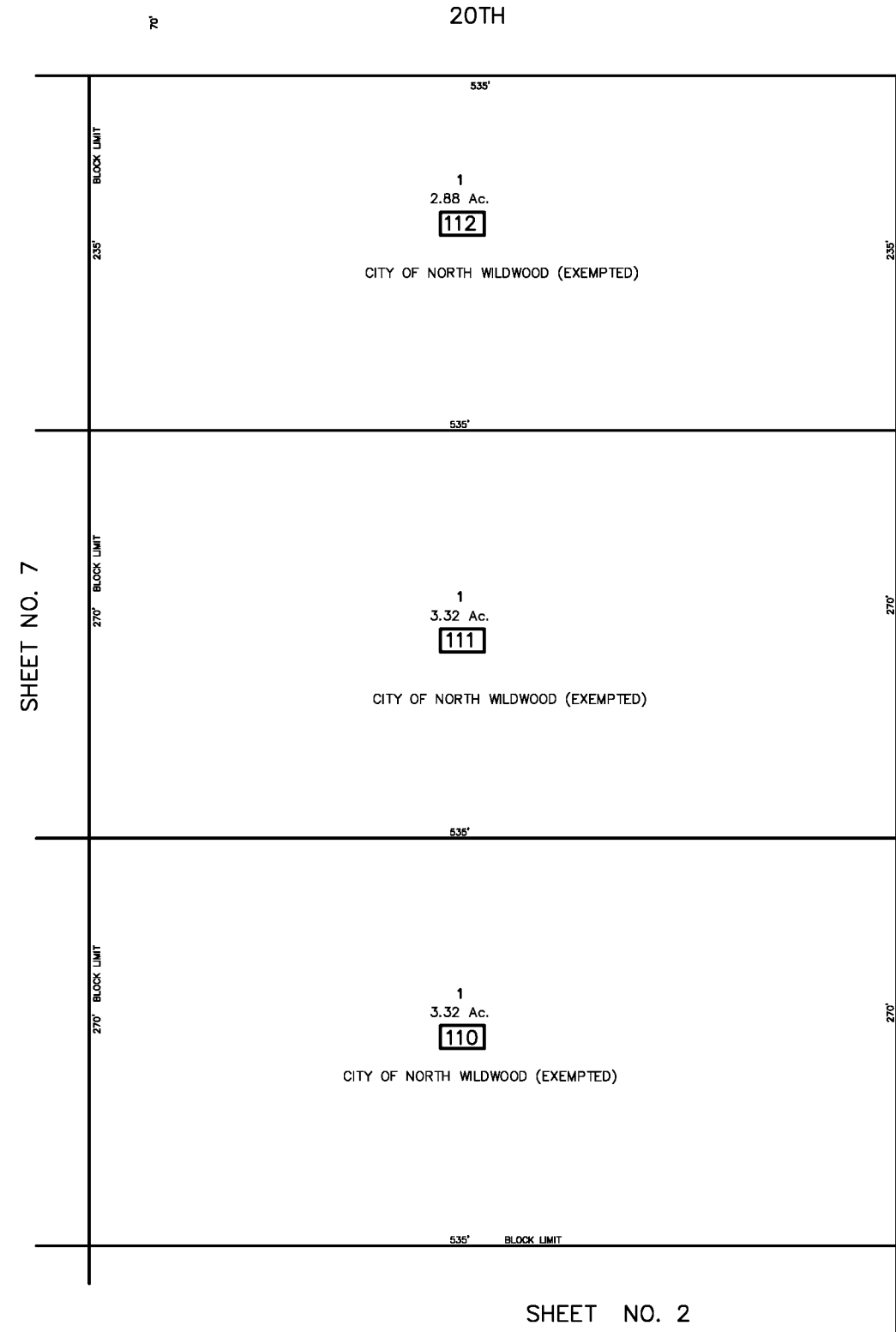
THIS TAX MAP HAS BEEN DRAWN USING COMPUTER AIDED DRAFTING/
 DESIGN (CAD/D) AND COORDINATE GEOMETRY (COGO)

TAX MAP
CITY OF NORTH WILDWOOD
 CAPE MAY COUNTY, NEW JERSEY
 SCALE: 1" = 50' DATE: NOVEMBER 2003
LEWIS H. CONLEY JR.
 NEW JERSEY LICENSED LAND SURVEYOR NO. 21212
 van note-harvey associates, p.c.
 CONSULTING ENGINEERS, PLANNERS, LAND SURVEYORS
 211 N. MAIN STREET CAPE MAY COURT HOUSE, N.J. 08210

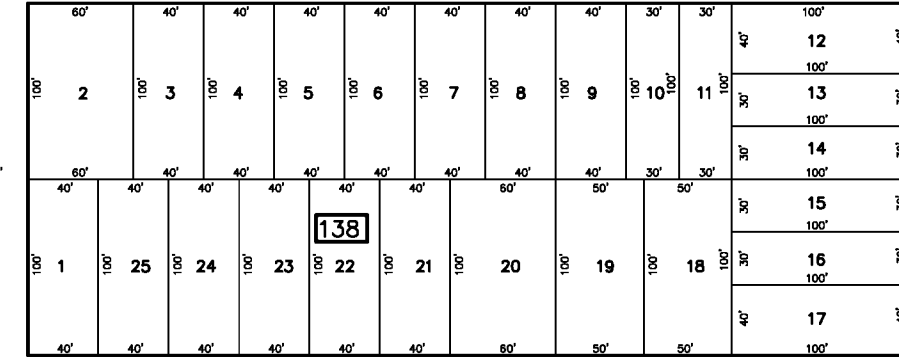
REVISIONS		
DATE	NAME	NO.

SHEET

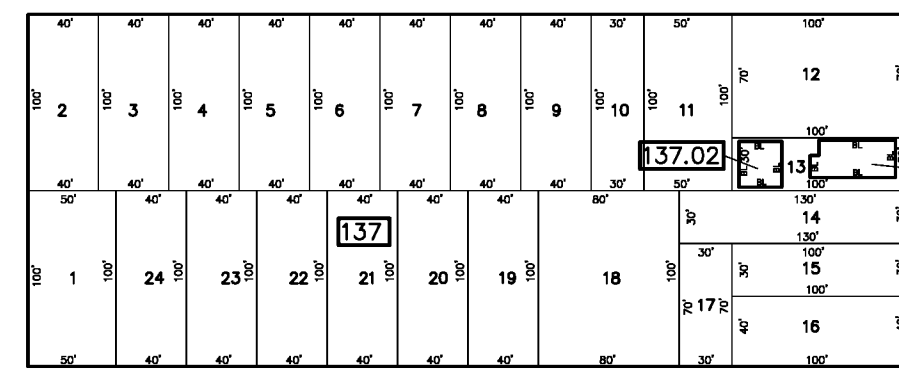
NO. 14



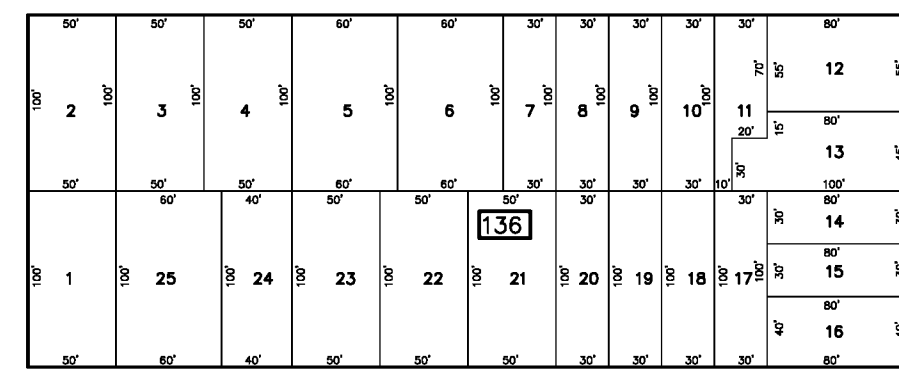
AVENUE



21ST AVENUE



22ND AVENUE

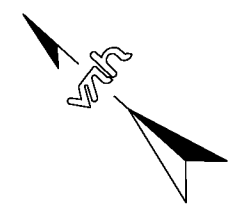


23RD AVENUE

SHEET NO. 3

AVENUE

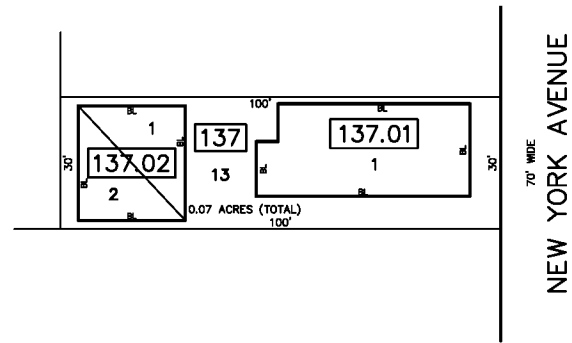
NEW YORK



THIS TAX MAP HAS BEEN DRAWN USING COMPUTER AIDED DRAFTING/ DESIGN (CAD/D) AND COORDINATE GEOMETRY (COGO)

REVISIONS		
DATE	NAME	NO.
NOV. 2008	LEWIS H. CONLEY JR.	21212

TAX MAP
CITY OF NORTH WILDWOOD
 CAPE MAY COUNTY, NEW JERSEY
 SCALE: 1" = 50' DATE: NOVEMBER 3, 2003
LEWIS H. CONLEY JR.
 NEW JERSEY LICENSED LAND SURVEYOR NO. 21212
 van note-harvey associates, p.c.
 CONSULTING ENGINEERS, PLANNERS, LAND SURVEYORS
 211 N. MAIN STREET CAPE MAY COURT HOUSE, N.J. 08210



SCALE 1" = 20'

2104 NEW YORK AVENUE CONDOMINIUM

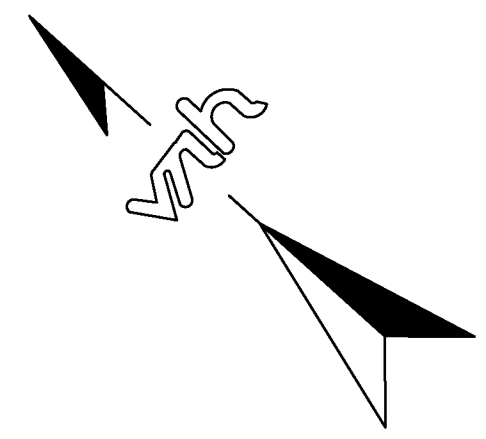

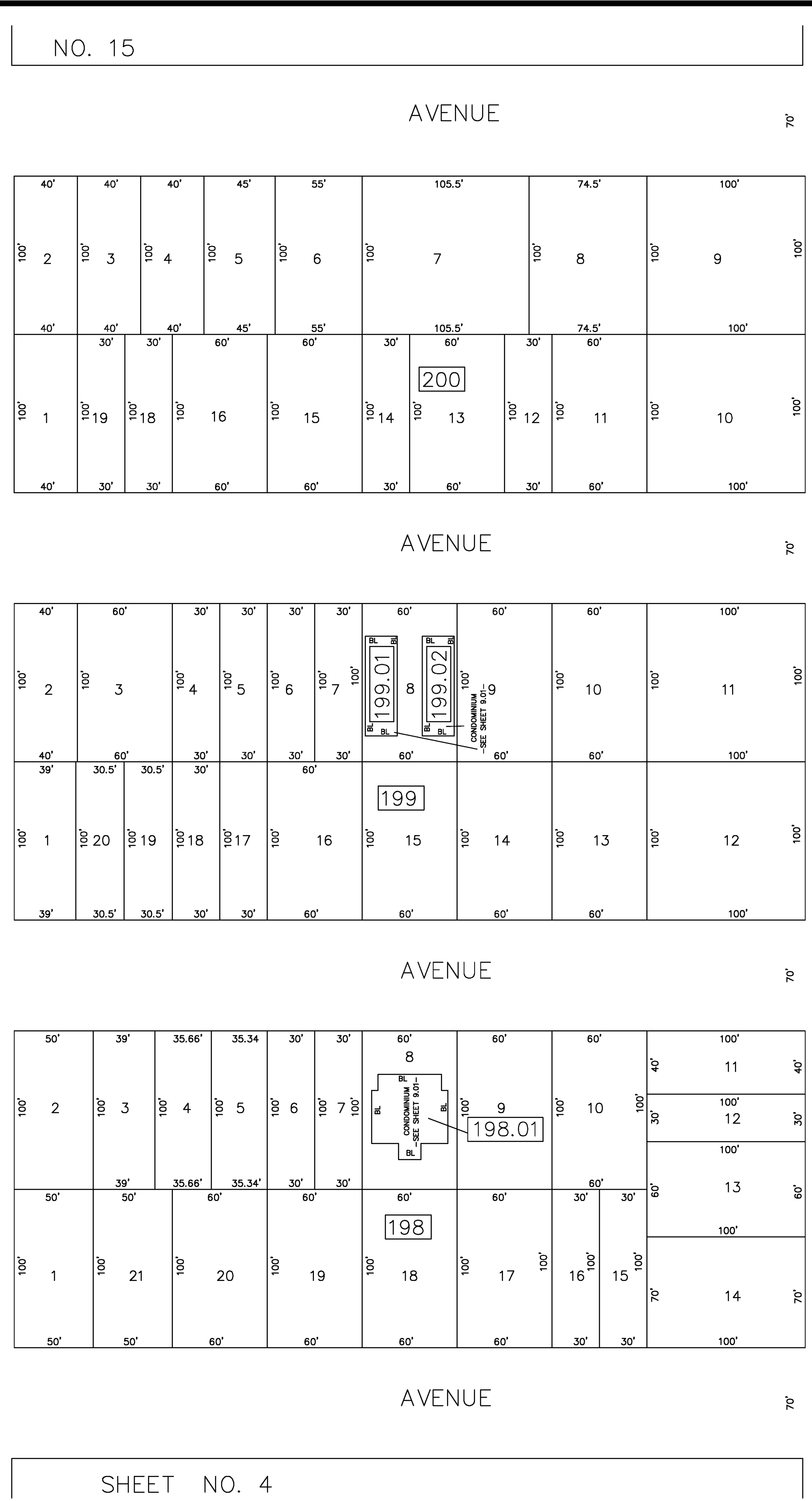

BLOCK NUMBER	LOT NUMBER	UNIT NUMBER	SQ.FT.	FLOOR
137.01	1	1F	1,507	1ST/2ND
137.02	1	1R	630	1ST
	2	2R	630	2ND

THIS TAX MAP HAS BEEN DRAWN USING COMPUTER AIDED DRAFTING/
DESIGN (CAD/D) AND COORDINATE GEOMETRY (COGO)

REVISIONS		
DATE	NAME	NO.



TAX MAP
CITY OF NORTH WILDWOOD
 CAPE MAY COUNTY, NEW JERSEY
 SCALE: AS SHOWN DATE: NOVEMBER 2008
LEWIS H. CONLEY JR.
 NEW JERSEY LICENSED LAND SURVEYOR NO. 21212
 van note-harvey associates, p.c.
 CONSULTING ENGINEERS, PLANNERS, LAND SURVEYORS
 211 N. MAIN STREET CAPE MAY COURT HOUSE, N.J. 08210



SHEET NO. 8

SHEET NO. 10

NEW YORK

NEW JERSEY

CENTRAL

SHEET NO. 3

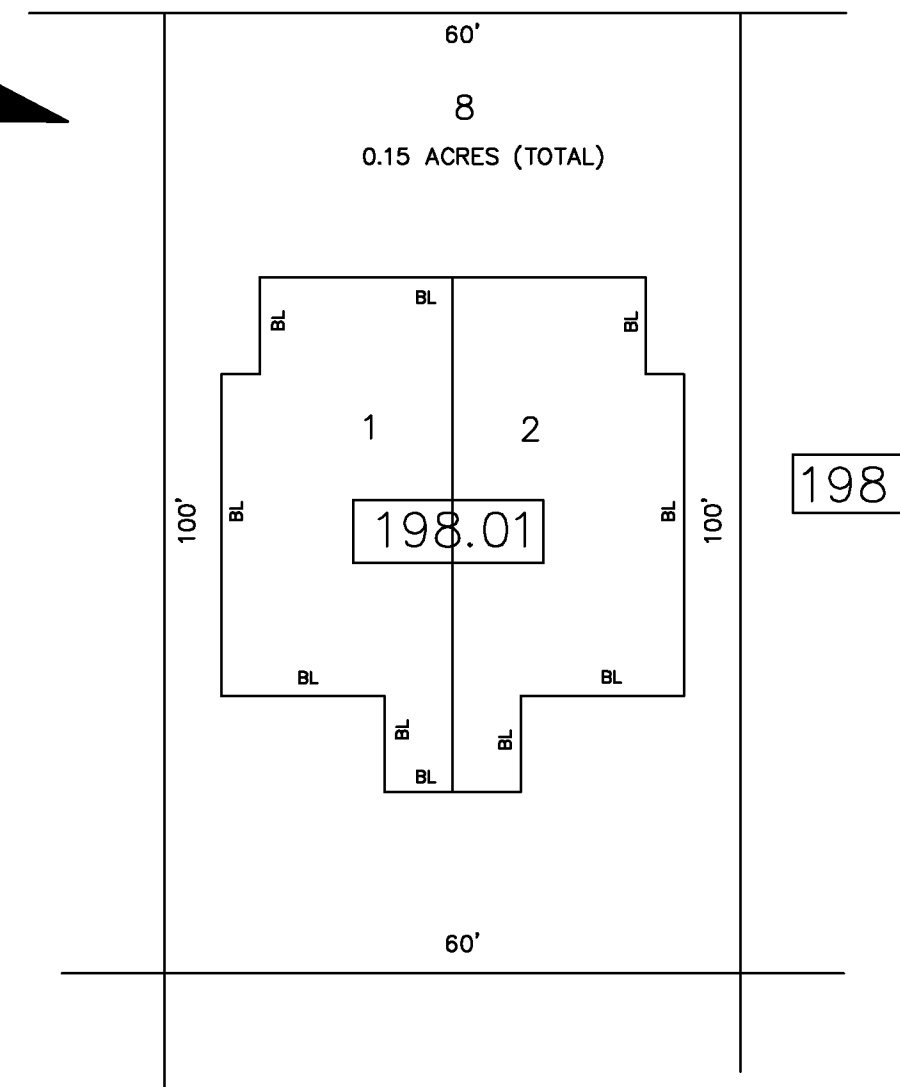
SHEET NO. 4

THIS TAX MAP HAS BEEN DRAWN USING COMPUTER AIDED DRAFTING/ DESIGN (CAD/D) AND COORDINATE GEOMETRY (COGO)

REVISIONS		
DATE	NAME	NO.
NOV. 2008	LEWIS H. CONLEY JR.	21212
DEC. 2011	LEWIS H. CONLEY JR.	21212

TAX MAP
 CITY OF NORTH WILDWOOD
 CAPE MAY COUNTY, NEW JERSEY
 SCALE: 1" = 50' DATE: NOVEMBER 3, 2003
 LEWIS H. CONLEY JR.
 NEW JERSEY LICENSED LAND SURVEYOR NO. 21212
 van note-harvey associates, p.c.
 CONSULTING ENGINEERS, PLANNERS, LAND SURVEYORS
 211 N. MAIN STREET CAPE MAY COURT HOUSE, N.J. 08210

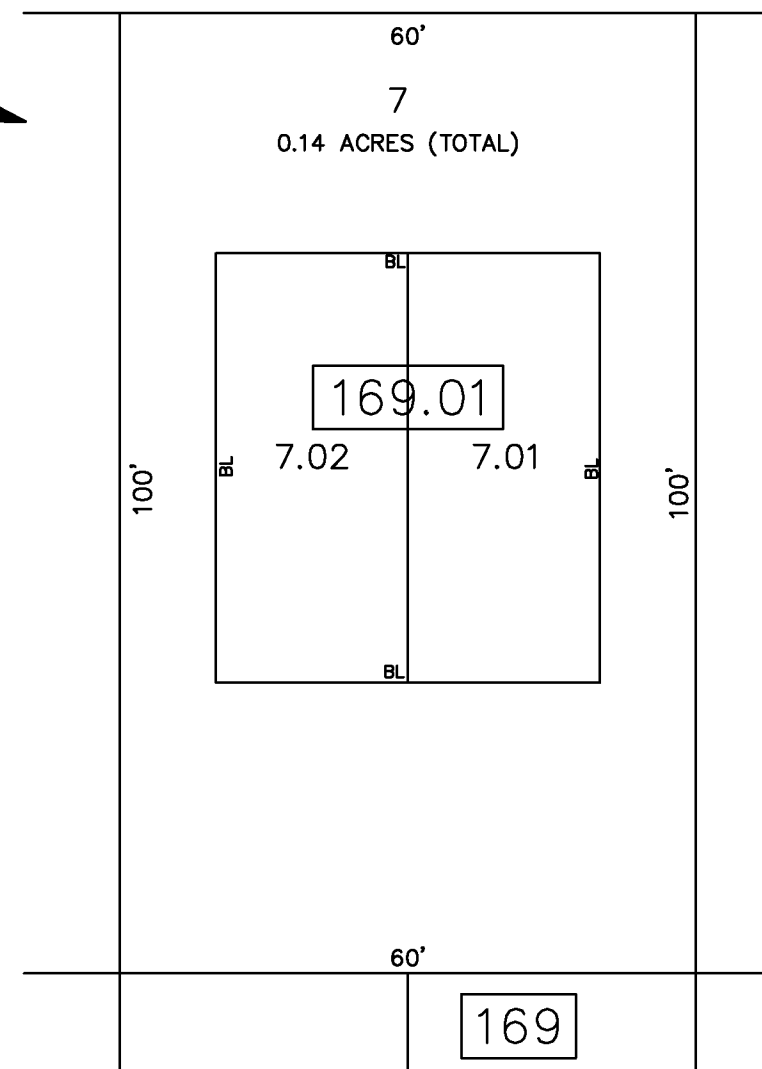
22ND AVENUE
70' WIDE



SCALE 1" = 20'
LOTS 1 & 2 ARE 2 STORY UNITS
NORTH BEACH CONDOMINIUM

BLOCK NUMBER	LOT NUMBER	UNIT NUMBER	SQ. FT.
198.01	1	116-E	1,882
	2	118-E	1,882

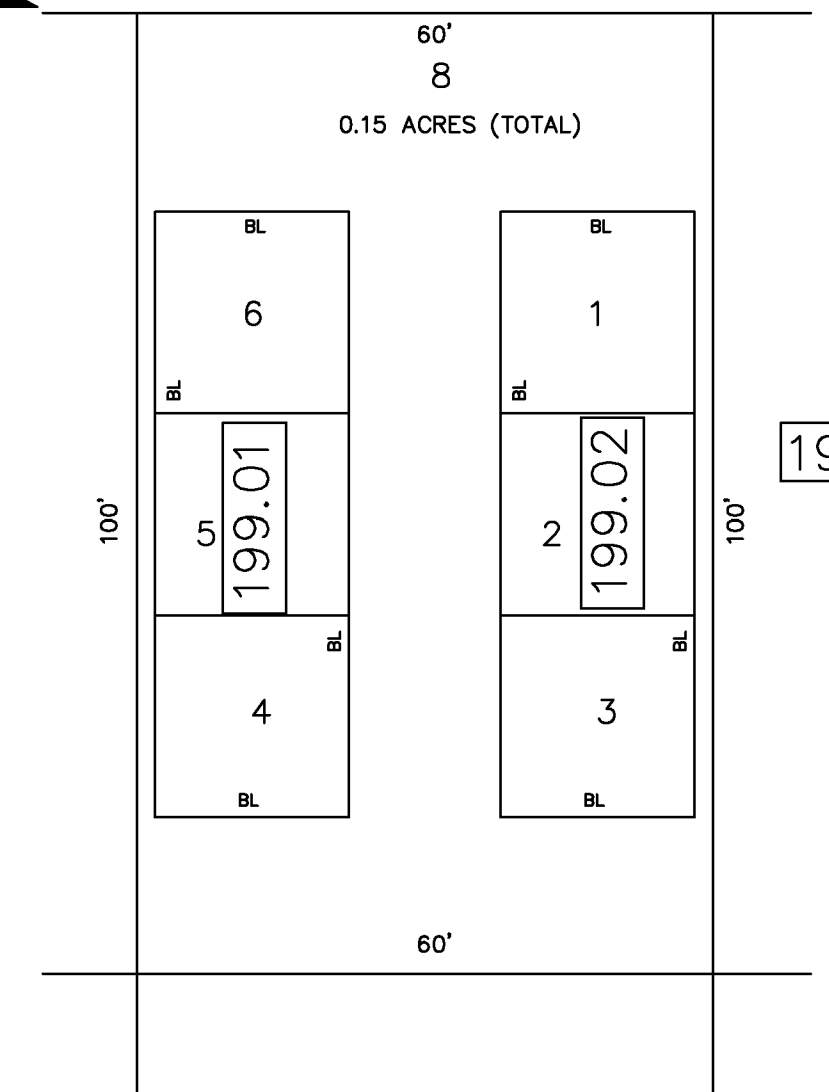
20TH AVENUE
70' WIDE



SCALE 1" = 20'
120 WEST 20TH STREET CONDOMINIUM

BLOCK NUMBER	LOT NUMBER	UNIT NUMBER	SQ.FT.	FLOOR
169.01	7.01	A	1,704	1ST/2ND
	7.02	B	1,704	1ST/2ND

21ST AVENUE
70' WIDE



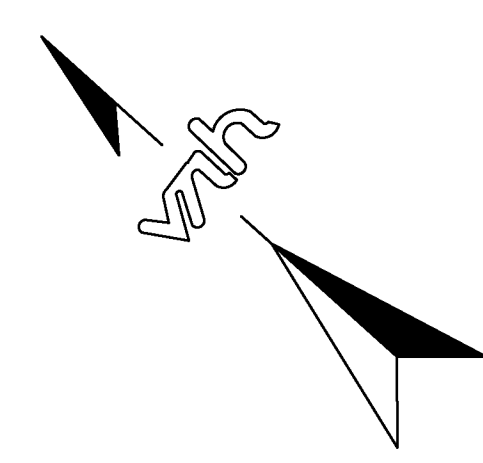
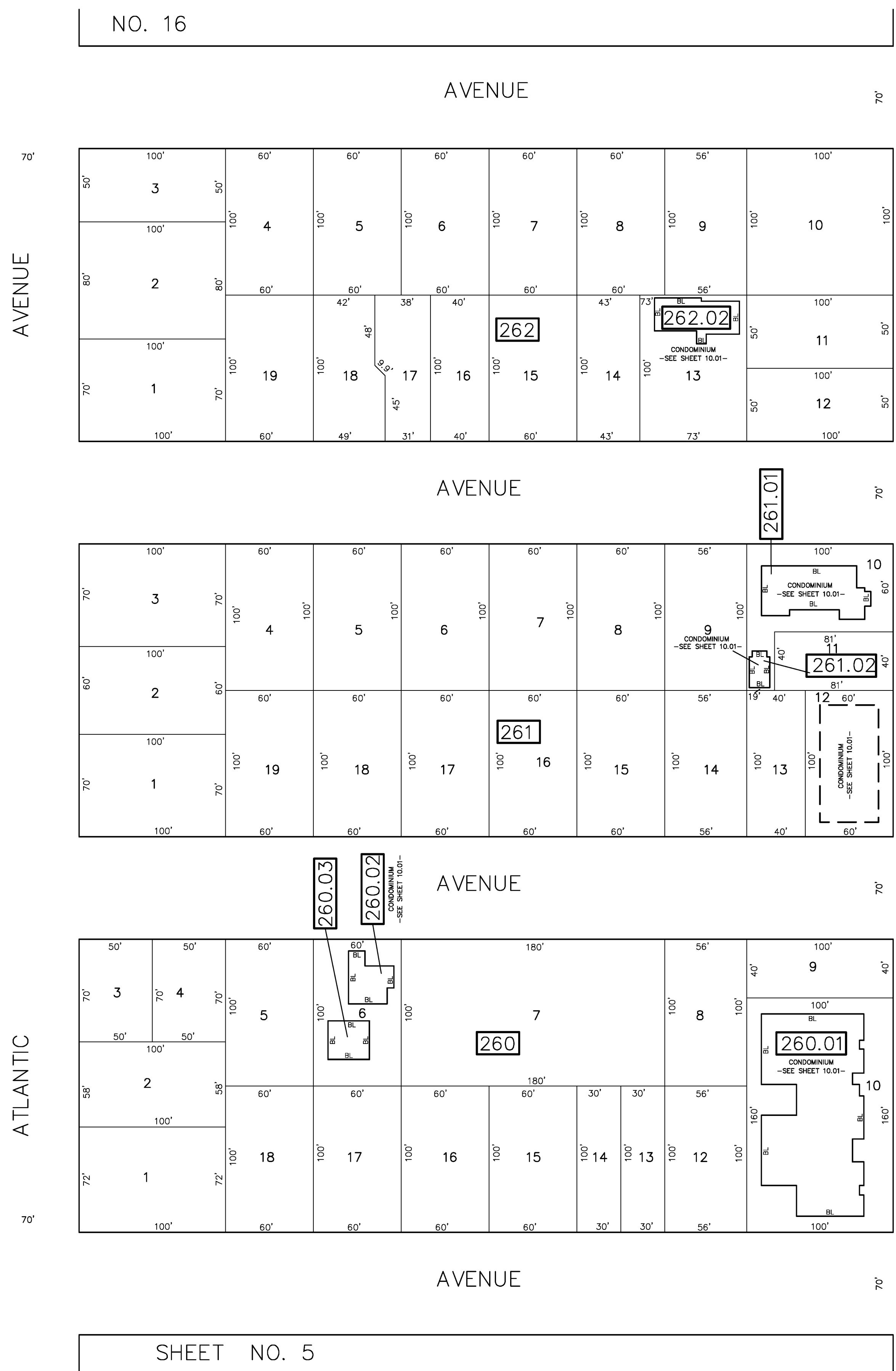
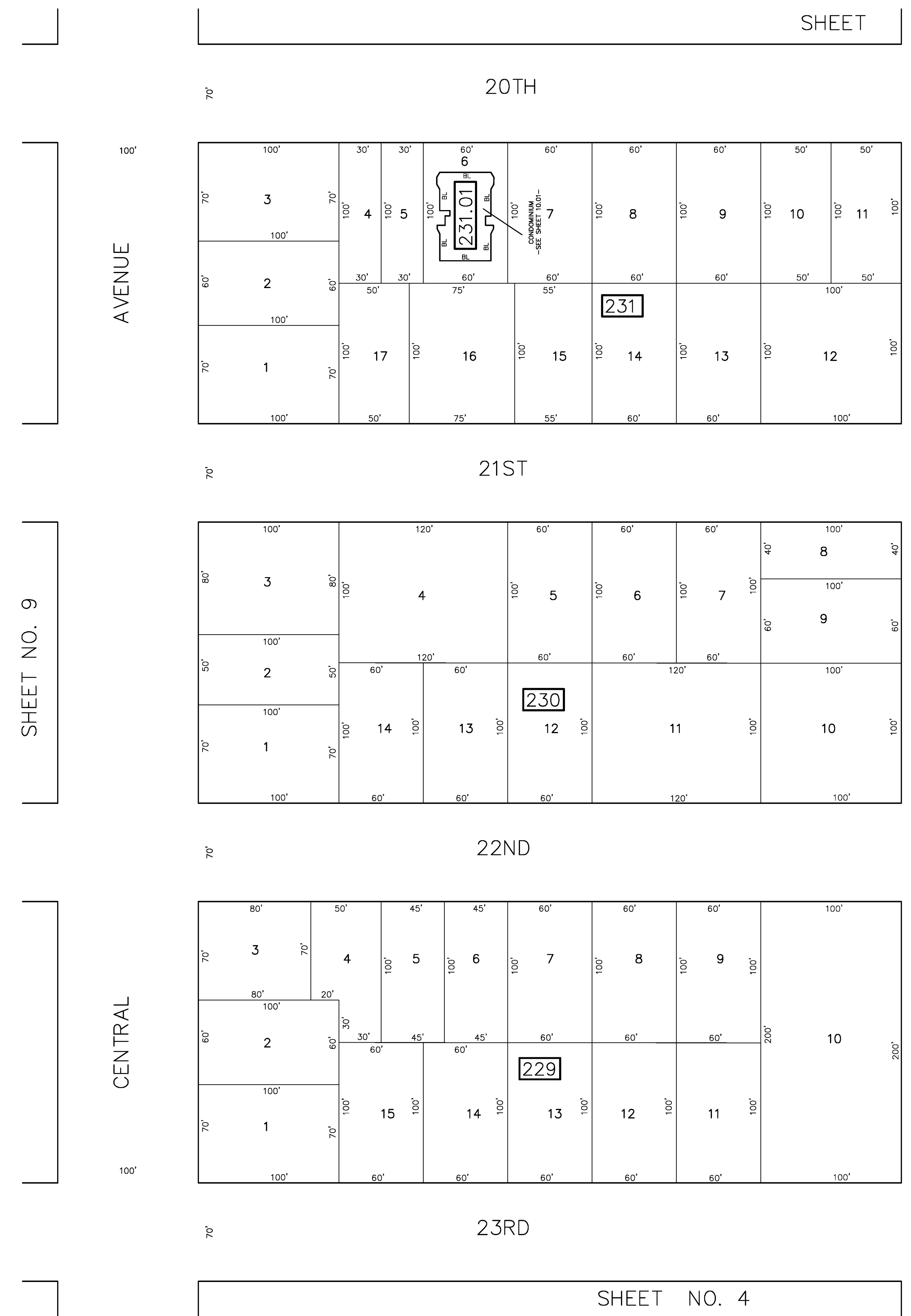
SCALE 1" = 20'
LOTS 1 THRU 6 ARE 1 STORY UNITS
ISLAND HAVEN CONDOMINIUM

BLOCK NUMBER	LOT NUMBER	UNIT NUMBER	SQ.FT.
199.01	4	4	422
	5	5	422
	6	6	422
199.02	1	1	422
	2	2	422
	3	3	422

THIS TAX MAP HAS BEEN DRAWN USING COMPUTER AIDED DRAFTING/
DESIGN (CAD/D) AND COORDINATE GEOMETRY (COGO)

TAX MAP
CITY OF NORTH WILDWOOD
CAPE MAY COUNTY, NEW JERSEY
SCALE: AS SHOWN DATE: NOVEMBER 3, 2003
LEWIS H. CONLEY JR.
NEW JERSEY LICENSED LAND SURVEYOR NO. 21212
van note-harvey associates, p.c.
CONSULTING ENGINEERS, PLANNERS, LAND SURVEYORS
211 N. MAIN STREET CAPE MAY COURT HOUSE, N.J. 08210

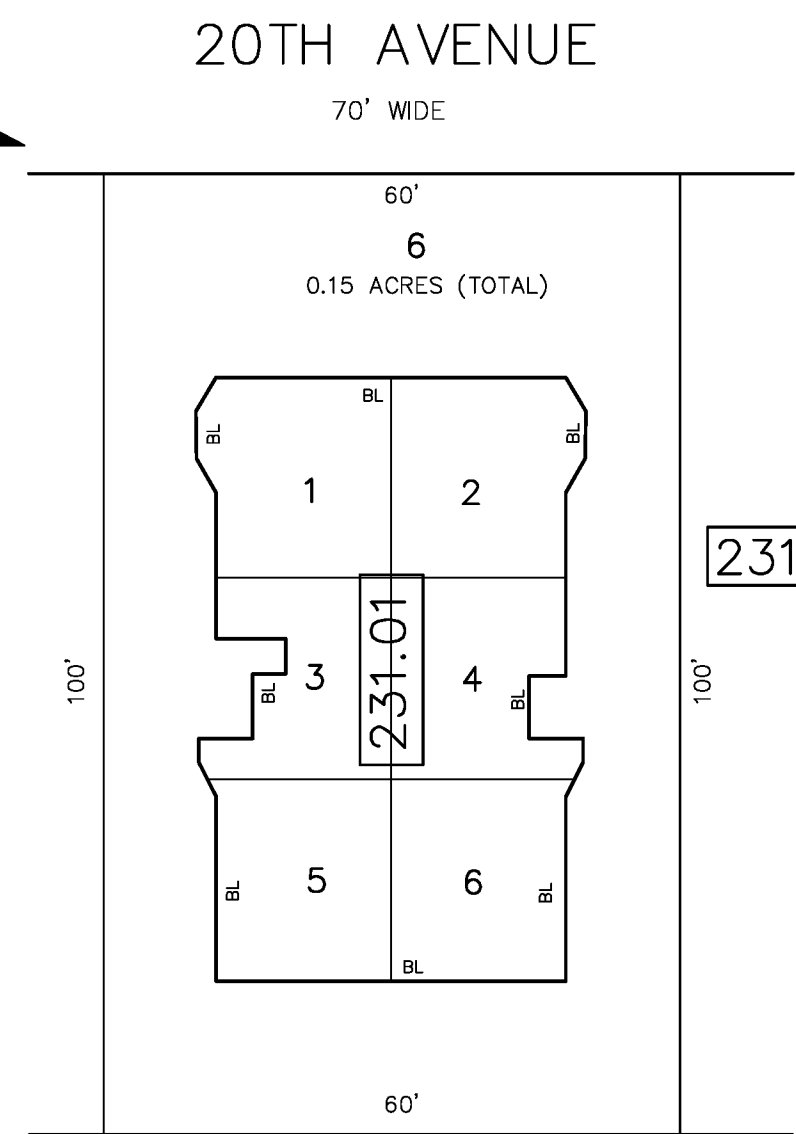
REVISIONS		
DATE	NAME	NO.
DEC. 2011	LEWIS H. CONLEY JR.	21212



REVISIONS		
DATE	NAME	NO.
NOV. 2008	LEWIS H. CONLEY JR.	21212
DEC. 2011	LEWIS H. CONLEY JR.	21212
SEPT. 2011	LEWIS H. CONLEY JR.	21212

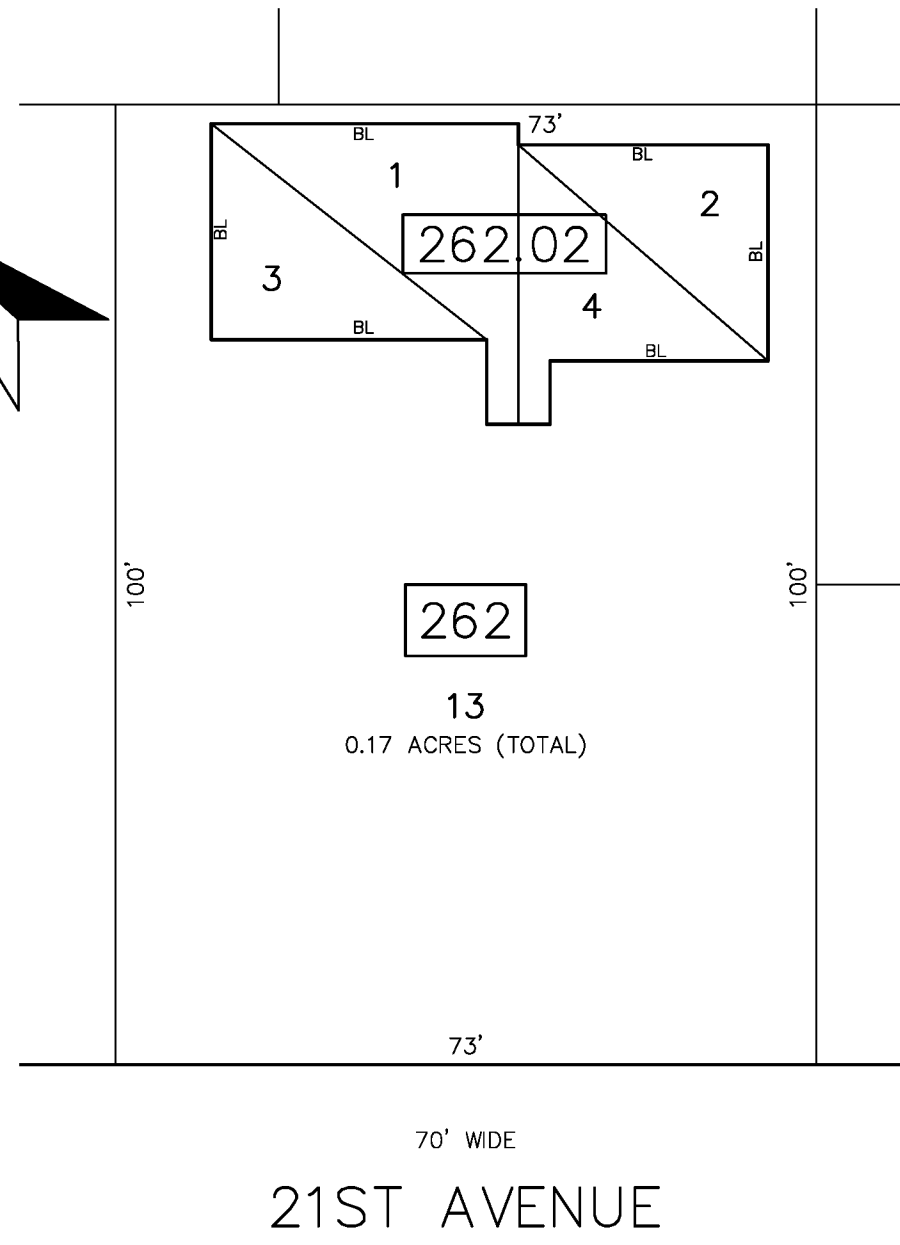
THIS TAX MAP HAS BEEN DRAWN USING COMPUTER AIDED DRAFTING/ DESIGN (CAD/D) AND COORDINATE GEOMETRY (COGO)

TAX MAP
CITY OF NORTH WILDWOOD
 CAPE MAY COUNTY, NEW JERSEY
 SCALE: 1" = 50' DATE: NOVEMBER 3, 2003
LEWIS H. CONLEY JR.
 NEW JERSEY LICENSED LAND SURVEYOR NO. 21212
 van note-harvey associates, p.c.
 CONSULTING ENGINEERS, PLANNERS, LAND SURVEYORS
 211 N. MAIN STREET CAPE MAY COURT HOUSE, N.J. 08210



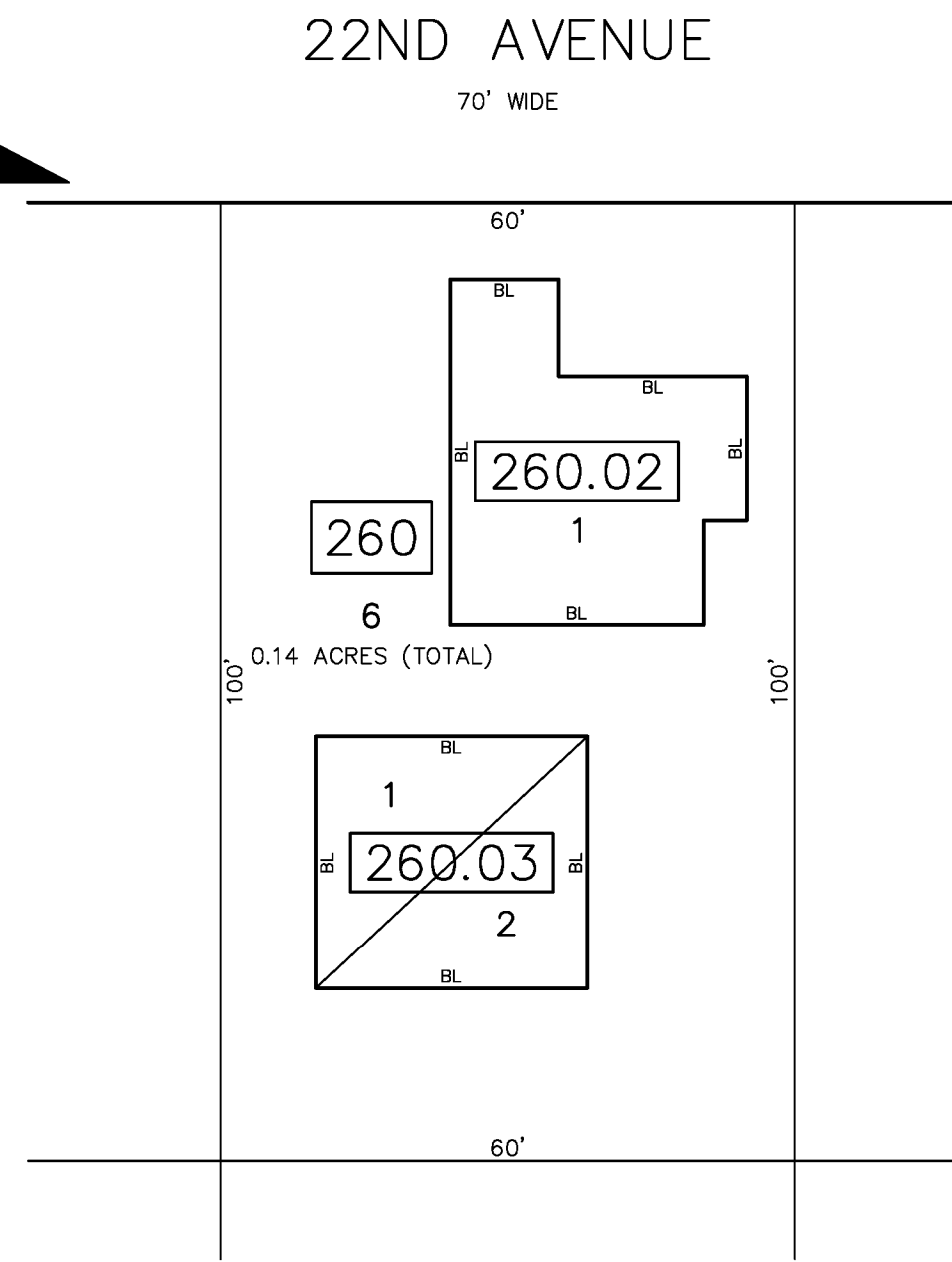
SCALE 1" = 20'
208 EAST 20TH AVENUE CONDOMINIUM

BLOCK NUMBER	LOT NUMBER	UNIT NUMBER	SQ.FT.
231.01	1	1A	991
	2	1B	970
	3	2A	1,205
	4	2B	1,205
	5	2C	1,063
	6	2D	1,063



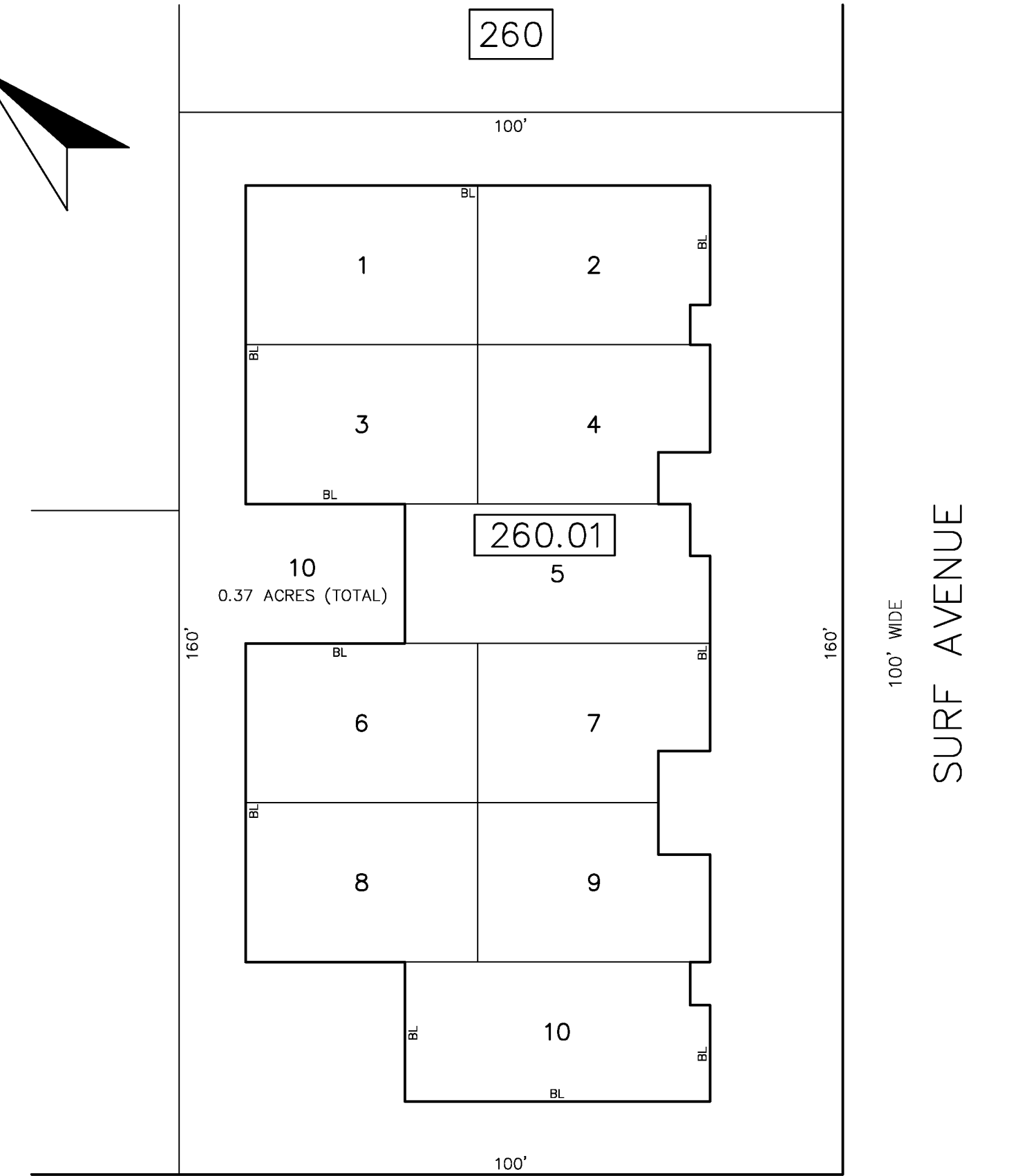
SCALE 1" = 20'
SUMMER BREEZE AT 21ST AVENUE CONDOMINIUM

BLOCK NUMBER	LOT NUMBER	UNIT NUMBER	SQ.FT.	FLOOR
262.02	1	100	581	1ST
	2	101	581	1ST
	3	200	593	2ND
	4	201	593	2ND



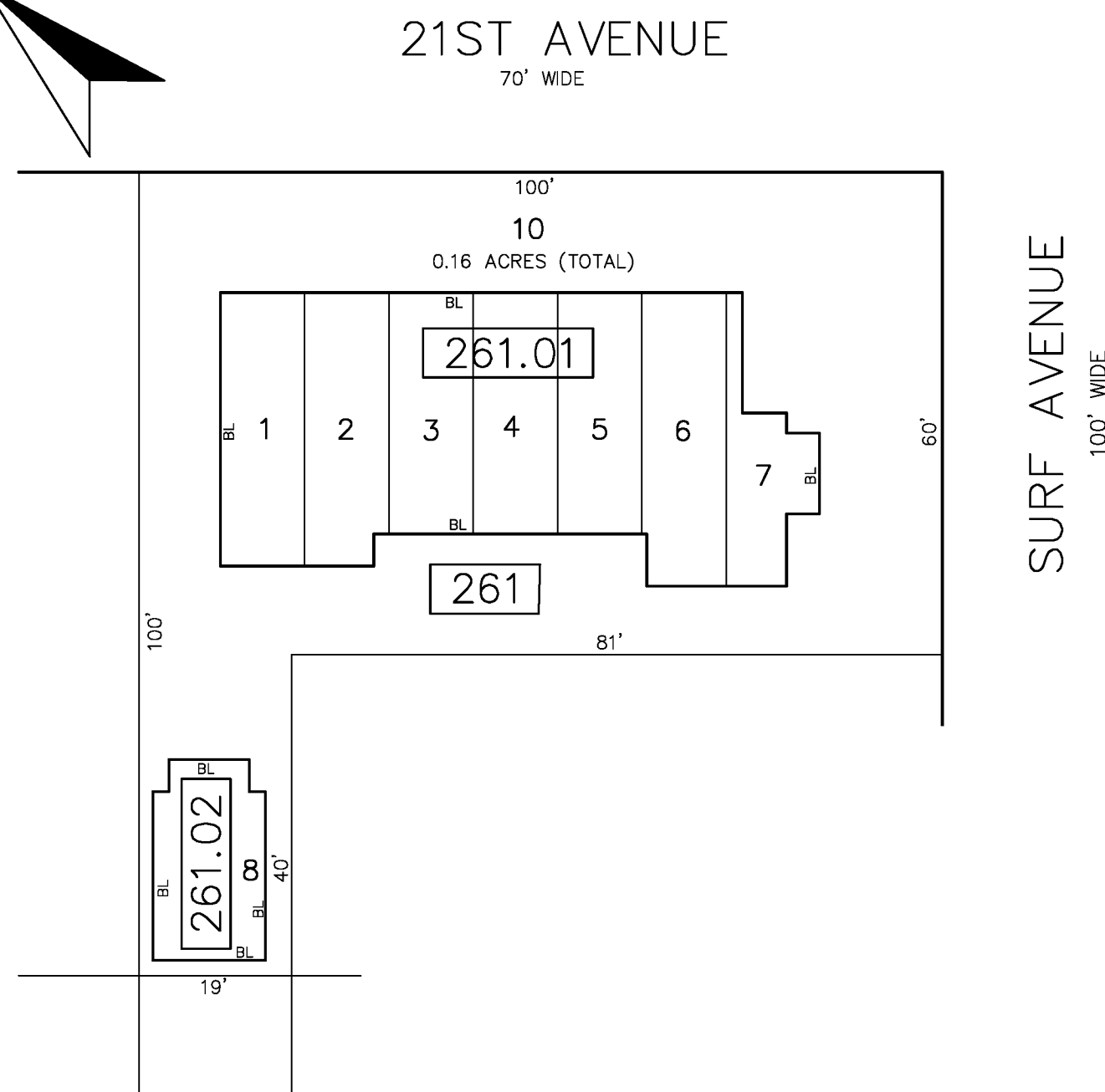
SCALE 1" = 20'
314 EAST 22ND AVENUE CONDOMINIUM

BLOCK NUMBER	LOT NUMBER	UNIT NUMBER	SQ.FT.	FLOOR
260.02	1	A	1,234	1ST/2ND
260.03	1	B	730	1ST
	2	C	730	2ND



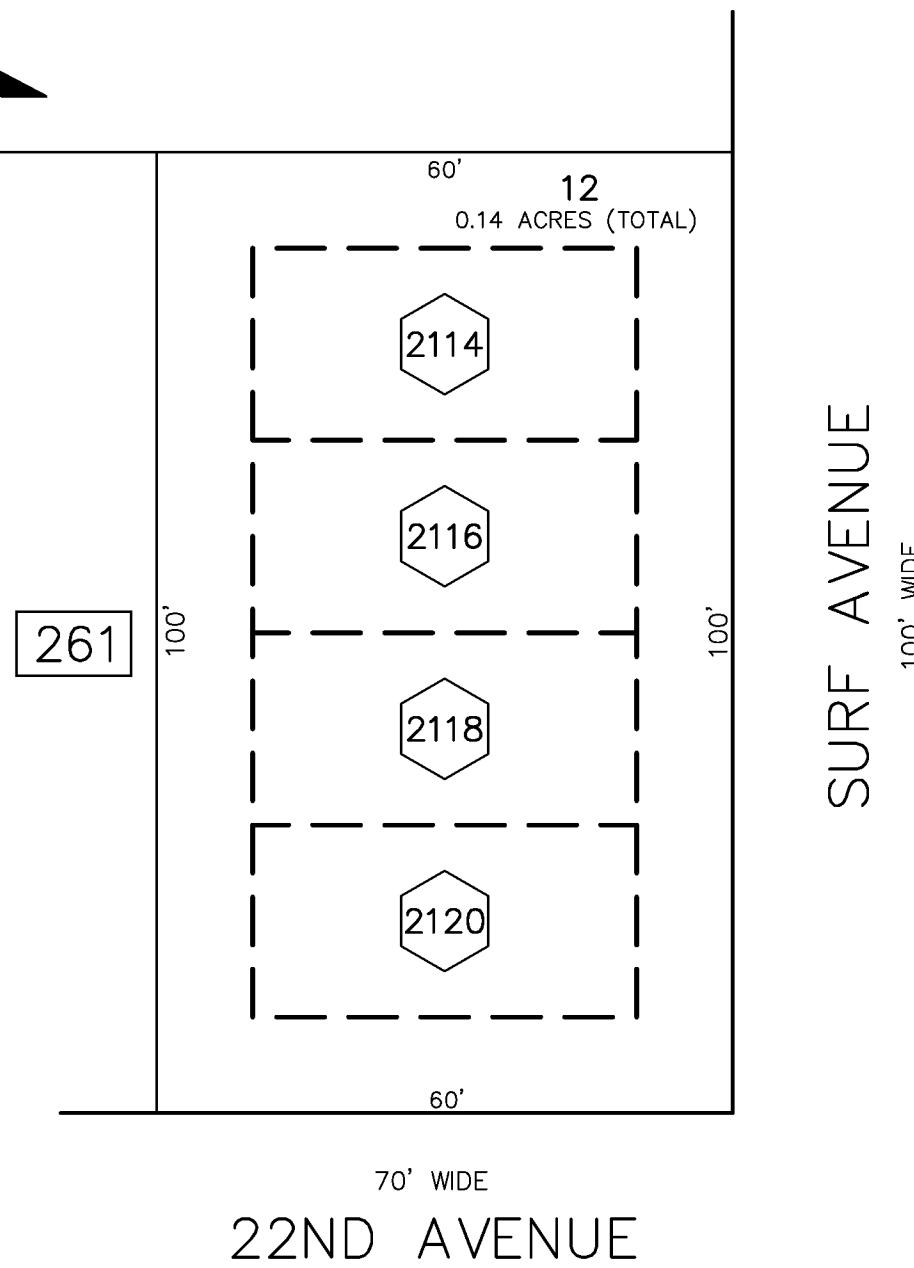
SCALE 1" = 20'
THE FLAME CONDOMINIUM

BLOCK NUMBER	LOT NUMBER	UNIT NUMBER	SQ.FT.	FLOOR
260.01	1	2208#100	2,255	1ST/2ND
	2	2208#200	1,796	3RD
	3	2210#101	2,634	1ST/2ND
	4	2210#201	1,717	3RD
	5	2212#100	2,434	1ST-3RD
	6	2214#102	2,615	1ST/2ND
	7	2214#202	1,717	3RD
	8	2216#103	2,057	1ST/2ND
	9	2216#203	1,717	3RD
	10	2218#100	2,288	1ST-3RD



SCALE 1" = 20'
2100 SURF AVENUE CONDOMINIUM

BLOCK NUMBER	LOT NUMBER	UNIT NUMBER	SQ. FT.	FLOOR
261.01	1	1	1,006	1ST
	2	2	1,436	1ST
	3	3	934	2ND/3RD
	4	4	982	2ND/3RD
	5	5	914	2ND/3RD
	6	6	1,047	2ND/3RD
	7	7	1,173	2ND/3RD
261.02	8	8	1,442	1ST/2ND/3RD



SCALE 1" = 20'
2114-2120 SURF AVENUE CONDOMINIUM

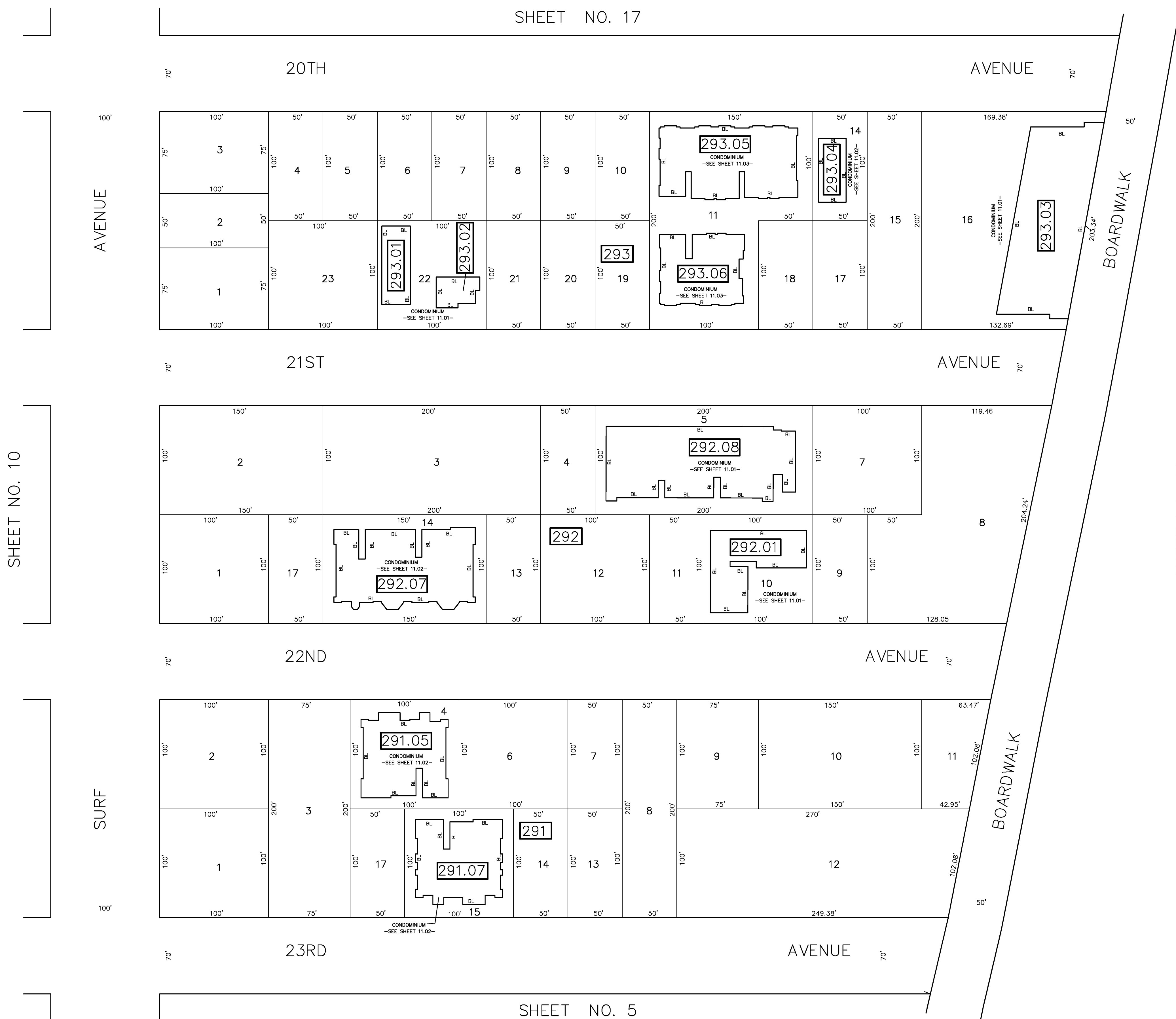
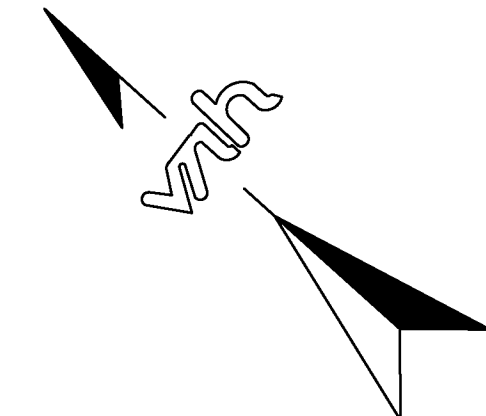
BLOCK NUMBER	LOT NUMBER	QUALIFIER	UNIT NUMBER	SQ. FT.	FLOOR
261	12	C2114	A	1,684	1ST/2ND
		C2116	B	1,657	1ST/2ND
		C2118	C	1,657	1ST/2ND
		C2120	D	1,684	1ST/2ND

LEGEND
 = QUALIFIER C0002

REVISIONS		
DATE	NAME	NO.
NOV. 2008	LEWIS H. CONLEY JR.	21212
DEC. 2011	LEWIS H. CONLEY JR.	21212
SEPT. 2013	LEWIS H. CONLEY JR.	21212

THIS TAX MAP HAS BEEN DRAWN USING COMPUTER AIDED DRAFTING/ DESIGN (CAD/D) AND COORDINATE GEOMETRY (COGO)

TAX MAP
 CITY OF NORTH WILDWOOD
 CAPE MAY COUNTY, NEW JERSEY
 SCALE: AS SHOWN DATE: NOVEMBER 3, 2003
LEWIS H. CONLEY JR.
 NEW JERSEY LICENSED LAND SURVEYOR NO. 21212
 van note-harvey associates, p.c.
 CONSULTING ENGINEERS, PLANNERS, LAND SURVEYORS
 211 N. MAIN STREET CAPE MAY COURT HOUSE, N.J. 08210



SHEET NO. 10

SURF

SHEET NO. 17

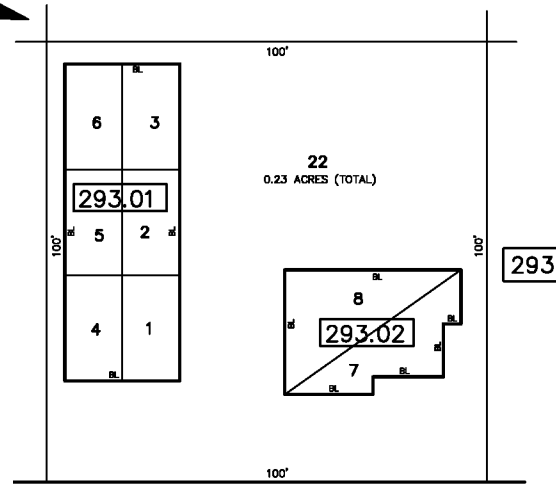
SHEET NO. 5

SHEET NO. 62

THIS TAX MAP HAS BEEN DRAWN USING COMPUTER AIDED DRAFTING/ DESIGN (CAD/D) AND COORDINATE GEOMETRY (COGO)

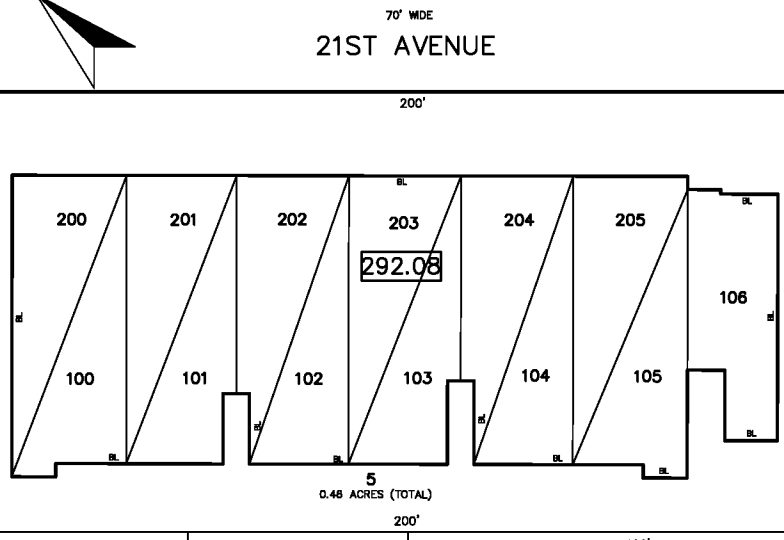
REVISIONS		
DATE	NAME	NO.
NOV. 2008	LEWIS H. CONLEY JR.	21212
SEPT. 2013	LEWIS H. CONLEY JR.	21212

TAX MAP
CITY OF NORTH WILDWOOD
 CAPE MAY COUNTY, NEW JERSEY
 SCALE: 1" = 50' DATE: NOVEMBER 3, 2003
LEWIS H. CONLEY JR.
 NEW JERSEY LICENSED LAND SURVEYOR NO. 21212
 van note-harvey associates, p.c.
 CONSULTING ENGINEERS, PLANNERS, LAND SURVEYORS
 211 N. MAIN STREET CAPE MAY COURT HOUSE, N.J. 08210



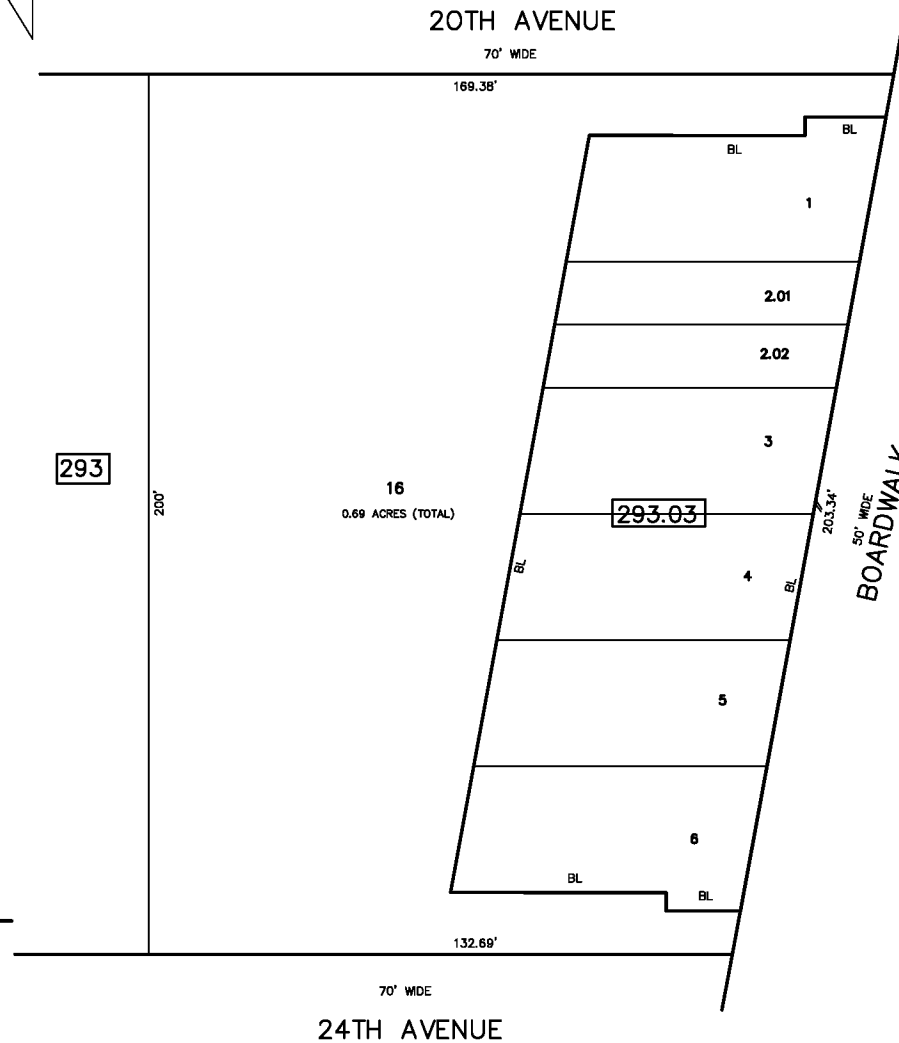
21ST AVENUE
70' WIDE
SCALE 1" = 20'
EL PATIO CONDOMINIUM

BLOCK NUMBER	LOT NUMBER	UNIT NUMBER	SQ.FT.	FLOOR
293.01	1	1	618	1ST
	2	2	618	1ST
	3	3	637	1ST
	4	4	637	2ND
	5	5	618	2ND
293.02	6	6	1,060	2ND
	7	7	1,422	1ST/2ND
	8	8	552	2ND



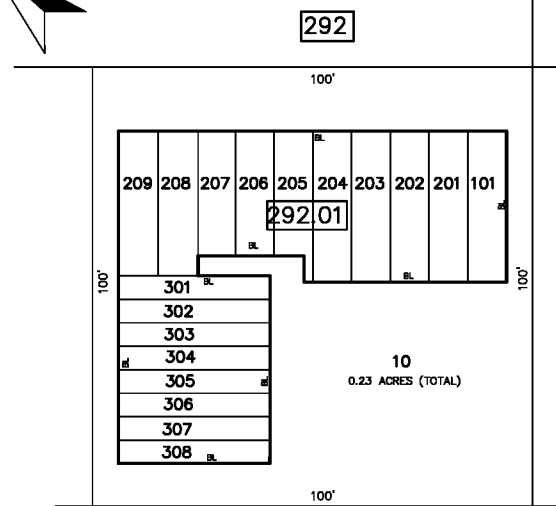
21ST AVENUE
70' WIDE
SCALE 1" = 20'
DONARAILE BEACH CONDOMINIUM

BLOCK NUMBER	LOT NUMBER	UNIT NUMBER	SQ.FT.	FLOOR
292.08	100	100	2,159	1ST/2ND
	101	101	1,999	1ST/2ND
	102	102	1,999	1ST/2ND
	103	103	1,999	1ST/2ND
	104	104	1,999	1ST/2ND
	105	105	2,159	1ST/2ND
	106	106	2,181	1ST-3RD
	200	200	2,159	3RD
	201	201	1,999	3RD
	202	202	1,999	3RD
	203	203	1,999	3RD
204	204	1,999	3RD	
205	205	2,159	3RD	



24TH AVENUE
70' WIDE
SCALE 1" = 20'
2000 BOARDWALK, A CONDOMINIUM

BLOCK NUMBER	LOT NUMBER	UNIT NUMBER	SQ.FT.
293.03	1	1	1,758
	2.01	2A	805
	2.02	2B	805
	3	3	1,609
	4	4	1,609
	5	5	1,758



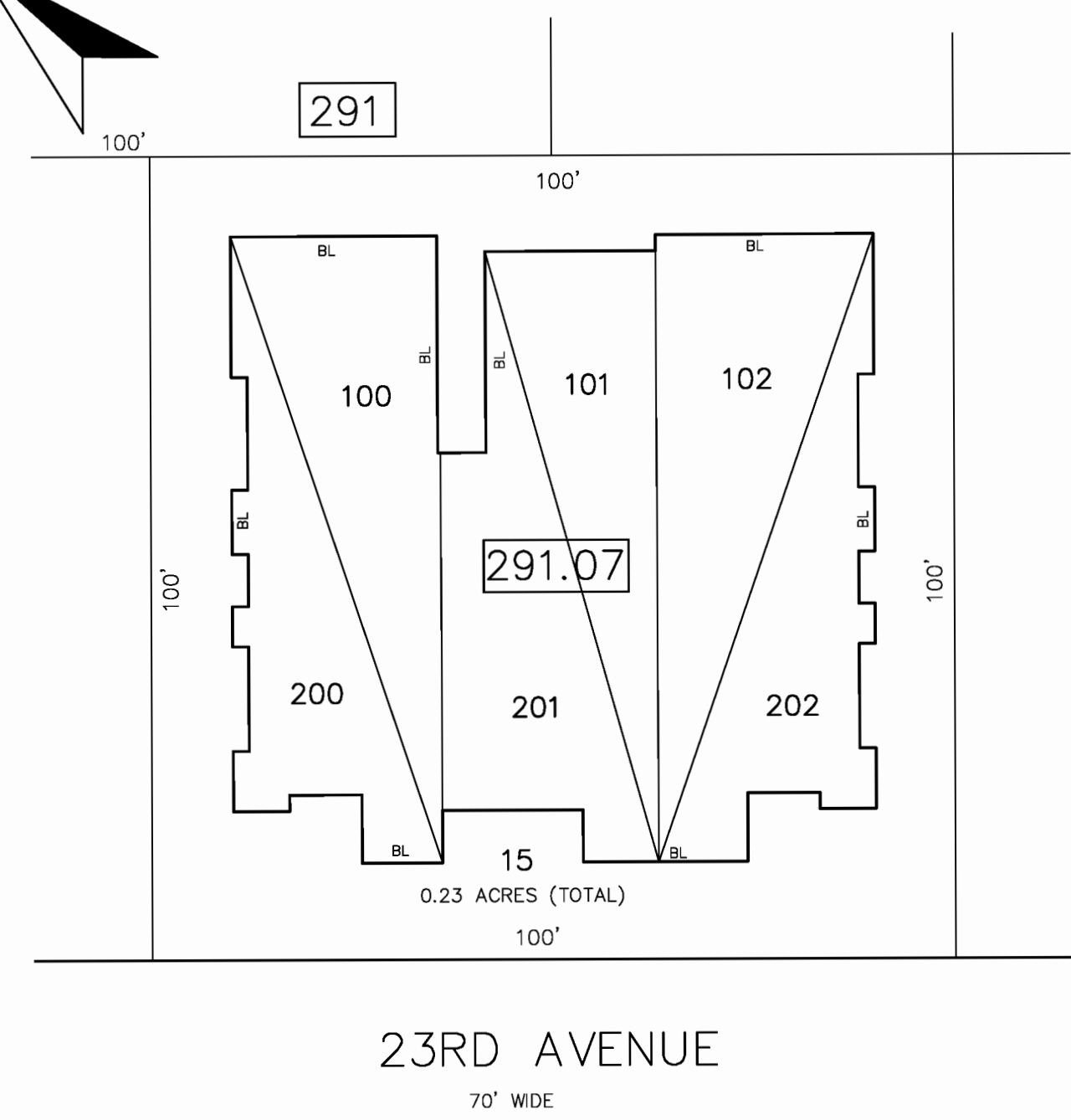
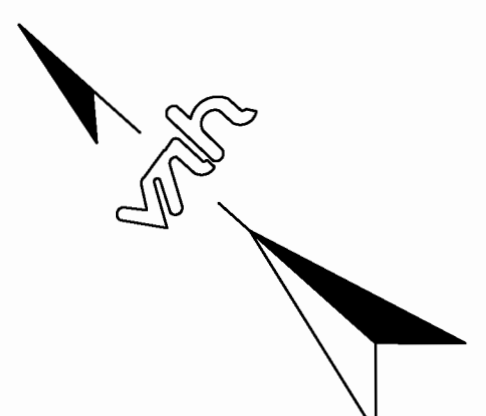
22ND AVENUE
70' WIDE
SCALE 1" = 20'
WHITE SAILS, A CONDOMINIUM

BLOCK NUMBER	LOT NUMBER	UNIT NUMBER	SQ.FT.	FLOOR
292.01	101	101	470	1ST
	201	201	470	2ND
	202	202	470	2ND
	203	203	470	2ND
	204	204	477	2ND
	205	205	376	2ND
	206	206	463	2ND
	207	207	470	2ND
	208	208	470	2ND
	209	209	470	2ND
	301	301	470	3RD
	302	302	470	3RD
	303	303	470	3RD
	304	304	477	3RD
	305	305	1,862	3RD/4TH
	306	306	470	3RD
	307	307	470	3RD
	308	308	470	3RD

REVISIONS		
DATE	NAME	NO.
NOV. 2008	LEWIS H. CONLEY JR.	21212

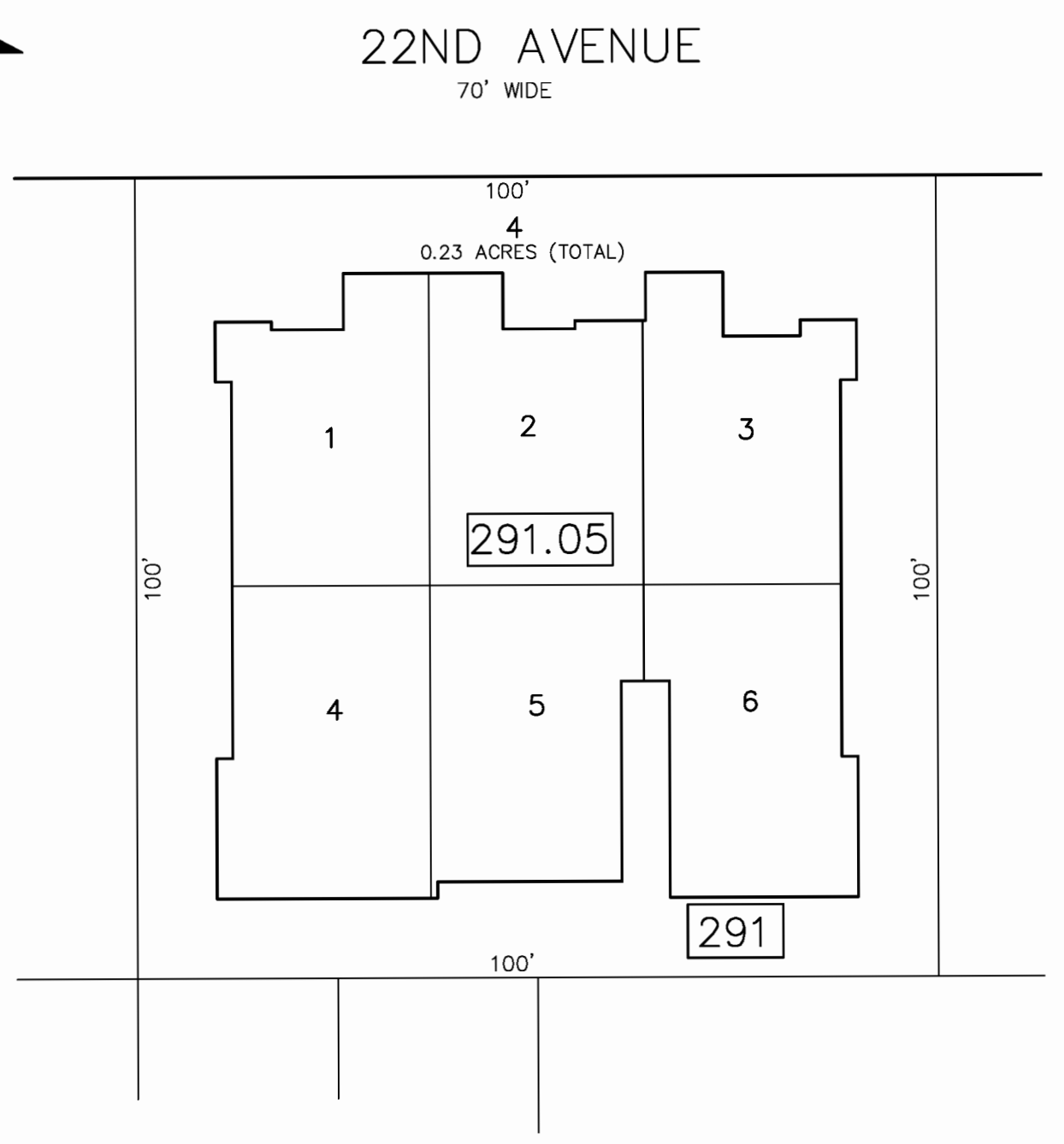
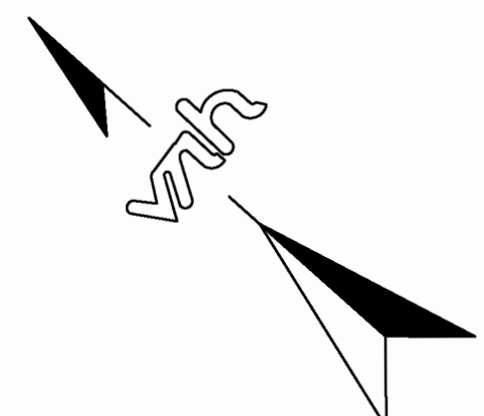
THIS TAX MAP HAS BEEN DRAWN USING COMPUTER AIDED DRAFTING/ DESIGN (CAD/D) AND COORDINATE GEOMETRY (COGO)

TAX MAP
CITY OF NORTH WILDWOOD
 CAPE MAY COUNTY, NEW JERSEY
 SCALE: AS SHOWN DATE: NOVEMBER 3, 2003
LEWIS H. CONLEY JR.
 NEW JERSEY LICENSED LAND SURVEYOR NO. 21212
 van note-harvey associates, p.c.
 CONSULTING ENGINEERS, PLANNERS, LAND SURVEYORS
 211 N. MAIN STREET CAPE MAY COURT HOUSE, N.J. 08210



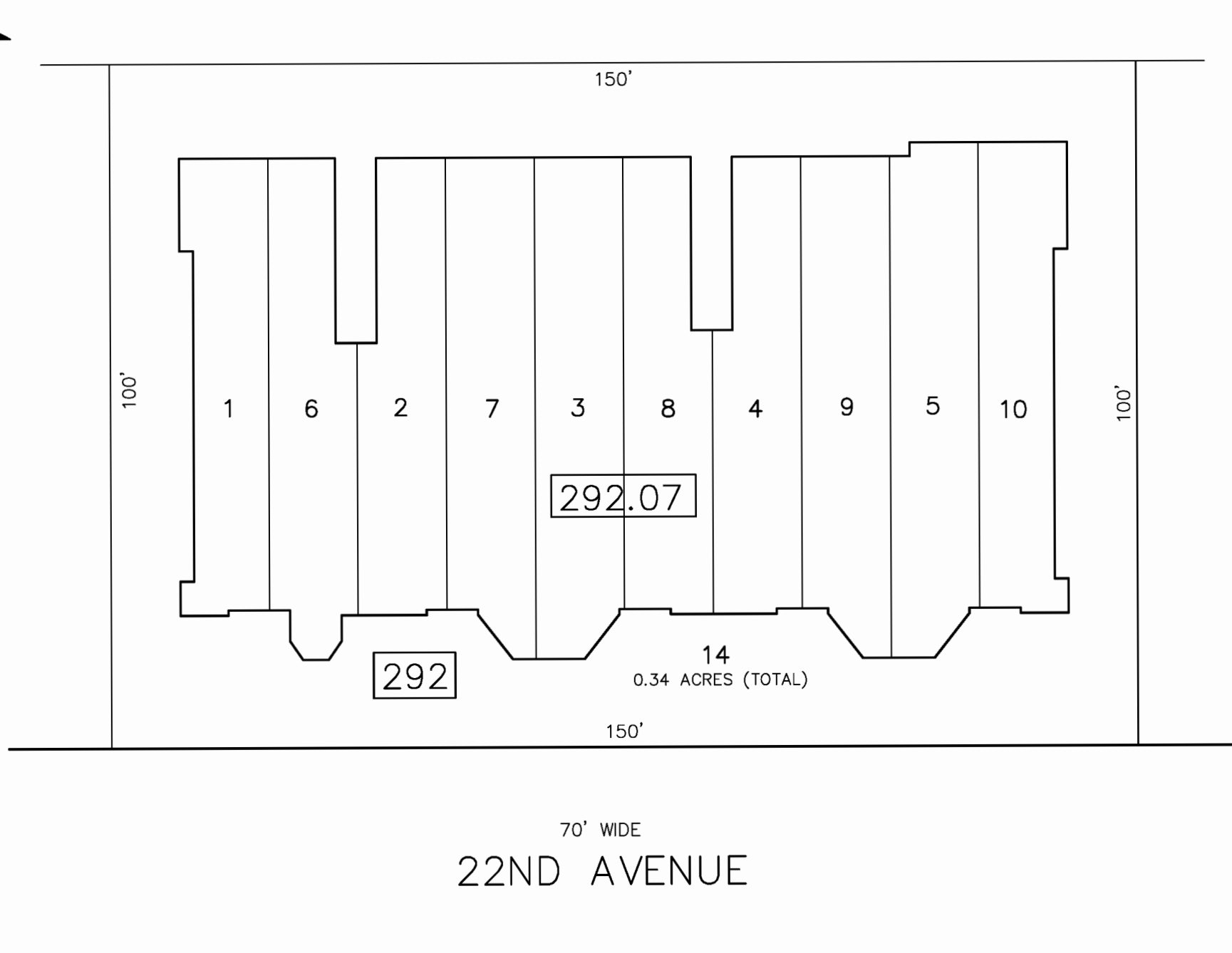
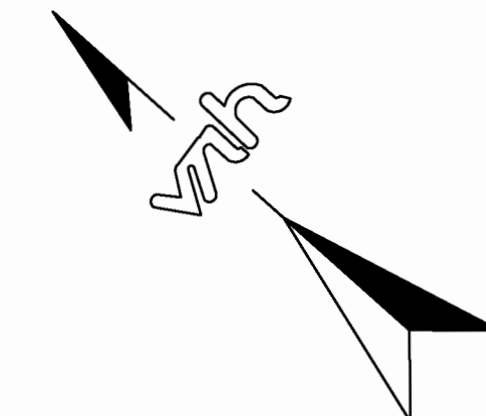
23RD AND BEACH CONDOMINIUM

BLOCK NUMBER	LOT NUMBER	UNIT NUMBER	SQ. FT.	FLOOR
291.07	100	100	2,090	1ST
	101	101	2,090	1ST
	102	102	2,200	1ST
	200	200	1,725	2ND
	201	201	1,725	2ND
	202	202	1,805	2ND



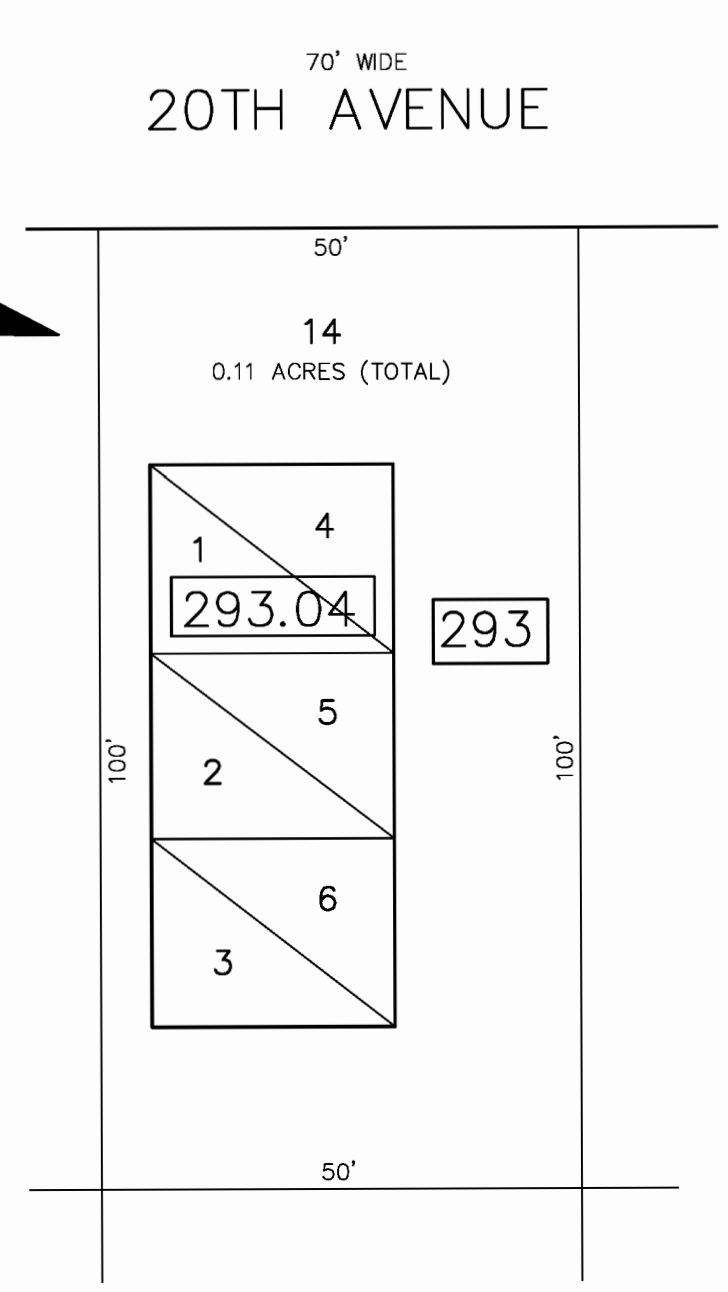
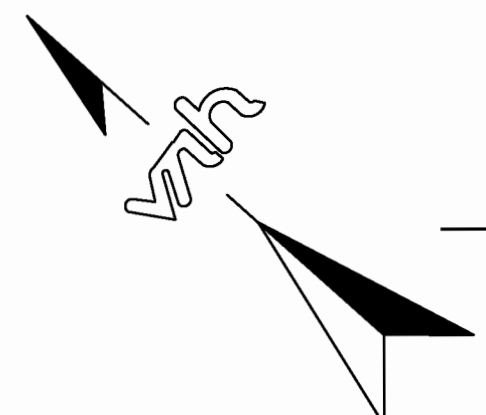
SUN REST CONDOMINIUMS

BLOCK NUMBER	LOT NUMBER	UNIT NUMBER	SQ. FT.	FLOOR
291.05	1	101	1,695	1ST
	2	102	1,731	1ST
	3	103	1,770	1ST
	4	201	1,745	2ND
	5	202	1,765	2ND
	6	203	1,825	2ND



22ND AND BEACH CONDOMINIUM

BLOCK NUMBER	LOT NUMBER	UNIT NUMBER	SQ. FT.	FLOOR
292.07	1	100	1,858	1ST
	2	101	1,933	1ST
	3	102	1,933	1ST
	4	103	1,933	1ST
	5	104	1,968	1ST
	6	200	1,583	2ND
	7	201	1,633	2ND
	8	202	1,633	2ND
	9	203	1,633	2ND
	10	204	1,645	2ND



BEACH COURT CONDOMINIUM

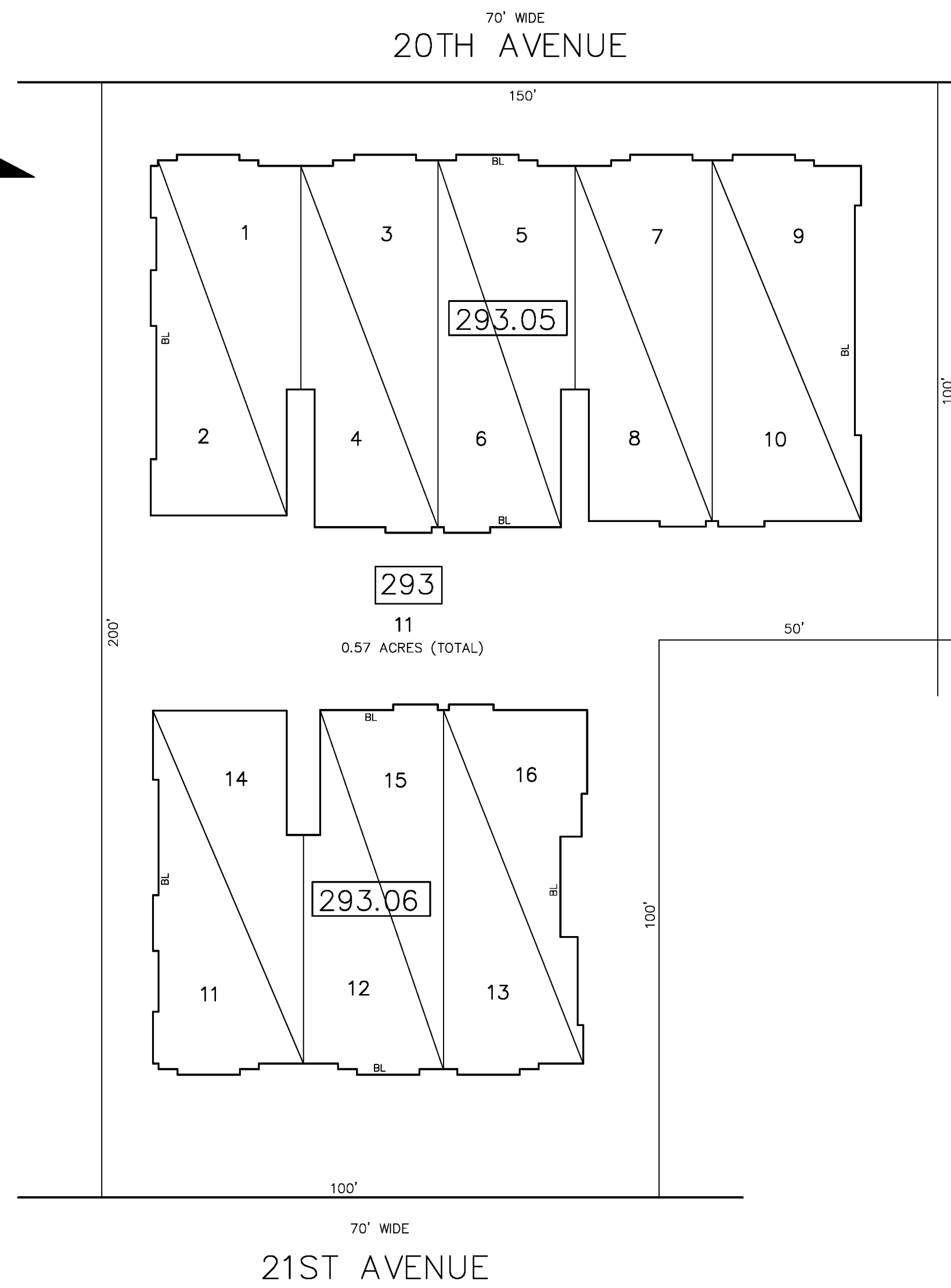
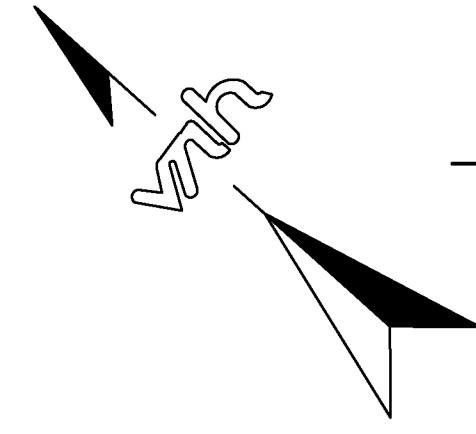
BLOCK NUMBER	LOT NUMBER	UNIT NUMBER	SQ. FT.	FLOOR
293.04	1	101	475	1ST
	2	102	479	1ST
	3	103	479	1ST
	4	201	500	2ND
	5	202	492	2ND
	6	203	496	2ND

THIS TAX MAP HAS BEEN DRAWN USING COMPUTER AIDED DRAFTING/ DESIGN (CAD/D) AND COORDINATE GEOMETRY (COGO)

LEGEND
 2 = QUALIFIER C0002

REVISIONS		
DATE	NAME	NO.
SEPT. 2013	LEWIS H. CONLEY JR.	21212

TAX MAP
 CITY OF NORTH WILDWOOD
 CAPE MAY COUNTY, NEW JERSEY
 SCALE: AS SHOWN DATE: NOVEMBER 2008
LEWIS H. CONLEY JR.
 NEW JERSEY LICENSED LAND SURVEYOR NO. 21212
 van note-harvey associates, p.c.
 CONSULTING ENGINEERS, PLANNERS, LAND SURVEYORS
 211 N. MAIN STREET CAPE MAY COURT HOUSE, N.J. 08210



SCALE 1" = 20'
SANS SOUCI CONDOMINIUM

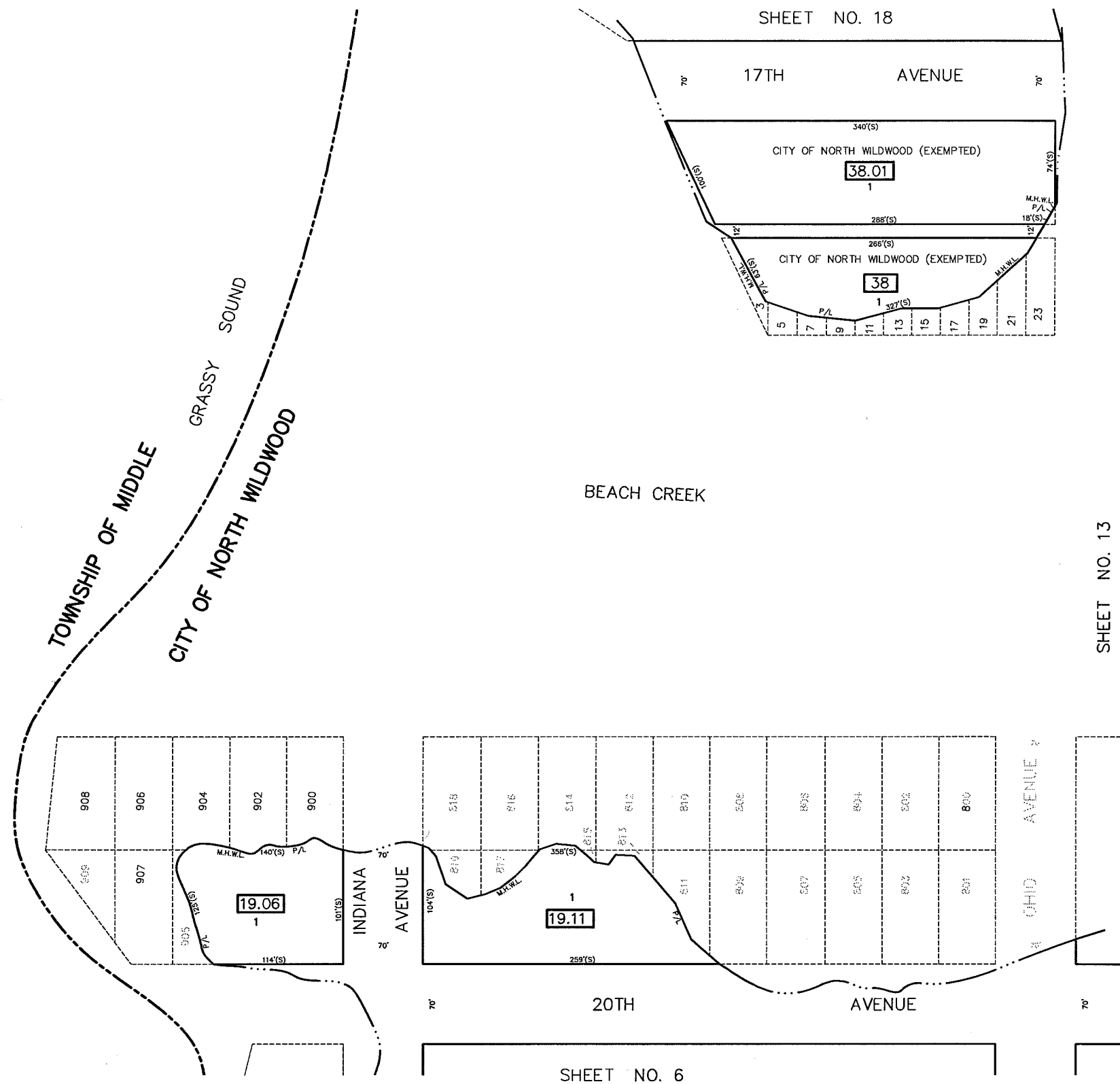
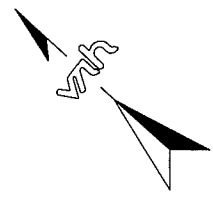
BLOCK NUMBER	LOT NUMBER	UNIT NUMBER	SQ. FT.	FLOOR
293.05	1	422-101	2,468	1ST
	2	422-201	2,468	2ND/3RD
	3	424-102	1,768	1ST
	4	424-202	1,768	2ND/3RD
	5	424-101	2,468	1ST
	6	424-201	2,080	2ND/3RD
	7	426-102	2,080	1ST
	8	426-202	2,080	2ND/3RD
	9	426-101	2,080	1ST
	10	426-201	2,080	2ND/3RD
293.06	1	419-101	2,468	1ST
	2	421-101	2,468	1ST
	3	421-102	2,468	1ST
	4	419-201	2,080	2ND/3RD
	5	421-201	2,080	2ND/3RD
	6	421-202	2,080	2ND/3RD

THIS TAX MAP HAS BEEN DRAWN USING COMPUTER AIDED DRAFTING/
DESIGN (CAD/D) AND COORDINATE GEOMETRY (COGO)

LEGEND
② = QUALIFIER C0002

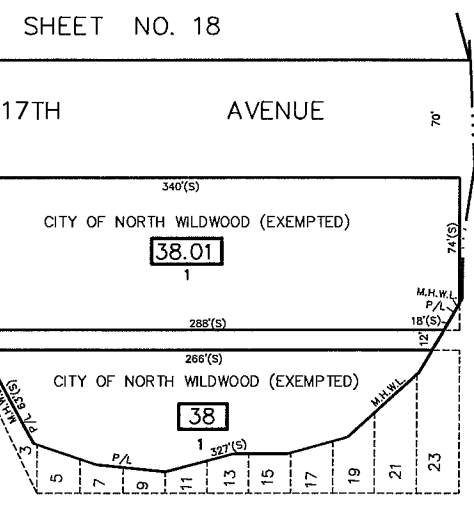
REVISIONS		
DATE	NAME	NO.
NOV. 2008	LEWIS H. CONLEY JR.	21212
SEPT. 2013	LEWIS H. CONLEY JR.	21212

TAX MAP
CITY OF NORTH WILDWOOD
CAPE MAY COUNTY, NEW JERSEY
SCALE: AS SHOWN DATE: NOVEMBER 2008
LEWIS H. CONLEY JR.
NEW JERSEY LICENSED LAND SURVEYOR NO. 21212
van note-harvey associates, p.c.
CONSULTING ENGINEERS, PLANNERS, LAND SURVEYORS
211 N. MAIN STREET CAPE MAY COURT HOUSE, N.J. 08210



SHEET NO. 6

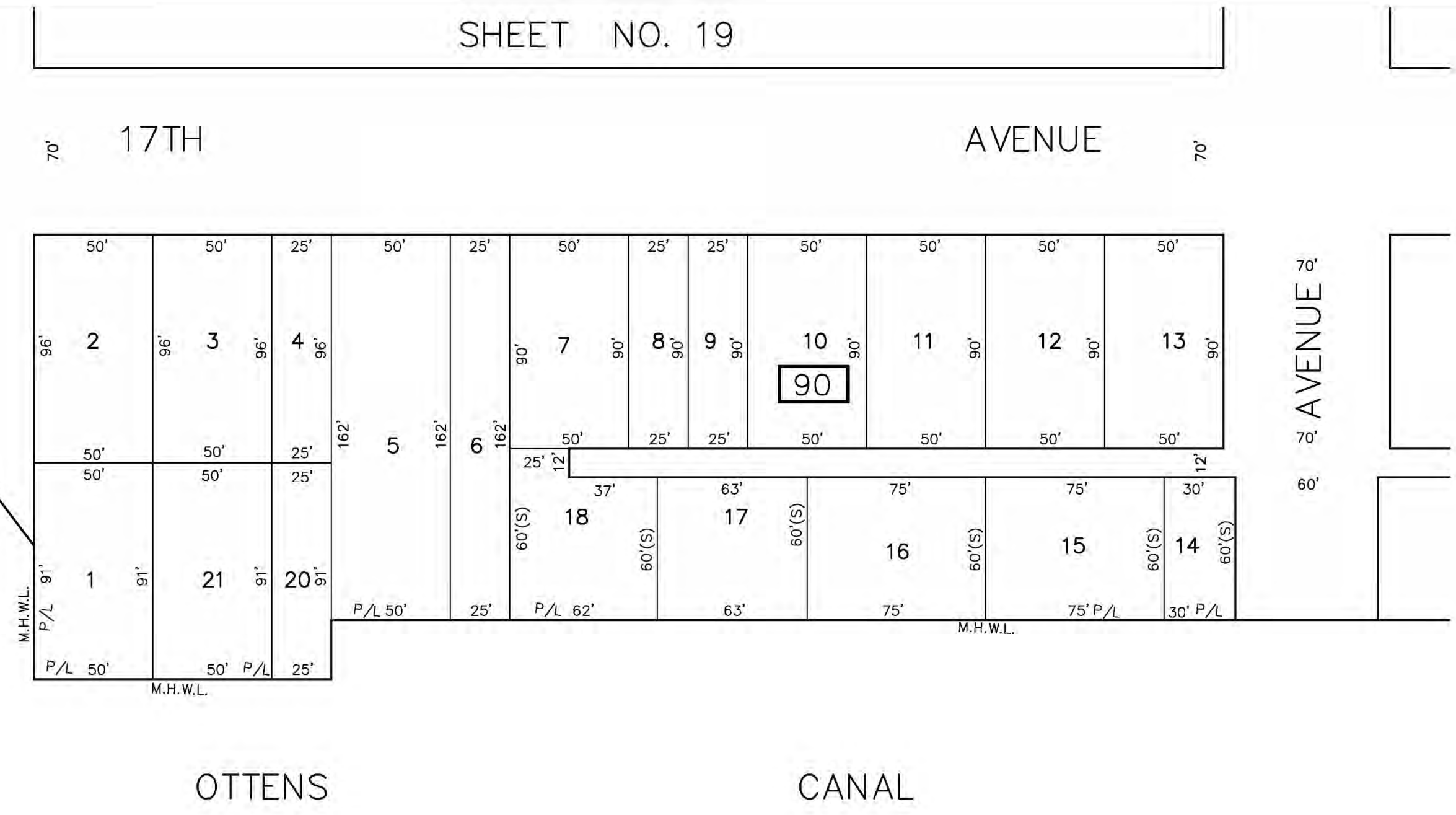
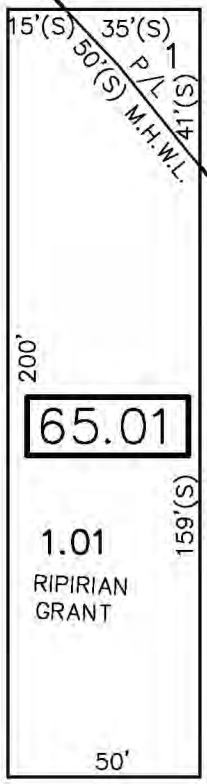
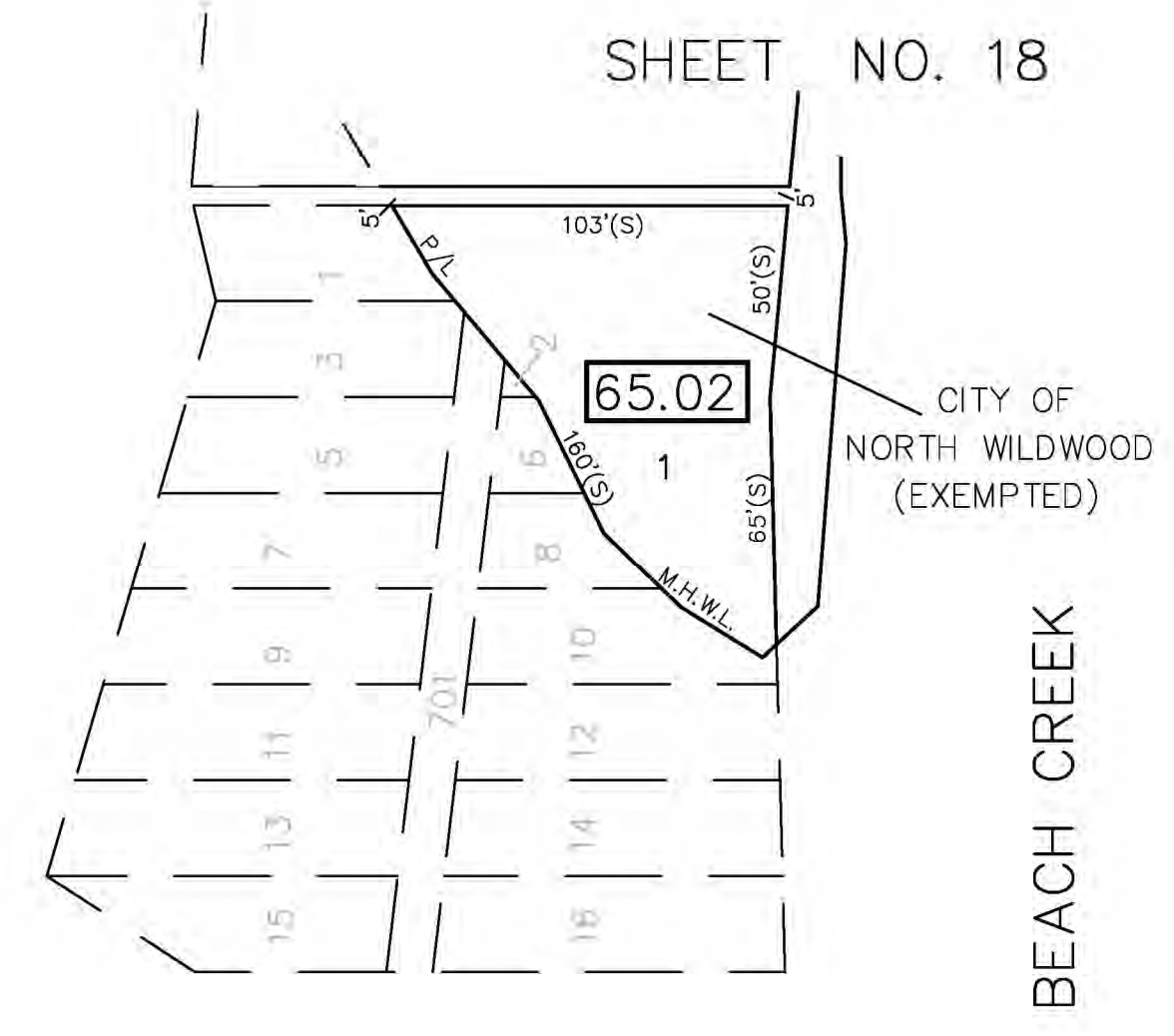
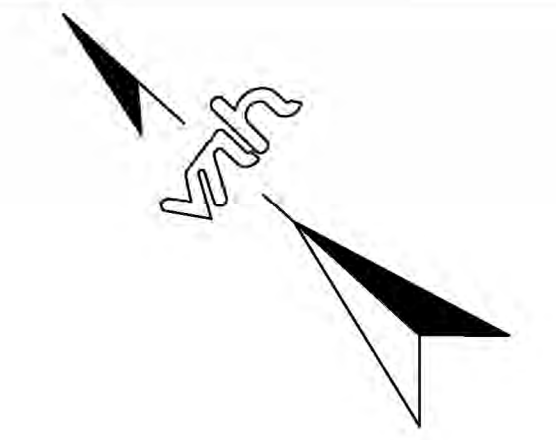
SHEET NO. 13



THIS TAX MAP HAS BEEN DRAWN USING COMPUTER AIDED DRAFTING/ DESIGN (CAD/D) AND COORDINATE GEOMETRY (COGO)

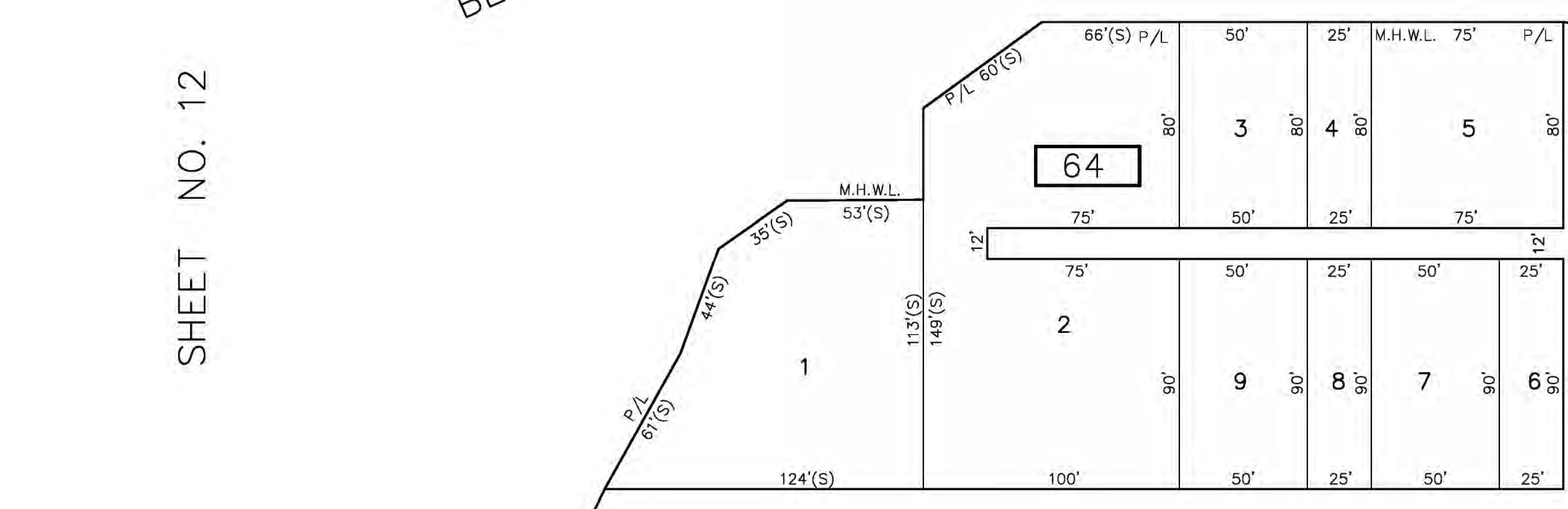
TAX MAP
CITY OF NORTH WILDWOOD
 CAPE MAY COUNTY, NEW JERSEY
 SCALE: 1" = 50' DATE: NOVEMBER 3, 2003
LEWIS H. CONLEY JR.
 NEW JERSEY LICENSED LAND SURVEYOR NO. 21212
 van note-harvey associates, p.c.
 CONSULTING ENGINEERS, PLANNERS, LAND SURVEYORS
 211 N. MAIN STREET CAPE MAY COURT HOUSE, N.J. 08210

REVISIONS		
DATE	NAME	NO.

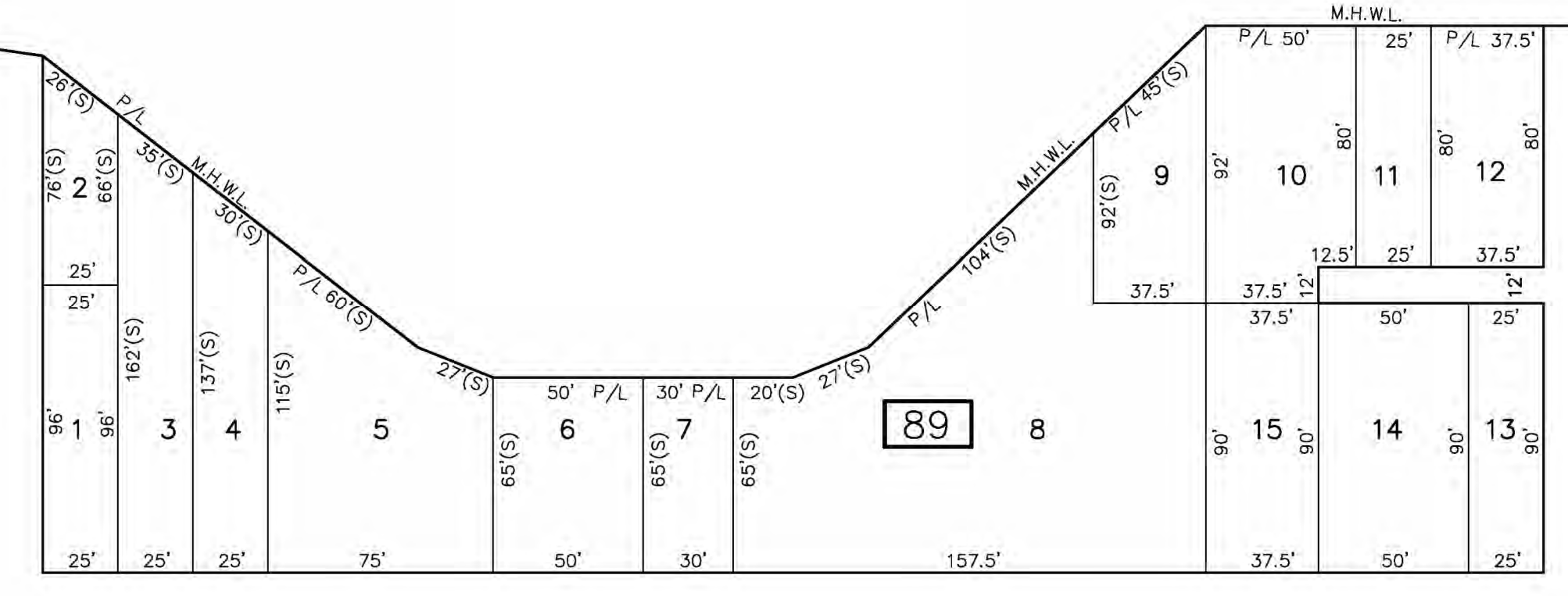


SHEET NO. 12

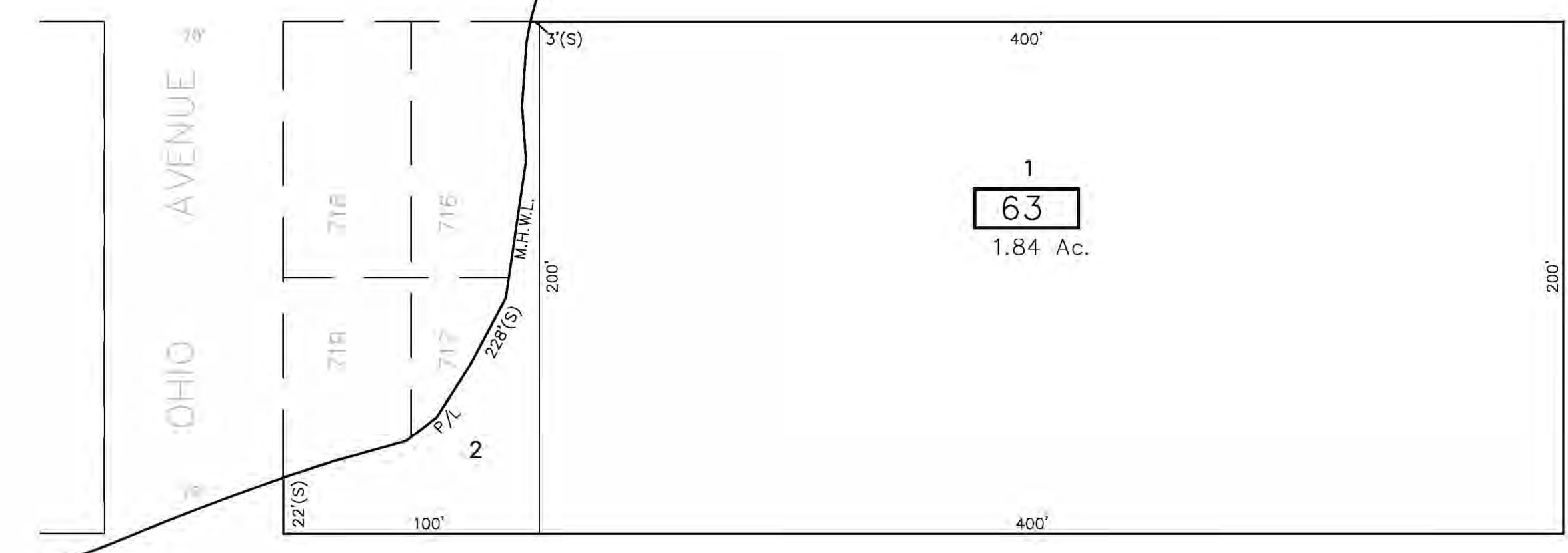
BEACH CREEK



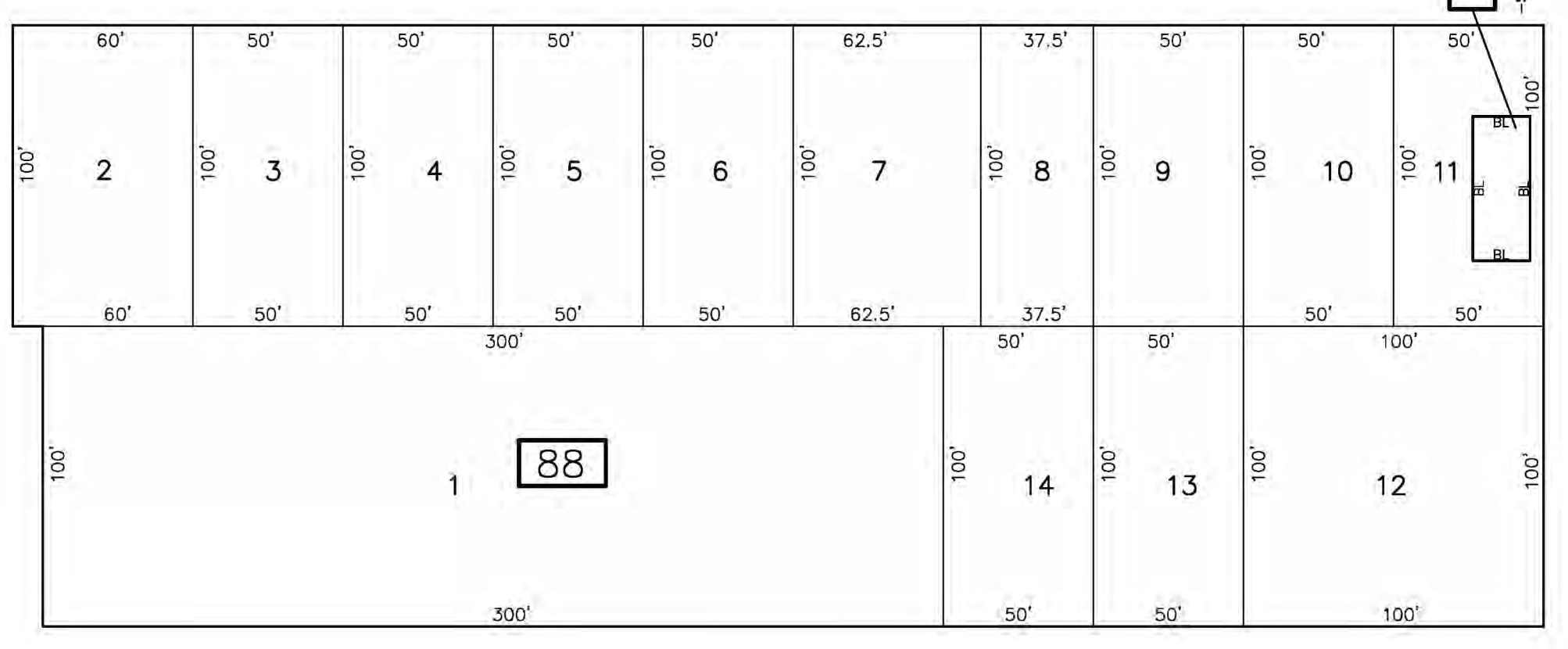
AVENUE



SHEET NO. 14



VIRGINIA



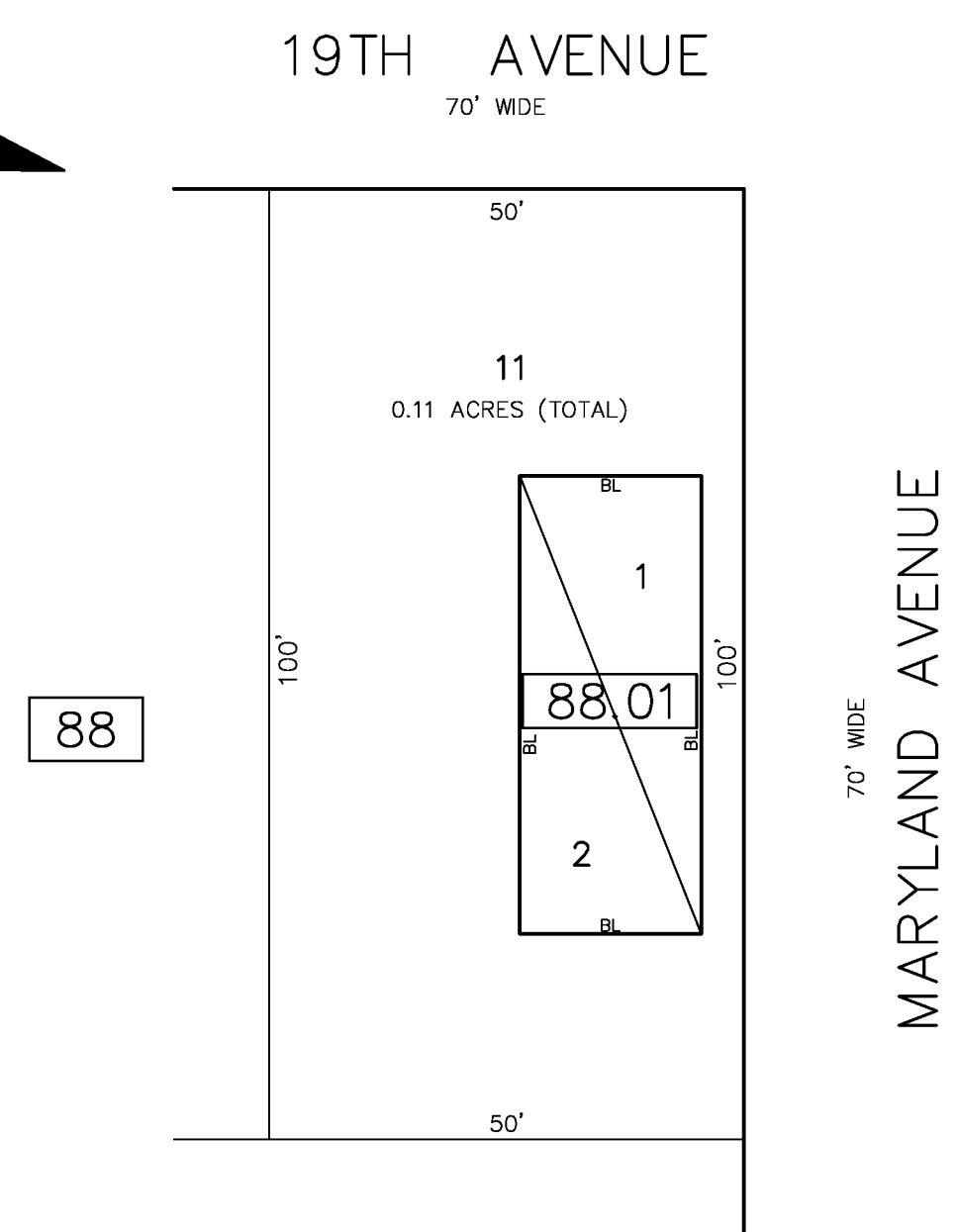
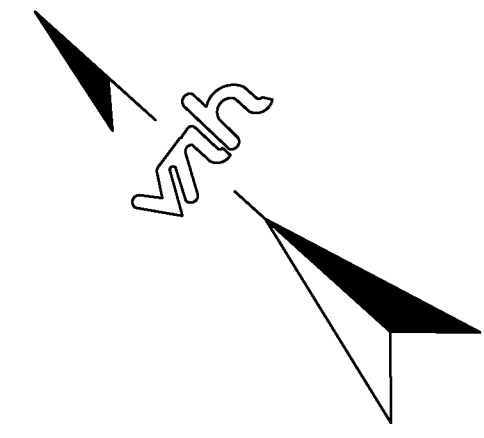
MARYLAND

SHEET NO. 7

THIS TAX MAP HAS BEEN DRAWN USING COMPUTER AIDED DRAFTING/ DESIGN (CAD/D) AND COORDINATE GEOMETRY (COGO)

REVISIONS		
DATE	NAME	NO.
NOV. 2008	LEWIS H. CONLEY JR.	21212
DEC. 2011	LEWIS H. CONLEY JR.	21212
SEPT. 2013	LEWIS H. CONLEY JR.	21212

TAX MAP
CITY OF NORTH WILDWOOD
 CAPE MAY COUNTY, NEW JERSEY
 SCALE: 1" = 50' DATE: NOVEMBER 3, 2003
LEWIS H. CONLEY JR.
 NEW JERSEY LICENSED LAND SURVEYOR NO. 21212
 van note-harvey associates, p.c.
 CONSULTING ENGINEERS, PLANNERS, LAND SURVEYORS
 211 N. MAIN STREET CAPE MAY COURT HOUSE, N.J. 08210



SCALE 1" = 20'

400 WEST 19TH AVENUE CONDOMINIUM

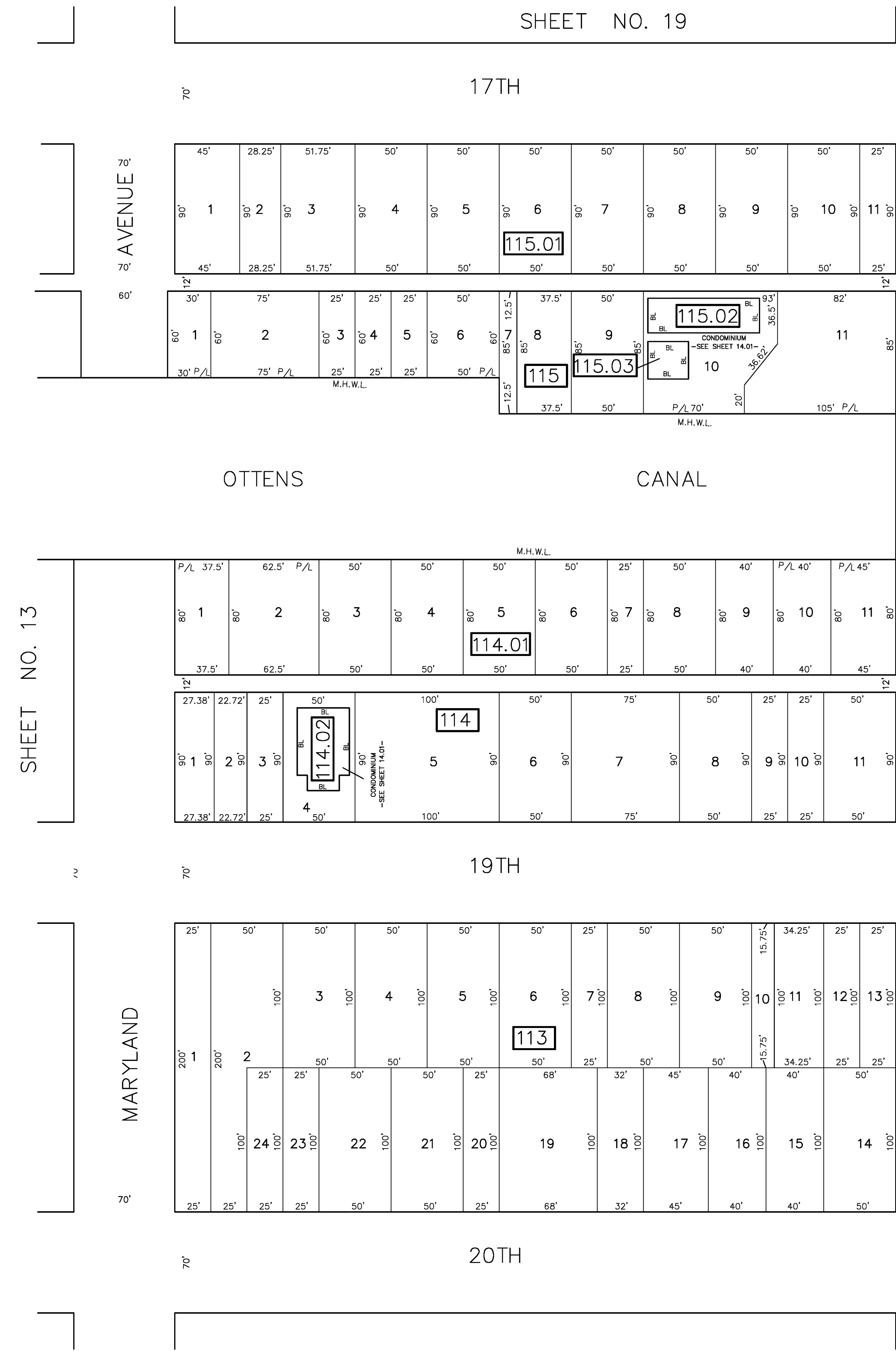
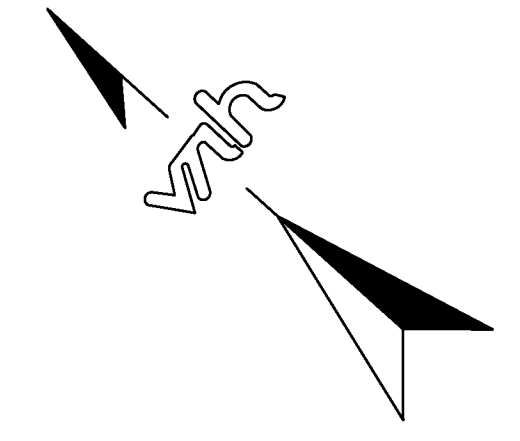
BLOCK NUMBER	LOT NUMBER	UNIT NUMBER	SQ. FT.	FLOOR
88.01	1	A	920	1ST
	2	B	920	2ND

THIS TAX MAP HAS BEEN DRAWN USING COMPUTER AIDED DRAFTING/
DESIGN (CAD/D) AND COORDINATE GEOMETRY (COGO)

LEGEND
 = QUALIFIER C0002

REVISIONS		
DATE	NAME	NO.
DEC. 2011	LEWIS H. CONLEY JR.	21212
SEPT. 2013	LEWIS H. CONLEY JR.	21212

TAX MAP
CITY OF NORTH WILDWOOD
 CAPE MAY COUNTY, NEW JERSEY
 SCALE: AS SHOWN DATE: NOVEMBER 2003
LEWIS H. CONLEY JR.
 NEW JERSEY LICENSED LAND SURVEYOR NO. 21212
 van note-harvey associates, p.c.
 CONSULTING ENGINEERS, PLANNERS, LAND SURVEYORS
 211 N. MAIN STREET CAPE MAY COURT HOUSE, N.J. 08210



SHEET NO. 13

SHEET NO. 15

MARYLAND

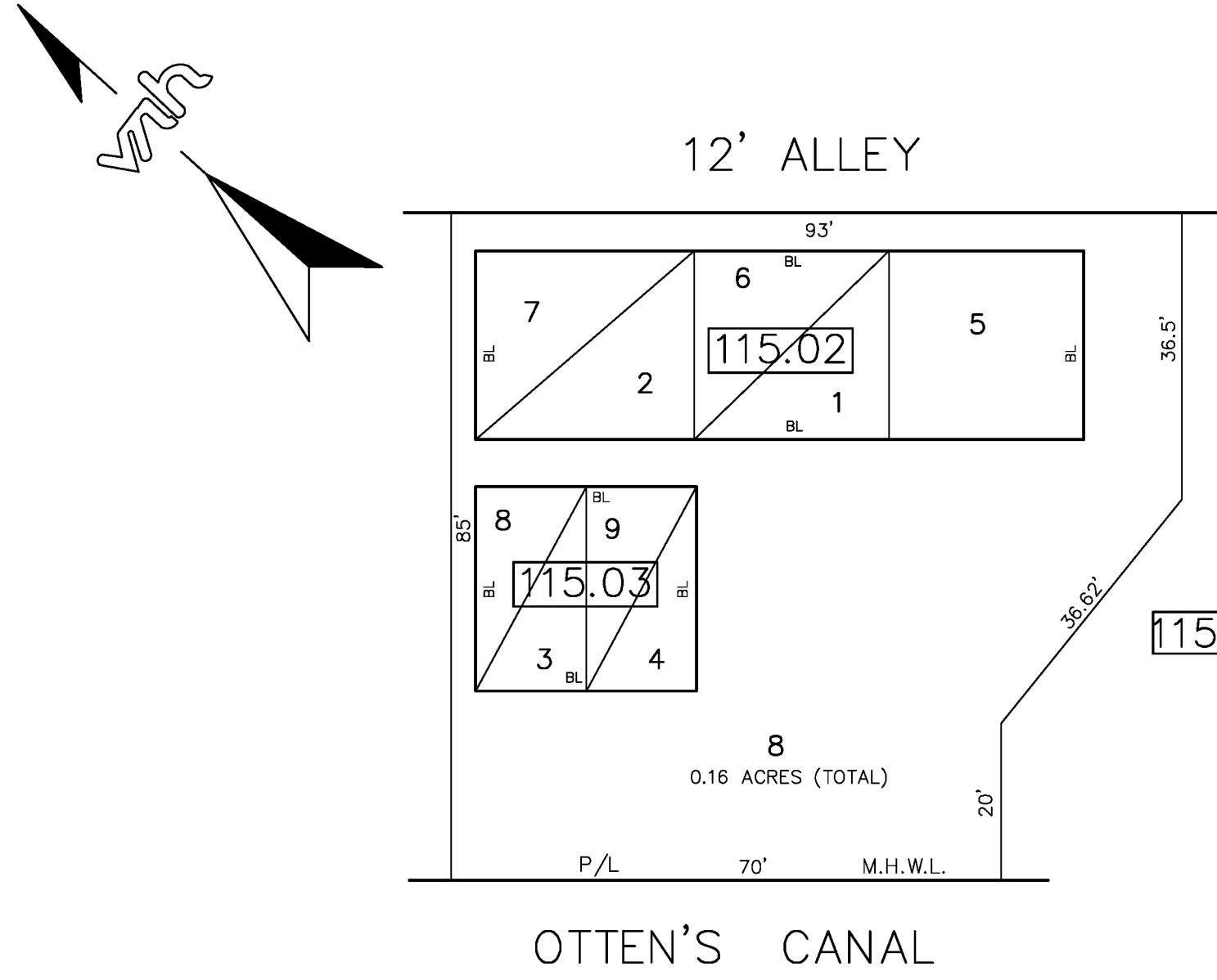
NEW YORK

SHEET NO. 8

THIS TAX MAP HAS BEEN DRAWN USING COMPUTER AIDED DRAFTING/ DESIGN (CAD/D) AND COORDINATE GEOMETRY (COGO)

TAX MAP
CITY OF NORTH WILDWOOD
 CAPE MAY COUNTY, NEW JERSEY
 SCALE: 1" = 50' DATE: NOVEMBER 3, 2013
LEWIS H. CONLEY JR.
 NEW JERSEY LICENSED LAND SURVEYOR NO. 21212
 van note-harvey associates, p.c.
 CONSULTING ENGINEERS, PLANNERS, LAND SURVEYORS
 211 N. MAIN STREET CAPE MAY COURT HOUSE, N.J. 08210

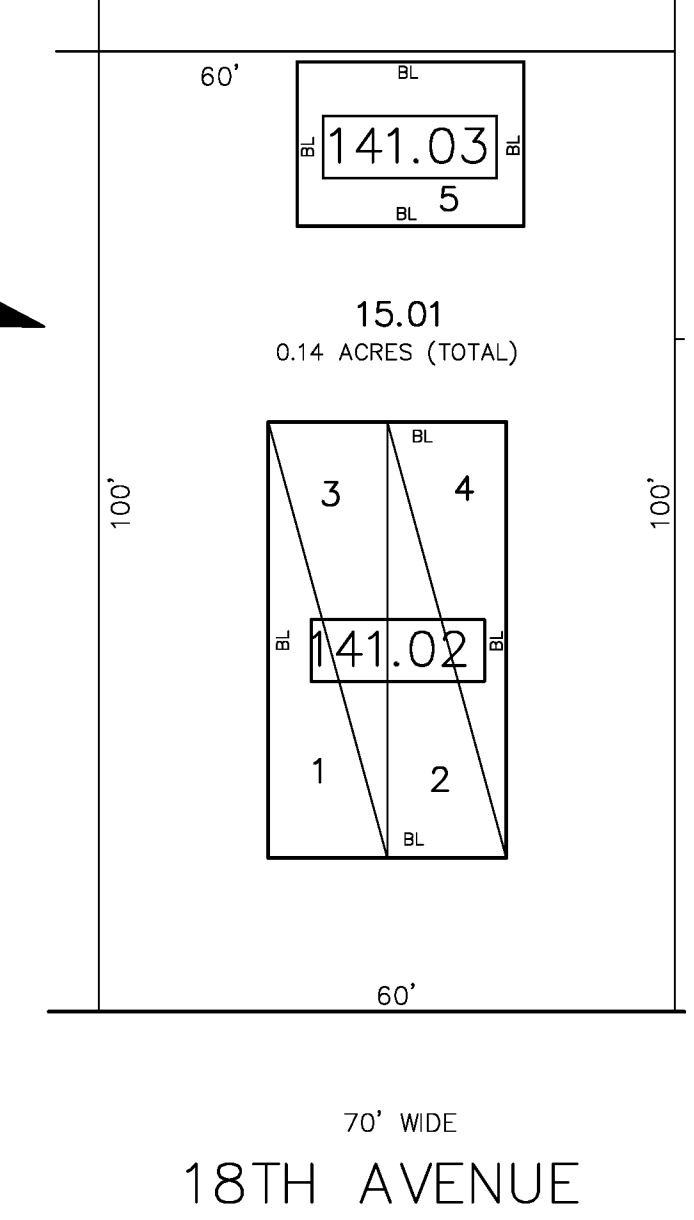
REVISIONS		
DATE	NAME	NO.
DEC. 2011	LEWIS H. CONLEY JR.	21212
SEPT. 2013	LEWIS H. CONLEY JR.	21212



OTTEN'S CANAL

SCALE 1" = 20'
THE SEASCAPE CONDOMINIUM

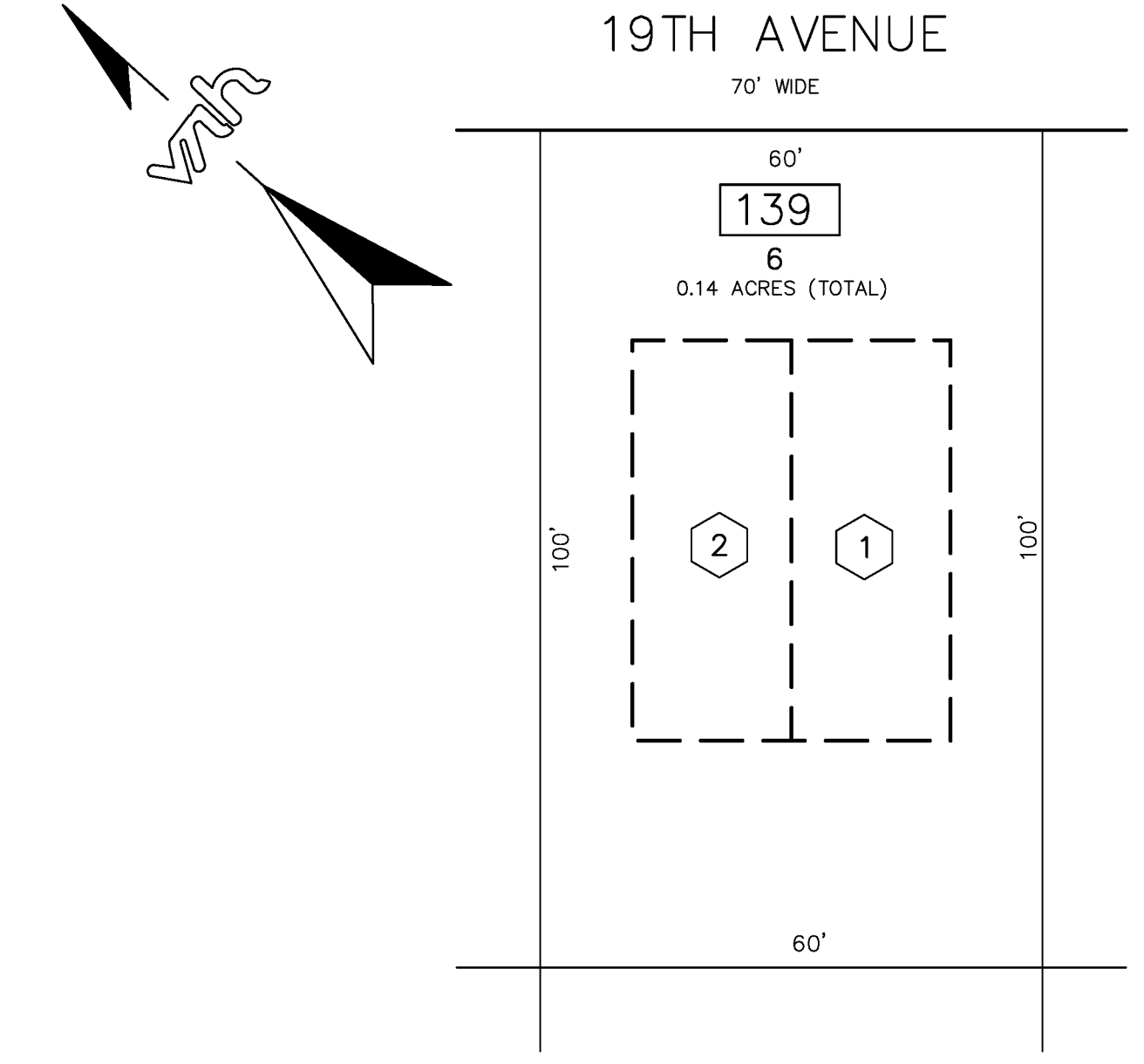
BLOCK NUMBER	LOT NUMBER	UNIT NUMBER	SQ. FT.	FLOOR
115.02	1	1	592	1ST
	2	2	664	1ST
	5	5	600	2ND
	6	6	592	2ND
	7	7	664	2ND
115.03	3	3	364	1ST
	4	4	364	1ST
	8	8	364	2ND
	9	9	364	2ND



18TH AVENUE

SCALE 1" = 20'
THE WOODS CONDOMINIUM

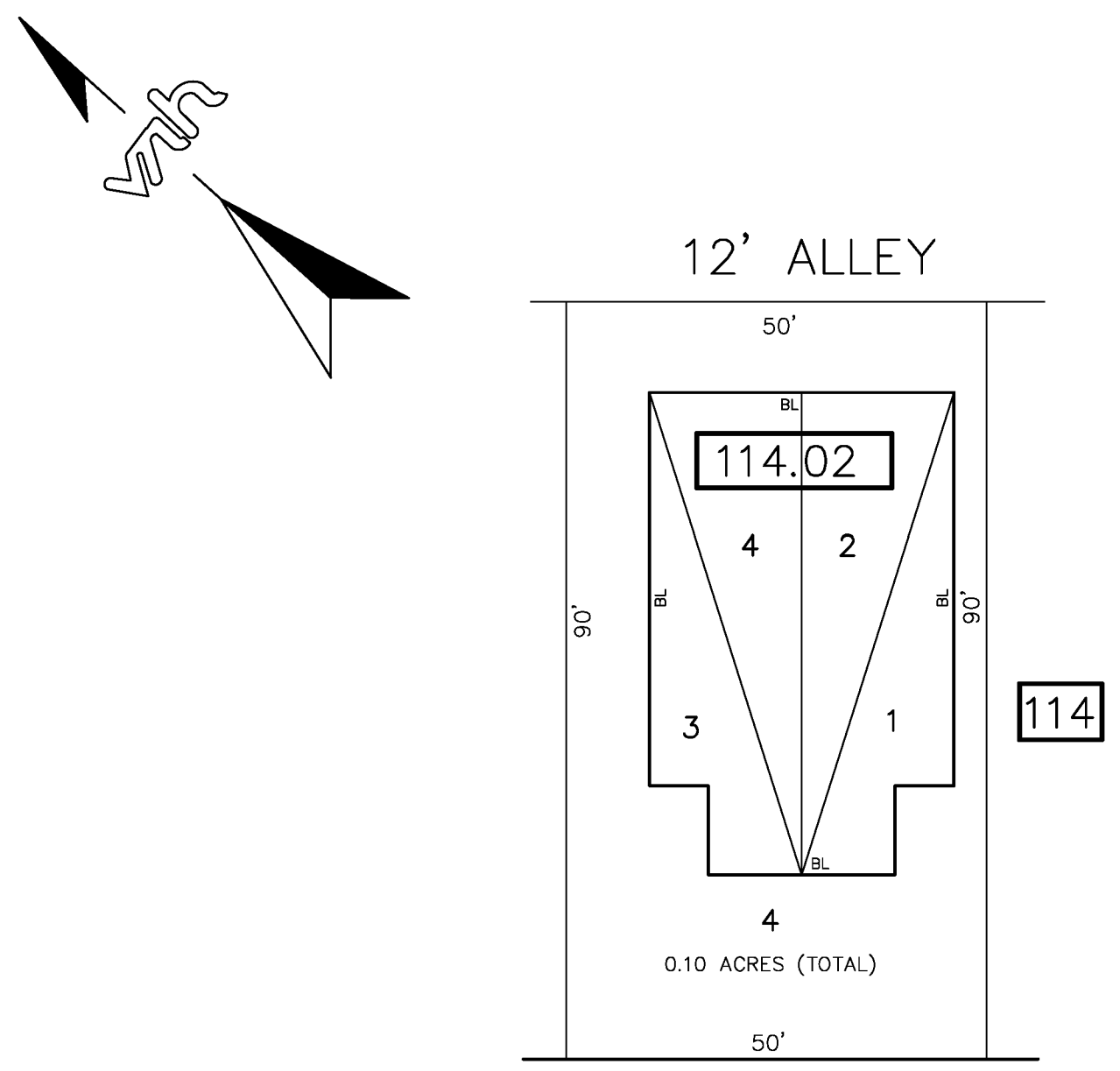
BLOCK NUMBER	LOT NUMBER	UNIT NUMBER	SQ. FT.	FLOOR
141.02	1	1A	557	1ST
	2	2A	557	1ST
	3	1B	557	2ND
	4	2B	557	2ND
141.03	5	5	403	1ST



19TH AVENUE

SCALE 1" = 20'
218 WEST 19TH AVENUE CONDOMINIUMS

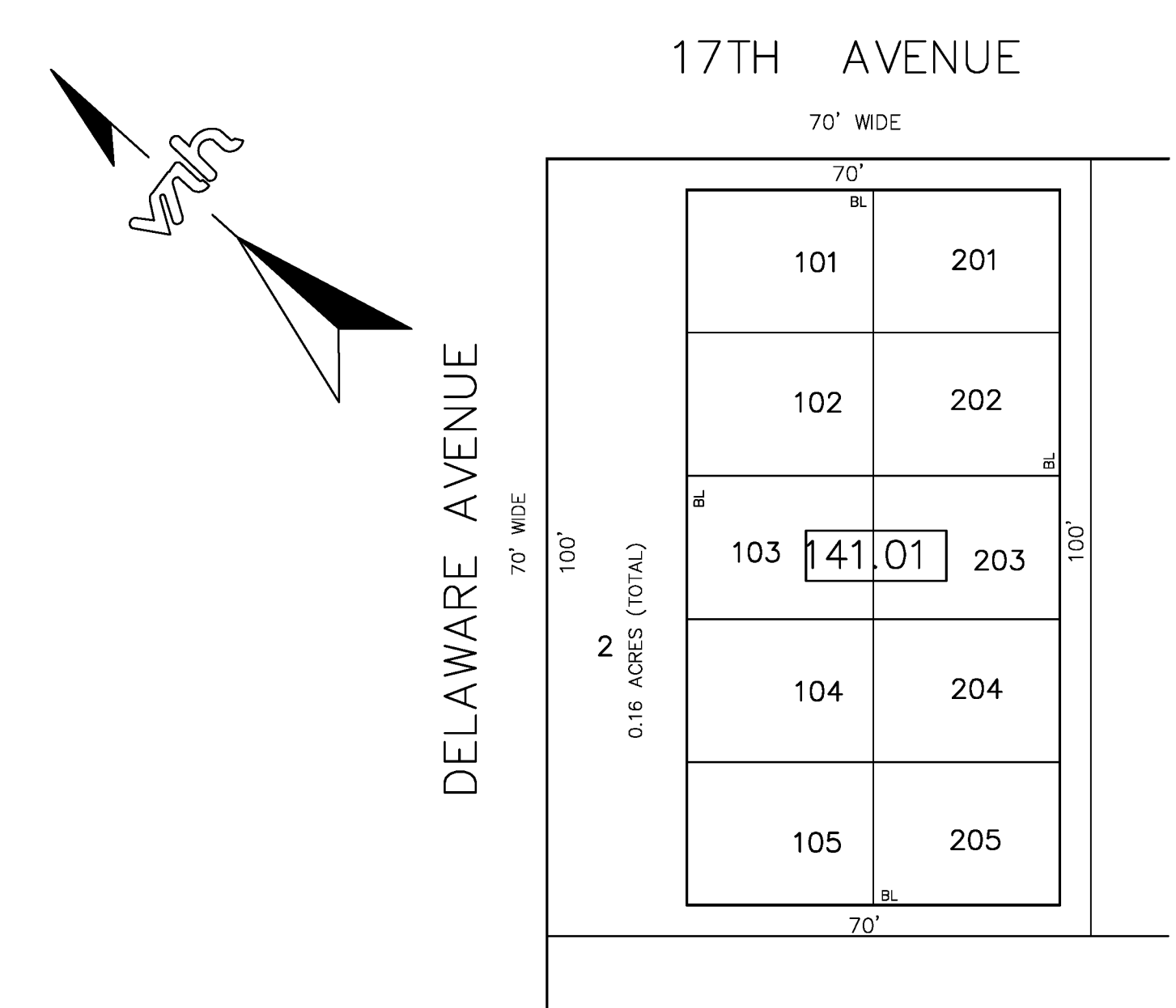
BLOCK NUMBER	LOT NUMBER	QUALIFIER	UNIT NUMBER	SQ. FT.	FLOOR
139	6	C001	A	2,000	1ST/2ND
		C002	B	2,000	1ST/2ND



19TH AVENUE

SCALE 1" = 20'
BAYVIEW WALK CONDOMINIUM

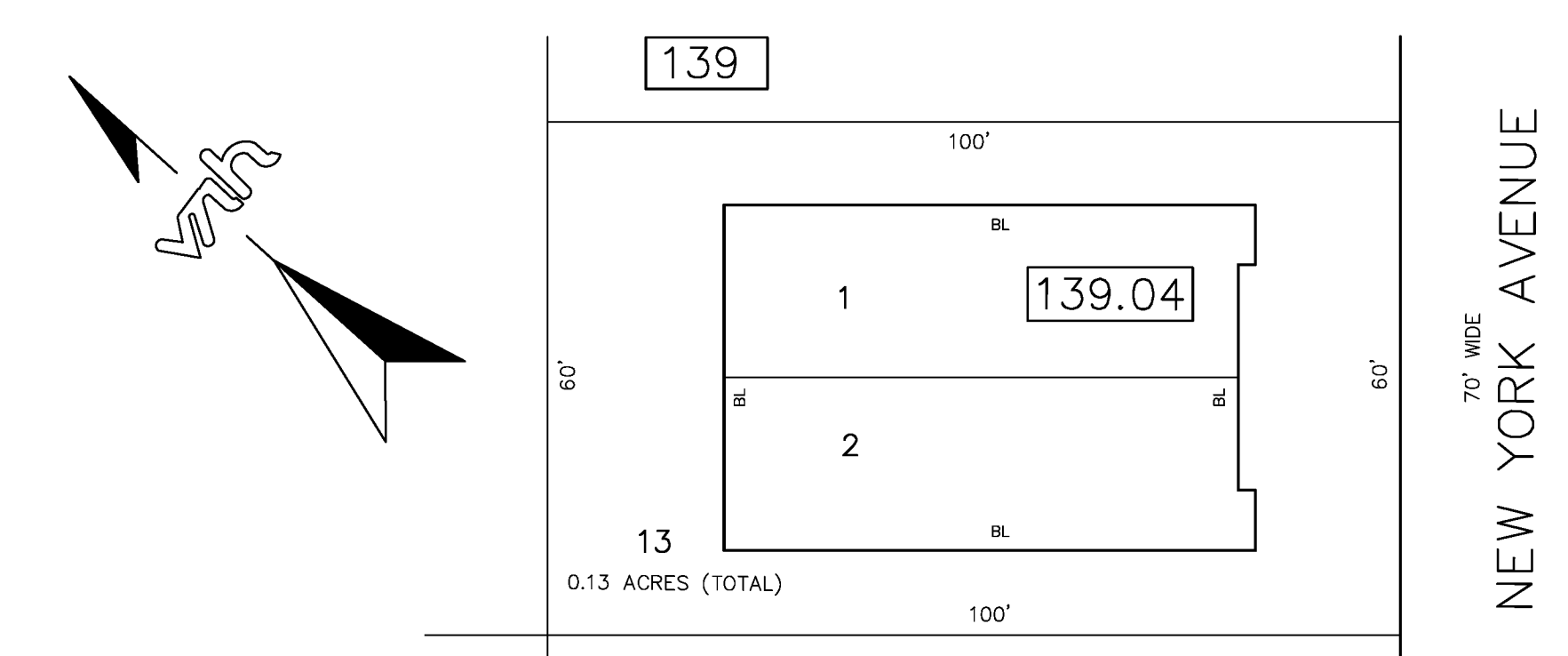
BLOCK NUMBER	LOT NUMBER	UNIT NUMBER	SQ. FT.	FLOOR
114.02	1	331 A	963	1ST
	2	331 B	963	2ND
	3	333 A	963	1ST
	4	333 B	963	2ND



17TH AVENUE

SCALE 1" = 20'
BAYSIDE CONDOMINIUM

BLOCK NUMBER	LOT NUMBER	UNIT NUMBER	SQ. FT.	FLOOR
141.01	101	101	883	1ST
	102	102	883	1ST
	103	103	883	1ST
	104	104	883	1ST
	105	105	883	1ST
	201	201	883	2ND
	202	202	883	2ND
	203	203	883	2ND
	204	204	883	2ND
	205	205	883	2ND



SCALE 1" = 20'
1908 NEW YORK AVENUE CONDOMINIUM

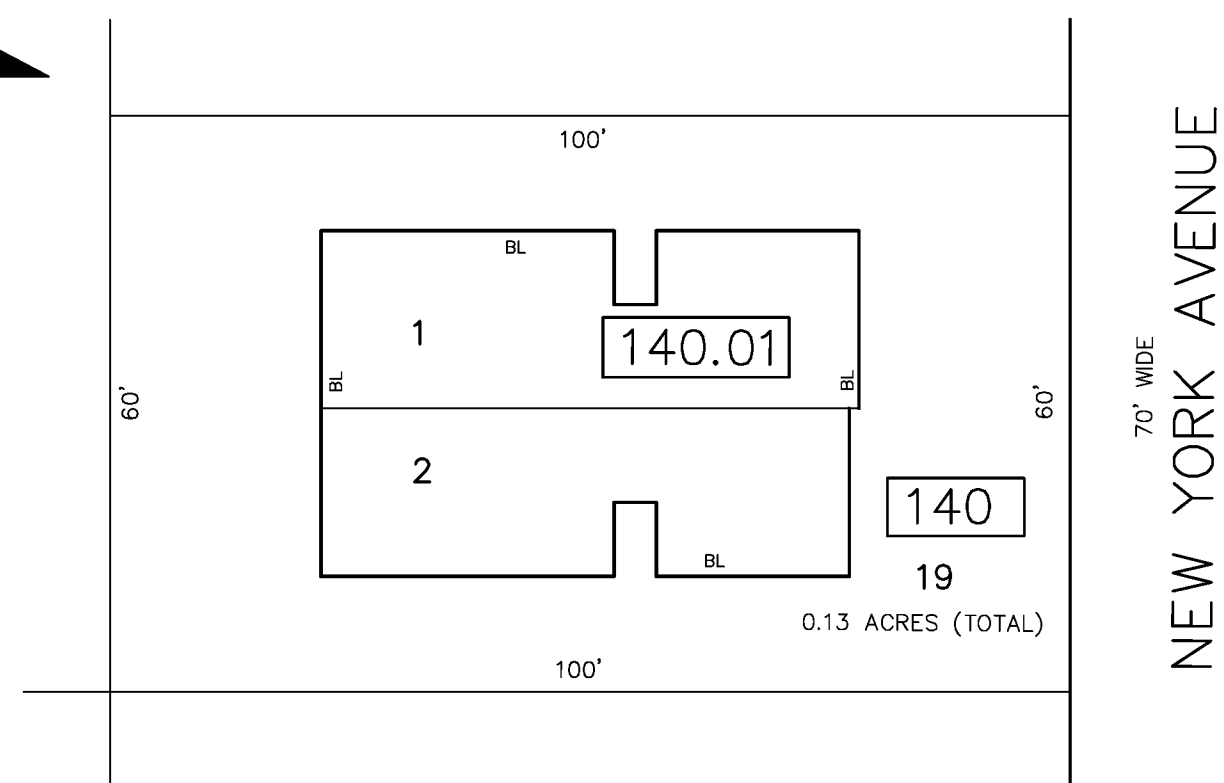
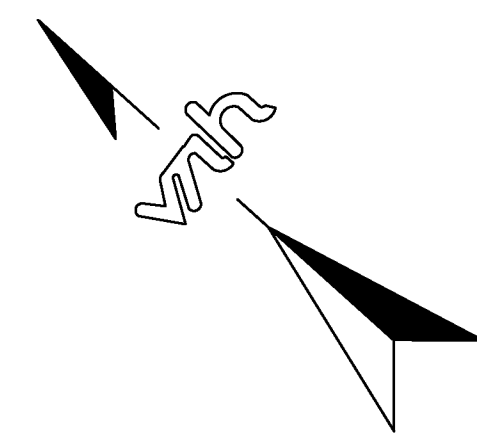
BLOCK NUMBER	LOT NUMBER	UNIT NUMBER	SQ. FT.	FLOOR
139.04	1	1906	3,044	1ST/2ND/3RD
	2	1908	3,044	1ST/2ND/3RD

LEGEND
② = QUALIFIER C0002

REVISIONS		
DATE	NAME	NO.
SEPT. 2013	LEWIS H. CONLEY JR.	21212

THIS TAX MAP HAS BEEN DRAWN USING COMPUTER AIDED DRAFTING/ DESIGN (CAD/D) AND COORDINATE GEOMETRY (COGO)

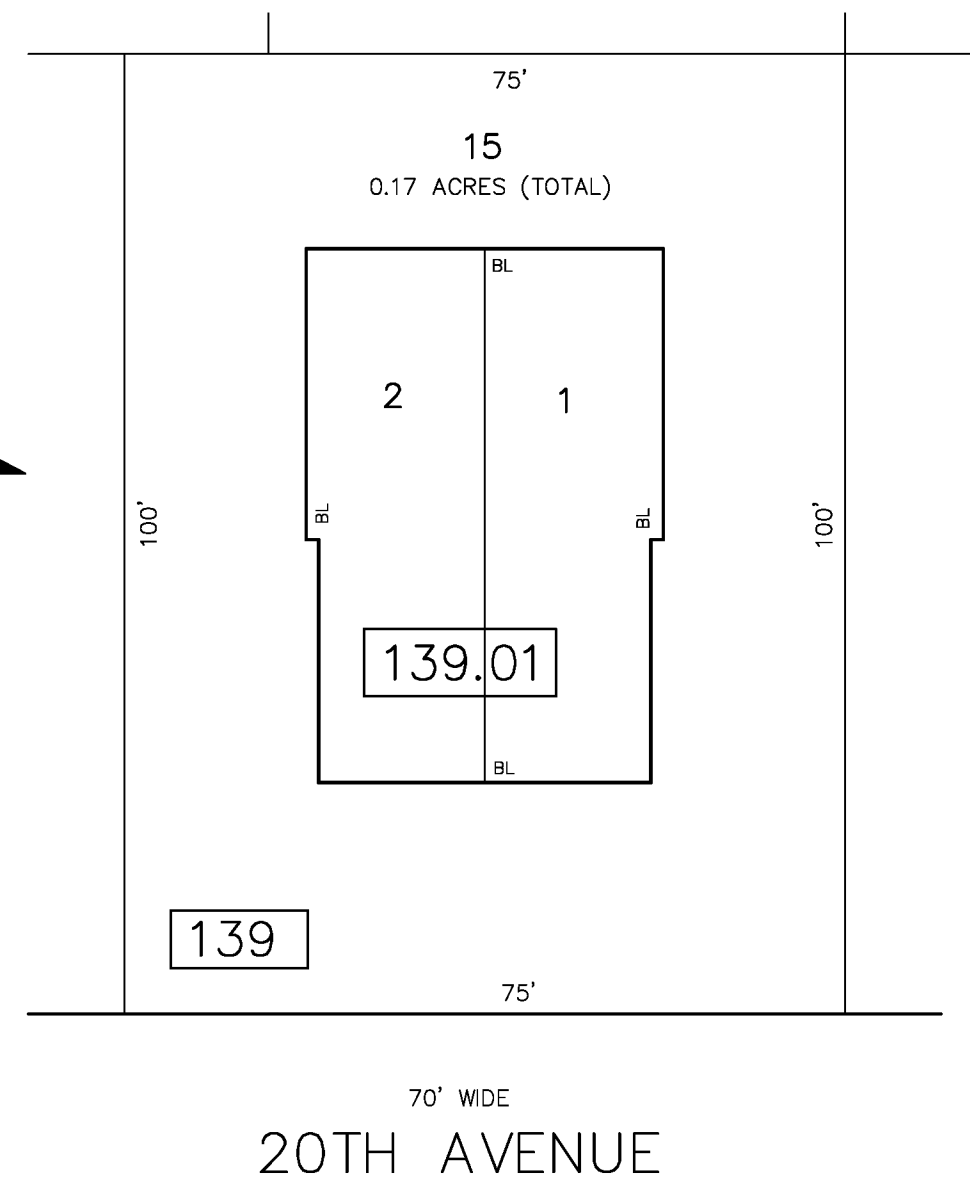
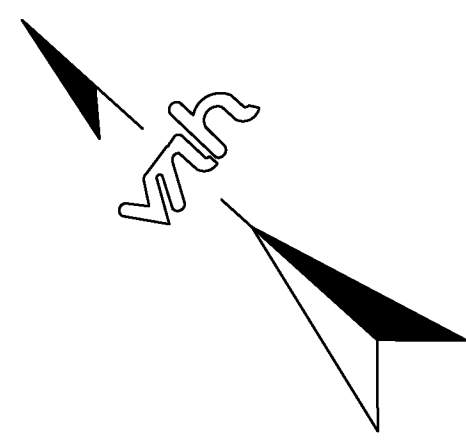
TAX MAP
CITY OF NORTH WILDWOOD
 CAPE MAY COUNTY, NEW JERSEY
 SCALE: AS SHOWN DATE: NOVEMBER 3, 2003
LEWIS H. CONLEY JR.
 NEW JERSEY LICENSED LAND SURVEYOR NO. 21212
 van note-harvey associates, p.c.
 CONSULTING ENGINEERS, PLANNERS, LAND SURVEYORS
 211 N. MAIN STREET CAPE MAY COURT HOUSE, N.J. 08210



SCALE 1" = 20'

1810 NEW YORK AVENUE CONDOMINIUM

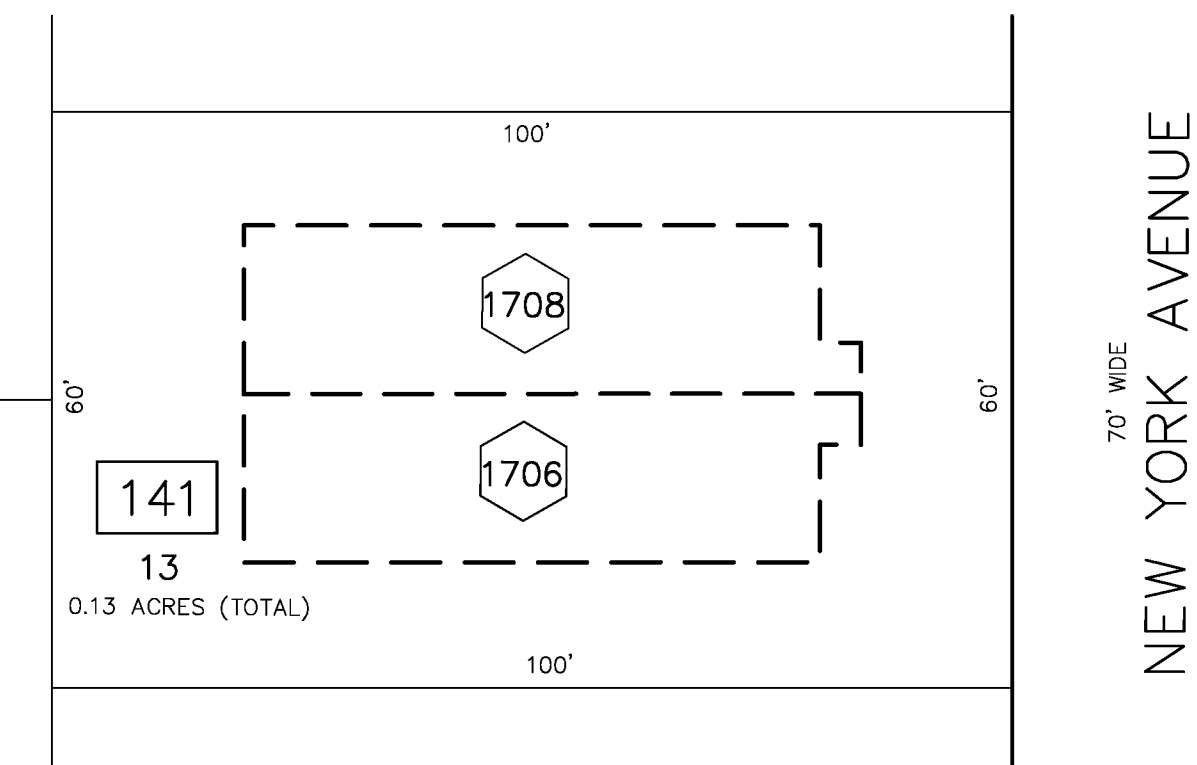
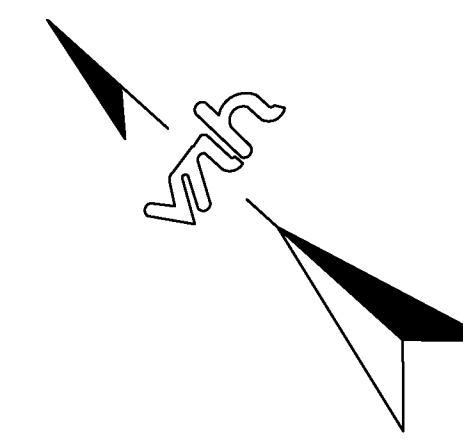
BLOCK NUMBER	LOT NUMBER	UNIT NUMBER	SQ. FT.	FLOOR
140.01	1	100	2,215	1ST/2ND/3RD
	2	200	2,075	1ST/2ND/3RD



SCALE 1" = 20'

SEASIDE GARDENS CONDOMINIUM

BLOCK NUMBER	LOT NUMBER	UNIT NUMBER	SQ. FT.	FLOOR
139.01	1	A	1,960	1ST/2ND
	2	B	1,960	1ST/2ND



SCALE 1" = 20'

1706-1708 NEW YORK AVENUE CONOMINIUM

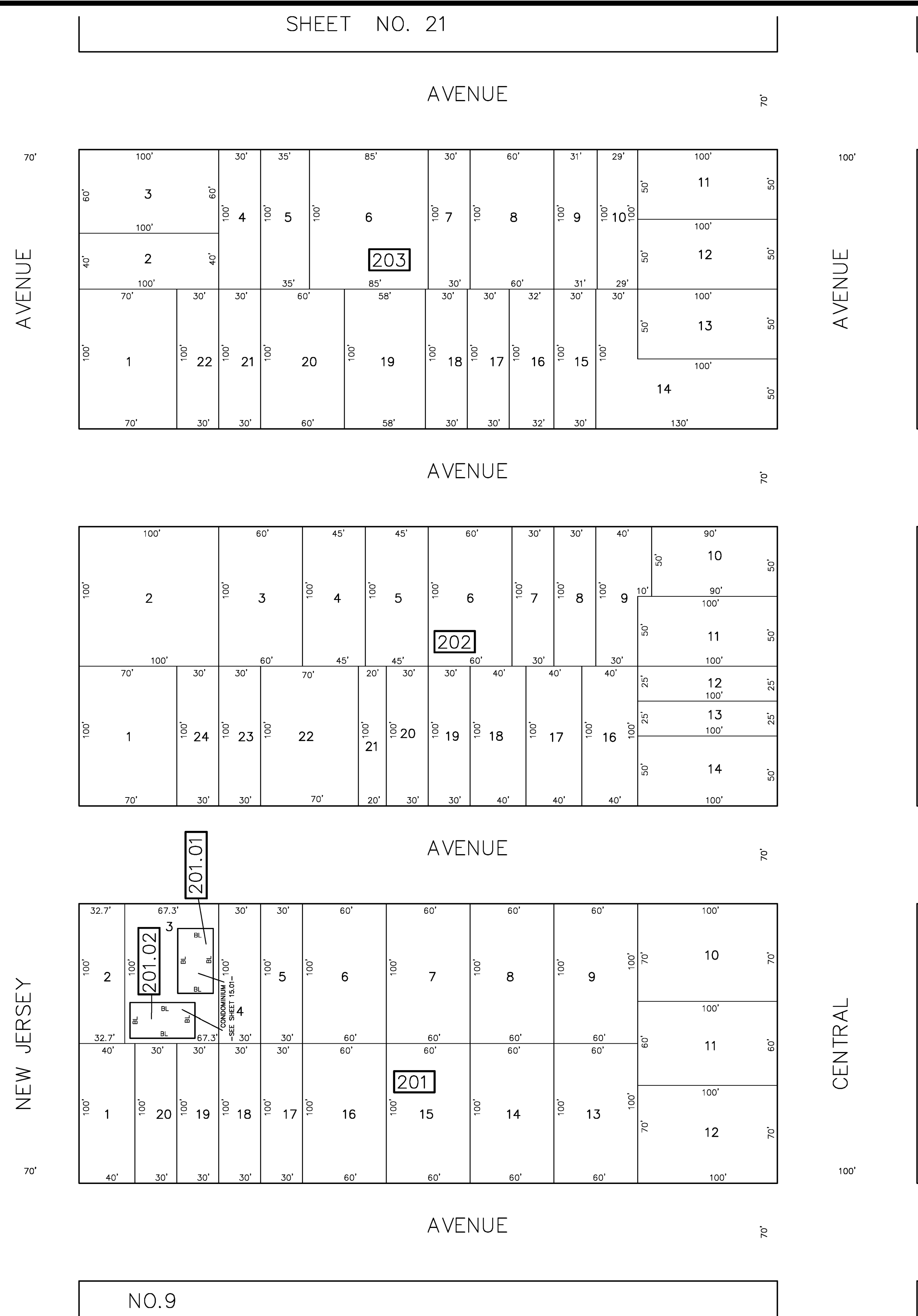
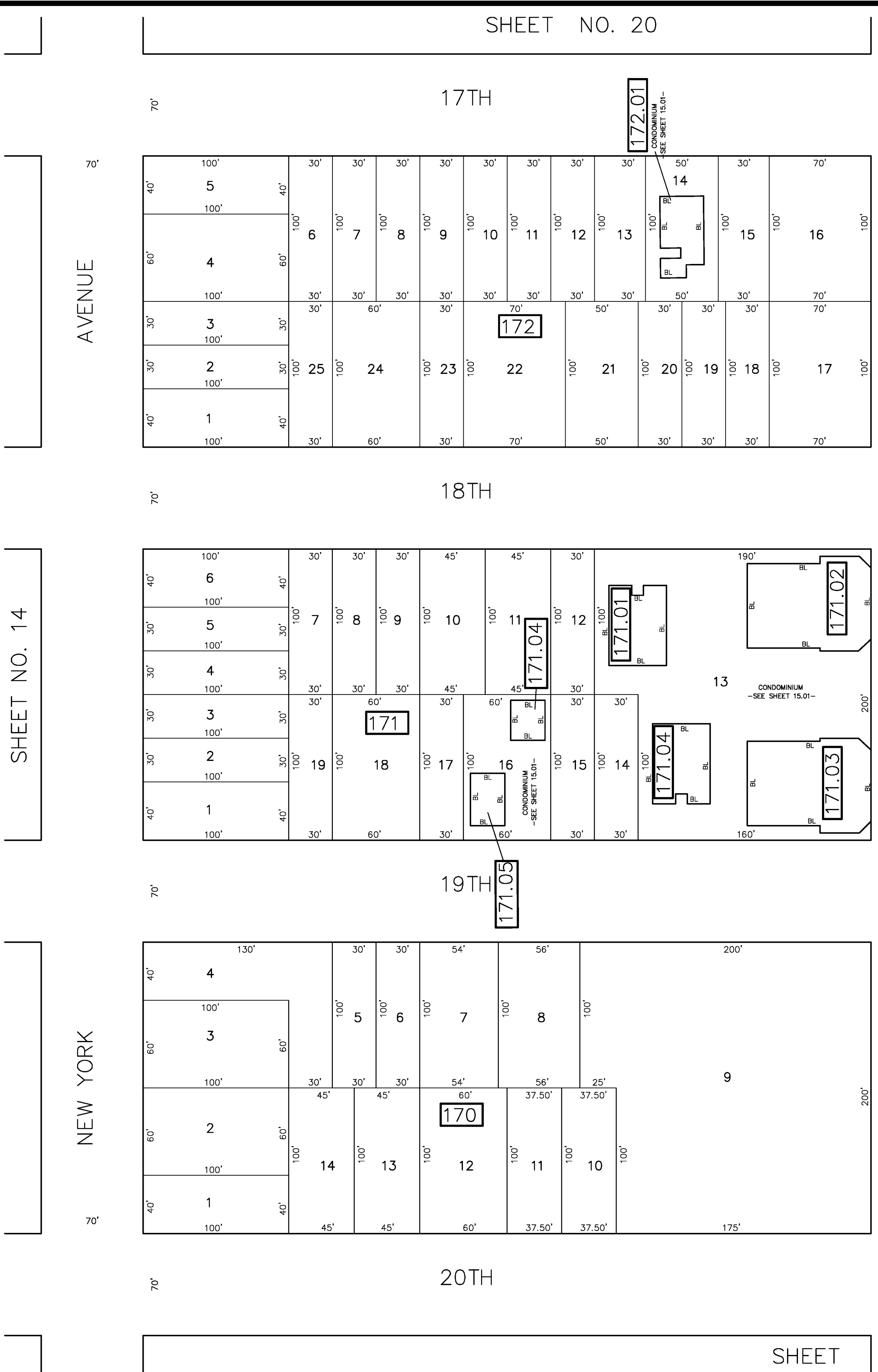
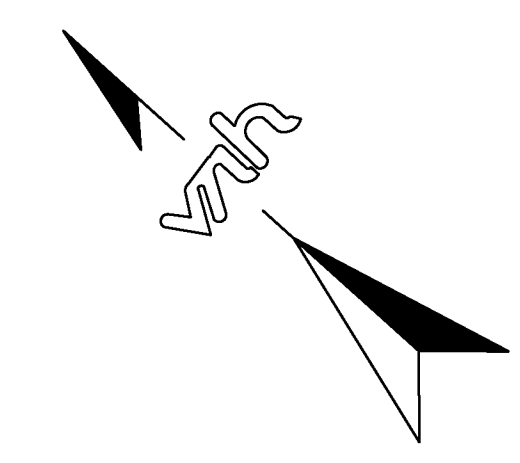
BLOCK NUMBER	LOT NUMBER	QUALIFIER	UNIT NUMBER	SQ. FT.	FLOOR
141	13	C1706	1706	2,220	1ST/2ND
		C1708	1708	2,220	1ST/2ND

THIS TAX MAP HAS BEEN DRAWN USING COMPUTER AIDED DRAFTING/ DESIGN (CAD/D) AND COORDINATE GEOMETRY (COGO)

LEGEND
 2 = QUALIFIER C0002

REVISIONS		
DATE	NAME	NO.
SEPT. 2013	LEWIS H. CONLEY JR.	21212

TAX MAP
 CITY OF NORTH WILDWOOD
 CAPE MAY COUNTY, NEW JERSEY
 SCALE: AS SHOWN DATE: NOVEMBER 3, 2003
LEWIS H. CONLEY JR.
 NEW JERSEY LICENSED LAND SURVEYOR NO. 21212
 van note-harvey associates, p.c.
 CONSULTING ENGINEERS, PLANNERS, LAND SURVEYORS
 211 N. MAIN STREET CAPE MAY COURT HOUSE, N.J. 08210



THIS TAX MAP HAS BEEN DRAWN USING COMPUTER AIDED DRAFTING/ DESIGN (CAD/D) AND COORDINATE GEOMETRY (COGO)

TAX MAP
CITY OF NORTH WILDWOOD
 CAPE MAY COUNTY, NEW JERSEY
 SCALE: 1" = 50' DATE: NOVEMBER 3, 2003
LEWIS H. CONLEY JR.
 NEW JERSEY LICENSED LAND SURVEYOR NO. 21212
 van note-harvey associates, p.c.
 CONSULTING ENGINEERS, PLANNERS, LAND SURVEYORS
 211 N. MAIN STREET CAPE MAY COURT HOUSE, N.J. 08210

REVISIONS		
DATE	NAME	NO.
NOV. 2008	LEWIS H. CONLEY JR.	21212
SEPT. 2013	LEWIS H. CONLEY JR.	21212



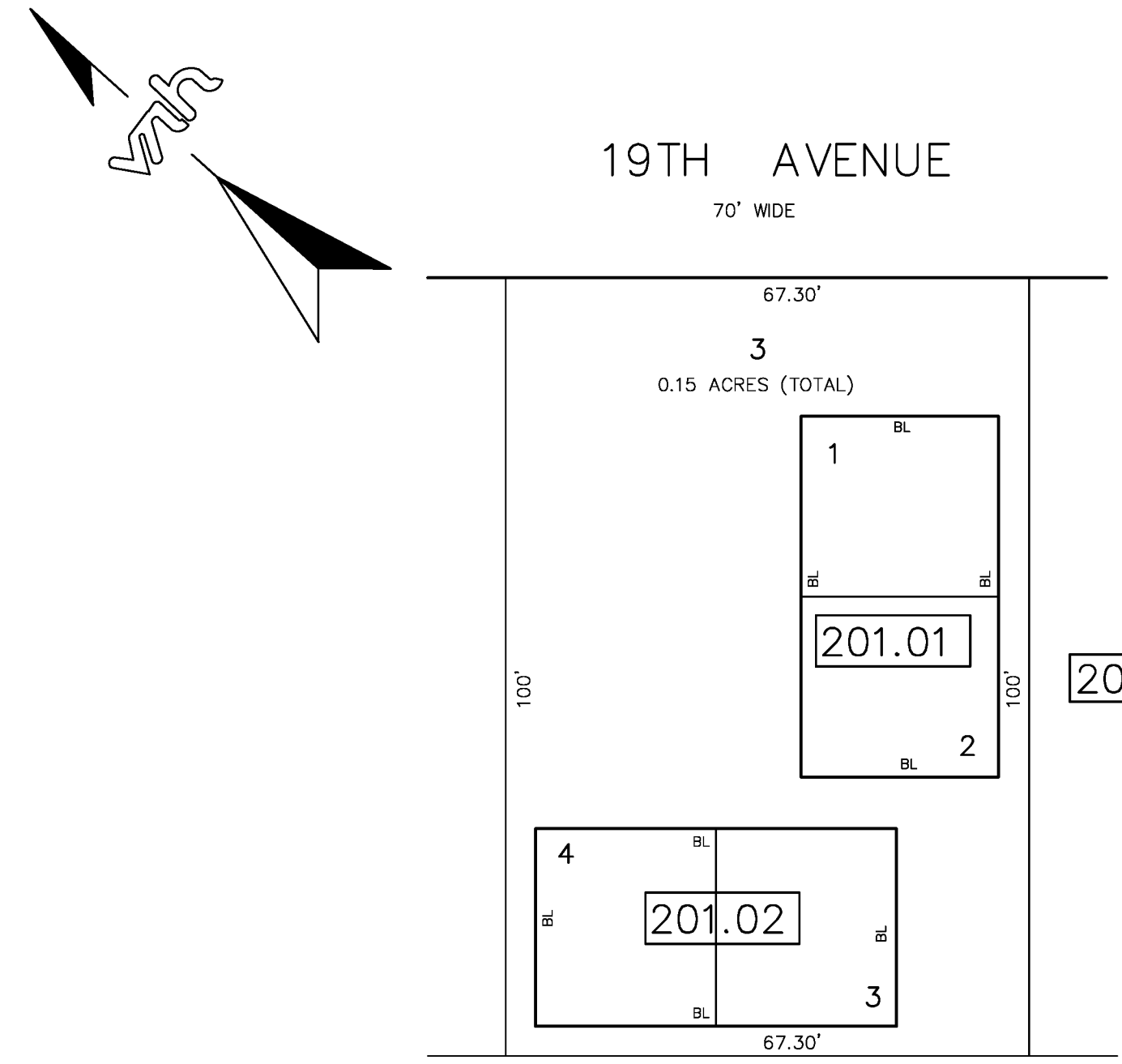
19TH AVENUE
70' WIDE

SCALE 1" = 20'

THE CONDOS ON NEW JERSEY

BLOCK NUMBER	LOT NUMBER	UNIT NUMBER	SQ. FT.	FLOOR
171.01	1	106W	2,219	1ST/2ND
	2	104W	2,219	1ST/2ND
171.02	101	1800-101	1,224	1ST
	102	1800-102	1,224	1ST
	201	1800-201	1,625	2ND
	202	1800-202	1,625	2ND
	203	1800-203	1,625	2ND
	301	1800-301	1,744	3RD/4TH
	302	1800-302	1,744	3RD/4TH
	303	1800-303	1,744	3RD/4TH
171.03	101	1810-101	1,224	1ST
	102	1810-102	1,224	1ST
	201	1810-201	1,625	2ND
	202	1810-202	1,625	2ND
	203	1810-203	1,625	2ND
	301	1810-301	1,744	3RD/4TH
	302	1810-302	1,744	3RD/4TH
171.04	1	105W	2,219	1ST/2ND
	2	107W	2,219	1ST/2ND

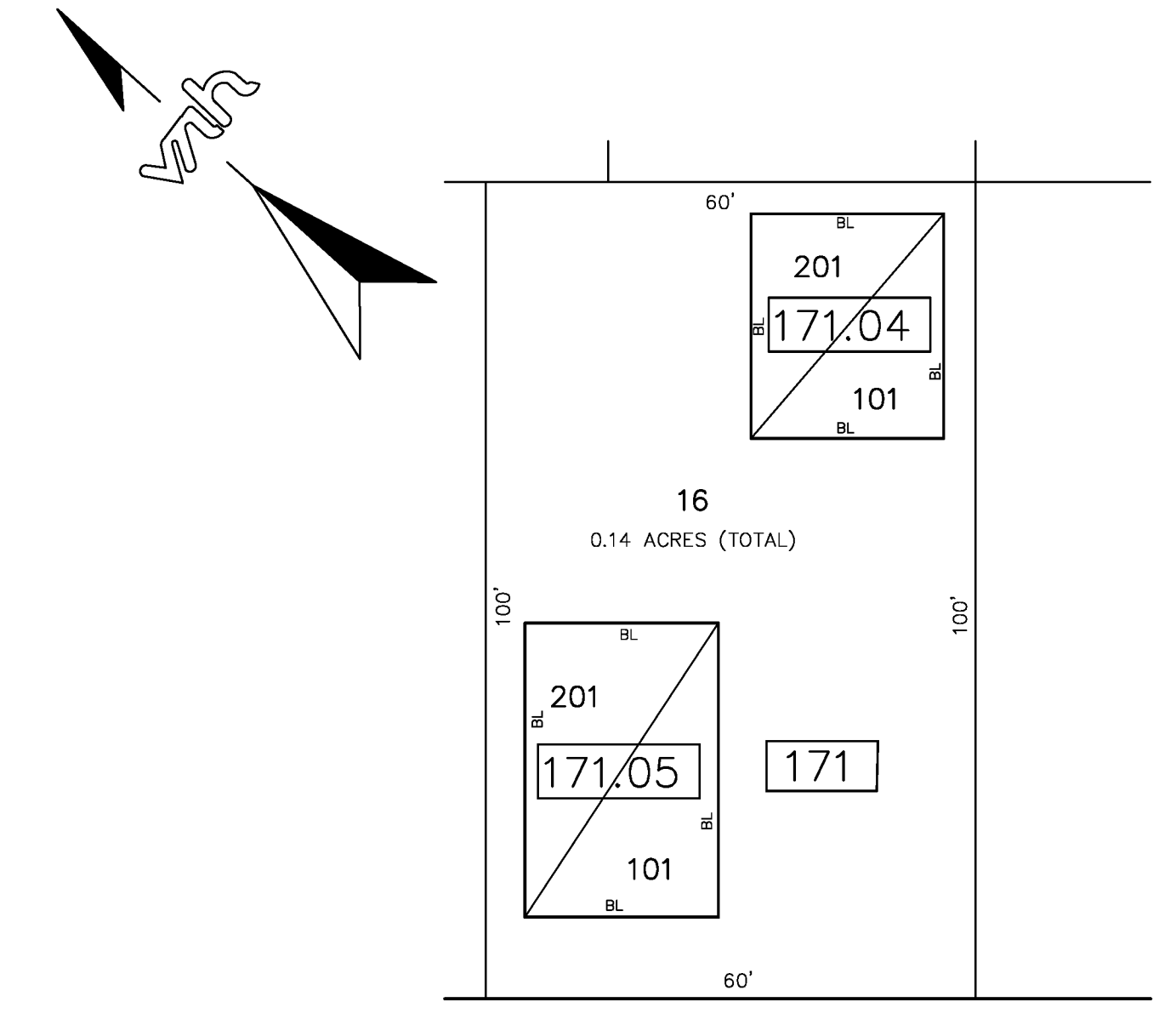
NEW JERSEY AVENUE
70' WIDE



SCALE 1" = 20'

SANDCASTLE CONDOMINIUM

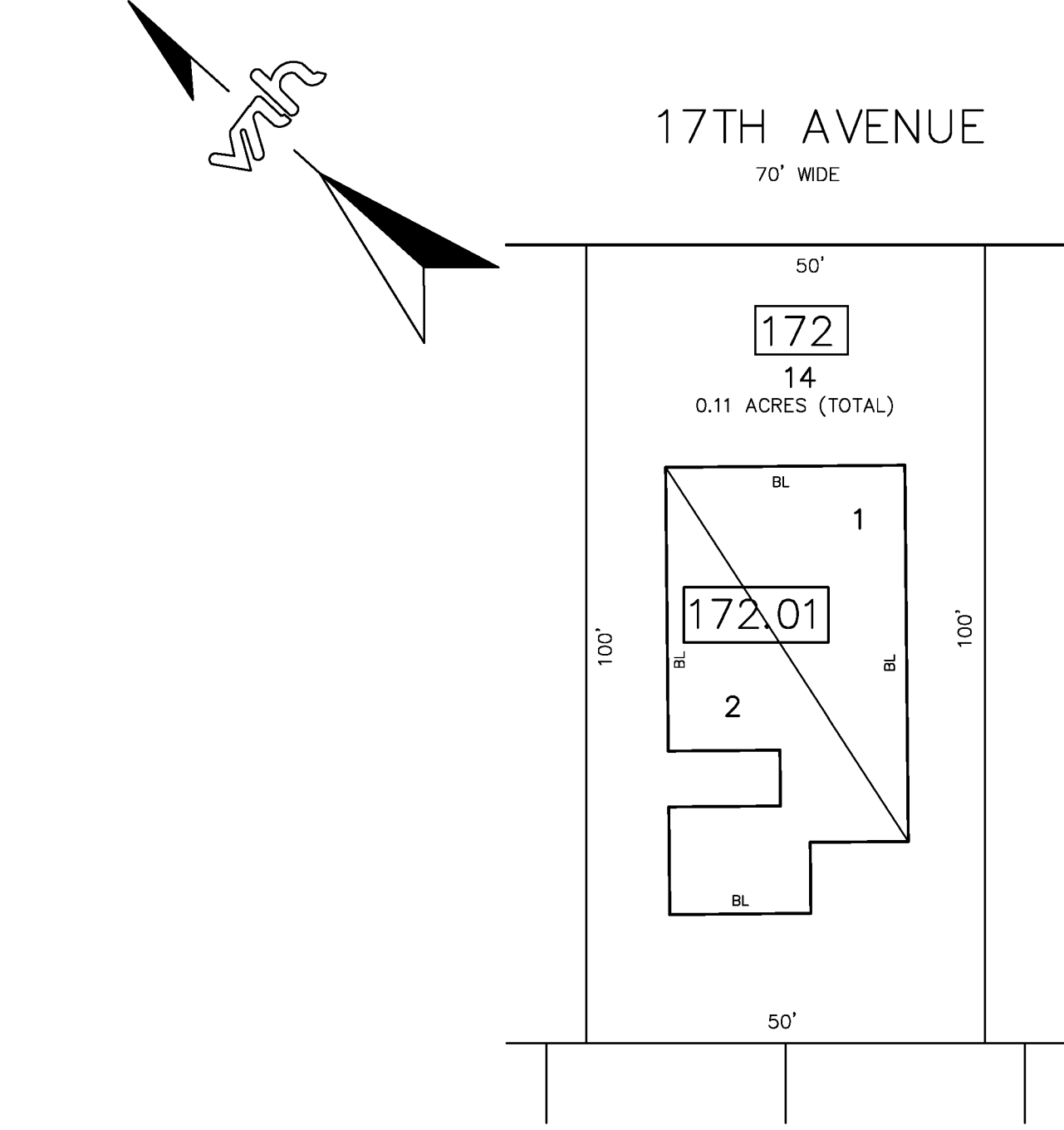
BLOCK NUMBER	LOT NUMBER	UNIT NUMBER	SQ. FT.	FLOOR
201.01	1	1	1,150	1ST/2ND
	2	2	1,150	1ST/2ND
201.02	3	3	1,150	1ST/2ND
	4	4	1,150	1ST/2ND



SCALE 1" = 20'

115 & 117 WEST 19TH AVENUE CONDOMINIUM

BLOCK NUMBER	LOT NUMBER	UNIT NUMBER	SQ. FT.	FLOOR
171.04	101	115-101	672	1ST
	201	115-201	784	2ND
171.05	101	117-101	1,150	1ST
	201	117-201	752	2ND



SCALE 1" = 20'

THE 106-17 CONDOMINIUM

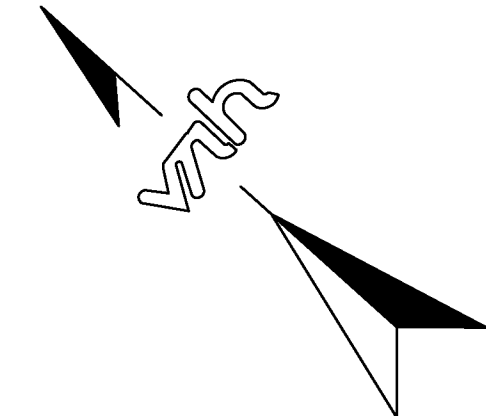
BLOCK NUMBER	LOT NUMBER	UNIT NUMBER	SQ. FT.	FLOOR
172.01	1	A	1,310	1ST
	2	B	1,480	2ND/3RD

LEGEND
2 = QUALIFIER C0002

REVISIONS		
DATE	NAME	NO.
NOV. 2008	LEWIS H. CONLEY JR.	21212
SEPT. 2013	LEWIS H. CONLEY JR.	21212

THIS TAX MAP HAS BEEN DRAWN USING COMPUTER AIDED DRAFTING/ DESIGN (CAD/D) AND COORDINATE GEOMETRY (COGO)

TAX MAP
 CITY OF NORTH WILDWOOD
 CAPE MAY COUNTY, NEW JERSEY
 SCALE: AS SHOWN DATE: NOVEMBER 3, 2003
LEWIS H. CONLEY JR.
 NEW JERSEY LICENSED LAND SURVEYOR NO. 21212
 van note-harvey associates, p.c.
 CONSULTING ENGINEERS, PLANNERS, LAND SURVEYORS
 211 N. MAIN STREET CAPE MAY COURT HOUSE, N.J. 08210

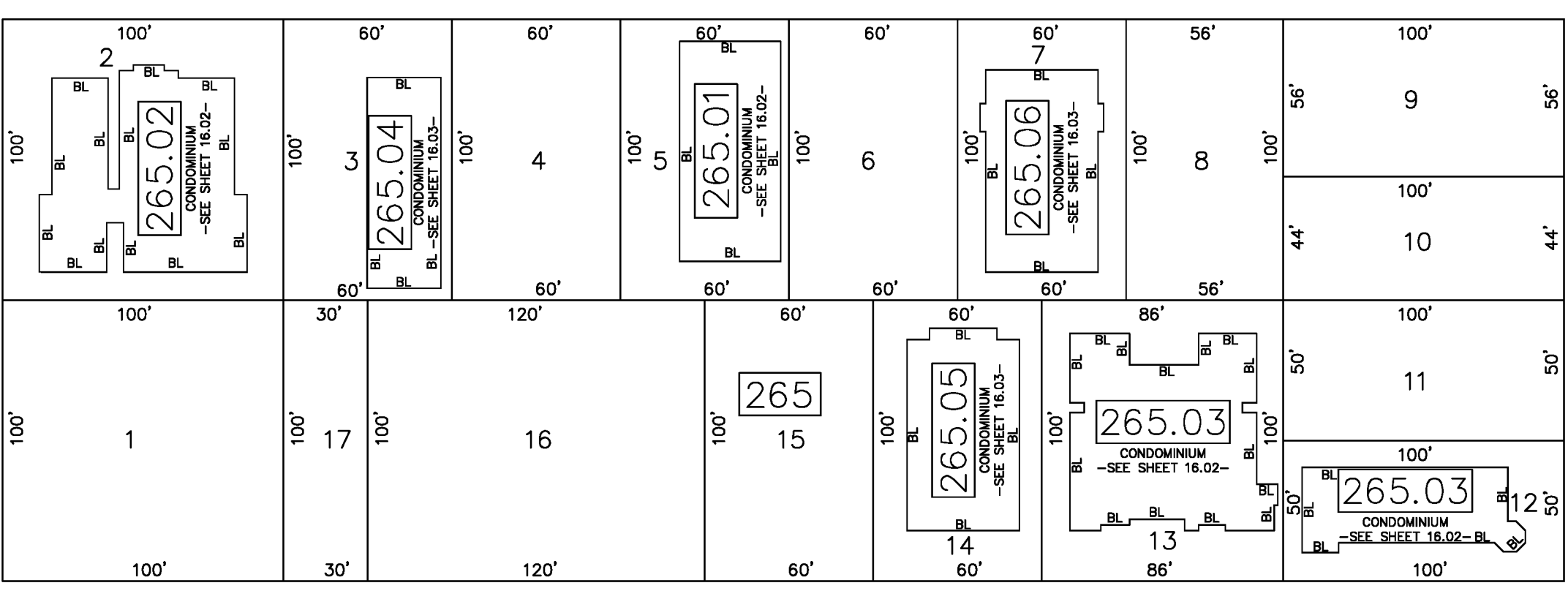
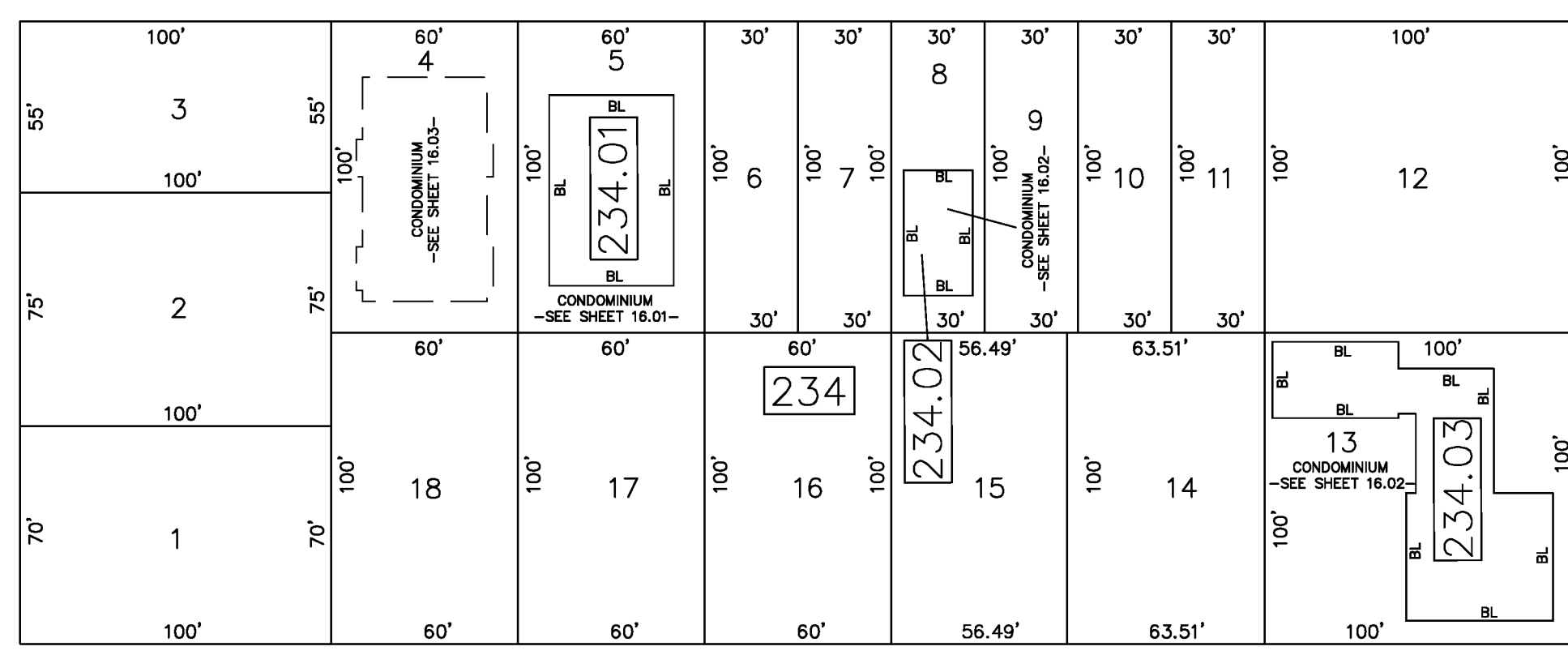


SHEET NO. 21

SHEET NO. 22

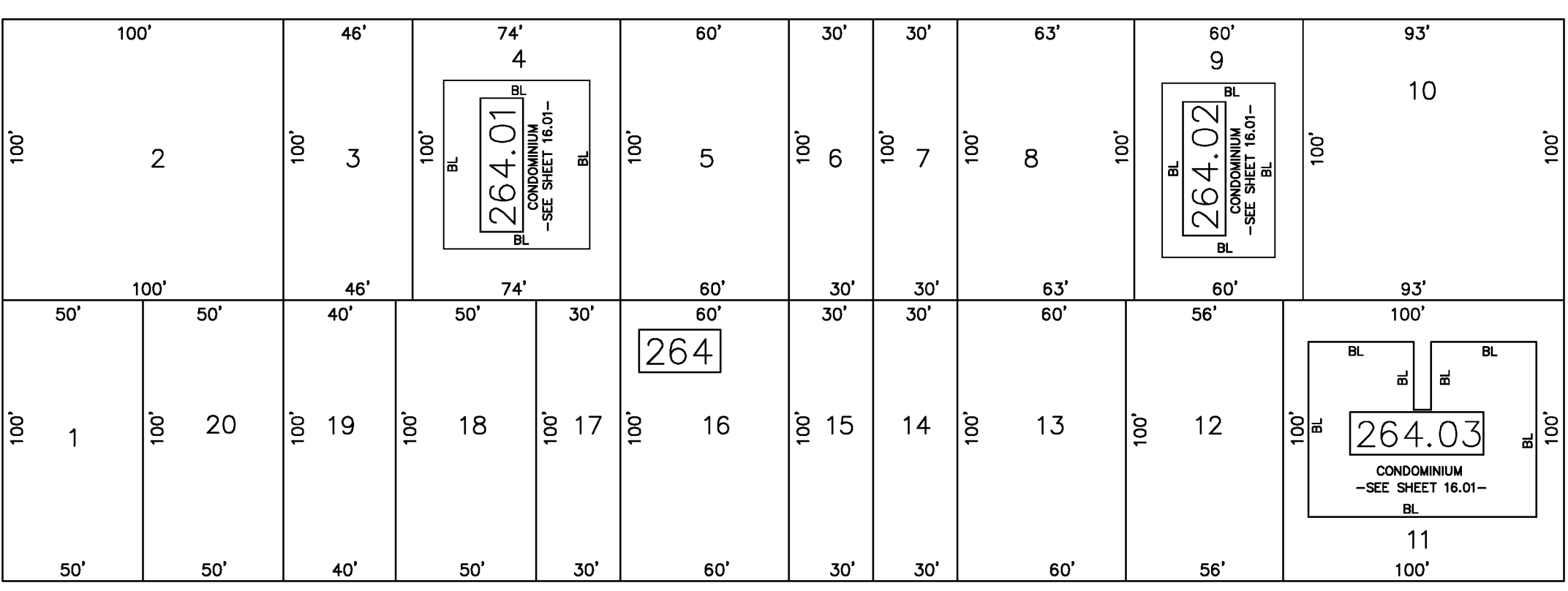
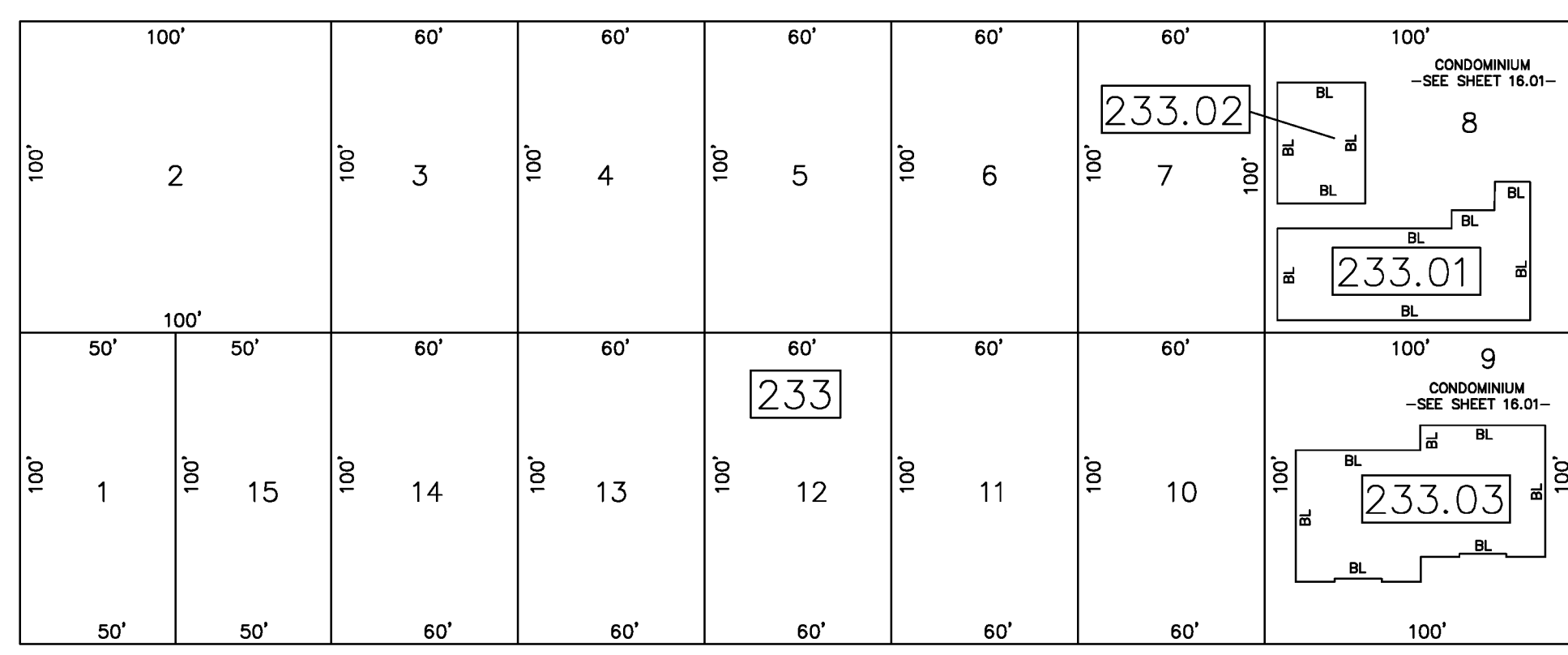
17TH AVENUE

AVENUE



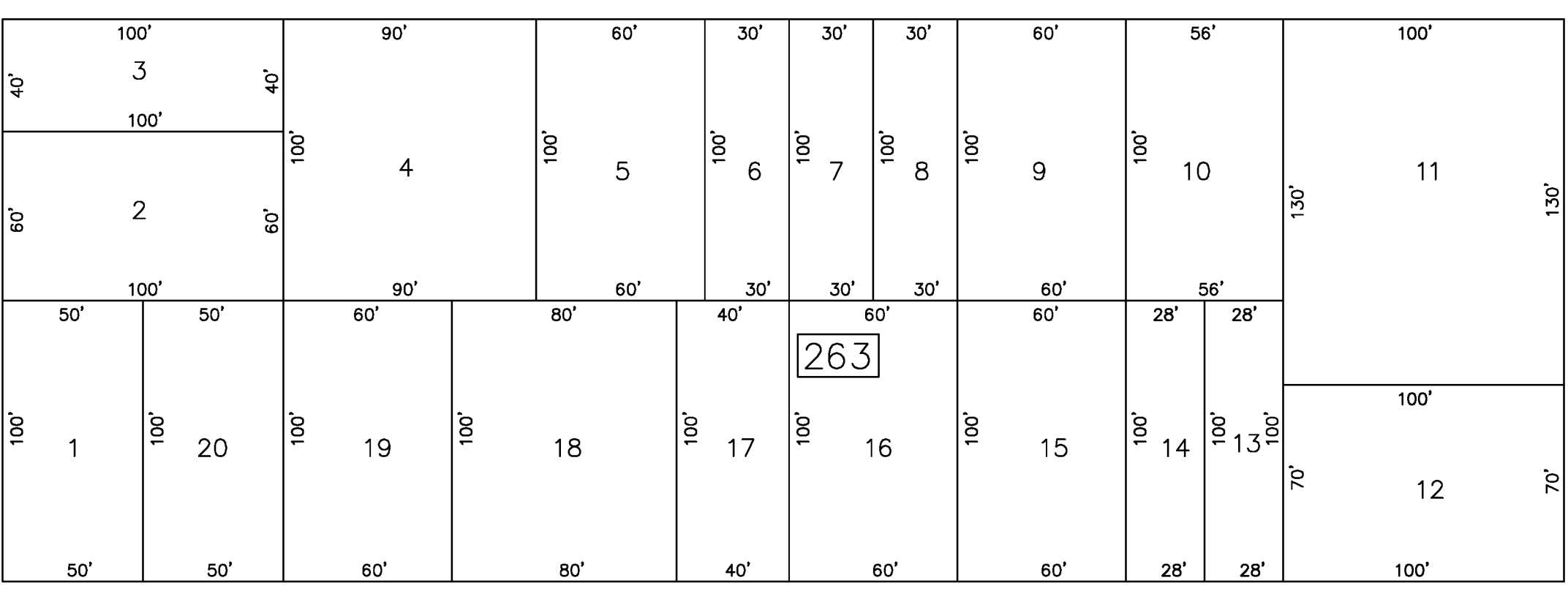
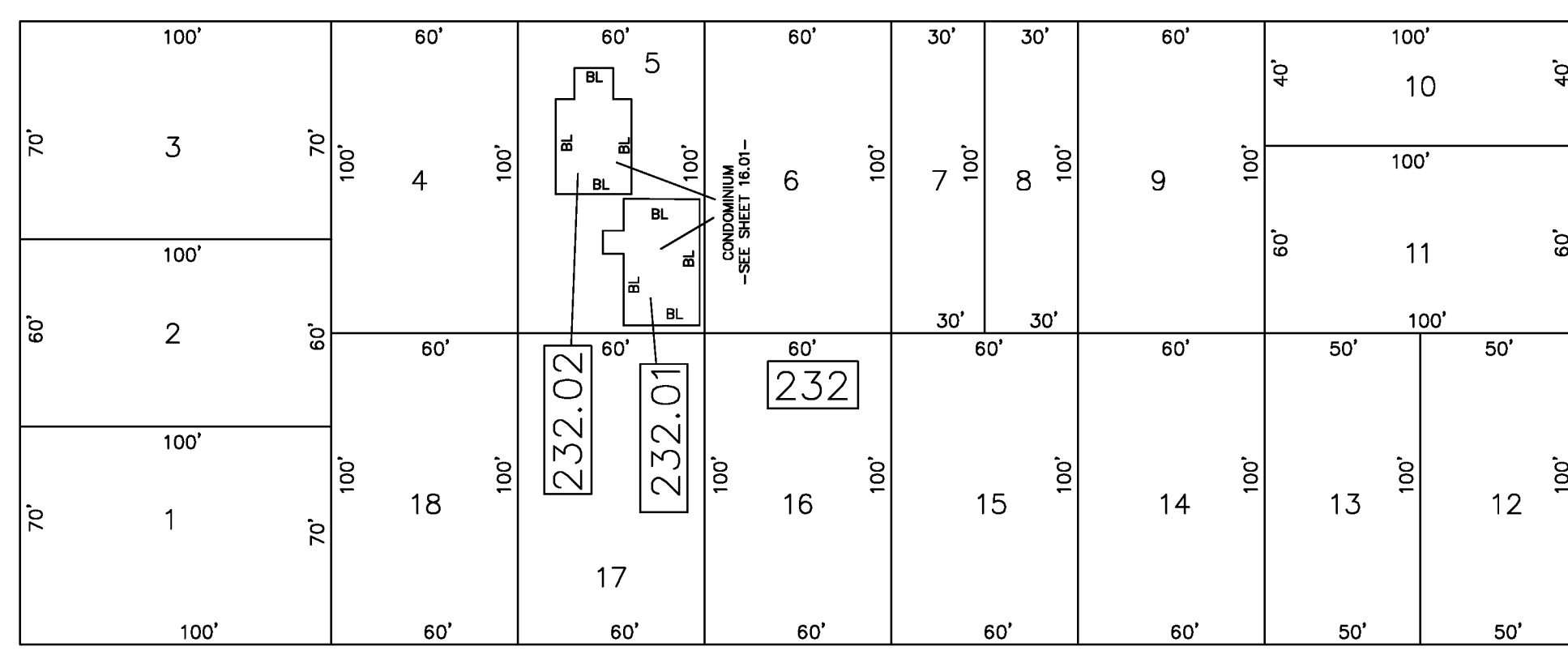
18TH AVENUE

AVENUE



19TH AVENUE

AVENUE



20TH AVENUE

AVENUE

SHEET

NO. 10

AVENUE

AVENUE

AVENUE

SHEET NO. 15

SHEET NO. 17

CENTRAL

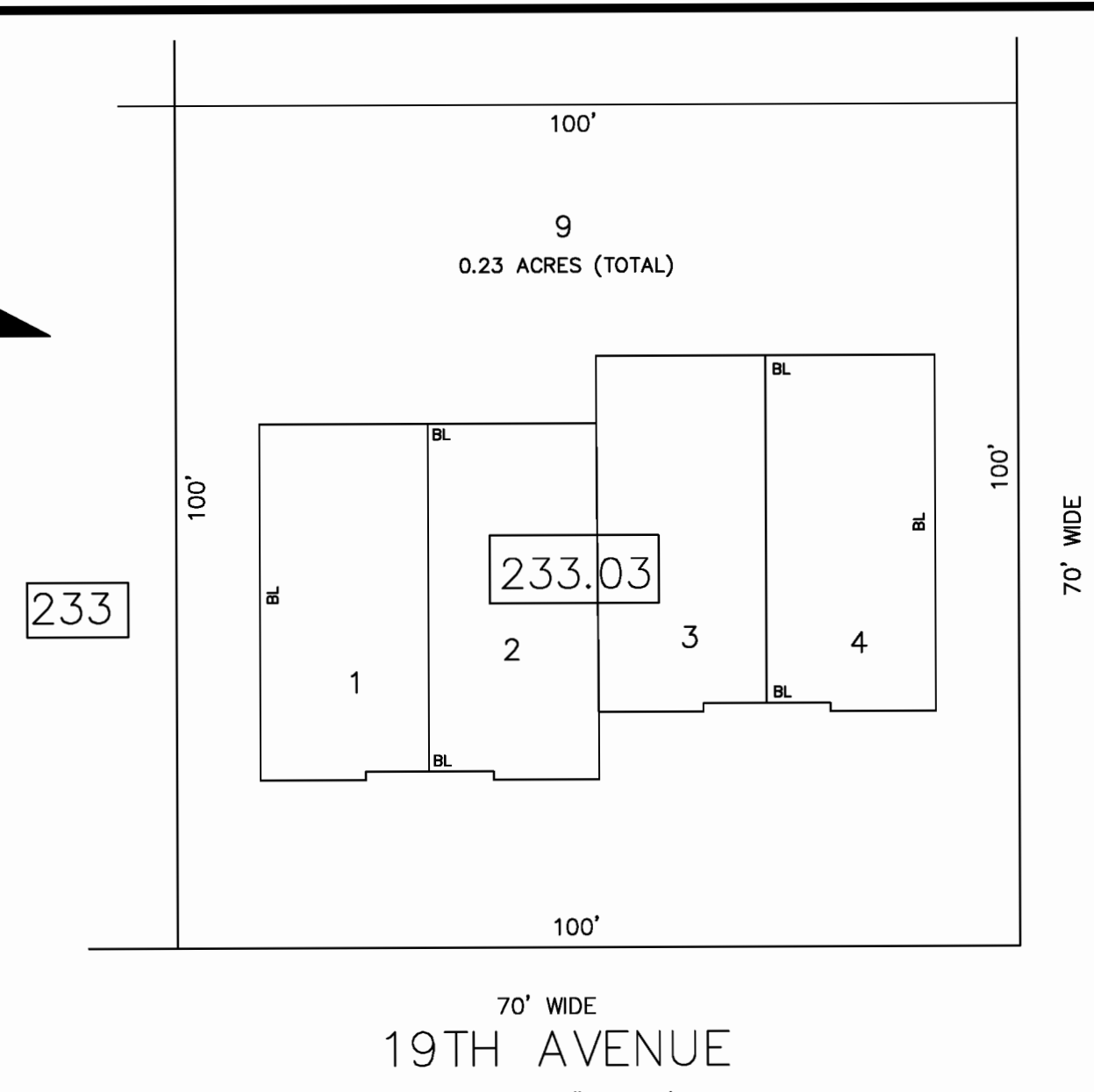
ATLANTIC

SURF

REVISIONS		
DATE	NAME	NO.
DEC. 2011	LEWIS H. CONLEY JR.	21212

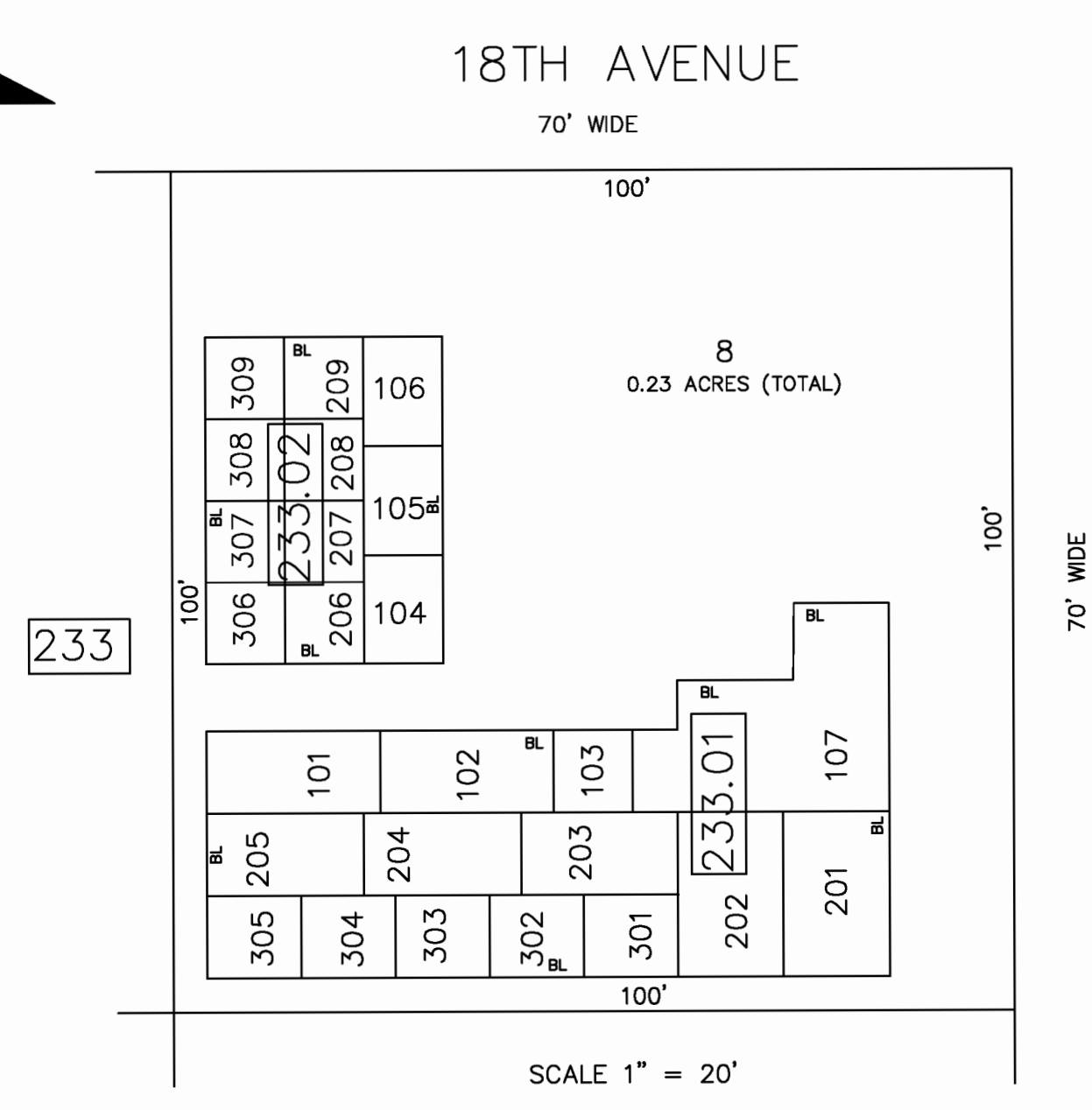
THIS TAX MAP HAS BEEN DRAWN USING COMPUTER AIDED DRAFTING/ DESIGN (CAD/D) AND COORDINATE GEOMETRY (COGO)

TAX MAP
 CITY OF NORTH WILDWOOD
 CAPE MAY COUNTY, NEW JERSEY
 SCALE: 1" = 50' DATE: NOVEMBER 3, 2003
 LEWIS H. CONLEY JR.
 NEW JERSEY LICENSED LAND SURVEYOR NO. 21212
 van note-harvey associates, p.c.
 CONSULTING ENGINEERS, PLANNERS, LAND SURVEYORS
 211 N. MAIN STREET CAPE MAY COURT HOUSE, N.J. 08210



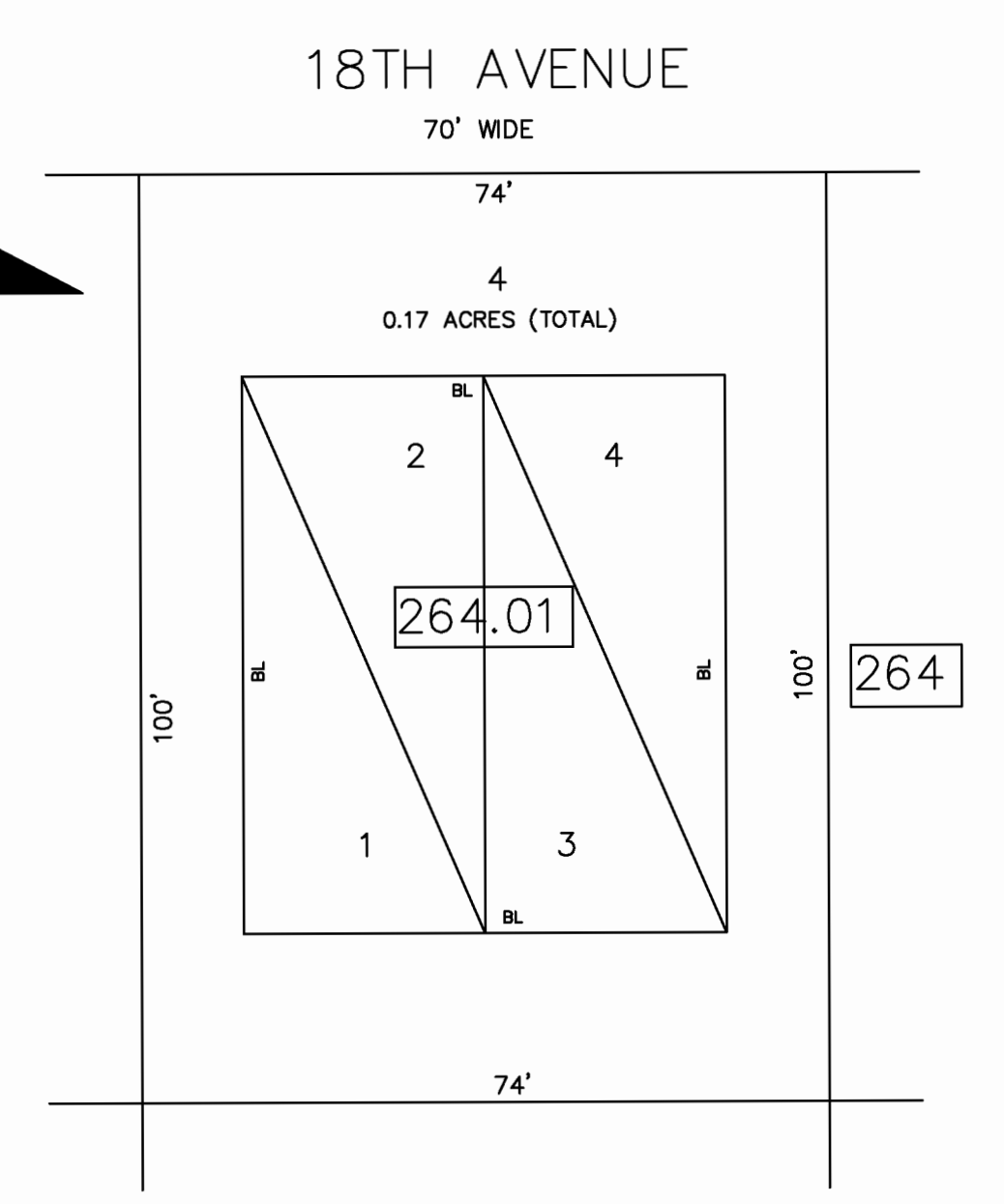
229 E. 19TH STREET CONDOMINIUMS

BLOCK NUMBER	LOT NUMBER	UNIT NUMBER	SQ. FT.
233.03	1	1	832
	2	2	832
	3	3	832
	4	4	832



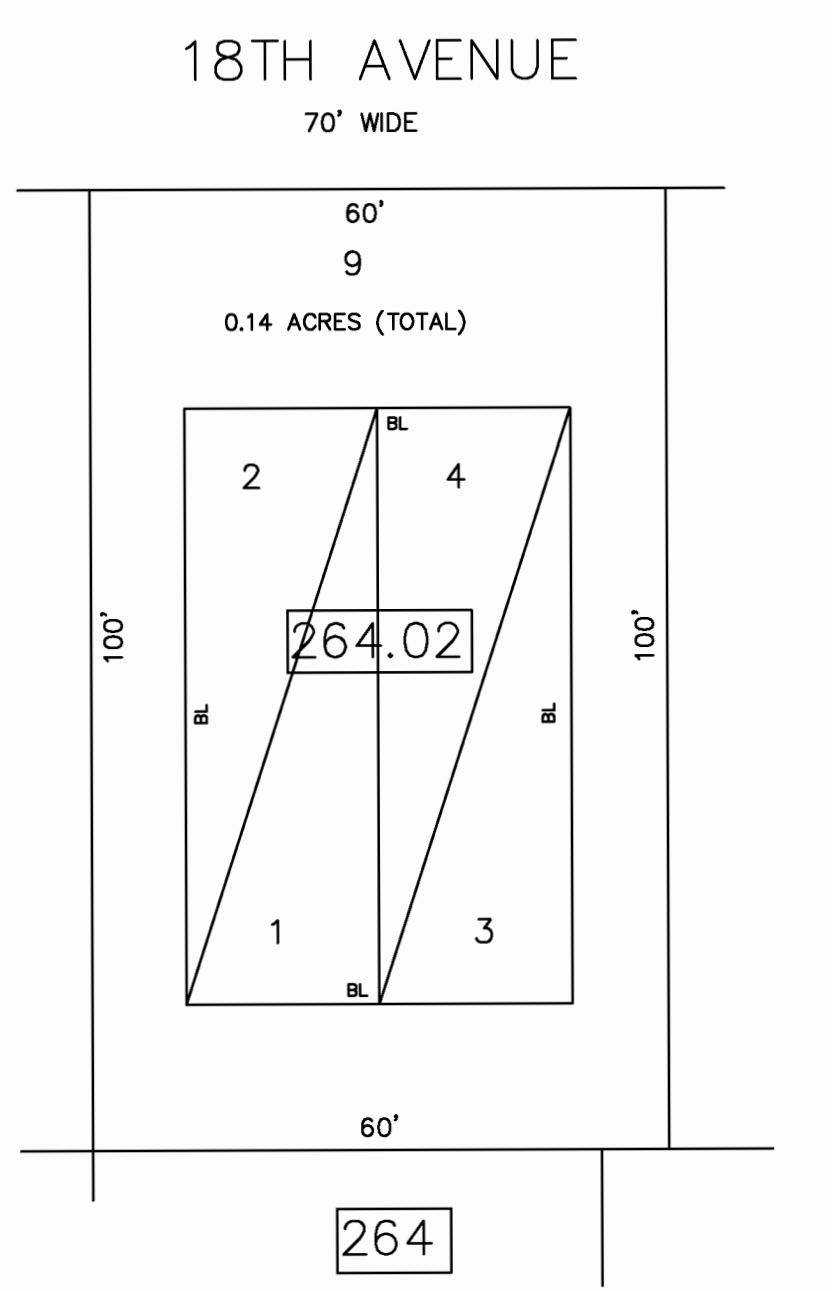
HAMILTON HOUSE CONDOMINIUMS

BLOCK NUMBER	LOT NUMBER	UNIT NUMBER	SQ. FT.	FLOOR
233.01	101	101	576	1ST
	102	102	576	1ST
	103	103	188	1ST
	107	107	782	1ST
	201	201	394	2ND
	202	202	394	2ND
	203	203	576	2ND
	204	204	576	2ND
	205	205	310	2ND
	301	301	286	3RD
233.02	104	104	188	1ST
	105	105	324	1ST
	106	106	324	1ST
	206	206	235	2ND
	207	207	324	2ND
	208	208	324	2ND
	209	209	324	2ND
	306	306	235	3RD
	307	307	324	3RD
	308	308	324	3RD
309	309	324	3RD	



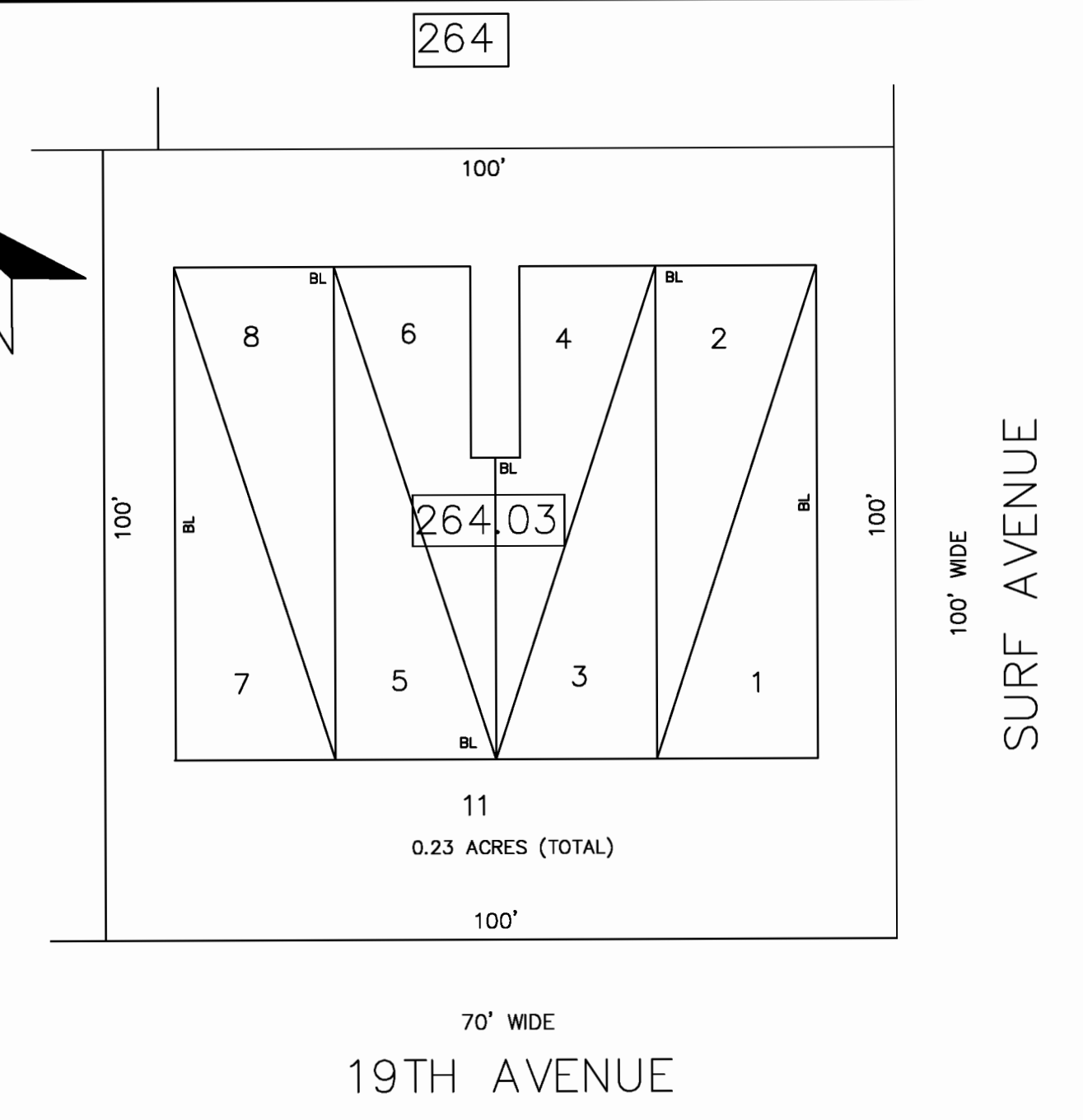
318 EAST 18TH AVENUE CONDOMINIUM

BLOCK NUMBER	LOT NUMBER	UNIT NUMBER	SQ. FT.	FLOOR
264.01	1	A	1,560	1ST
	2	B	1,560	2ND
	3	C	1,560	1ST
	4	D	1,560	2ND



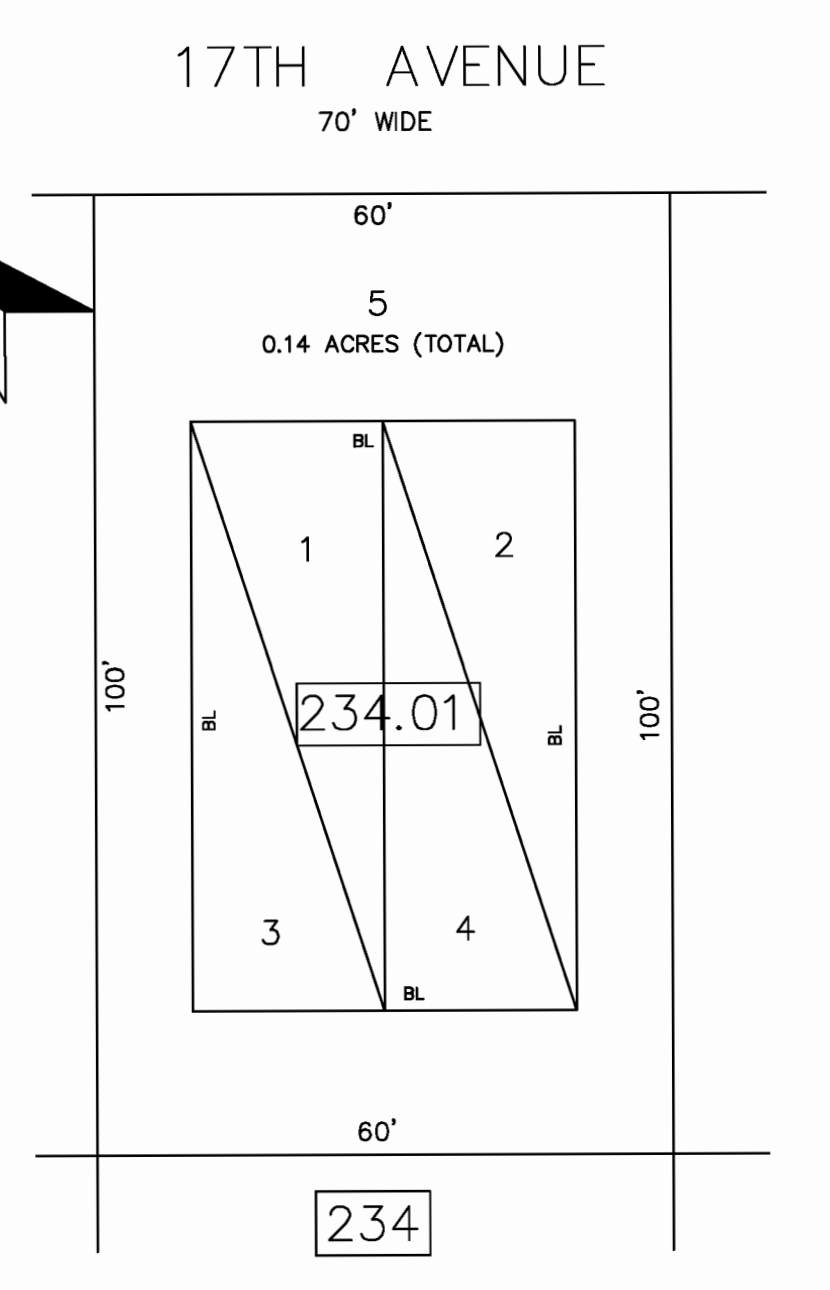
18TH & SURF CONDOMINIUM

BLOCK NUMBER	LOT NUMBER	UNIT NUMBER	SQ. FT.	FLOOR
264.02	1	A	1,100	1ST
	2	B	1,100	2ND
	3	C	1,100	1ST
	4	D	1,100	2ND



19TH & SURF CONDOMINIUM

BLOCK NUMBER	LOT NUMBER	UNIT NUMBER	SQ. FT.	FLOOR
264.03	1	A	1,100	1ST
	2	B	1,100	2ND
	3	C	1,100	1ST
	4	D	1,100	2ND
	5	E	1,100	1ST
	6	F	1,100	2ND
	7	G	1,100	1ST
	8	H	1,100	2ND



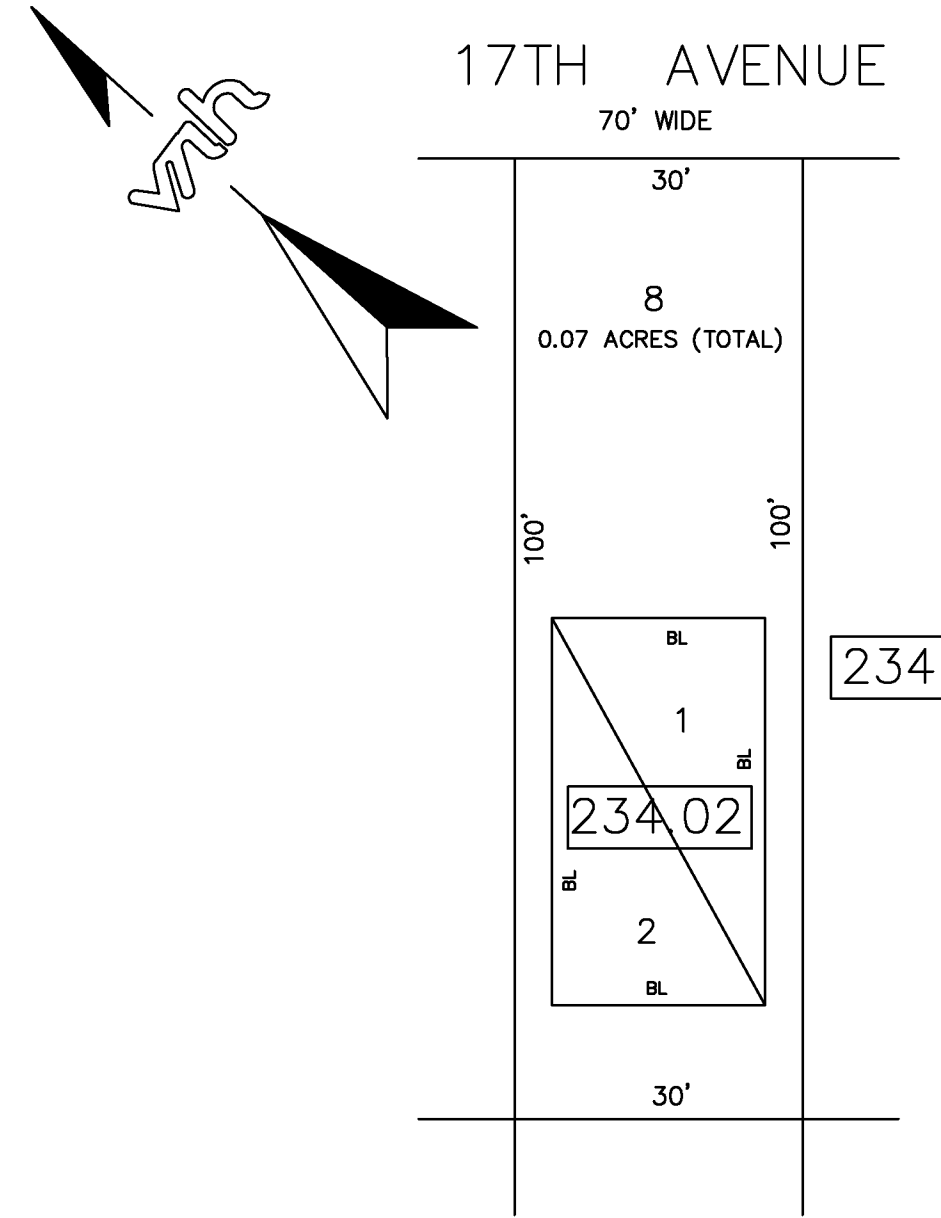
NAUTIC WALK CONDOMINIUM

BLOCK NUMBER	LOT NUMBER	UNIT NUMBER	SQ. FT.
234.01	1	A	1,220
	2	B	1,220
	3	C	1,220
	4	D	1,220

REVISIONS		
DATE	NAME	NO.
DEC. 2011	LEWIS H. CONLEY JR.	21212

THIS TAX MAP HAS BEEN DRAWN USING COMPUTER AIDED DRAFTING/ DESIGN (CAD/D) AND COORDINATE GEOMETRY (COGO)

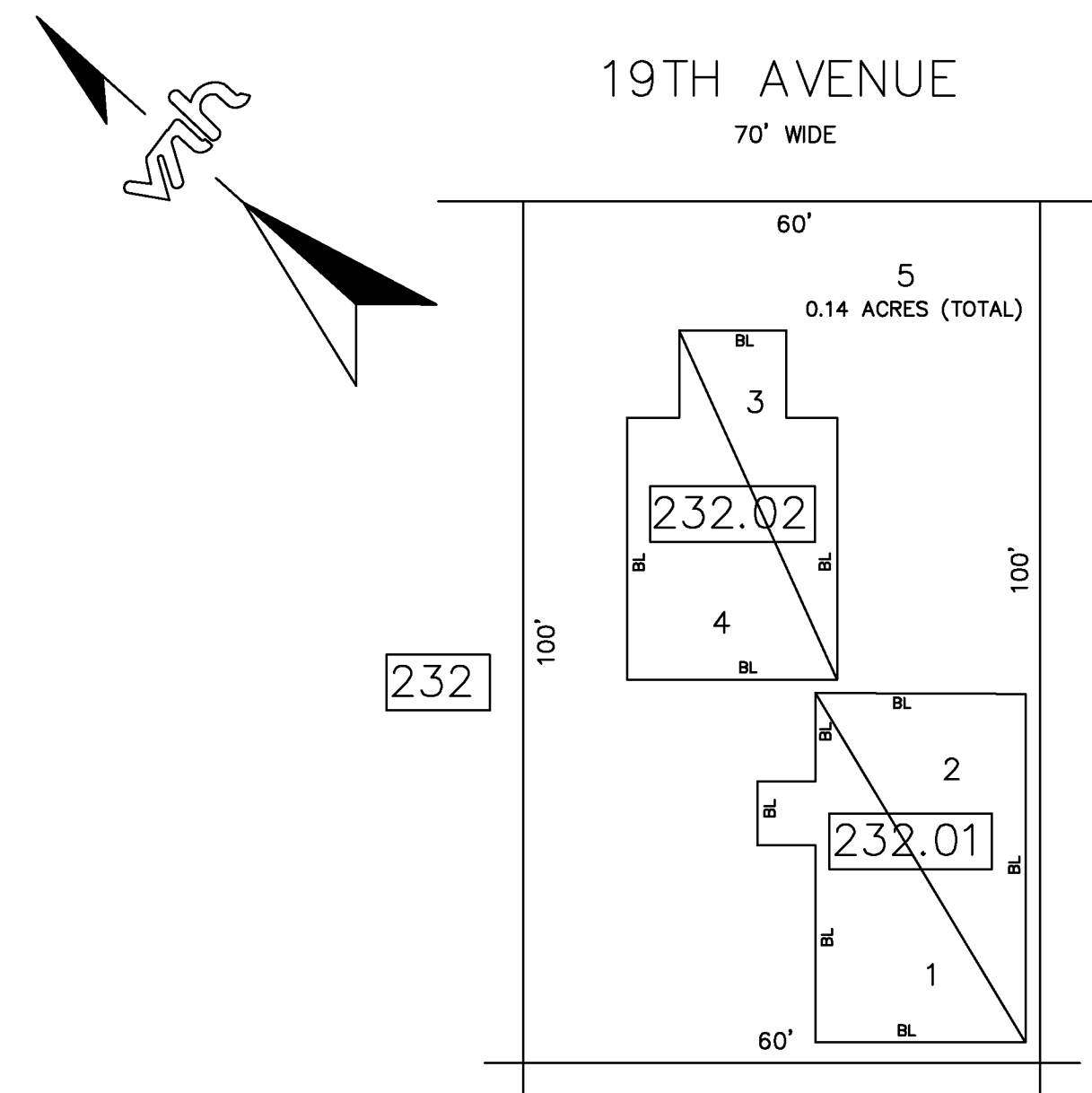
TAX MAP
 CITY OF NORTH WILDWOOD
 CAPE MAY COUNTY, NEW JERSEY
 SCALE: AS SHOWN DATE: NOVEMBER 3, 2003
LEWIS H. CONLEY JR.
 NEW JERSEY LICENSED LAND SURVEYOR NO. 21212
 van note-harvey associates, p.c.
 CONSULTING ENGINEERS, PLANNERS, LAND SURVEYORS
 211 N. MAIN STREET CAPE MAY COURT HOUSE, N.J. 08210



SCALE 1" = 20'

222 EAST 17TH AVENUE CONDOMINIUM

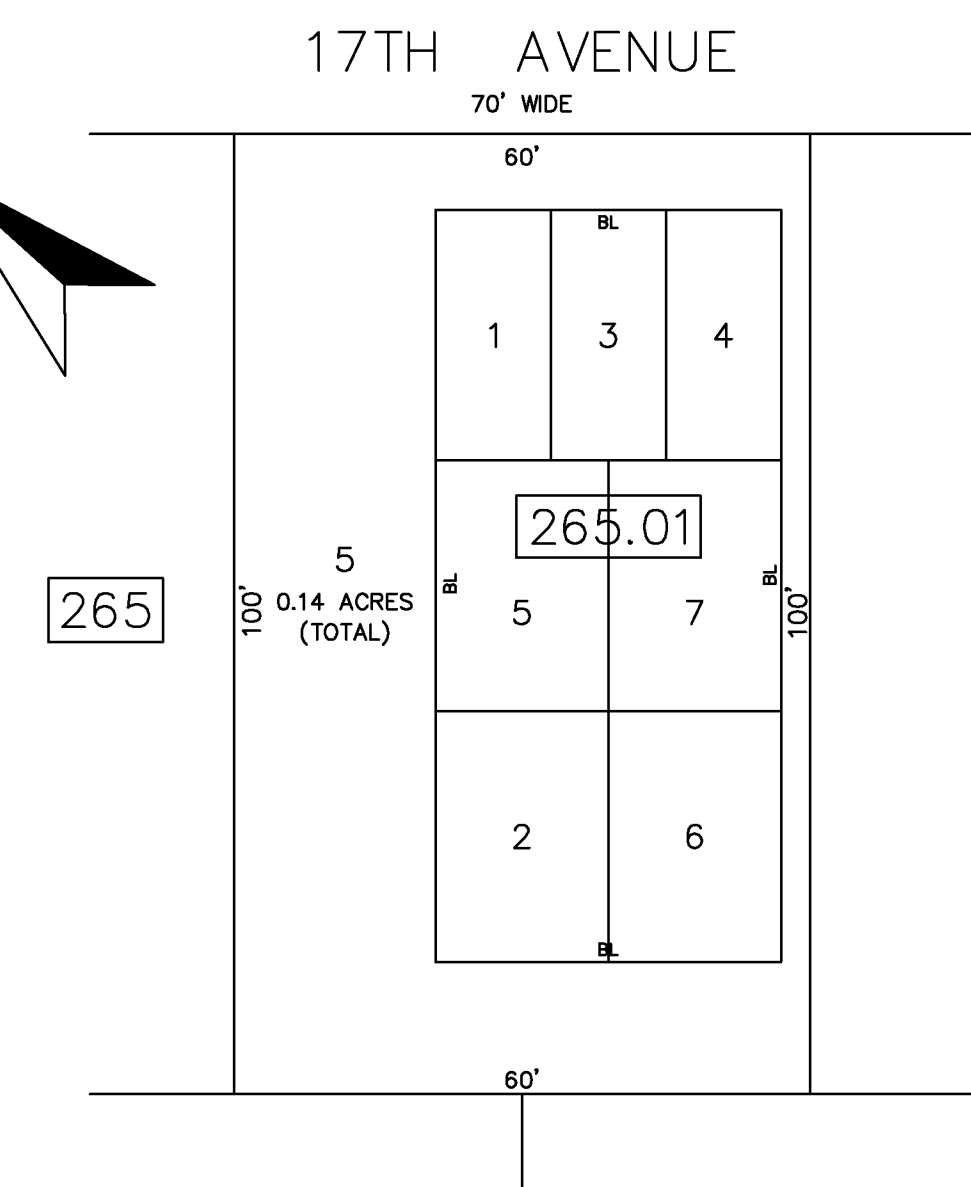
BLOCK NUMBER	LOT NUMBER	UNIT NUMBER	SQ. FT.	FLOOR
234.02	1	A	900	1ST
	2	B	900	2ND



SCALE 1" = 20'

222 EAST 17TH AVENUE CONDOMINIUM

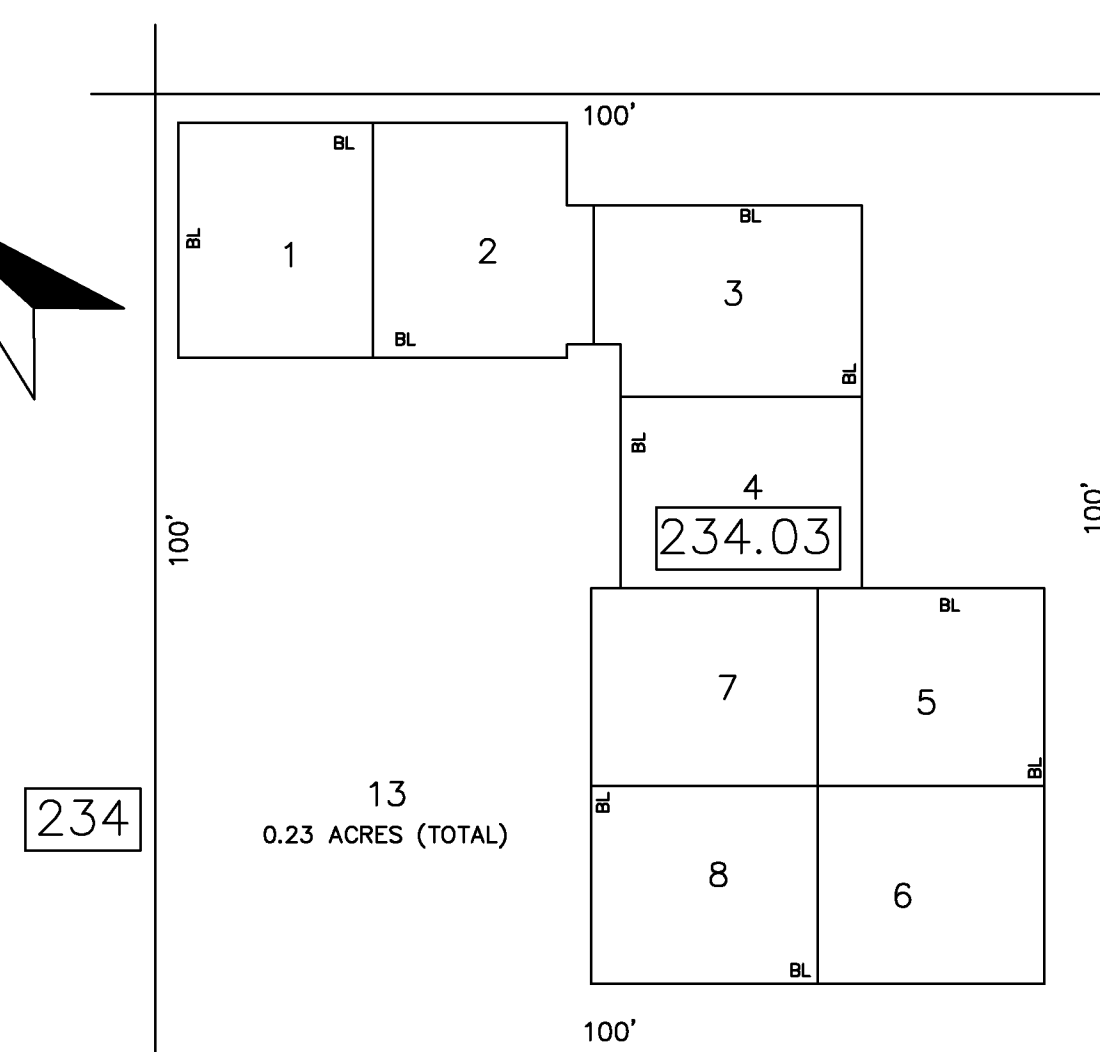
BLOCK NUMBER	LOT NUMBER	UNIT NUMBER	SQ. FT.	FLOOR
232.01	1	A	1,061	2ND
	2	B	1,017	1ST
232.02	3	C	857	1ST
	4	D	1,373	2ND



SCALE 1" = 20'

316 EAST 17TH AVENUE CONDOMINIUM

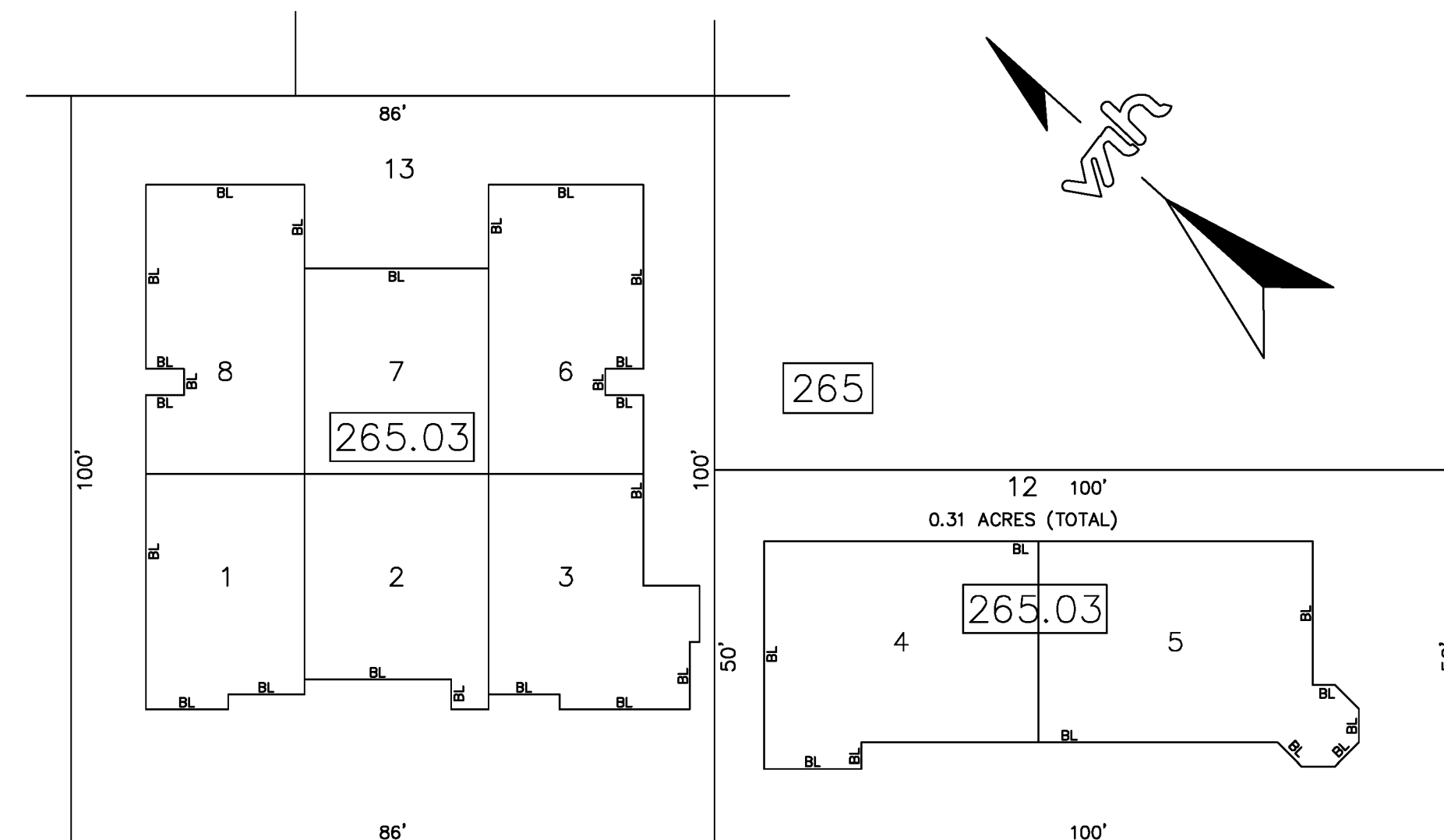
BLOCK NUMBER	LOT NUMBER	UNIT NUMBER	SQ. FT.	FLOOR
265.01	1	1	1,073	1ST
	2	2	1,073	1ST
	3	3	1,215	2ND
	4	4	1,310	2ND
	5	5	1,281	2ND
	6	6	1,431	2ND
	7	7	1,404	2ND



SCALE 1" = 20'

OCEAN COURT CONDOMINIUMS

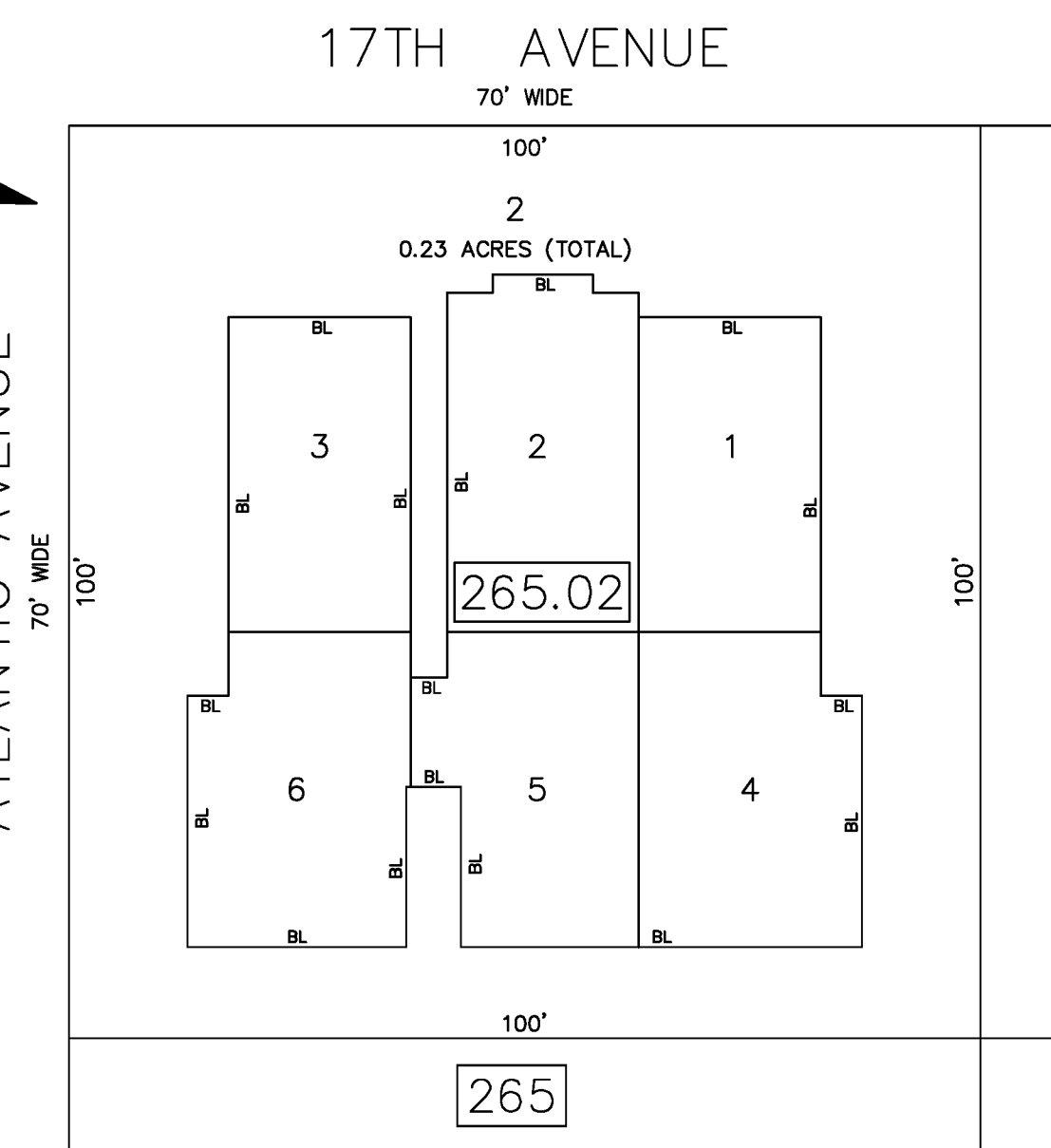
BLOCK NUMBER	LOT NUMBER	UNIT NUMBER	SQ. FT.	FLOOR
234.03	1	1	968	1ST/2ND
	2	2	968	1ST/2ND
	3	3	968	1ST/2ND
	4	4	968	1ST/2ND
	5	5	968	1ST/2ND
	6	6	968	1ST/2ND
	7	7	968	1ST/2ND
	8	8	968	1ST/2ND



SCALE 1" = 20'

SURF 18 CONDOMINIUM

BLOCK NUMBER	LOT NUMBER	UNIT NUMBER	SQ. FT.	FLOOR
265.03	1	331-A	1,442	1ST
	2	333-A	1,318	1ST
	3	335-A	1,472	1ST
	4	1706-A	1,997	1ST
	5	1706-B	1,997	2ND
	6	335-B	1,472	2ND
	7	333-B	1,318	2ND
	8	331-B	1,472	2ND



SCALE 1" = 20'

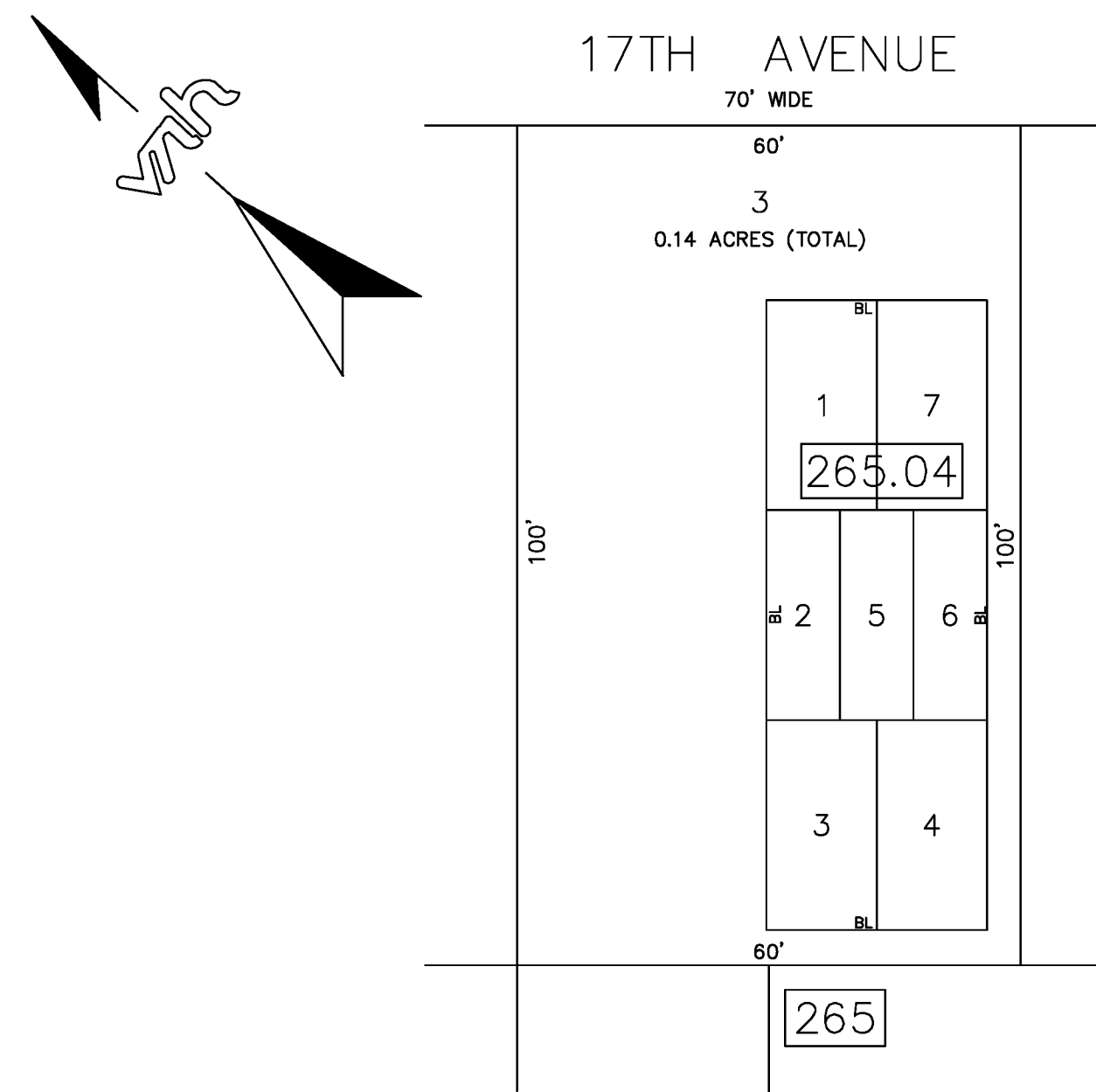
POMPANO BAY CONDOMINIUM

BLOCK NUMBER	LOT NUMBER	UNIT NUMBER	SQ. FT.	FLOOR
265.02	1	A	1,504	2ND
	2	B	1,364	2ND
	3	C	1,338	2ND
	4	D	1,504	3RD
	5	E	1,364	3RD
	6	F	1,338	3RD

THIS TAX MAP HAS BEEN DRAWN USING COMPUTER AIDED DRAFTING/ DESIGN (CAD/D) AND COORDINATE GEOMETRY (COGO)

REVISIONS		
DATE	NAME	NO.
DEC. 2011	LEWIS H. CONLEY JR.	21212

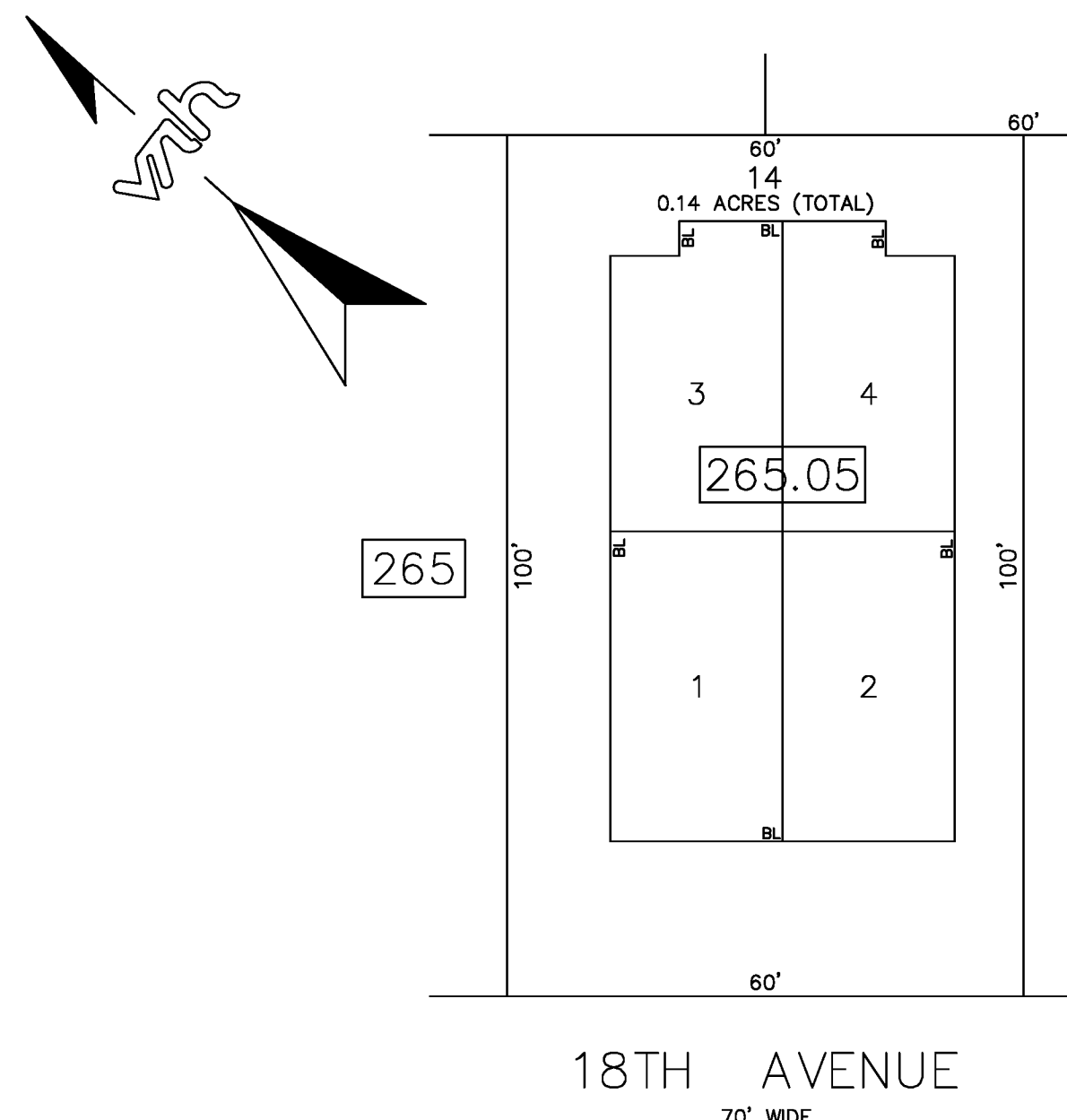
TAX MAP
 CITY OF NORTH WILDWOOD
 CAPE MAY COUNTY, NEW JERSEY
 SCALE: AS SHOWN DATE: NOVEMBER 3, 2003
 LEWIS H. CONLEY JR.
 NEW JERSEY LICENSED LAND SURVEYOR NO. 21212
 van note-harvey associates, p.c.
 CONSULTING ENGINEERS, PLANNERS, LAND SURVEYORS
 211 N. MAIN STREET CAPE MAY COURT HOUSE, N.J. 08210



SCALE 1" = 20'

310 EAST 17TH STREET CONDOMINIUM

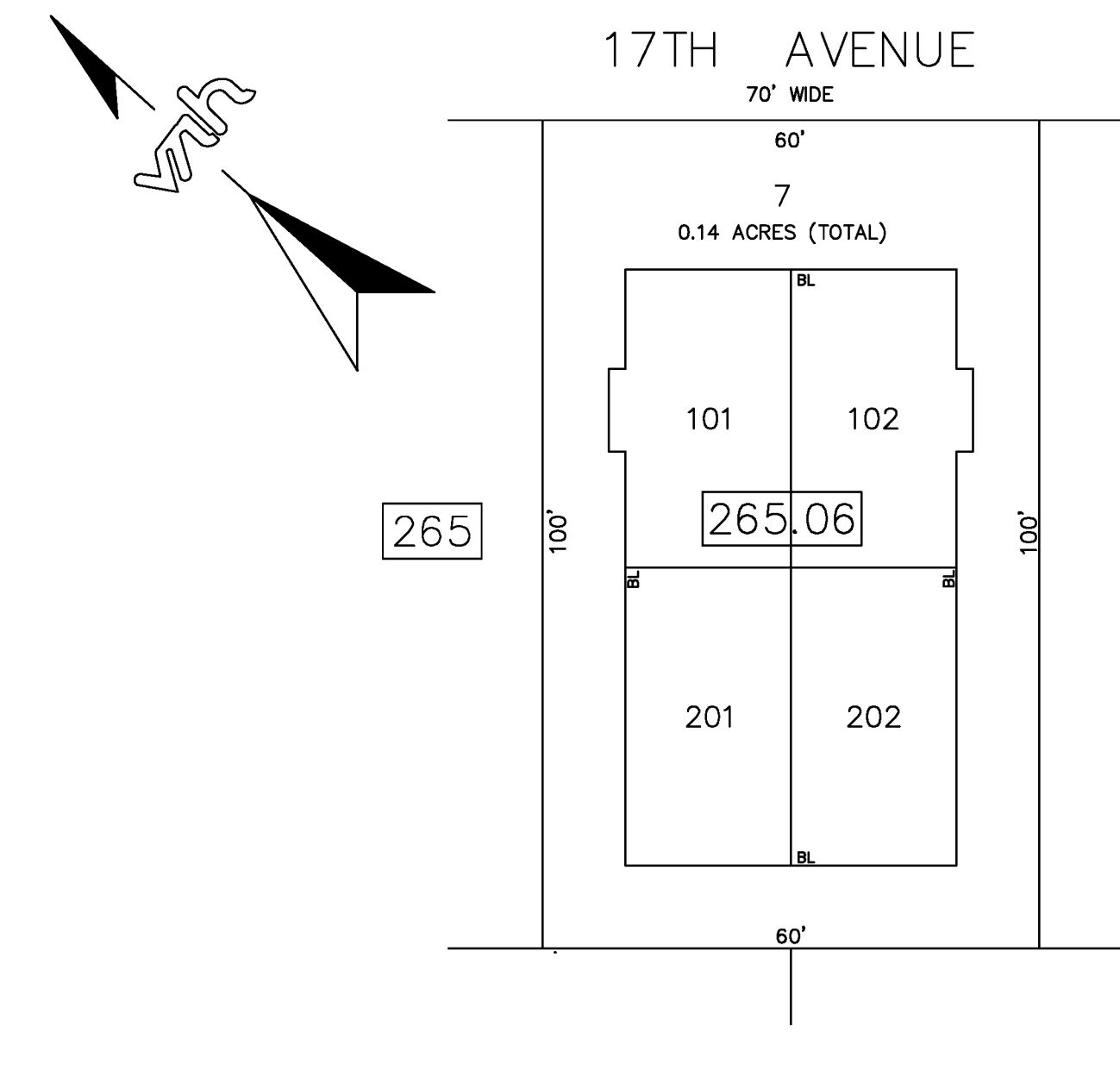
BLOCK NUMBER	LOT NUMBER	UNIT NUMBER	SQ. FT.	FLOOR
265.04	1	1	-	1ST
	2	2	-	1ST
	3	3	-	1ST
	4	4	-	2ND
	5	5	-	2ND
	6	6	-	2ND
	7	7	-	2ND



SCALE 1" = 20'

323 EAST 18TH CONDOMINIUM

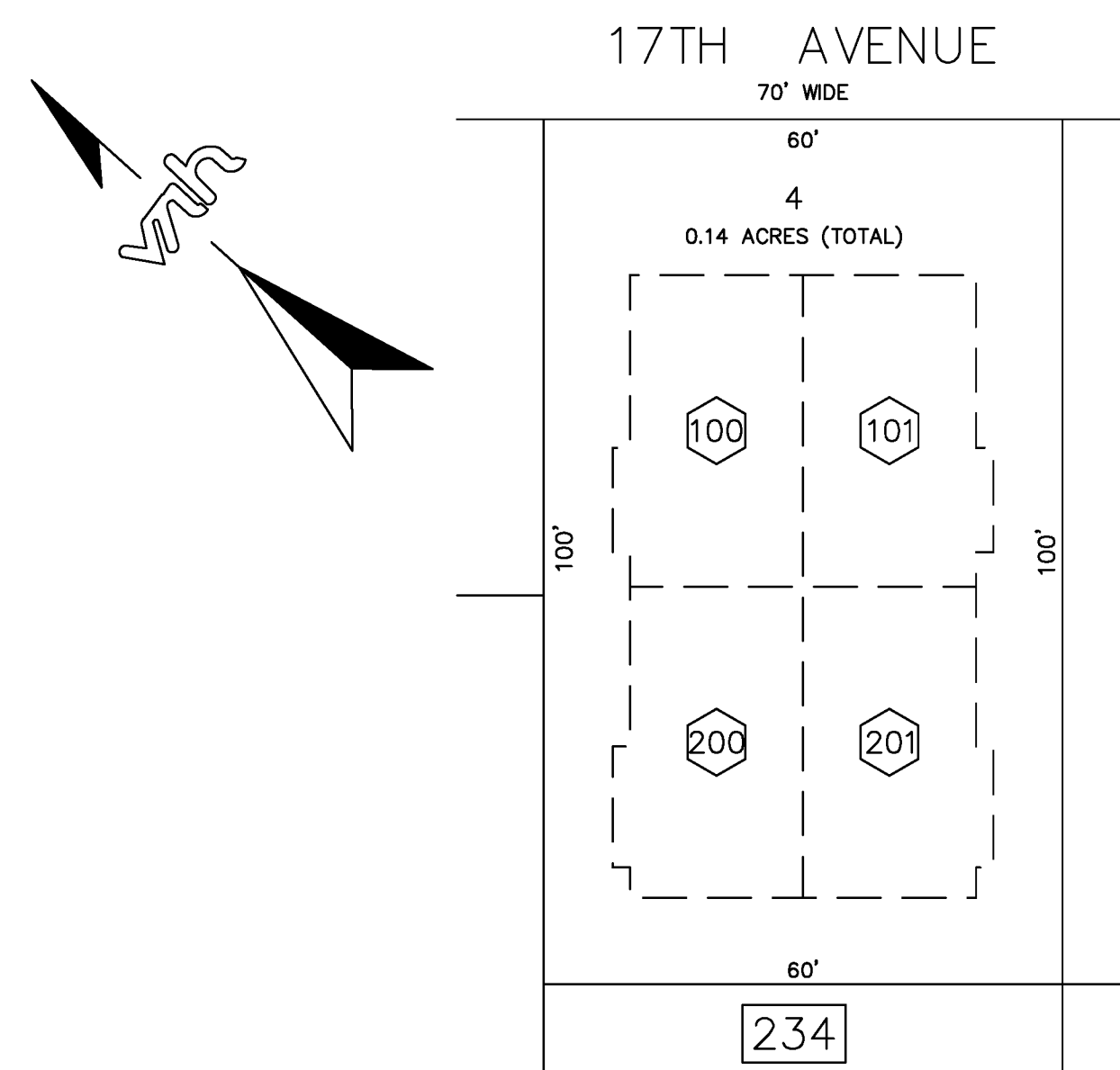
BLOCK NUMBER	LOT NUMBER	UNIT NUMBER	SQ. FT.	FLOOR
265.05	1	101	-	1ST
	2	102	-	1ST
	3	201	-	2ND
	4	202	-	2ND



SCALE 1" = 20'

324 EAST 17TH AVENUE CONDOMINIUM

BLOCK NUMBER	LOT NUMBER	UNIT NUMBER	SQ. FT.	FLOOR
265.06	101	101	1,365	1ST
	102	102	1,365	1ST
	201	201	1,365	2ND
	202	202	1,365	2ND



SCALE 1" = 20'

208 EAST 17TH STREET CONDOMINIUM

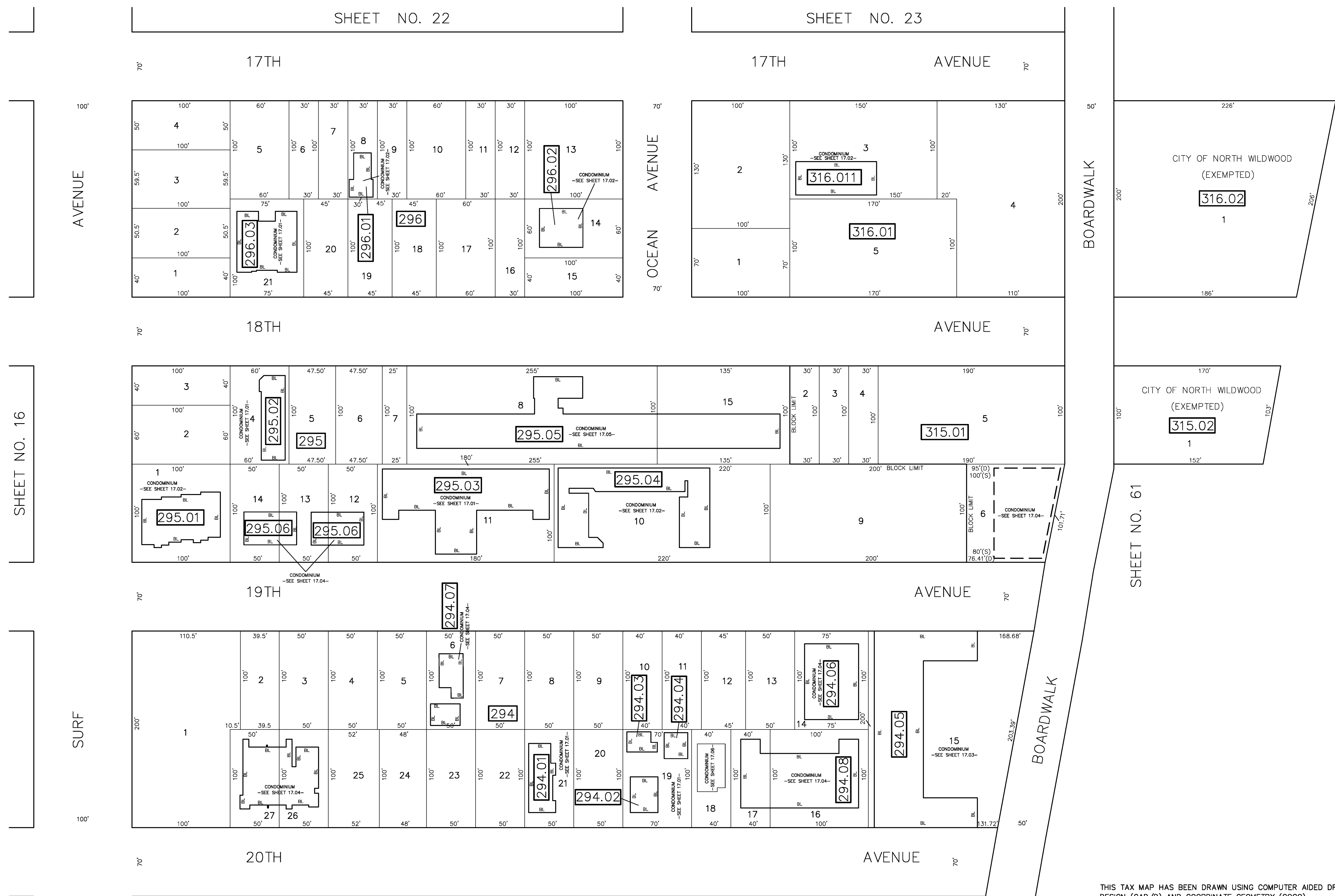
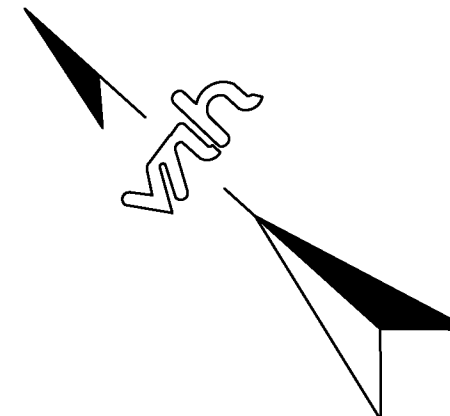
BLOCK NUMBER	LOT NUMBER	QUALIFIER	UNIT NUMBER	SQ. FT.	FLOOR
234	4	C100	100	2,002	1ST/2ND
		C101	101	2,002	1ST/2ND
		C200	200	1,373	3RD
		C201	201	1,373	3RD

LEGEND
 (2) = QUALIFIER C0002

REVISIONS		
DATE	NAME	NO.

THIS TAX MAP HAS BEEN DRAWN USING COMPUTER AIDED DRAFTING/ DESIGN (CAD/D) AND COORDINATE GEOMETRY (COGO)

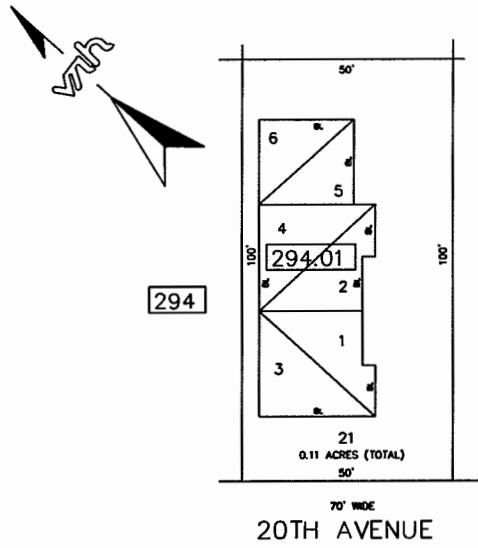
TAX MAP
 CITY OF NORTH WILDWOOD
 CAPE MAY COUNTY, NEW JERSEY
 SCALE: AS SHOWN DATE: DECEMBER 2011
 LEWIS H. CONLEY JR.
 NEW JERSEY LICENSED LAND SURVEYOR NO. 21212
 van note-harvey associates, p.c.
 CONSULTING ENGINEERS, PLANNERS, LAND SURVEYORS
 211 N. MAIN STREET CAPE MAY COURT HOUSE, N.J. 08210



THIS TAX MAP HAS BEEN DRAWN USING COMPUTER AIDED DRAFTING/ DESIGN (CAD/D) AND COORDINATE GEOMETRY (COGO)

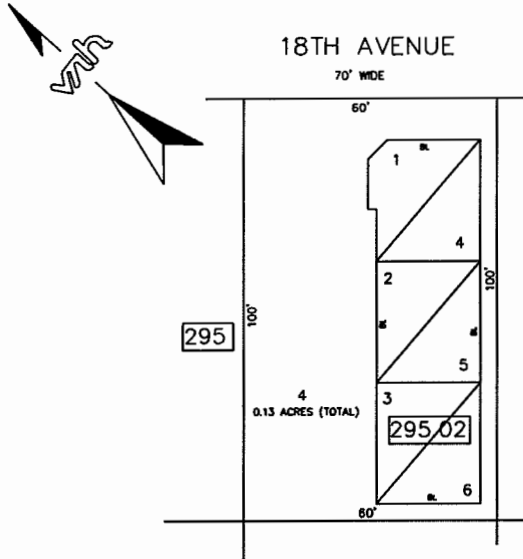
TAX MAP
CITY OF NORTH WILDWOOD
 CAPE MAY COUNTY, NEW JERSEY
 SCALE: 1" = 50' DATE: NOVEMBER 3, 2013
LEWIS H. CONLEY JR.
 NEW JERSEY LICENSED LAND SURVEYOR NO. 21212
 van note-harvey associates, p.c.
 CONSULTING ENGINEERS, PLANNERS, LAND SURVEYORS
 211 N. MAIN STREET CAPE MAY COURT HOUSE, N.J. 08210

REVISIONS		
DATE	NAME	NO.
NOV. 2008	LEWIS H. CONLEY JR.	21212
DEC. 2011	LEWIS H. CONLEY JR.	21212
SEPT. 2013	LEWIS H. CONLEY JR.	21212



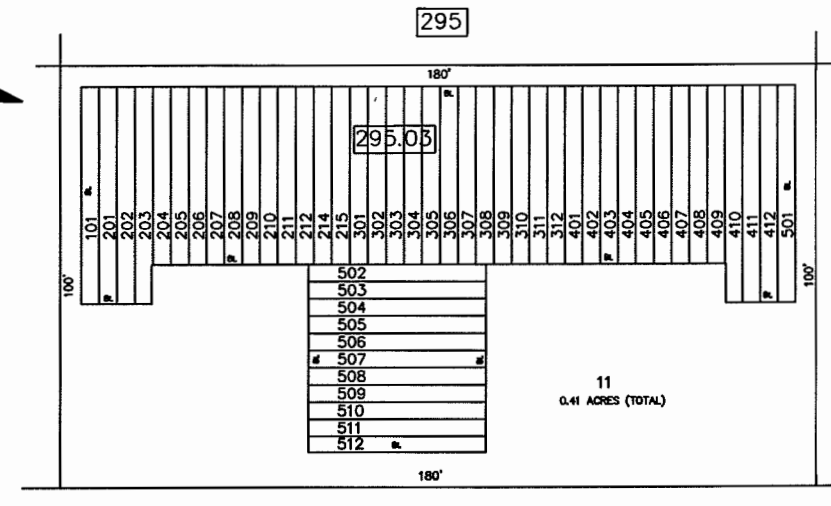
SCALE 1" = 20'
OCEAN WALK CONDOMINIUM

BLOCK NUMBER	LOT NUMBER	UNIT NUMBER	SQ. FT.	FLOOR
294.01	1	1	615	1ST
	2	2	615	1ST
	3	3	615	2ND
	4	4	615	2ND
	5	5	314	1ST
	6	6	429	2ND



SCALE 1" = 20'
OCEAN SIX CONDOMINIUM

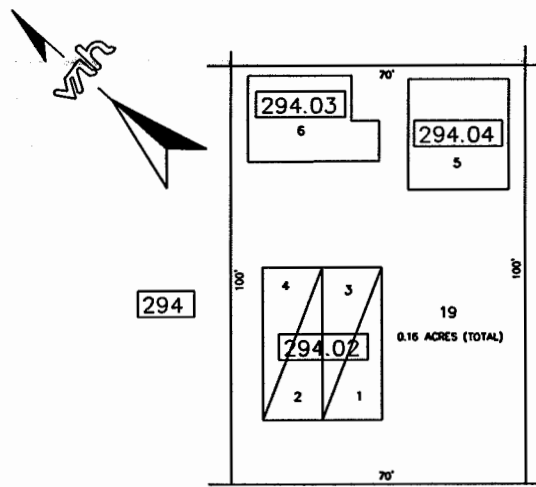
BLOCK NUMBER	LOT NUMBER	UNIT NUMBER	SQ. FT.	FLOOR
295.02	1	1	610	1ST
	2	2	600	1ST
	3	3	600	1ST
	4	4	600	2ND
	5	5	300	2ND
	6	6	600	2ND



SCALE 1" = 20'
MALI KAI CONDOMINIUM

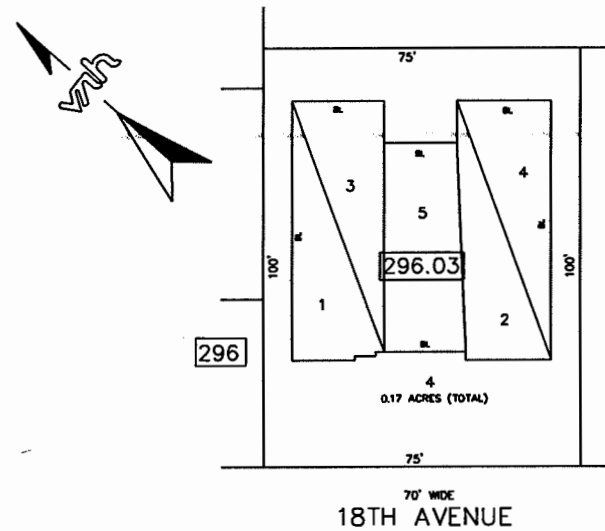
BLOCK NUMBER	LOT NUMBER	UNIT NUMBER	SQ. FT.	FLOOR
295.03	101	101	795	1ST
	201	201	497	2ND
	202	202	983	2ND
	203	203	983	2ND
	204	204	983	2ND
	205	205	983	2ND
	206	206	983	2ND
	207	207	983	2ND
	208	208	983	2ND
	209	209	983	2ND
	210	210	983	2ND
	211	211	983	2ND
	212	212	983	2ND
	214	214	983	2ND
	215	215	983	2ND
	301	301	983	3RD
	302	302	983	3RD
	303	303	983	3RD
	304	304	983	3RD
	305	305	983	3RD
	306	306	983	3RD
	307	307	983	3RD
	308	308	983	3RD
	309	309	983	3RD
	310	310	983	3RD

BLOCK NUMBER	LOT NUMBER	UNIT NUMBER	SQ. FT.	FLOOR
295.03	311	311	983	3RD
	312	312	983	3RD
	401	401	983	4TH
	402	402	983	4TH
	403	403	983	4TH
	404	404	983	4TH
	405	405	983	4TH
	406	406	983	4TH
	407	407	983	4TH
	408	408	983	4TH
	409	409	983	4TH
	410	410	983	4TH
	411	411	983	4TH
	412	412	983	4TH
	501	501	983	5TH
	502	502	983	5TH
	503	503	983	5TH
	504	504	983	5TH
	512	512	983	5TH



SCALE 1" = 20'
BEACH WALK CONDOMINIUM

BLOCK NUMBER	LOT NUMBER	UNIT NUMBER	SQ. FT.	FLOOR
294.02	1	1	515	1ST
	2	2	515	1ST
	3	3	515	2ND
	4	4	515	2ND
294.03	6	565	1ST	
294.04	5	629	1ST	



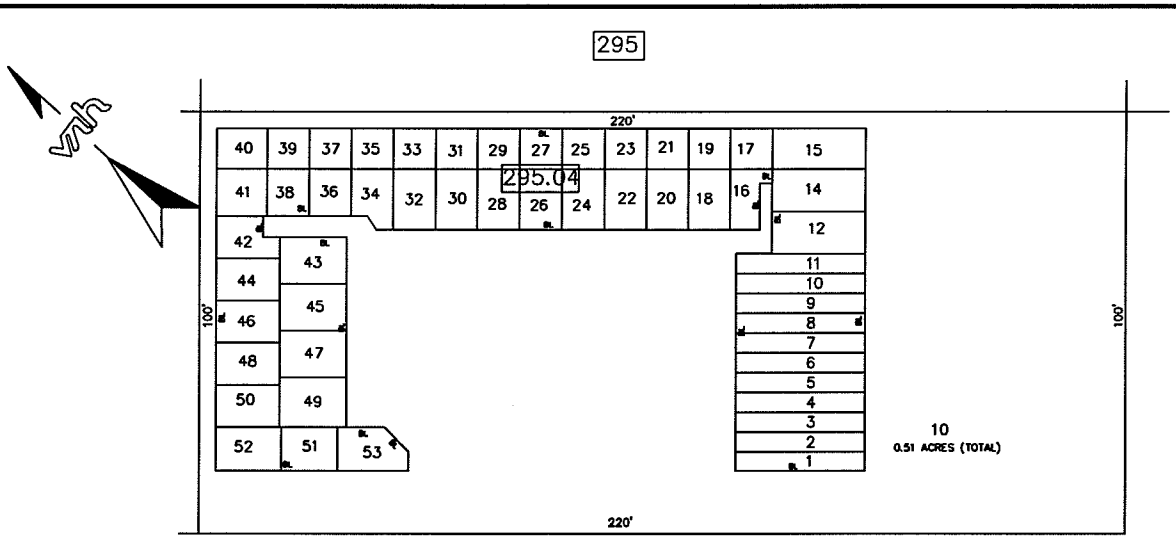
SCALE 1" = 20'
NORTH BEACH CONDOMINIUM

BLOCK NUMBER	LOT NUMBER	UNIT NUMBER	SQ. FT.	FLOOR
296.03	1	1A	1,139	1ST
	2	2A	1,116	1ST
	3	3B	1,195	2ND
	4	4B	1,700	2ND
	5	5B	1,793	1ST/2ND/3RD

REVISIONS		
DATE	NAME	NO.

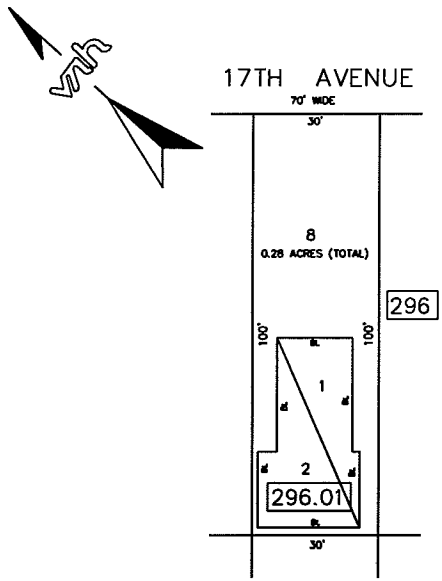
THIS TAX MAP HAS BEEN DRAWN USING COMPUTER AIDED DRAFTING/ DESIGN (CAD/D) AND COORDINATE GEOMETRY (COGO)

TAX MAP
CITY OF NORTH WILDWOOD
CAPE MAY COUNTY, NEW JERSEY
SCALE: AS SHOWN DATE: NOVEMBER 3, 2003
LEWIS H. CONLEY JR.
NEW JERSEY LICENSED LAND SURVEYOR NO. 21212
van note-harvey associates, p.c.
CONSULTING ENGINEERS, PLANNERS, LAND SURVEYORS
211 N. MAIN STREET CAPE MAY COURT HOUSE, N.J. 08210



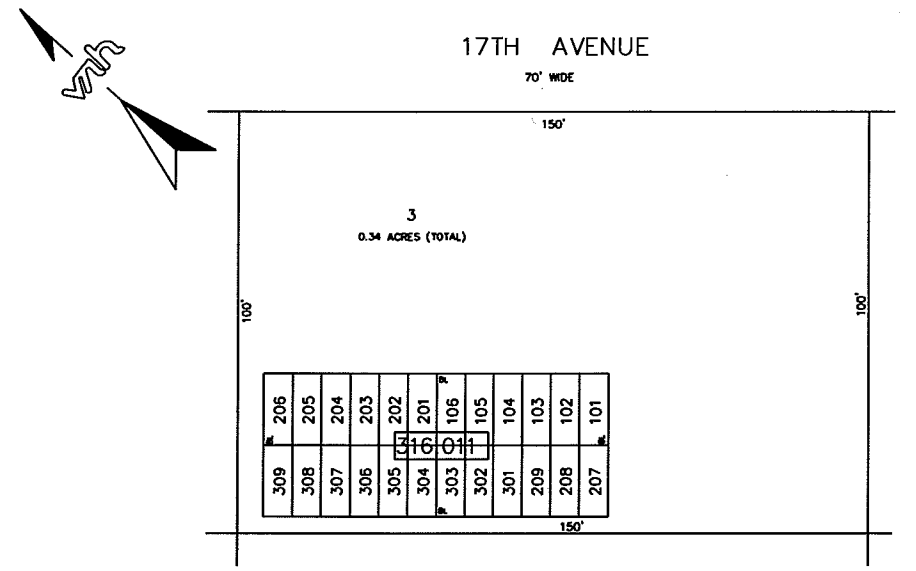
19TH AVENUE
SCALE 1" = 20'
MALIBU CONDOMINIUM

BLOCK NUMBER	LOT NUMBER	UNIT NUMBER	SQ. FT.	BLOCK NUMBER	LOT NUMBER	UNIT NUMBER	SQ. FT.
295.04	1	1	280	295.04	28	28	320
	2	2	390		29	29	280
	3	3	280		30	30	390
	4	4	280		31	31	390
	5	5	320		32	32	390
	6	6	320		33	33	390
	7	7	320		34	34	390
	8	8	320		35	35	390
	9	9	280		36	36	390
	10	10	280		37	37	390
	11	11	390		38	38	390
	12	12	390		39	39	280
	14	14	390		40	40	280
	15	15	390		41	41	320
	16	16	390		42	42	320
	17	17	390		43	43	320
	18	18	390		44	44	320
	19	19	280		45	45	320
	20	20	280		46	46	320
	21	21	320		47	47	320
	22	22	320		48	48	280
	23	23	320		49	49	280
	24	24	320		50	50	390
	25	25	320		51	51	390
	26	26	320		52	52	390
	27	27	320		53	53	390



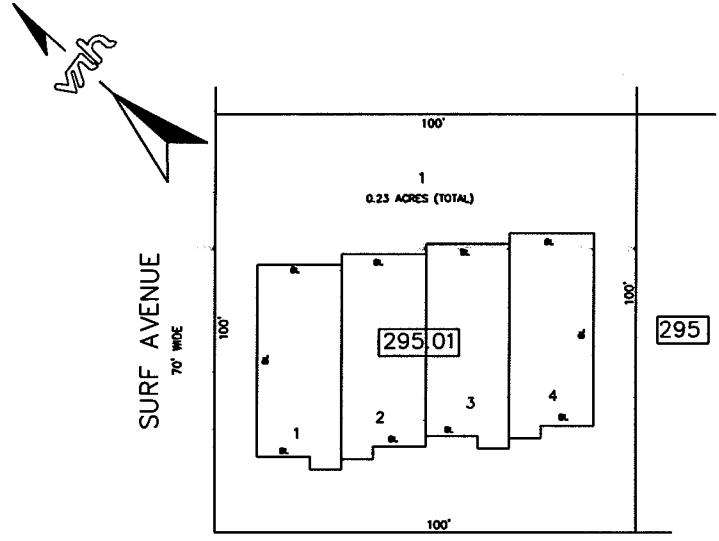
17TH AVENUE
SCALE 1" = 20'
PATKO CONDOMINIUMS

BLOCK NUMBER	LOT NUMBER	UNIT NUMBER	SQ. FT.	FLOOR
296.01	1	1	1,009	1ST
	2	2	1,009	2ND



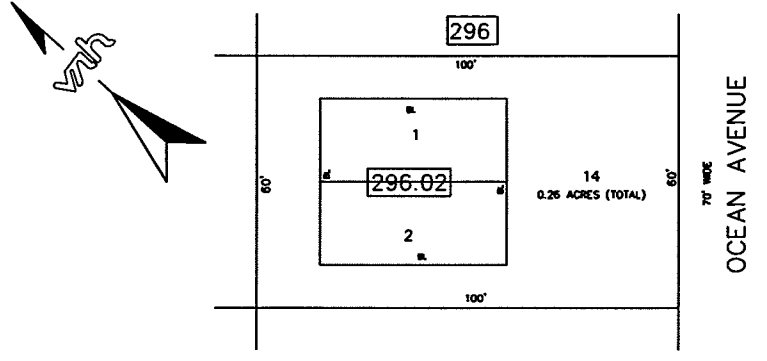
17TH AVENUE
SCALE 1" = 20'
TIDES OCEAN VIEW CONDOMINIUMS

BLOCK NUMBER	LOT NUMBER	UNIT NUMBER	SQ. FT.	FLOOR
316.011	101	101	419	1ST
	102	102	419	1ST
	103	103	419	1ST
	104	104	419	1ST
	105	105	419	1ST
	106	106	419	1ST
	201	201	419	2ND
	202	202	419	2ND
	203	203	419	2ND
	204	204	419	2ND
	205	205	419	2ND
	206	206	419	2ND
	207	207	419	2ND
	208	208	419	2ND
	209	209	419	2ND
	301	301	419	3RD
	302	302	419	3RD
	303	303	419	3RD
	304	304	419	3RD
	305	305	419	3RD
	306	306	419	3RD
	307	307	419	3RD
	308	308	419	3RD
	309	309	419	3RD



SURF AVENUE
SCALE 1" = 20'
LOTS 1 THRU 4 ARE 2 STORY UNITS
SURF AVENUE CONDOMINIUMS

BLOCK NUMBER	LOT NUMBER	UNIT NUMBER	SQ. FT.
295.01	1	A	1,200
	2	B	1,200
	3	C	1,200
	4	D	1,200




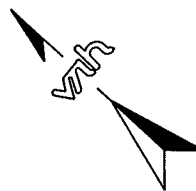
SCALE 1" = 20'
LOTS 1 AND 2 ARE 2 STORY UNITS
1708 OCEAN AVENUE CONDOMINIUM

BLOCK NUMBER	LOT NUMBER	UNIT NUMBER	SQ. FT.
296.02	1	A	1,700
	2	B	1,700

REVISIONS		
DATE	NAME	NO.

THIS TAX MAP HAS BEEN DRAWN USING COMPUTER AIDED DRAFTING/ DESIGN (CAD/D) AND COORDINATE GEOMETRY (COGO)

TAX MAP
CITY OF NORTH WILDWOOD
CAPE MAY COUNTY, NEW JERSEY
SCALE: AS SHOWN DATE: NOVEMBER 3, 2003
LEWIS H. CONLEY JR.
NEW JERSEY LICENSED LAND SURVEYOR NO. 21212
van note-harvey associates, p.c.
CONSULTING ENGINEERS, PLANNERS, LAND SURVEYORS
211 N. MAIN STREET CAPE MAY COURT HOUSE, N.J. 08210



NINETEEN HUNDRED BOARDWALK CONDOMINIUM

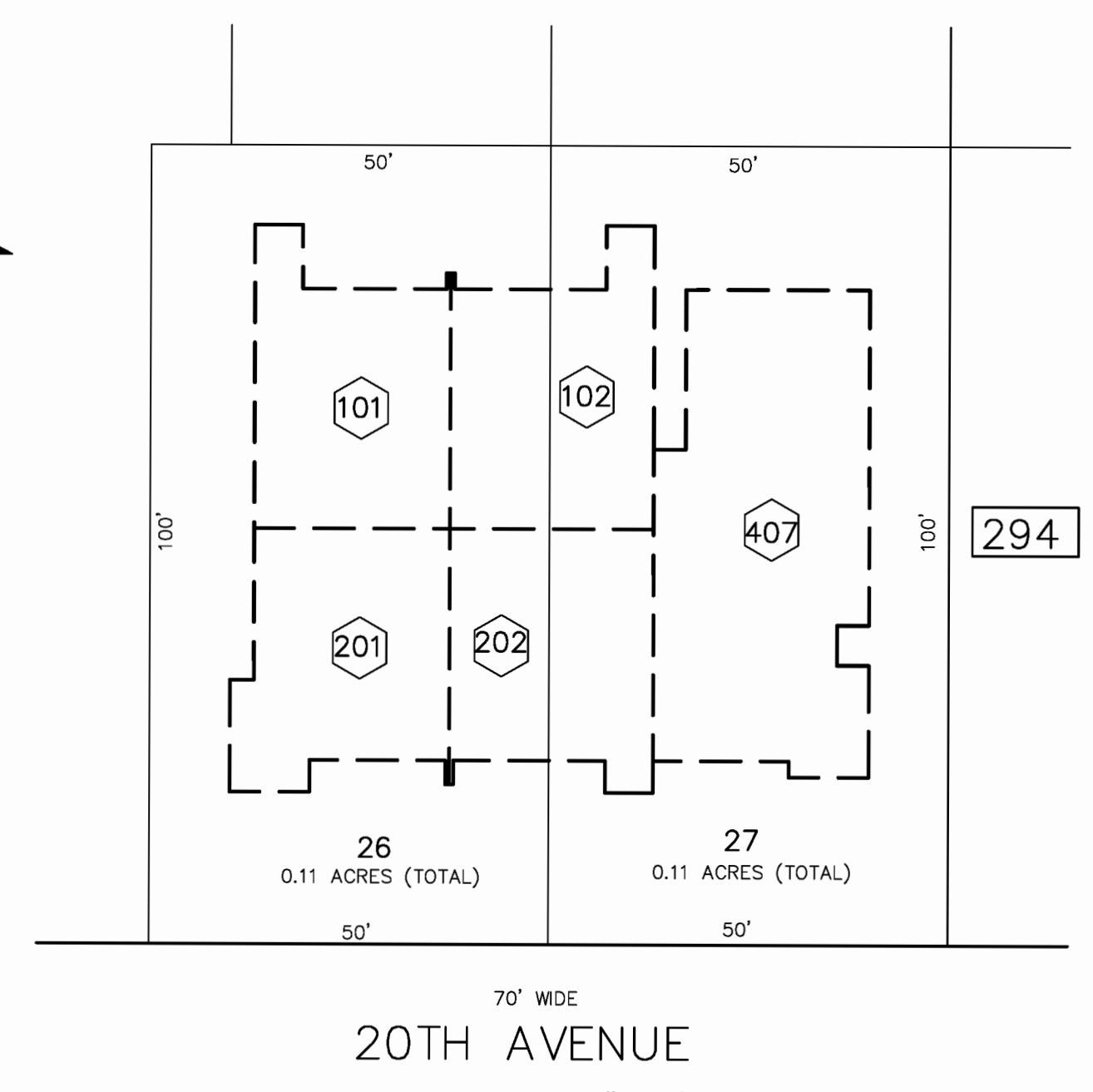
BLOCK NUMBER	LOT NUMBER	UNIT NUMBER	SQ. FT.	FLOOR
294.05	101	101	1,276	1ST
	102	102	1,276	1ST
	103	103	1,497	1ST
	104	104	1,350	1ST
	106	106	1,276	1ST
	107	107	1,276	1ST
	108	108	749	1ST
	109	109	698	1ST
	110	110	1,350	1ST
	201	201	503	2ND
	202	202	1,276	2ND
	203	203	1,276	2ND
	204	204	1,497	2ND
	205	205	1,350	2ND
	207	207	1,276	2ND
	208	208	1,276	2ND
	209	209	749	2ND
	210	210	698	2ND
	211	211	1,350	2ND
	301	301	503	3RD
	302	302	1,276	3RD
	303	303	1,276	3RD
	304	304	1,497	3RD
	305	305	1,350	3RD
	307	307	1,276	3RD
	308	308	1,276	3RD
	309	309	749	3RD
	310	310	698	3RD
	311	311	1,350	3RD
	401	401	503	4TH
	402	402	1,276	4TH
	403	403	1,276	4TH
	404	404	1,497	4TH
	405	405	1,350	4TH
	407	407	1,276	4TH
	408	408	1,276	4TH
	409	409	749	4TH
	410	410	698	4TH
	411	411	1,350	4TH

BLOCK NUMBER	LOT NUMBER	UNIT NUMBER	SQ. FT.	FLOOR
294.05	501	501	503	5TH
	502	502	1,276	5TH
	503	503	1,276	5TH
	504	504	1,497	5TH
	505	505	1,350	5TH
	507	507	1,276	5TH
	508	508	1,276	5TH
	509	509	749	5TH
	510	510	698	5TH
	511	511	1,350	5TH
	601	601	503	6TH
	602	602	1,276	6TH
	603	603	1,276	6TH
	604	604	1,497	6TH
	605	605	1,350	6TH
	607	607	1,276	6TH
	608	608	1,276	6TH
	609	609	749	6TH
	610	610	698	6TH
	611	611	1,350	6TH
	701	701	503	7TH
	702	702	1,276	7TH
	703	703	1,276	7TH
	704	704	1,497	7TH
	705	705	1,350	7TH
	707	707	1,276	7TH
	708	708	1,276	7TH
	709	709	749	7TH
	710	710	698	7TH
	711	711	1,350	7TH
	801	801	503	8TH
	802	802	1,276	8TH
	803	803	1,276	8TH
	804	804	1,497	8TH
	805	805	1,350	8TH
	807	807	1,276	8TH
	808	808	1,276	8TH
	809	809	749	8TH
	810	810	698	8TH
	811	811	1,350	8TH

THIS TAX MAP HAS BEEN DRAWN USING COMPUTER AIDED DRAFTING/ DESIGN (CAD/D) AND COORDINATE GEOMETRY (COGO)

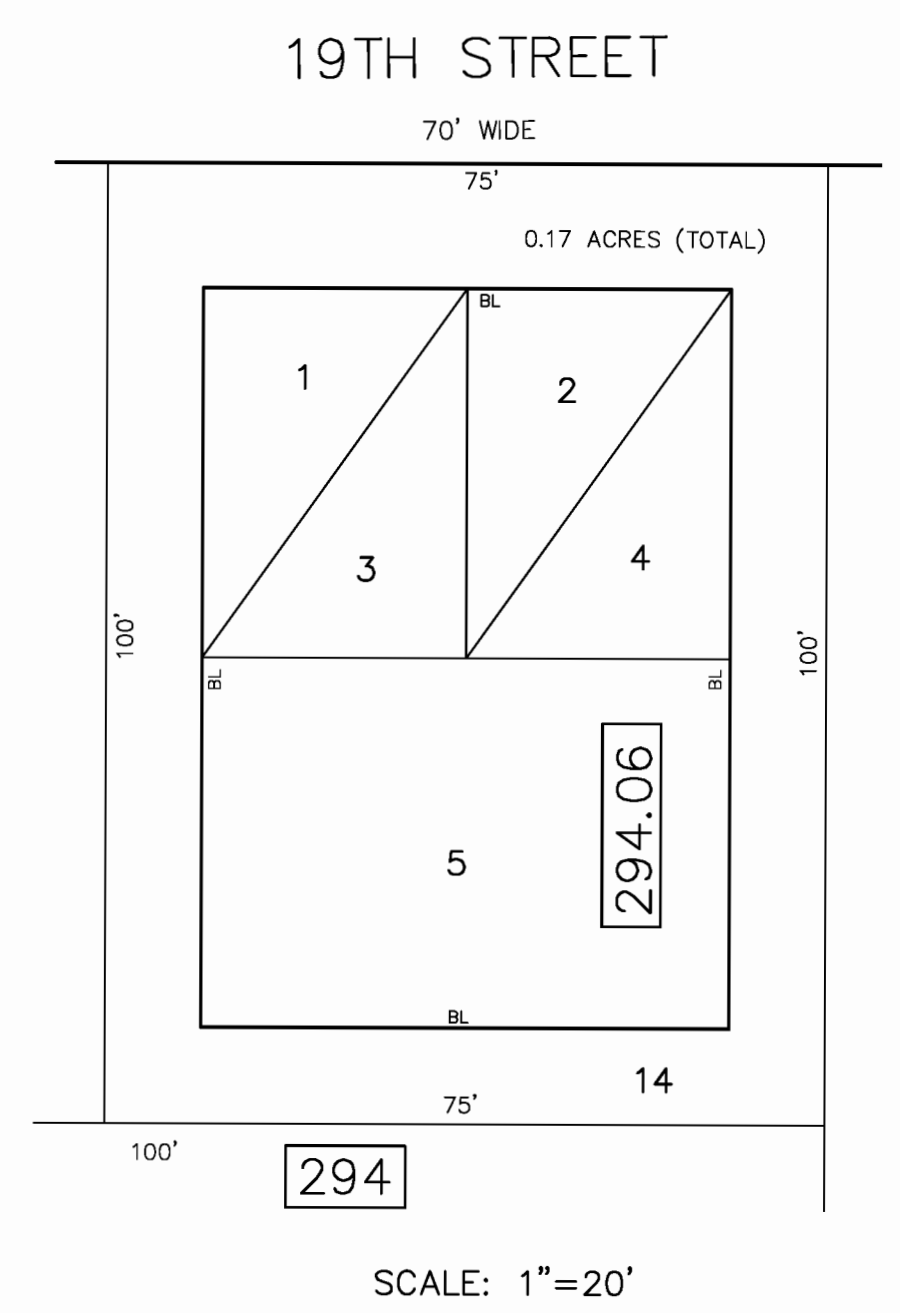
TAX MAP
 CITY OF NORTH WILDWOOD
 CAPE MAY COUNTY, NEW JERSEY
 SCALE: AS SHOWN DATE: NOVEMBER 3, 2003
 LEWIS H. CONLEY JR.
 NEW JERSEY LICENSED LAND SURVEYOR NO. 21212
 van note-harvey associates, p.c.
 CONSULTING ENGINEERS, PLANNERS, LAND SURVEYORS
 211 N. MAIN STREET CAPE MAY COURT HOUSE, N.J. 08210

REVISIONS		
DATE	NAME	NO.



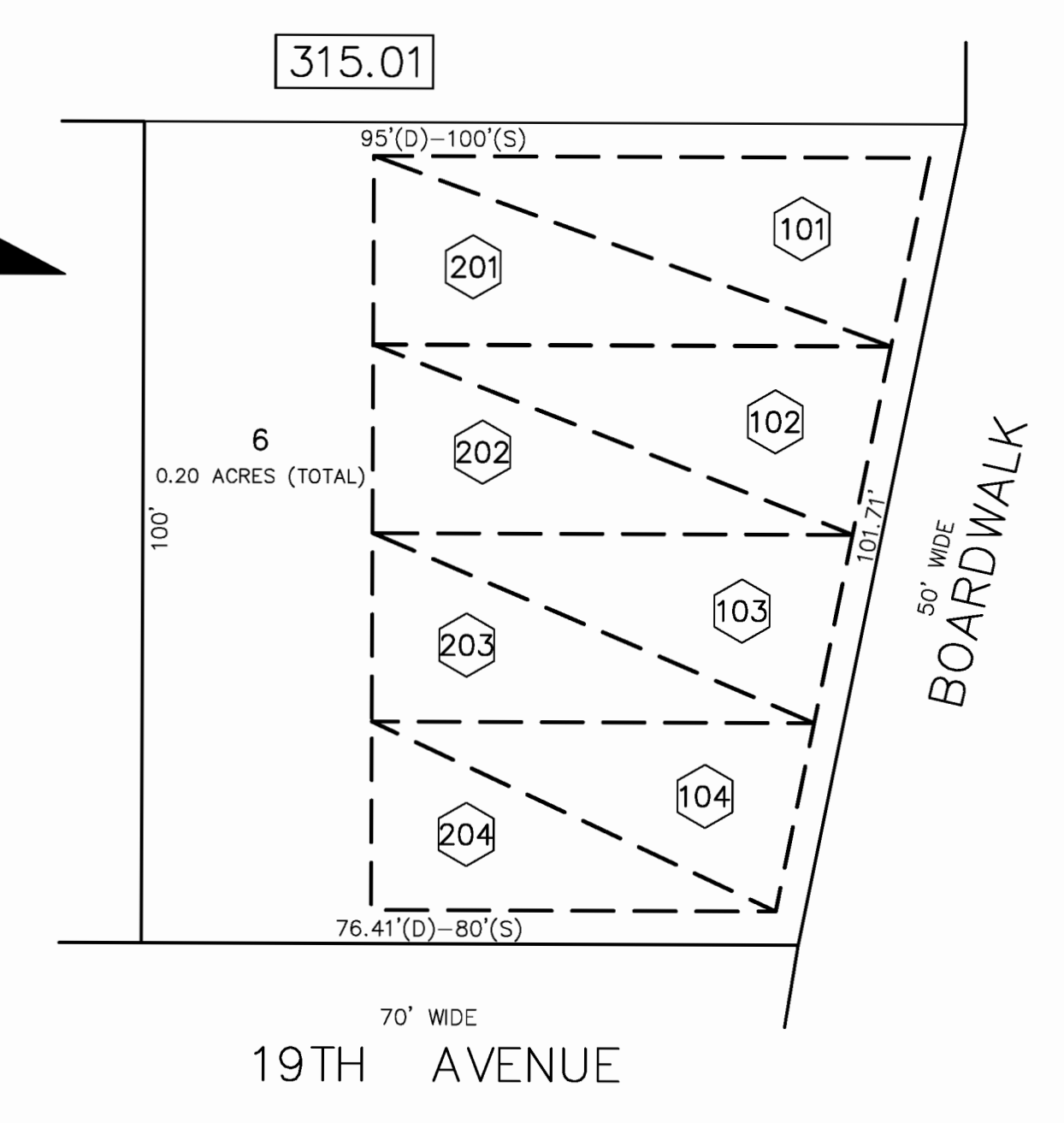
BEACH DRIVE CONDOMINIUM

BLOCK NUMBER	LOT NUMBER	QUALIFIER	UNIT NUMBER	SQ. FT.	FLOOR
294	26, 27	C101	101	2,143	1ST/2ND
		C102	102	2,143	1ST/2ND
		C201	201	1,718	3RD
		C202	202	1,718	3RD
		C407	407 E. 20TH	2,204	1ST/2ND/3RD



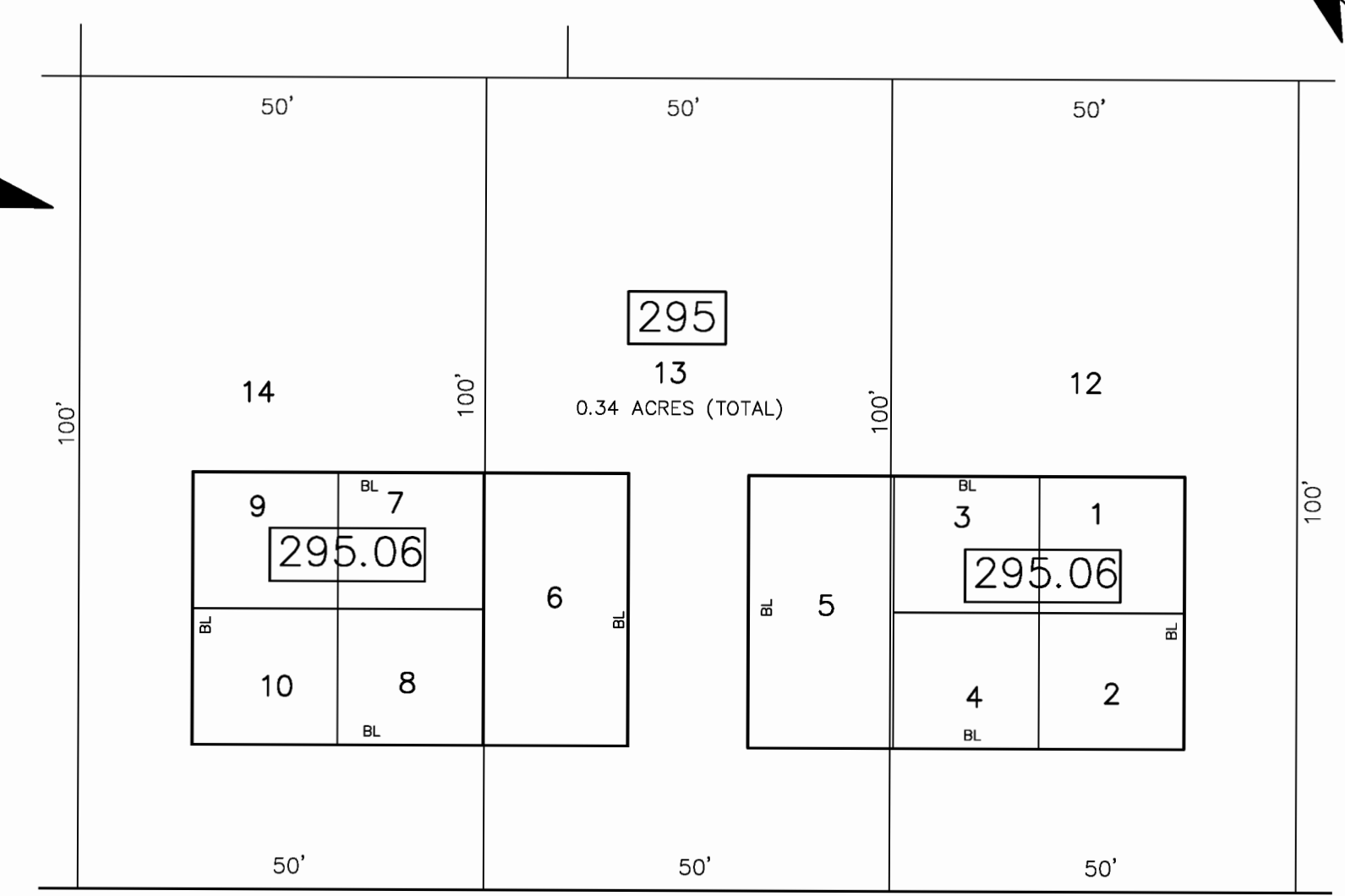
506 EAST 19TH AVENUE CONDOMINIUM

BLOCK NUMBER	LOT NUMBER	UNIT NUMBER	SQ. FT.	FLOOR
294.06	1	100	1,668	2ND
	2	101	1,668	2ND
	3	200	1,668	3RD
	4	201	1,668	3RD
	5	300	3,339	4TH



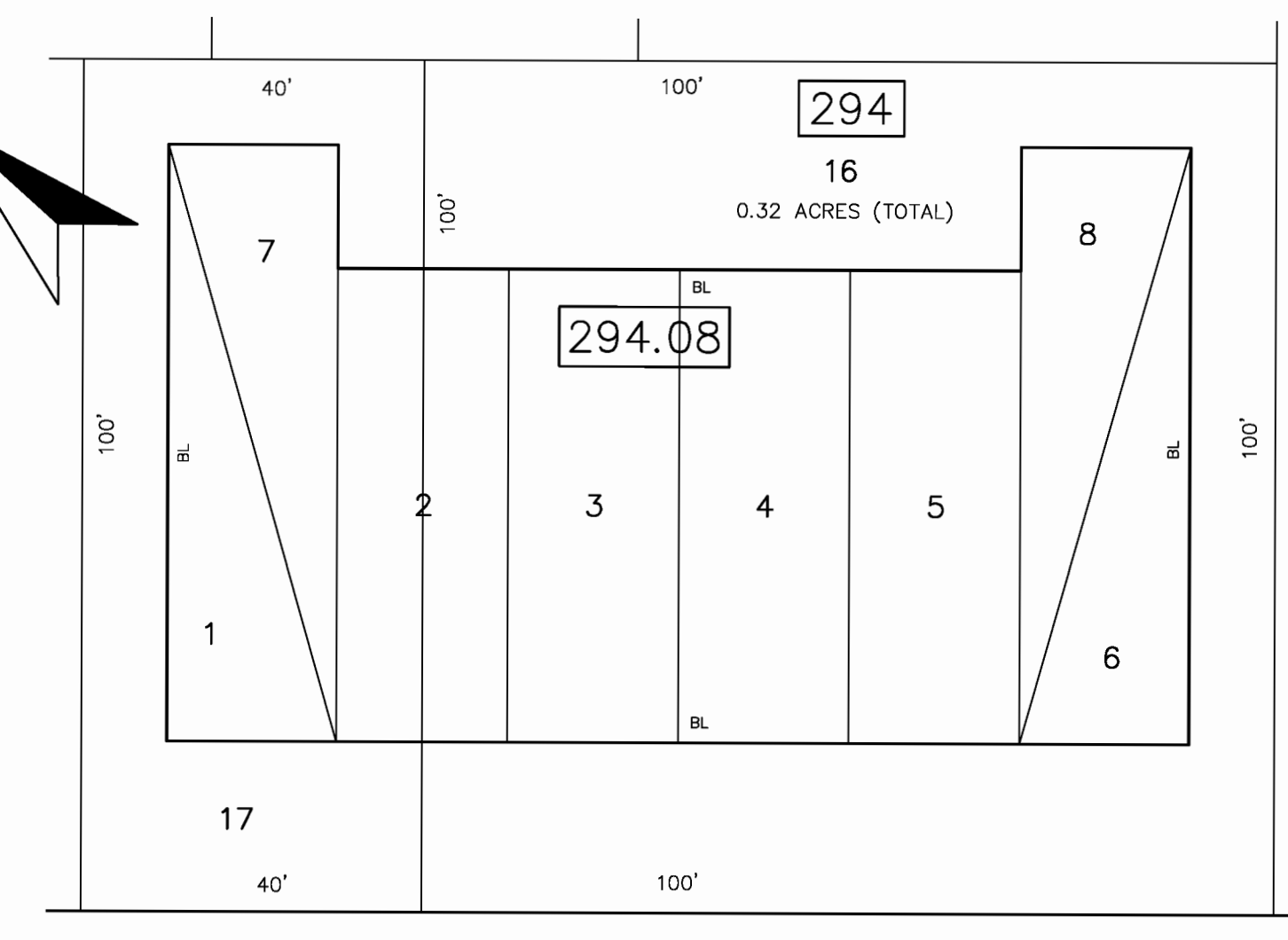
THE VIEW ON 18TH CONDOMINIUM

BLOCK NUMBER	LOT NUMBER	QUALIFIER	UNIT NUMBER	SQ. FT.	FLOOR
315.01	6	C101	101	1,519	2ND
		C102	102	1,152	2ND
		C103	103	1,074	2ND
		C104	104	1,208	2ND
		C201	201	940	3RD
		C202	202	865	3RD
		C203	203	865	3RD
		C204	204	940	3RD



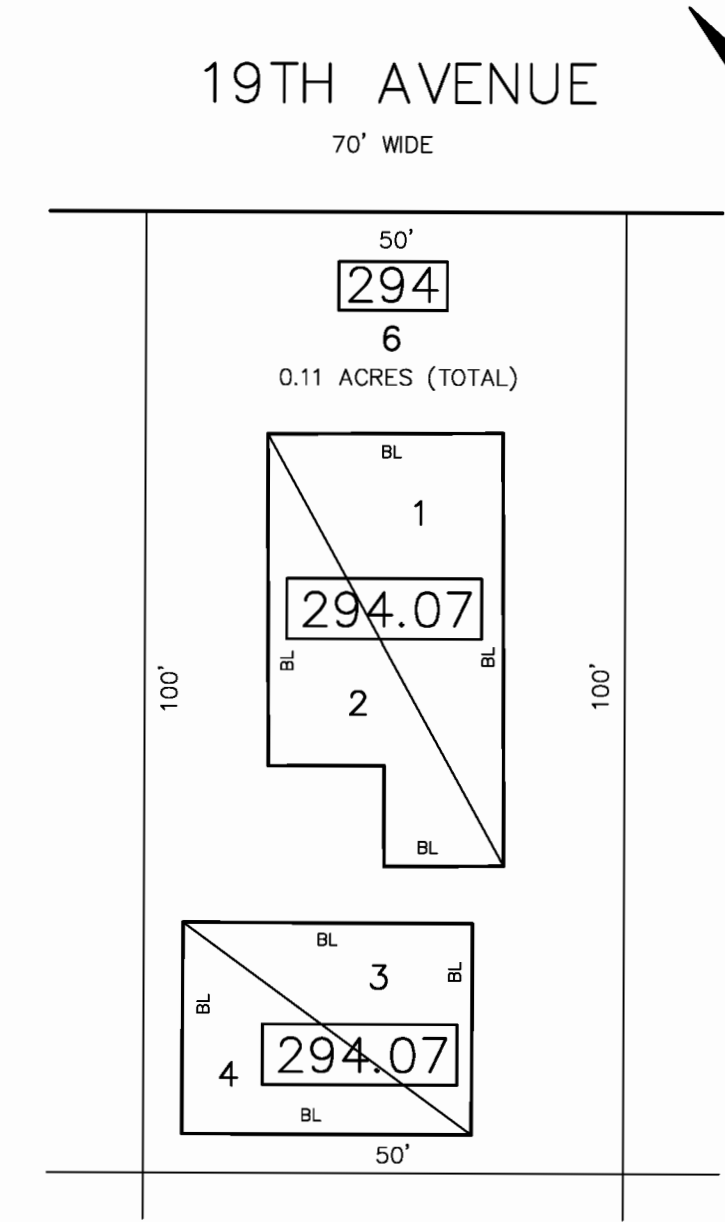
ROOSTER BAY CONDOMINIUM

BLOCK NUMBER	LOT NUMBER	UNIT NUMBER	SQ. FT.	FLOOR
295.06	1	6	1,555	1ST/2ND
	2	8	1,194	3RD
	3	7	1,555	3RD
	4	9	1,194	1ST/2ND
	6	10	1,981	1ST/2ND/3RD
	5	5	1,981	1ST/2ND/3RD
	7	2	1,555	1ST/2ND
	8	7	1,194	3RD
	9	1	1,555	1ST/2ND
	10	3	1,194	3RD



BEACH COVE CONDOMINIUM

BLOCK NUMBER	LOT NUMBER	UNIT NUMBER	SQ. FT.	FLOOR
294.08	1	1	1,824	1ST
	2	2	2,516	1ST/2ND
	3	3	2,516	1ST/2ND
	4	4	2,516	1ST/2ND
	5	5	2,516	1ST/2ND
	6	6	1,824	1ST
	7	7	1,824	2ND
	8	8	1,824	2ND



424 EAST 19TH AVENUE CONDOMINIUM

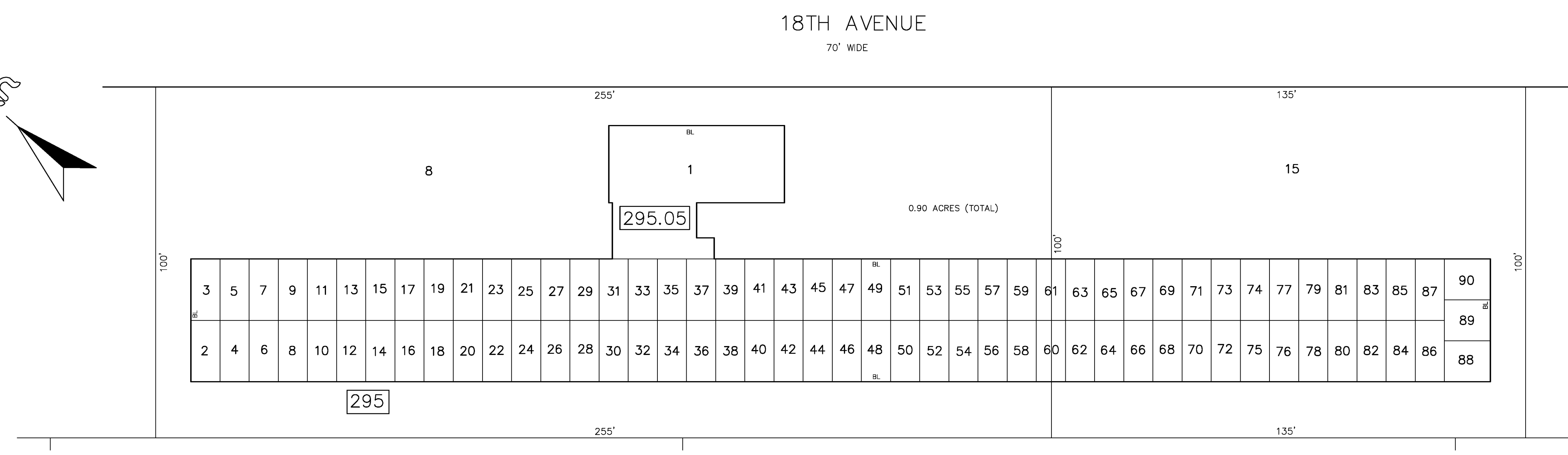
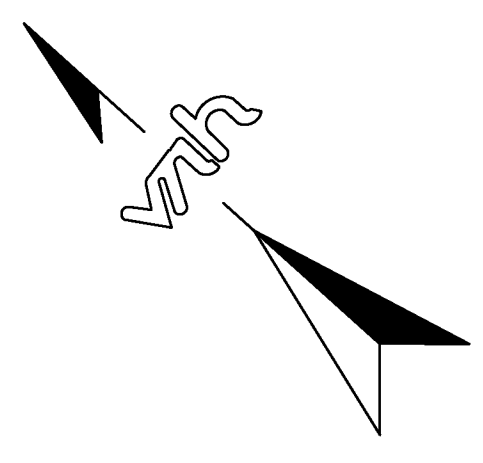
BLOCK NUMBER	LOT NUMBER	UNIT NUMBER	SQ. FT.	FLOOR
294.07	1	A	976	1ST
	2	B	845	2ND
	3	C	663	1ST
	4	D	663	2ND

LEGEND
 2 = QUALIFIER C0002

REVISIONS		
DATE	NAME	NO.
NOV. 2008	LEWIS H. CONLEY JR.	21212
DEC. 2011	LEWIS H. CONLEY JR.	21212
SEPT. 2013	LEWIS H. CONLEY JR.	21212

THIS TAX MAP HAS BEEN DRAWN USING COMPUTER AIDED DRAFTING/ DESIGN (CAD/D) AND COORDINATE GEOMETRY (COGO)

TAX MAP
 CITY OF NORTH WILDWOOD
 CAPE MAY COUNTY, NEW JERSEY
 SCALE: AS SHOWN DATE: NOVEMBER 2008
LEWIS H. CONLEY JR.
 NEW JERSEY LICENSED LAND SURVEYOR NO. 21212
 van note-harvey associates, p.c.
 CONSULTING ENGINEERS, PLANNERS, LAND SURVEYORS
 211 N. MAIN STREET CAPE MAY COURT HOUSE, N.J. 08210



SCALE 1" = 20'

SURF SONG CONDOMINIUM

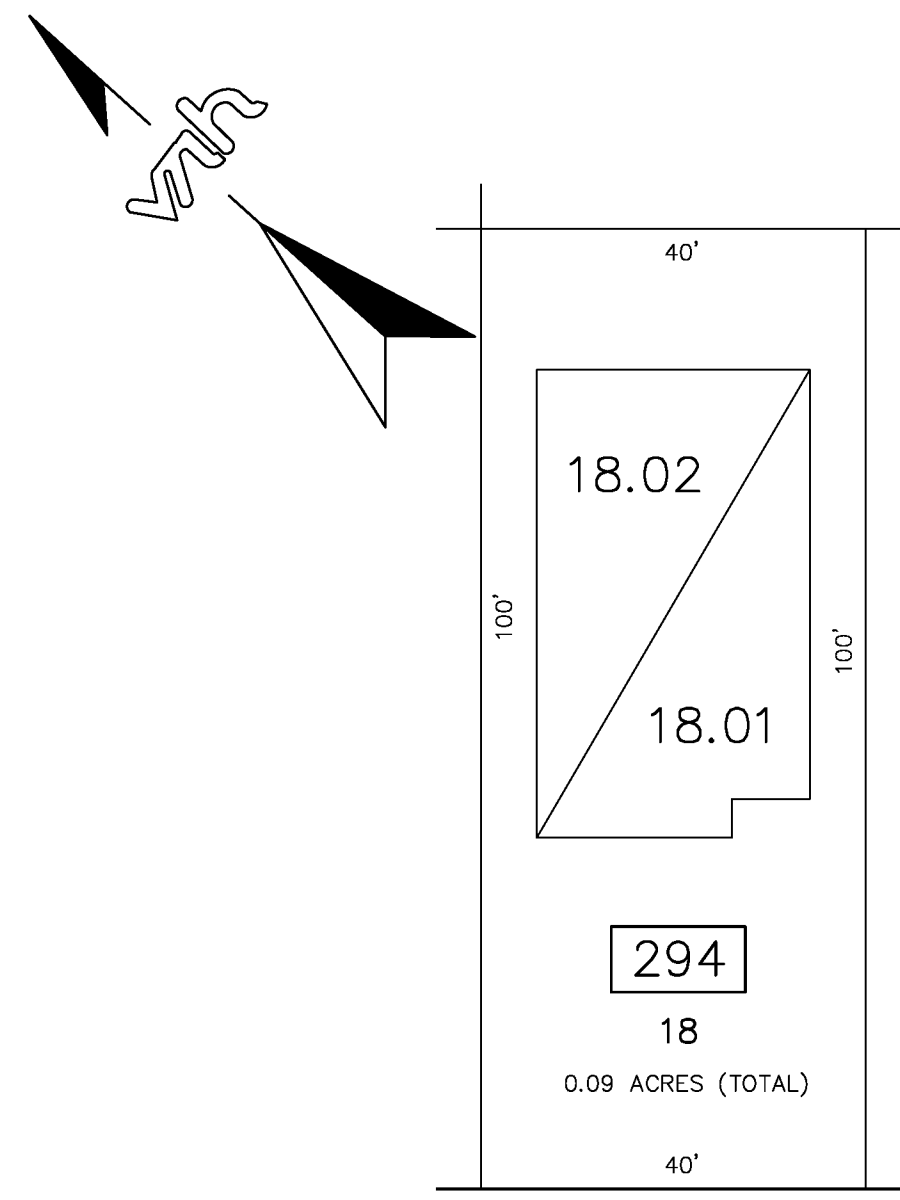
BLOCK NUMBER	LOT NUMBER	UNIT NUMBER	SQ. FT.	FLOOR	BLOCK NUMBER	LOT NUMBER	UNIT NUMBER	SQ. FT.	FLOOR	BLOCK NUMBER	LOT NUMBER	UNIT NUMBER	SQ. FT.	FLOOR
295.05	1	100	826	1ST	295.05	31	306	531	3RD	295.05	61	414	531	4TH
	2	200	751	2ND		32	307	531	3RD		62	415	531	4TH
	3	201	812	2ND		33	308	531	3RD		63	416	531	4TH
	4	202	812	2ND		34	309	531	3RD		64	417	531	4TH
	5	203	751	2ND		35	310	531	3RD		65	418	531	4TH
	6	204	531	2ND		36	311	531	3RD		66	419	531	4TH
	7	205	531	2ND		37	312	531	3RD		67	420	531	4TH
	8	206	531	2ND		38	314	531	3RD		68	421	531	4TH
	9	207	531	2ND		39	315	531	3RD		69	422	531	4TH
	10	208	531	2ND		40	316	531	3RD		70	423	359	4TH
	11	209	531	2ND		41	317	531	3RD		71	500	809	5TH
	12	210	531	2ND		42	318	531	3RD		72	501	809	5TH
	13	211	531	2ND		43	319	531	3RD		73	502	809	5TH
	14	212	531	2ND		44	320	531	3RD		74	503	809	5TH
	15	214	531	2ND		45	321	531	3RD		75	504	809	5TH
	16	215	531	2ND		46	322	531	3RD		76	505	531	5TH
	17	216	531	2ND		47	323	359	3RD		77	506	531	5TH
	18	217	531	2ND		48	400	977	4TH		78	507	531	5TH
	19	218	531	2ND		49	401	812	4TH		79	508	531	5TH
	20	219	531	2ND		50	402	812	4TH		80	509	531	5TH
	21	220	531	2ND		51	403	751	4TH		81	510	531	5TH
	22	221	531	2ND		52	404	531	4TH		82	511	531	5TH
	23	222	531	2ND		53	405	531	4TH		83	512	531	5TH
	24	223	359	2ND		54	406	531	4TH		84	514	531	5TH
	25	300	977	3RD		55	407	531	4TH		85	515	531	5TH
	26	301	812	3RD		56	408	531	4TH		86	516	531	5TH
	27	302	812	3RD		57	409	531	4TH		87	517	531	5TH
	28	303	751	3RD		58	410	531	4TH		88	518	531	5TH
	29	304	531	3RD		59	411	531	4TH		89	519	531	5TH
	30	305	531	3RD		60	412	531	4TH		90	520	359	5TH

THIS TAX MAP HAS BEEN DRAWN USING COMPUTER AIDED DRAFTING/ DESIGN (CAD/D) AND COORDINATE GEOMETRY (COGO)

LEGEND
② = QUALIFIER C0002

REVISIONS		
DATE	NAME	NO.
NOV. 2008	LEWIS H. CONLEY JR.	21212
SEPT. 2013	LEWIS H. CONLEY JR.	21212

TAX MAP
CITY OF NORTH WILDWOOD
CAPE MAY COUNTY, NEW JERSEY
SCALE: AS SHOWN DATE: NOVEMBER 2008
LEWIS H. CONLEY JR.
NEW JERSEY LICENSED LAND SURVEYOR NO. 21212
van note-harvey associates, p.c.
CONSULTING ENGINEERS, PLANNERS, LAND SURVEYORS
211 N. MAIN STREET CAPE MAY COURT HOUSE, N.J. 08210



70' WIDE
20TH AVENUE

SCALE: 1"=20'

423 EAST 20TH AVENUE CONDOMINIUM

BLOCK NUMBER	LOT NUMBER	UNIT NUMBER	SQ. FT.	FLOOR
294	18.01	1	1,430	1ST
	18.02	2	1,840	2ND

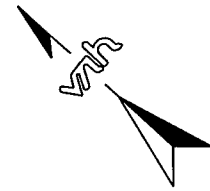
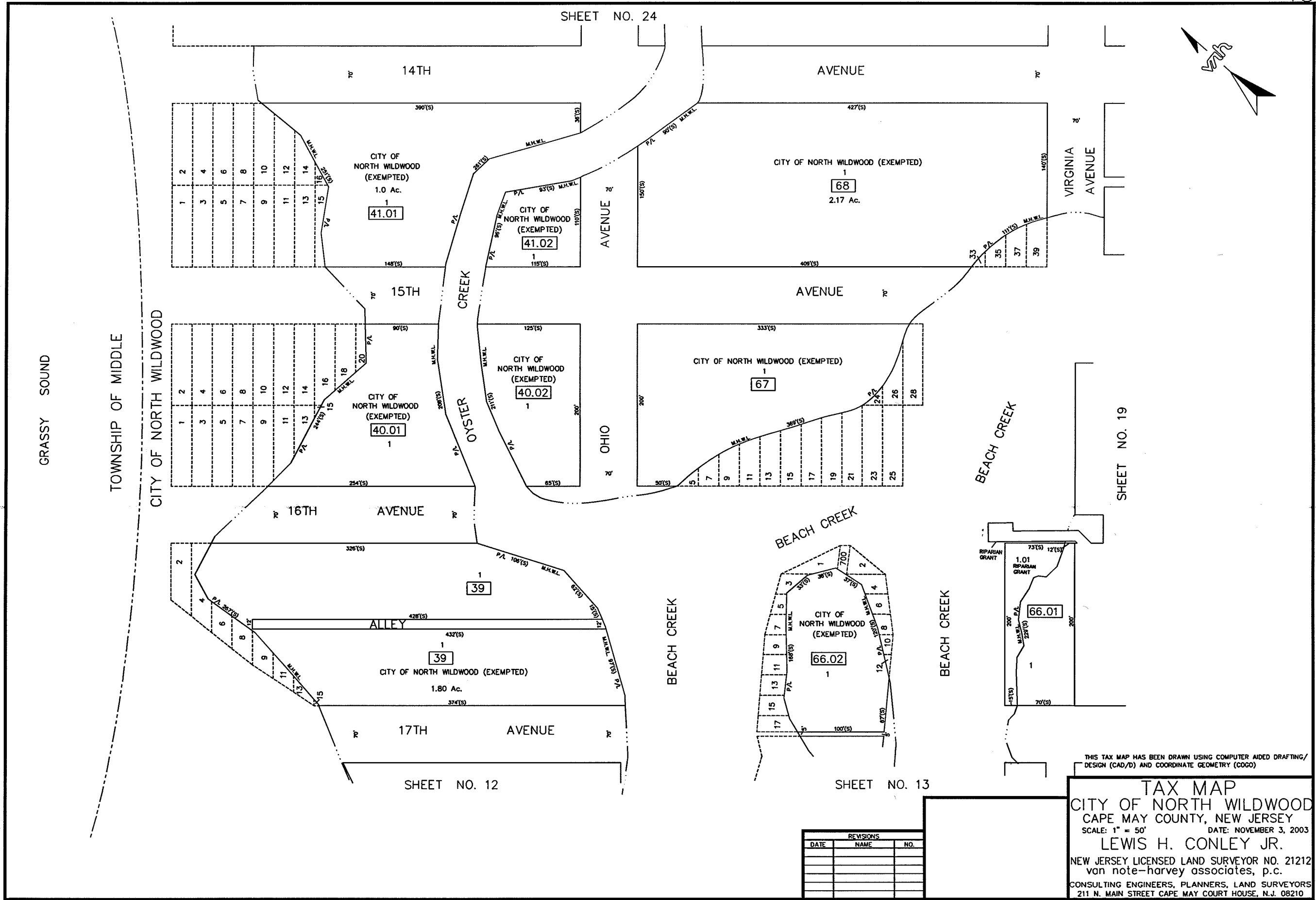
THIS TAX MAP HAS BEEN DRAWN USING COMPUTER AIDED DRAFTING/
DESIGN (CAD/D) AND COORDINATE GEOMETRY (COGO)

LEGEND
② = QUALIFIER C0002

REVISIONS		
DATE	NAME	NO.



TAX MAP
CITY OF NORTH WILDWOOD
CAPE MAY COUNTY, NEW JERSEY
SCALE: AS SHOWN DATE: NOVEMBER 2008
LEWIS H. CONLEY JR.
NEW JERSEY LICENSED LAND SURVEYOR NO. 21212
van note-harvey associates, p.c.
CONSULTING ENGINEERS, PLANNERS, LAND SURVEYORS
211 N. MAIN STREET CAPE MAY COURT HOUSE, N.J. 08210



SHEET NO. 24

SHEET NO. 12

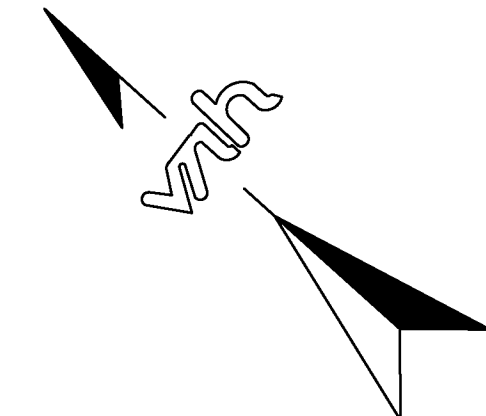
SHEET NO. 13

SHEET NO. 19

REVISIONS		
DATE	NAME	NO.

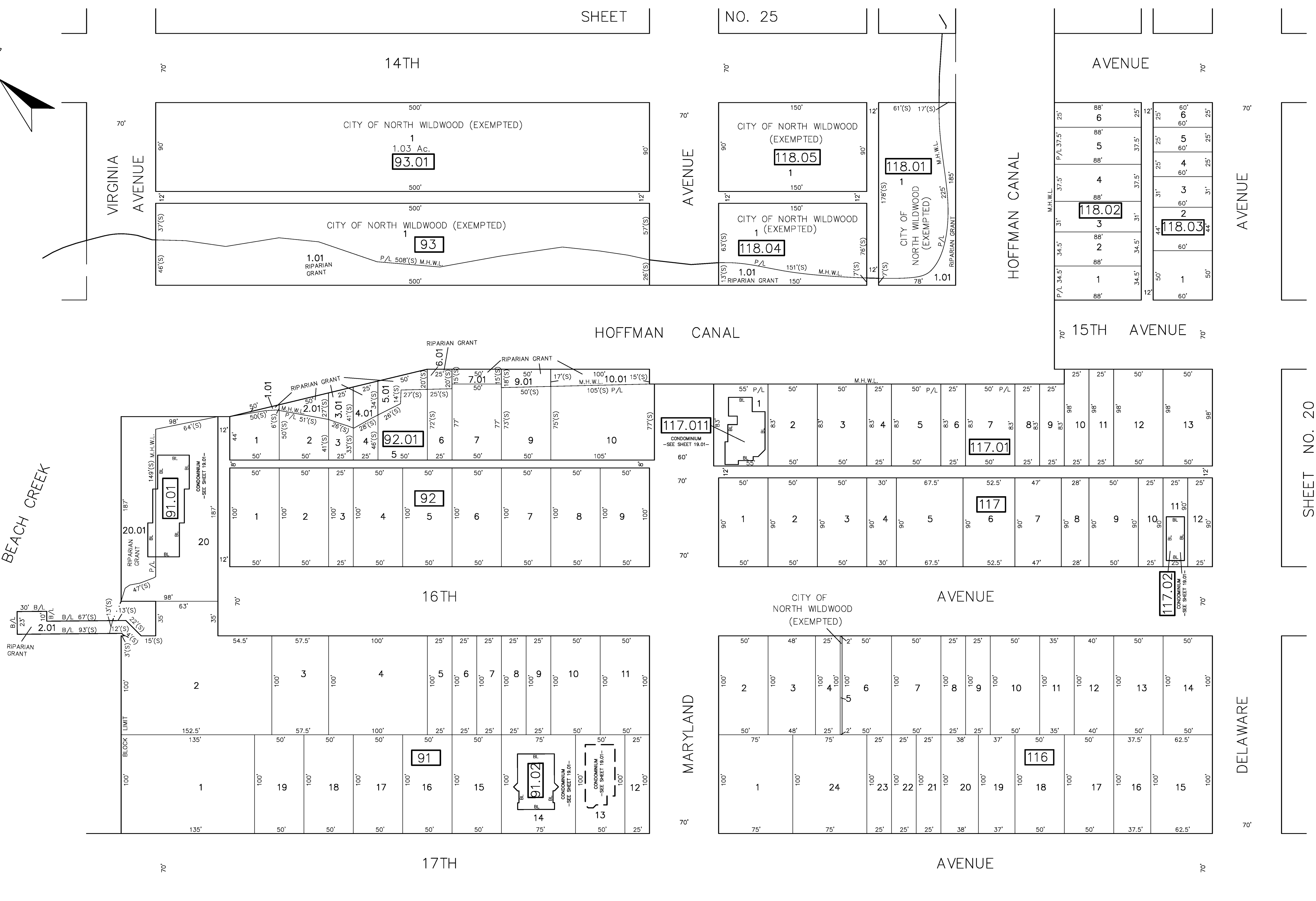
THIS TAX MAP HAS BEEN DRAWN USING COMPUTER AIDED DRAFTING/
DESIGN (CAD/D) AND COORDINATE GEOMETRY (COGO)

TAX MAP
CITY OF NORTH WILDWOOD
 CAPE MAY COUNTY, NEW JERSEY
 SCALE: 1" = 50' DATE: NOVEMBER 3, 2003
LEWIS H. CONLEY JR.
 NEW JERSEY LICENSED LAND SURVEYOR NO. 21212
 van note-harvey associates, p.c.
 CONSULTING ENGINEERS, PLANNERS, LAND SURVEYORS
 211 N. MAIN STREET CAPE MAY COURT HOUSE, N.J. 08210



SHEET NO. 18

BEACH CREEK



VIRGINIA AVENUE

SHEET NO. 13

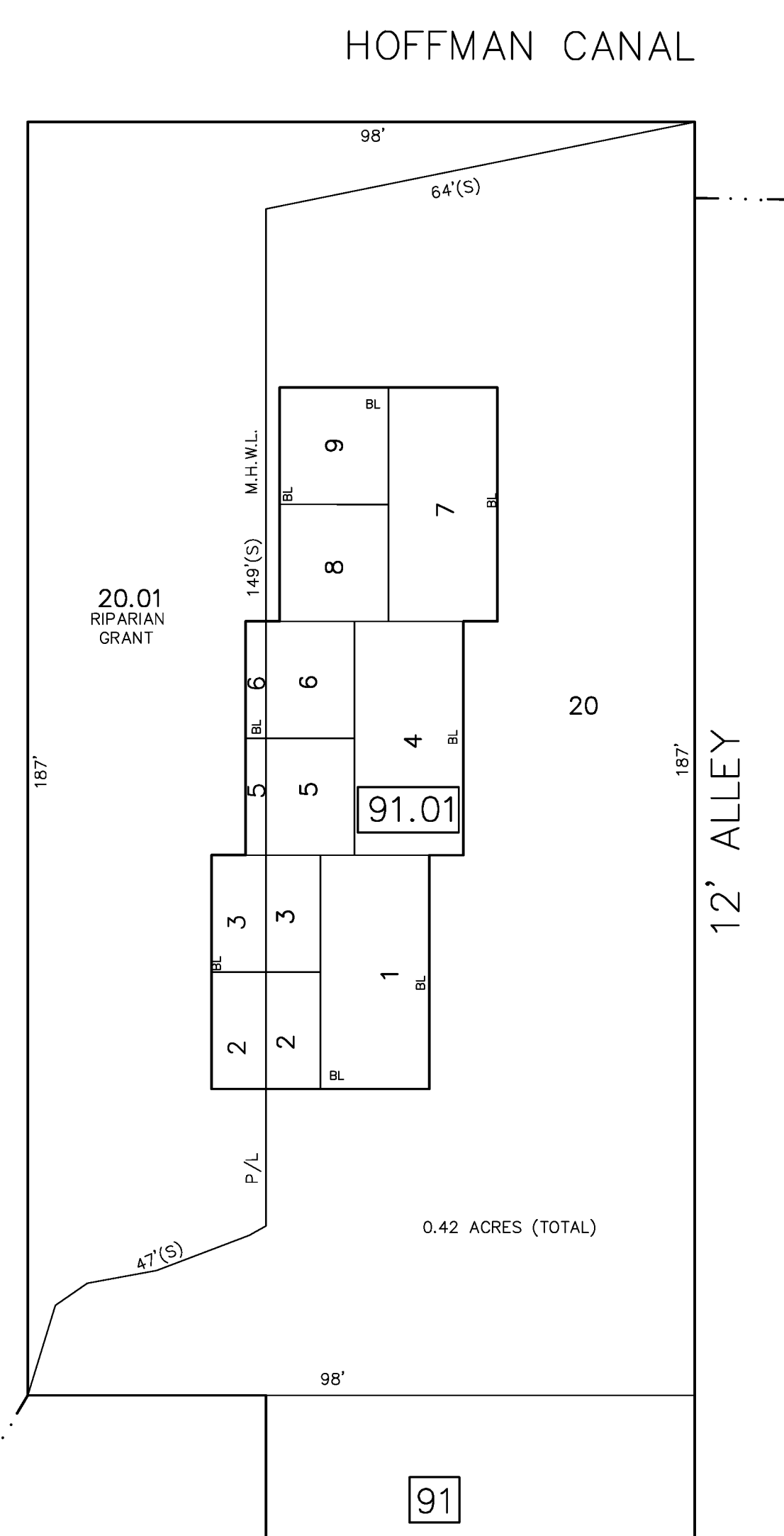
SHEET NO. 14

THIS TAX MAP HAS BEEN DRAWN USING COMPUTER AIDED DRAFTING/ DESIGN (CAD/D) AND COORDINATE GEOMETRY (COGO)

TAX MAP
CITY OF NORTH WILDWOOD
 CAPE MAY COUNTY, NEW JERSEY
 SCALE: 1" = 50' DATE: NOVEMBER 3, 2013
LEWIS H. CONLEY JR.
 NEW JERSEY LICENSED LAND SURVEYOR NO. 21212
 van note-harvey associates, p.c.
 CONSULTING ENGINEERS, PLANNERS, LAND SURVEYORS
 211 N. MAIN STREET CAPE MAY COURT HOUSE, N.J. 08210

REVISIONS		
DATE	NAME	NO.
NOV. 2008	LEWIS H. CONLEY JR.	21212
SEPT. 2013	LEWIS H. CONLEY JR.	21212

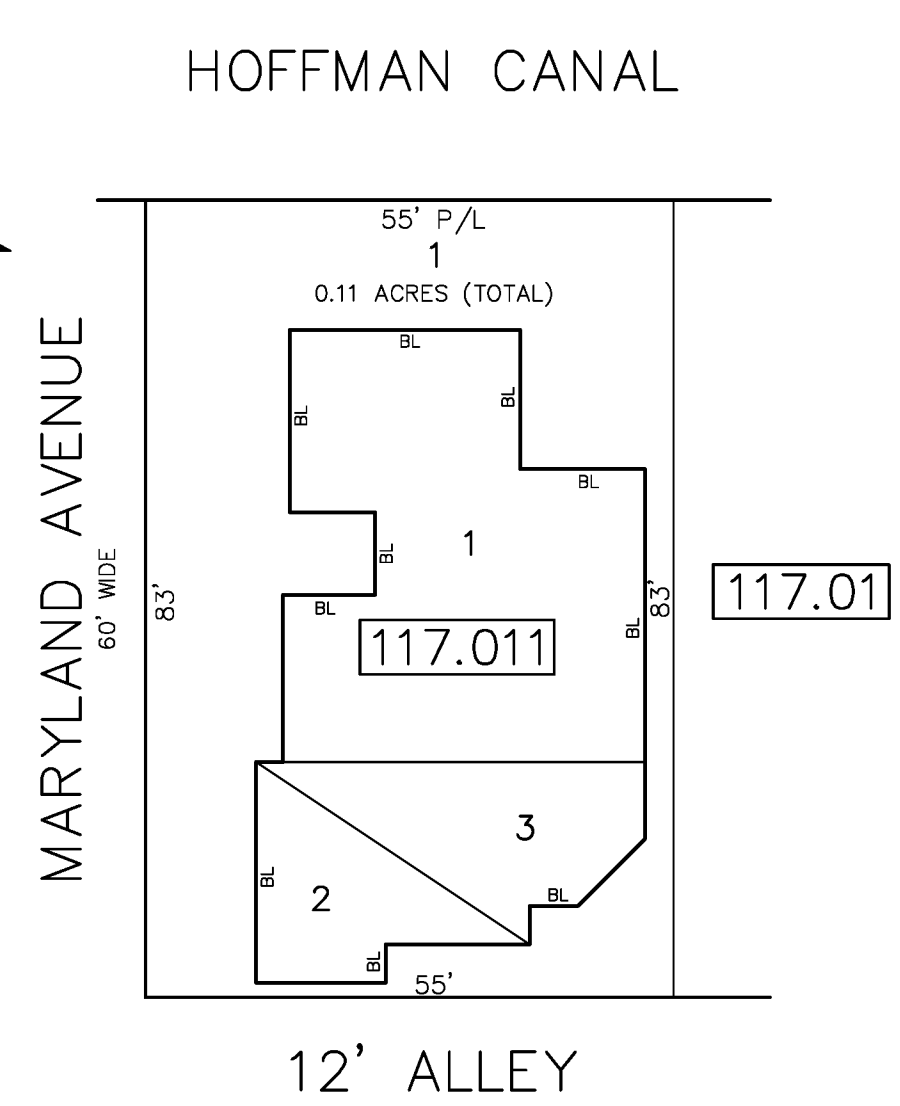
BEACH CREEK



SCALE 1" = 20'

SUNSET BAY CONDOMINIUM

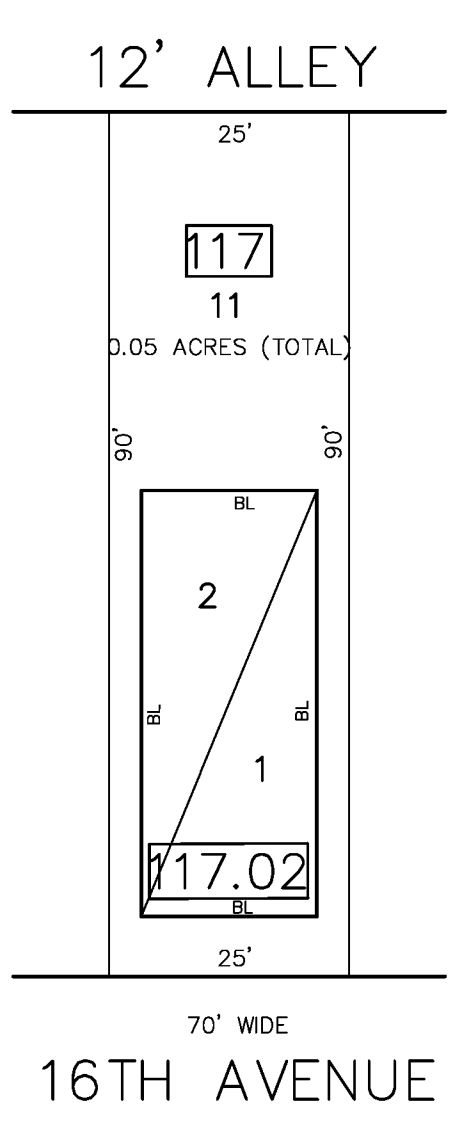
BLOCK NUMBER	LOT NUMBER	UNIT NUMBER	SQ. FT.	FLOOR
91.01	1	1	1,188	1ST
	2	2	594	2ND
	3	3	594	2ND
	4	4	1,188	1ST
	5	5	594	2ND
	6	6	594	2ND
	7	7	1,188	1ST
	8	8	594	2ND
	9	9	594	2ND



SCALE 1" = 20'

1508 MARYLAND AVENUE CONDOMINIUM

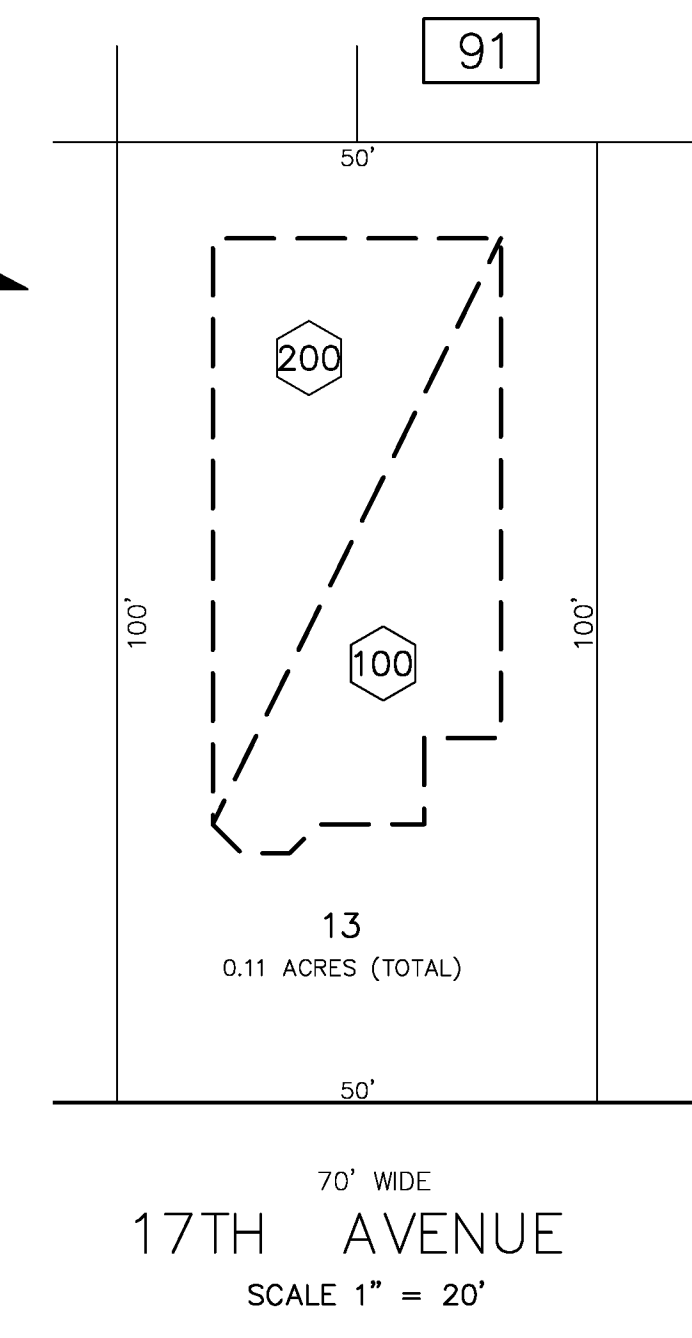
BLOCK NUMBER	LOT NUMBER	UNIT NUMBER	SQ. FT.	FLOOR
117.011	1	1	3,060	1ST/2ND
	2	2	631	1ST
	3	3	631	2ND



SCALE 1" = 20'

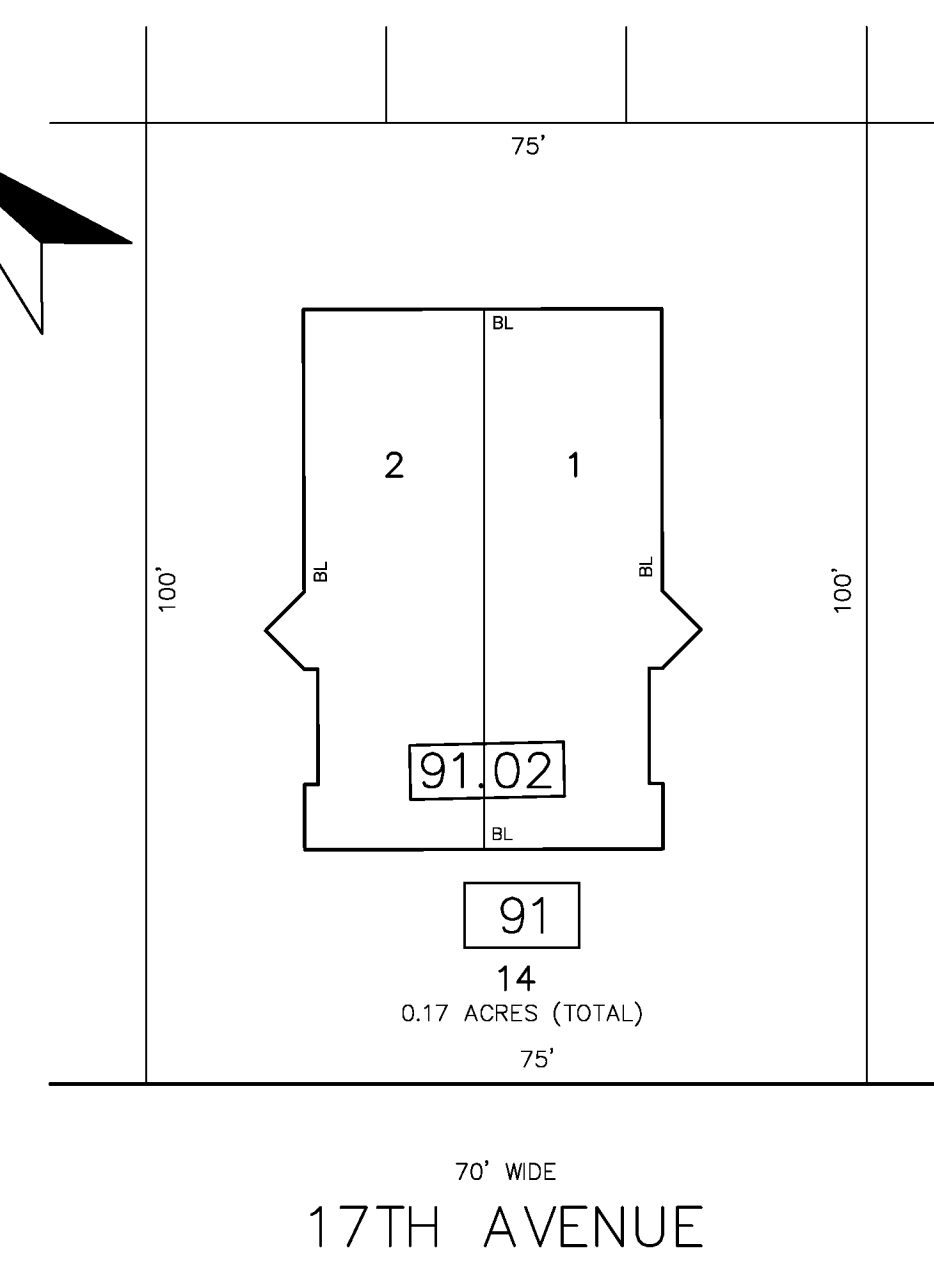
303 WEST 16TH STREET CONDOMINIUM

BLOCK NUMBER	LOT NUMBER	UNIT NUMBER	SQ. FT.	FLOOR
117.02	1	A	792	1ST
	2	B	792	2ND



405 WEST 17TH AVENUE CONDOMINIUM

BLOCK NUMBER	LOT NUMBER	QUALIFIER	UNIT NUMBER	SQ. FT.	FLOOR
91	13	C100	A	-	1ST
		C200	B	-	2ND



409-411 WEST 17TH AVENUE CONDOMINIUM

BLOCK NUMBER	LOT NUMBER	UNIT NUMBER	SQ. FT.	FLOOR
91.02	1	409	2500	1ST/2ND/3RD
	2	411	2500	1ST/2ND/3RD

THIS TAX MAP HAS BEEN DRAWN USING COMPUTER AIDED DRAFTING/ DESIGN (CAD/D) AND COORDINATE GEOMETRY (COGO)

LEGEND

2 = QUALIFIER C0002

REVISIONS

DATE	NAME	NO.
NOV. 2008	LEWIS H. CONLEY JR.	21212
DEC. 2011	LEWIS H. CONLEY JR.	21212
SEPT. 2013	LEWIS H. CONLEY JR.	21212

TAX MAP

CITY OF NORTH WILDWOOD

CAPE MAY COUNTY, NEW JERSEY

SCALE: AS SHOWN DATE: NOVEMBER 3, 2003

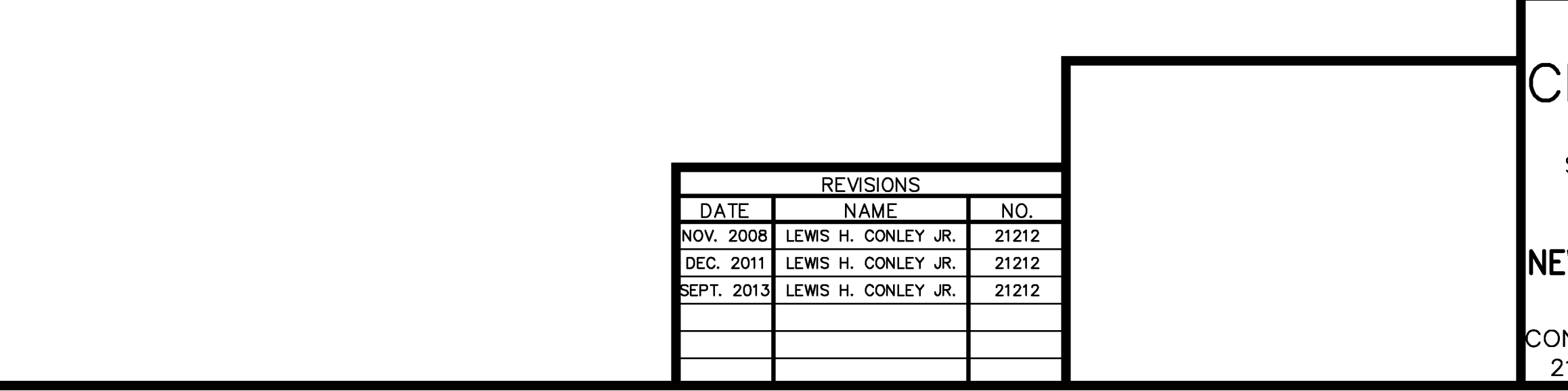

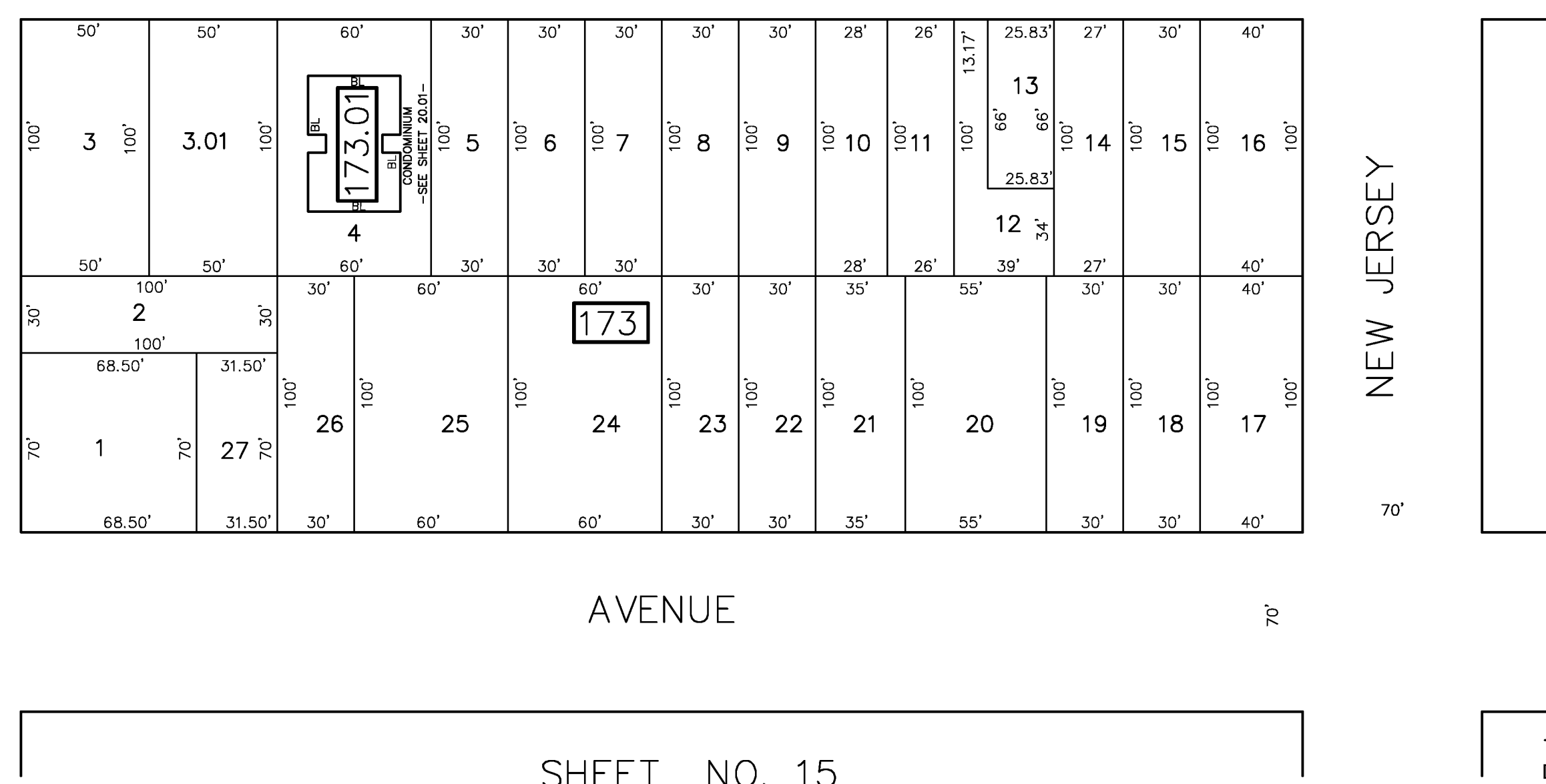
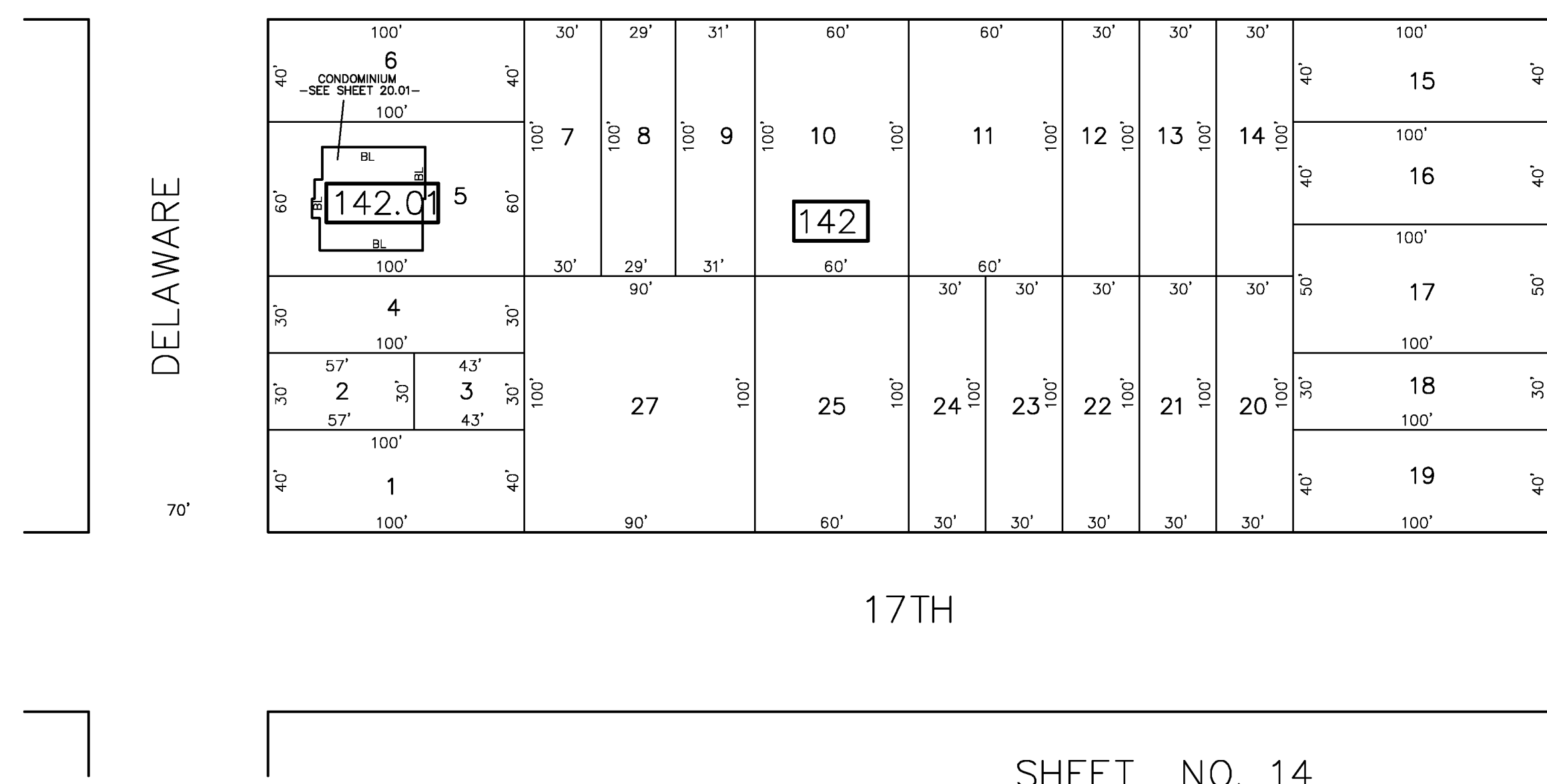
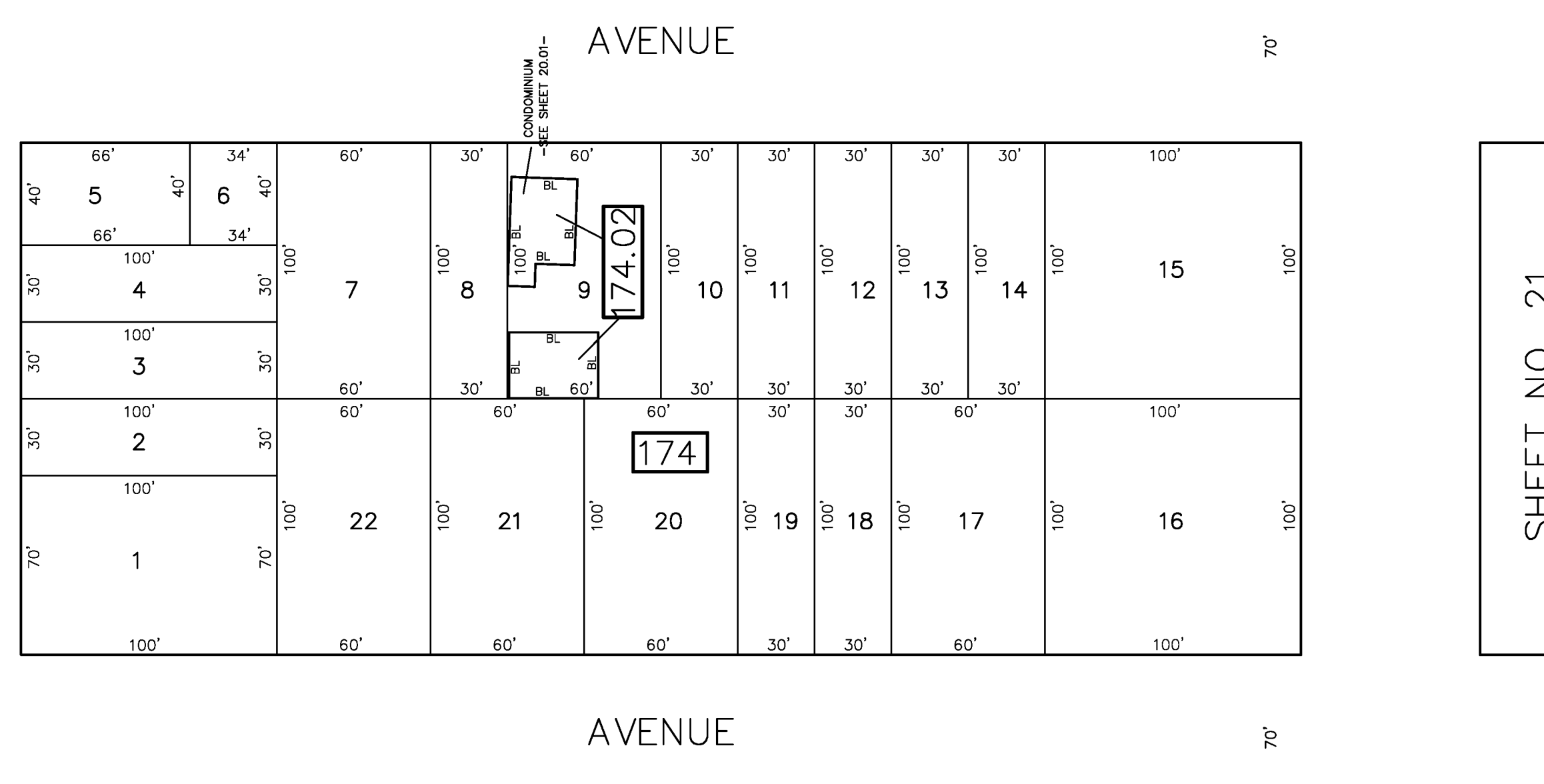
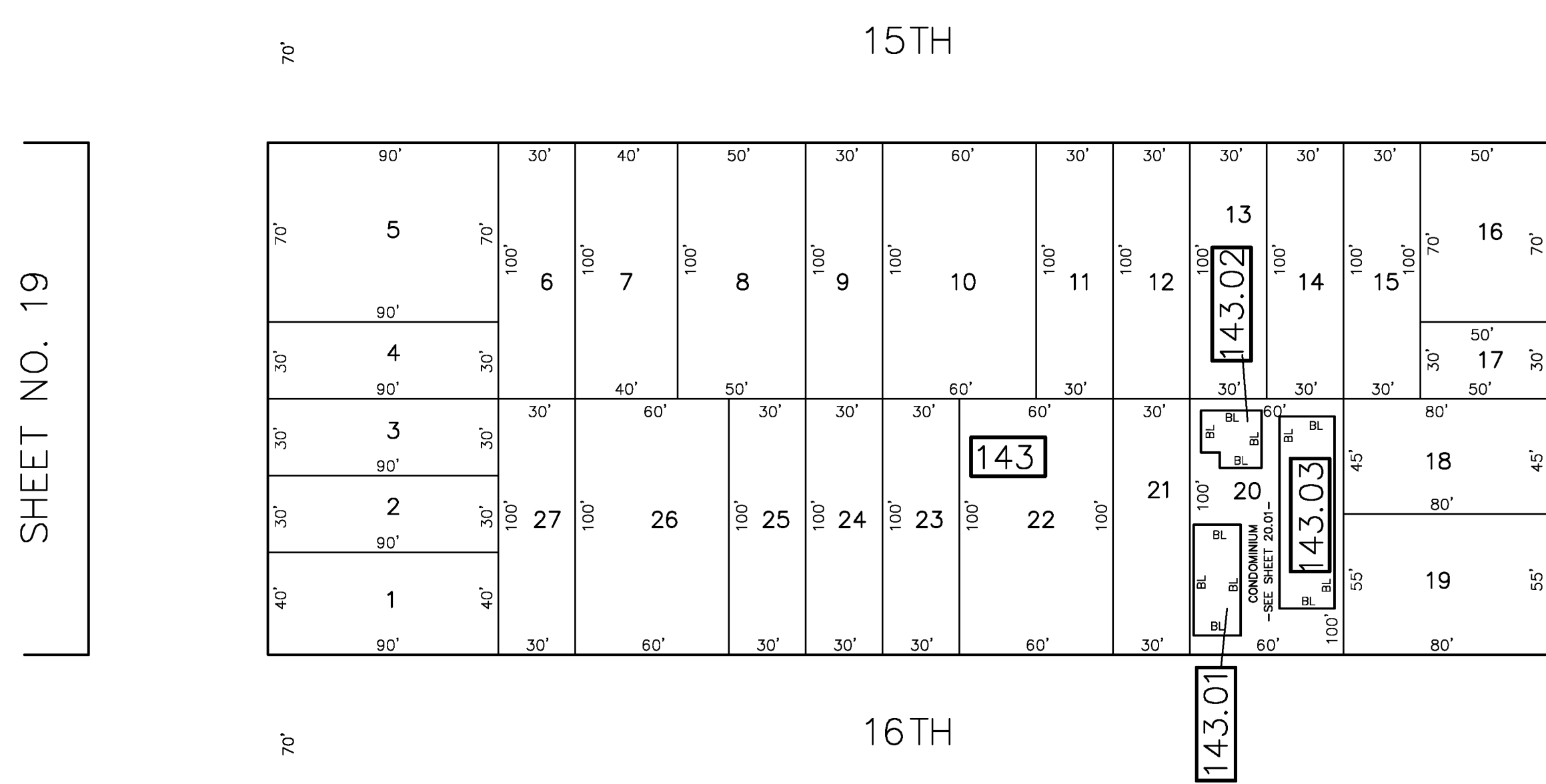
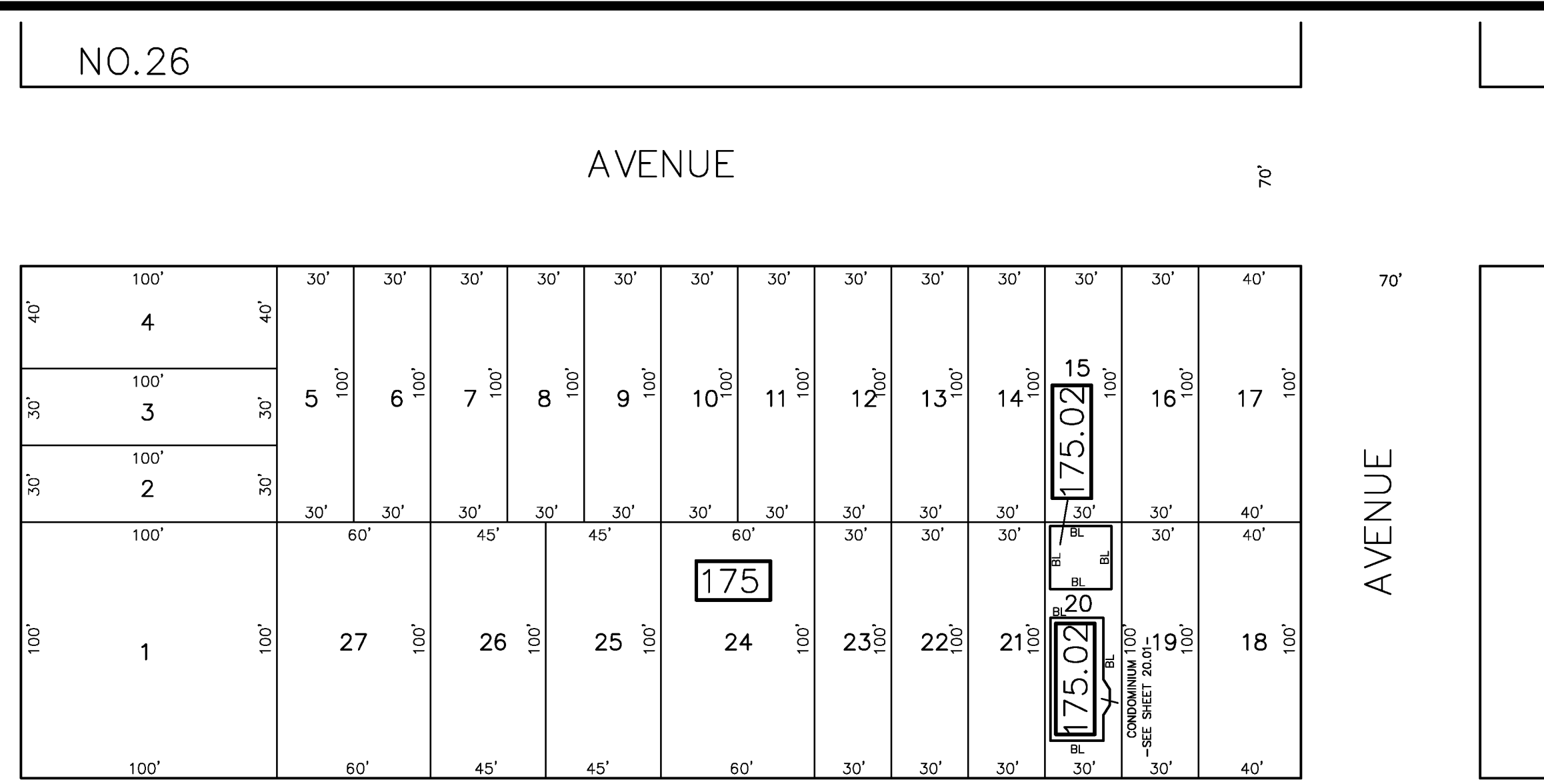
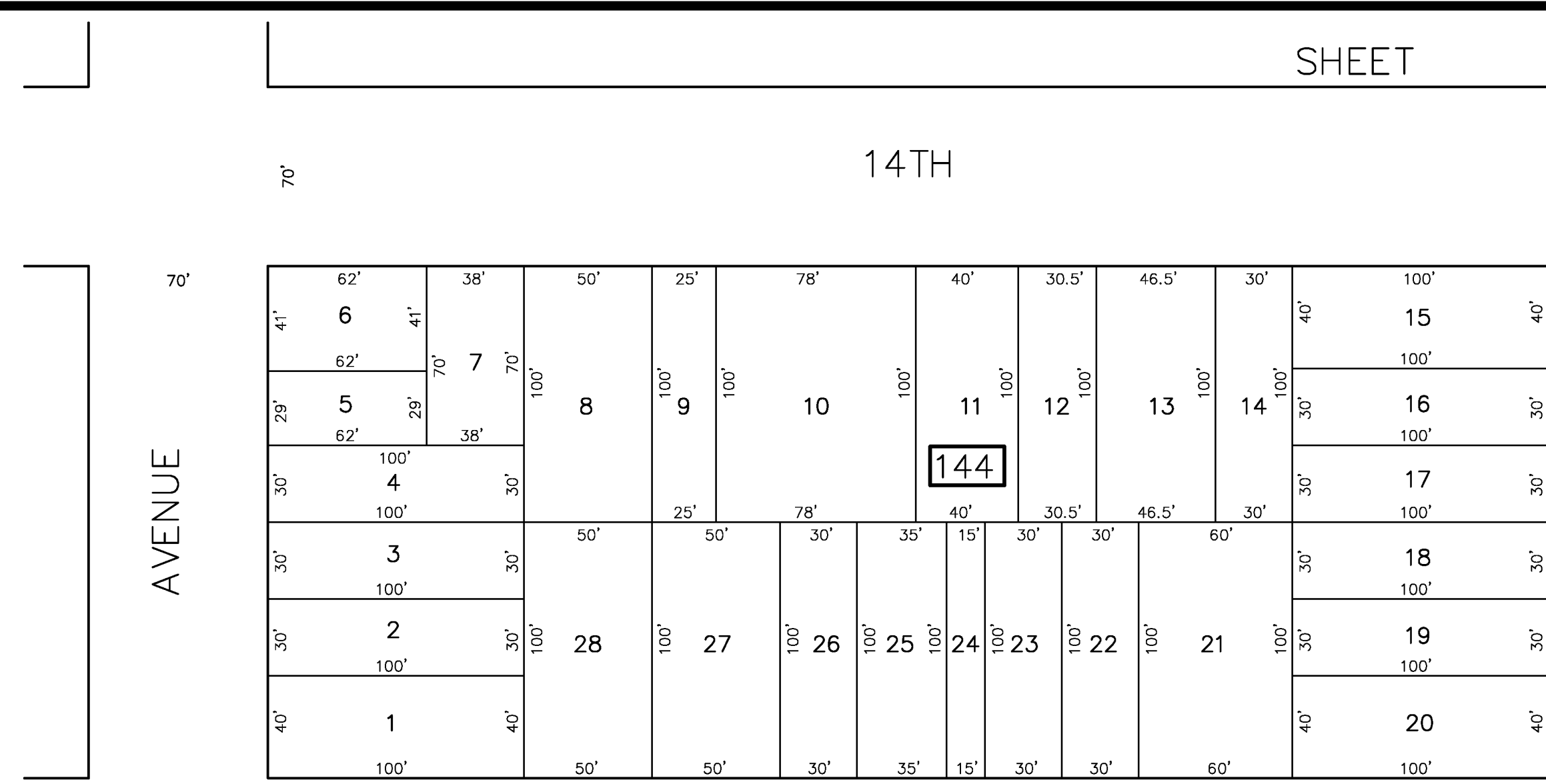
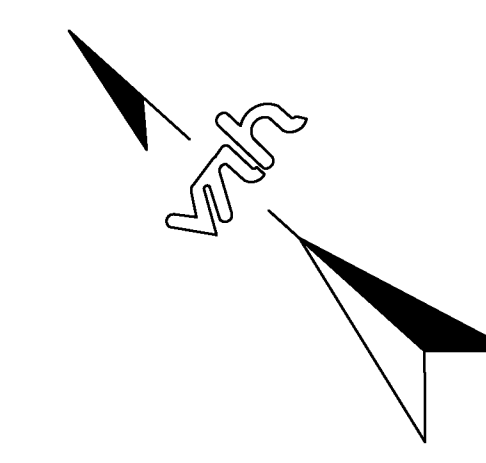
LEWIS H. CONLEY JR.

NEW JERSEY LICENSED LAND SURVEYOR NO. 21212

van note-harvey associates, p.c.

CONSULTING ENGINEERS, PLANNERS, LAND SURVEYORS

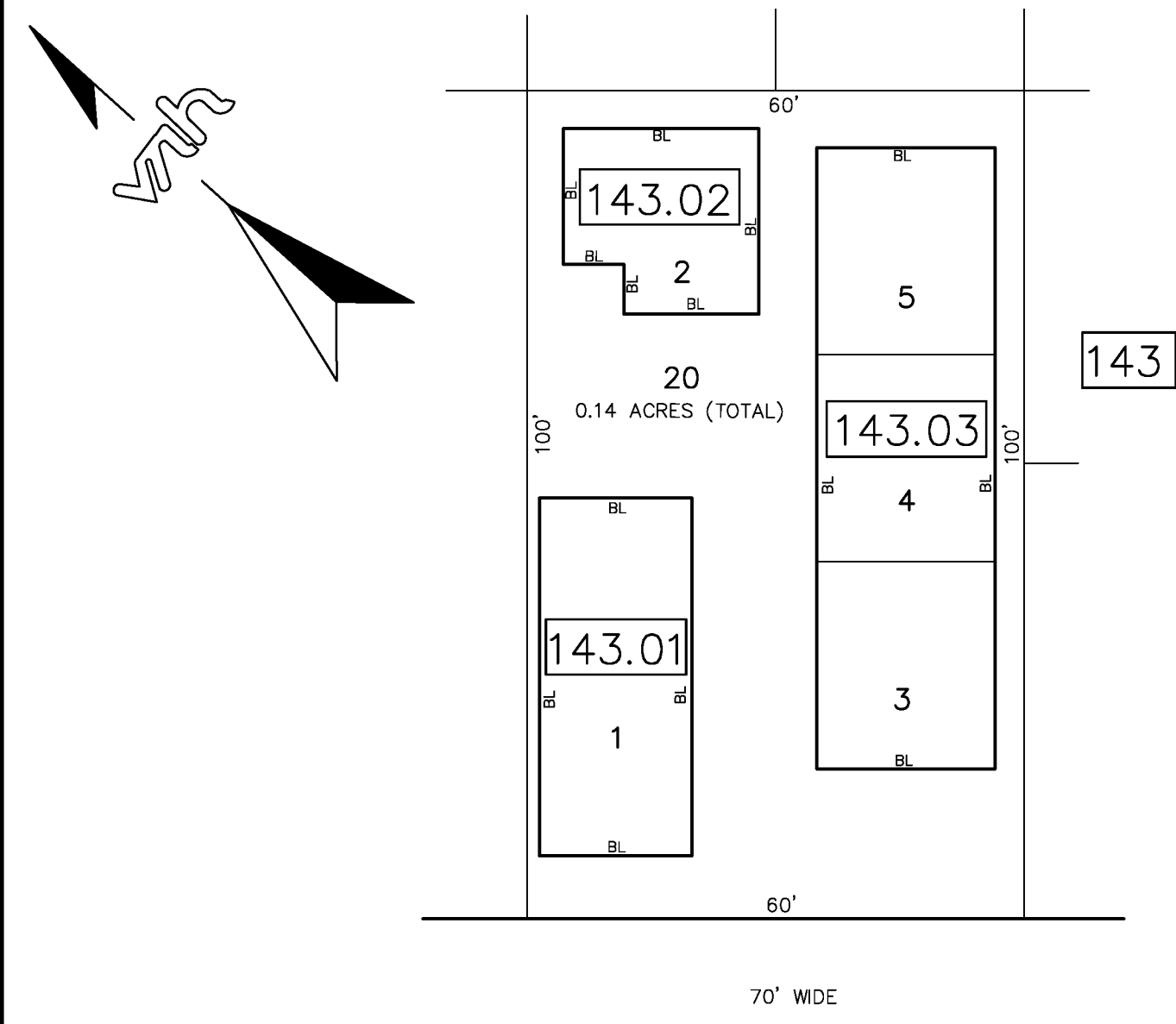
211 N. MAIN STREET CAPE MAY COURT HOUSE, N.J. 08210



THIS TAX MAP HAS BEEN DRAWN USING COMPUTER AIDED DRAFTING/ DESIGN (CAD/D) AND COORDINATE GEOMETRY (COGO)

TAX MAP
CITY OF NORTH WILDWOOD
 CAPE MAY COUNTY, NEW JERSEY
 SCALE: 1" = 50' DATE: NOVEMBER 3, 2013
LEWIS H. CONLEY JR.
 NEW JERSEY LICENSED LAND SURVEYOR NO. 21212
 van note-harvey associates, p.c.
 CONSULTING ENGINEERS, PLANNERS, LAND SURVEYORS
 211 N. MAIN STREET CAPE MAY COURT HOUSE, N.J. 08210

REVISIONS		
DATE	NAME	NO.
NOV. 2008	LEWIS H. CONLEY JR.	21212
DEC. 2011	LEWIS H. CONLEY JR.	21212
SEPT. 2013	LEWIS H. CONLEY JR.	21212

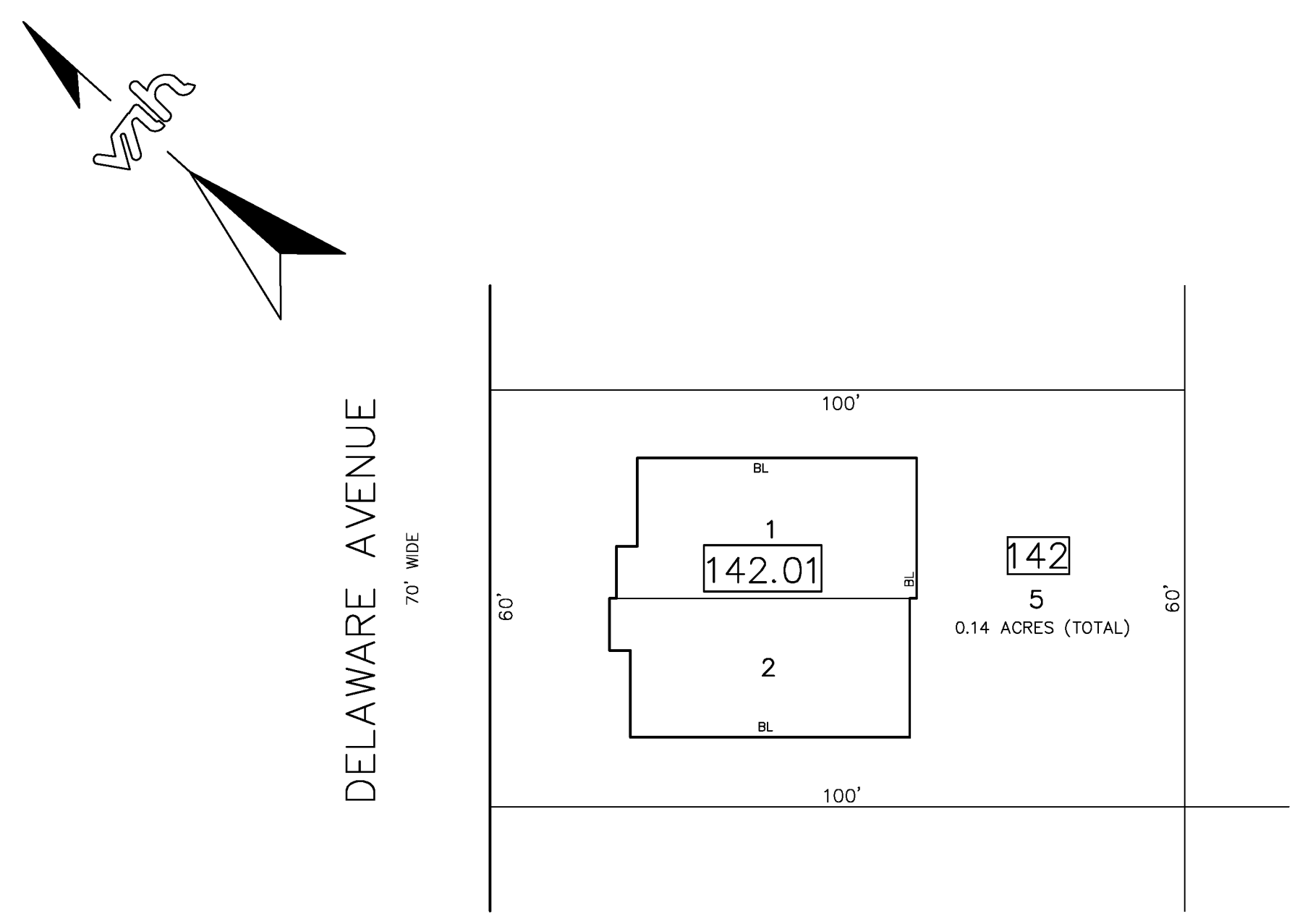


16TH AVENUE
70' WIDE

SCALE 1" = 20'

PAXTON CONDOMINIUM

BLOCK NUMBER	LOT NUMBER	UNIT NUMBER	SQ. FT.
143.01	1	1	795
143.02	2	2	482
143.03	3	3	538
	4	4	538
	5	5	538

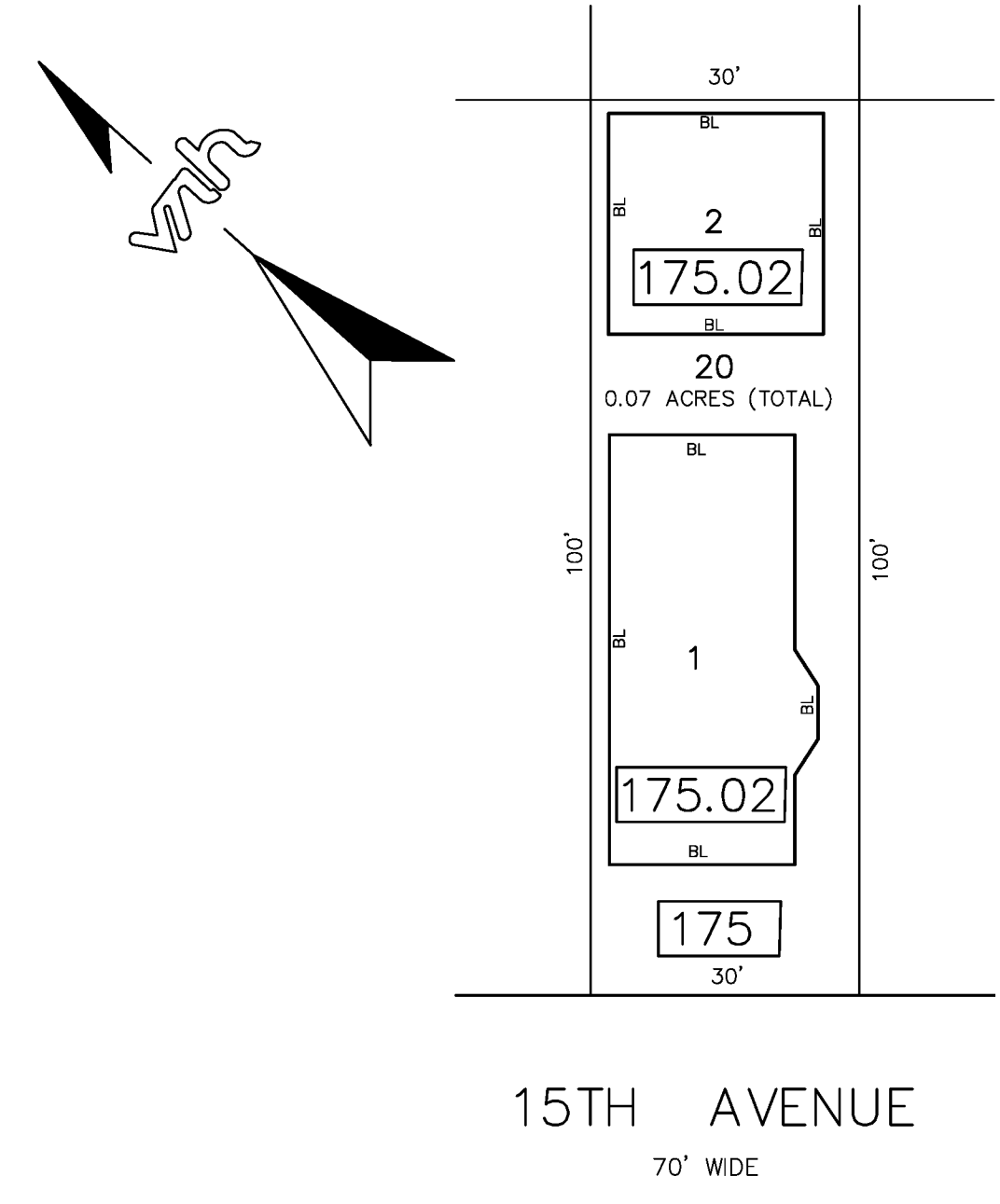


DELAWARE AVENUE
70' WIDE

SCALE 1" = 20'

1603-1605 DELAWARE AVENUE CONDOMINIUM

BLOCK NUMBER	LOT NUMBER	UNIT NUMBER	SQ. FT.	FLOOR
142.01	1	1603	2,194	1ST/2ND/3RD
	2	1605	2,194	1ST/2ND/3RD

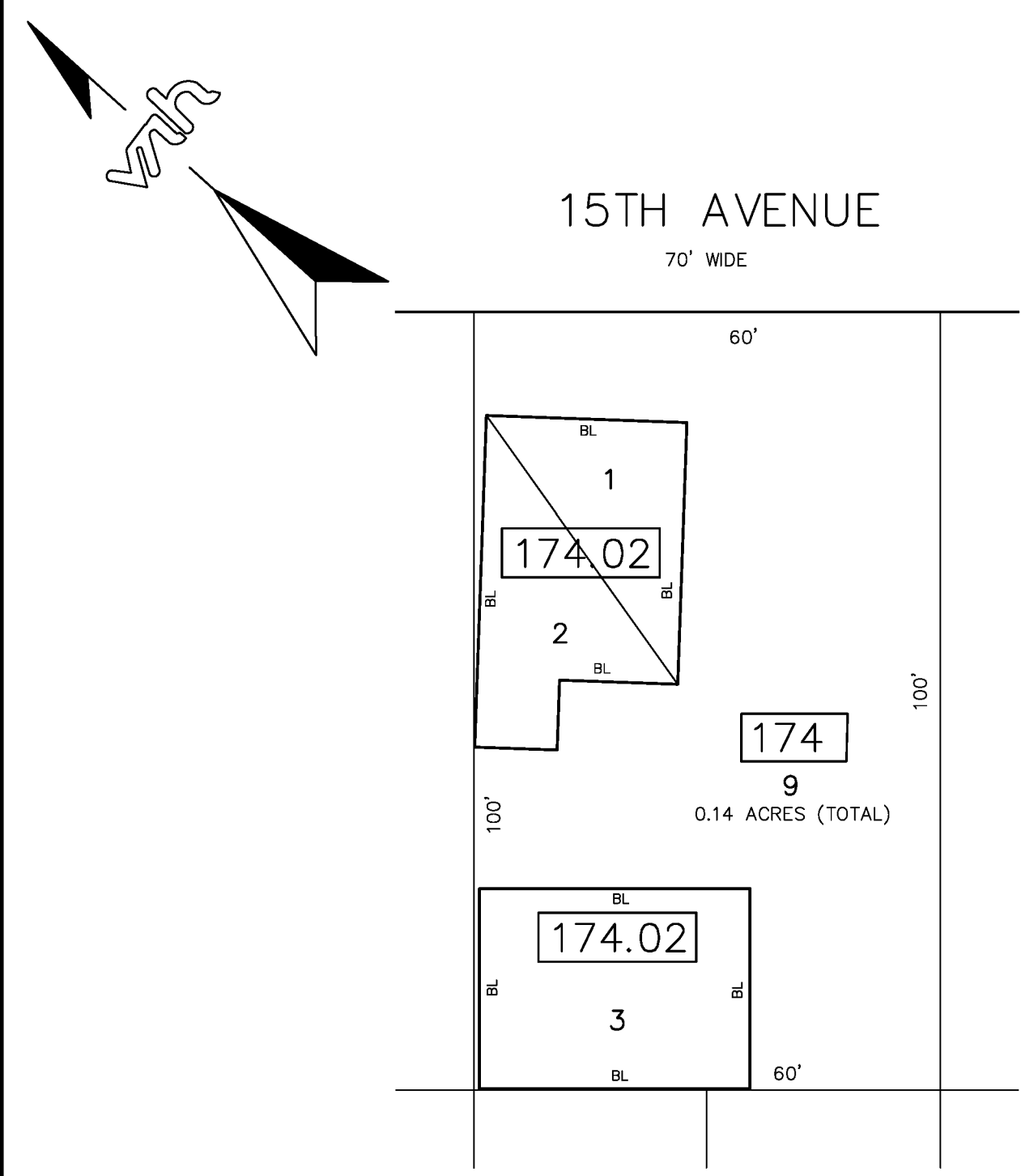


15TH AVENUE
70' WIDE

SCALE 1" = 20'

105 WEST 15TH AVENUE CONDOMINIUM

BLOCK NUMBER	LOT NUMBER	UNIT NUMBER	SQ. FT.	FLOOR
175.02	1	A	1,463	1ST/2ND
	2	B	600	1ST

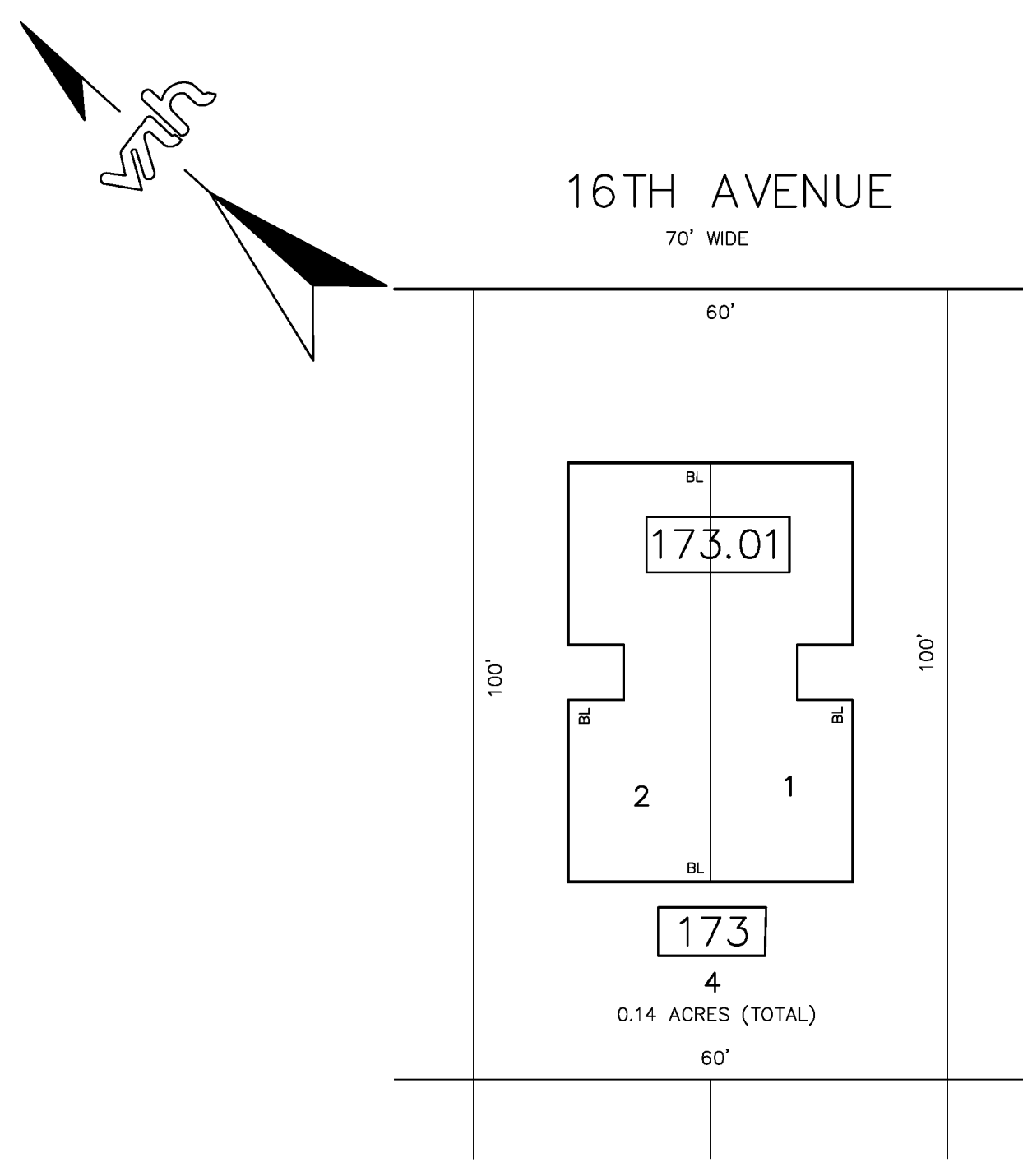


15TH AVENUE
70' WIDE

SCALE 1" = 20'

120 WEST 15TH AVENUE CONDOMINIUM

BLOCK NUMBER	LOT NUMBER	UNIT NUMBER	SQ. FT.	FLOOR
174.02	1	1-F	962	1ST
	2	2-F	1241	2ND
	3	1-R	538	1ST



16TH AVENUE
70' WIDE

SCALE 1" = 20'

124 WEST 16TH AVENUE CONDOMINIUM

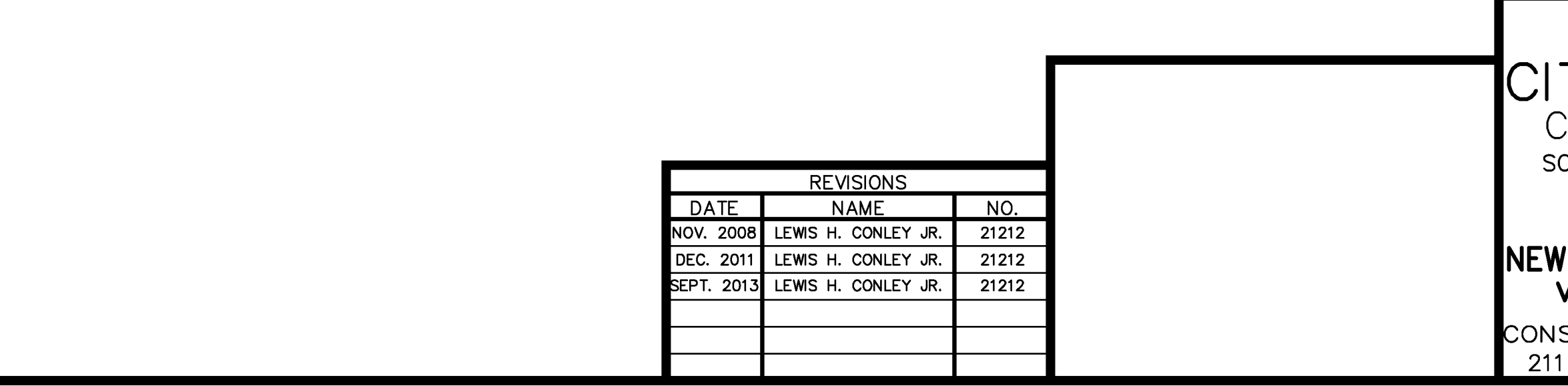

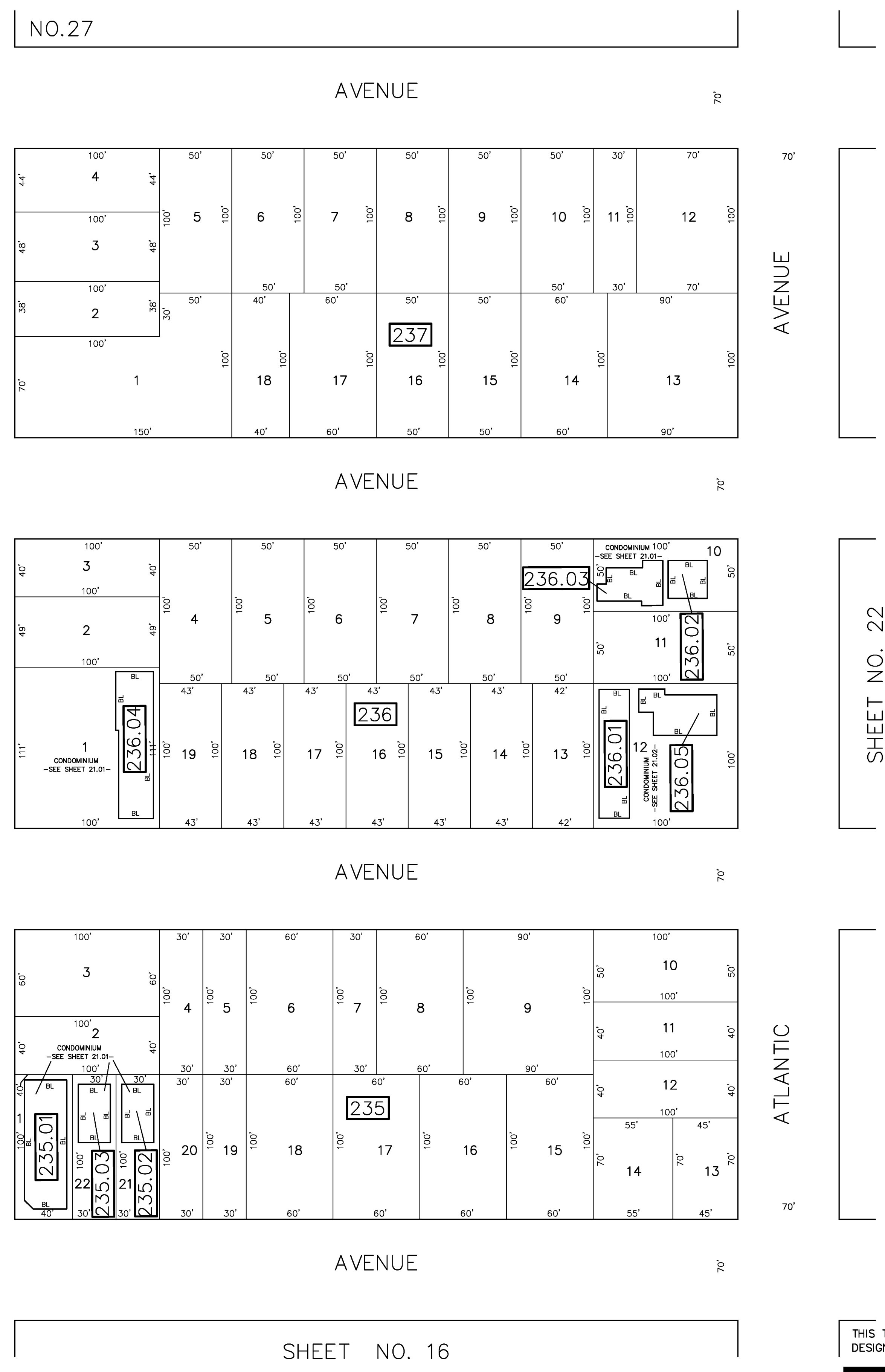
BLOCK NUMBER	LOT NUMBER	UNIT NUMBER	SQ. FT.	FLOOR
173.01	1	EAST	2685	1ST/2ND
	2	WEST	2685	1ST/2ND

LEGEND
② = QUALIFIER C0002

REVISIONS		
DATE	NAME	NO.
NOV. 2008	LEWIS H. CONLEY JR.	21212
SEPT. 2013	LEWIS H. CONLEY JR.	21212

THIS TAX MAP HAS BEEN DRAWN USING COMPUTER AIDED DRAFTING/ DESIGN (CAD/D) AND COORDINATE GEOMETRY (COGO)

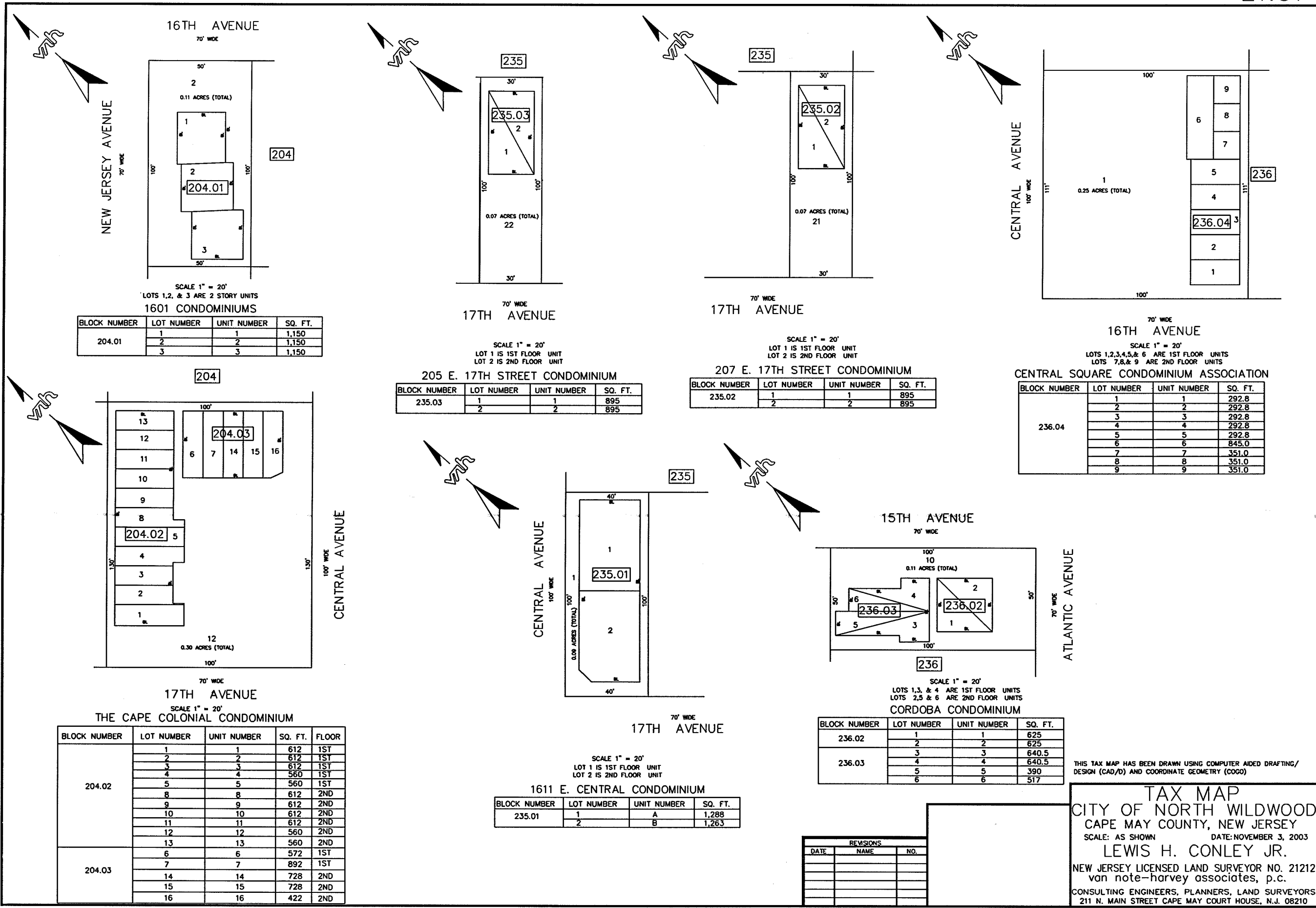
TAX MAP
CITY OF NORTH WILDWOOD
CAPE MAY COUNTY, NEW JERSEY
SCALE: AS SHOWN DATE: NOVEMBER 3, 2003
LEWIS H. CONLEY JR.
NEW JERSEY LICENSED LAND SURVEYOR NO. 21212
van note-harvey associates, p.c.
CONSULTING ENGINEERS, PLANNERS, LAND SURVEYORS
211 N. MAIN STREET CAPE MAY COURT HOUSE, N.J. 08210



REVISIONS		
DATE	NAME	NO.
NOV. 2008	LEWIS H. CONLEY JR.	21212
DEC. 2011	LEWIS H. CONLEY JR.	21212
SEPT. 2013	LEWIS H. CONLEY JR.	21212

THIS TAX MAP HAS BEEN DRAWN USING COMPUTER AIDED DRAFTING/ DESIGN (CAD/D) AND COORDINATE GEOMETRY (COGO)

TAX MAP
CITY OF NORTH WILLOWOOD
 CAPE MAY COUNTY, NEW JERSEY
 SCALE: 1" = 50' DATE: NOVEMBER 3, 2013
LEWIS H. CONLEY JR.
 NEW JERSEY LICENSED LAND SURVEYOR NO. 21212
 van note-harvey associates, p.c.
 CONSULTING ENGINEERS, PLANNERS, LAND SURVEYORS
 211 N. MAIN STREET CAPE MAY COURT HOUSE, N.J. 08210



16TH AVENUE
70' WIDE

NEW JERSEY AVENUE
70' WIDE

204

0.11 ACRES (TOTAL)

204.01

SCALE 1" = 20'
LOTS 1, 2, & 3 ARE 2 STORY UNITS
1601 CONDOMINIUMS

BLOCK NUMBER	LOT NUMBER	UNIT NUMBER	SQ. FT.
204.01	1	1	1,150
	2	2	1,150
	3	3	1,150

235

235.03

0.07 ACRES (TOTAL)
22

70' WIDE
17TH AVENUE

SCALE 1" = 20'
LOT 1 IS 1ST FLOOR UNIT
LOT 2 IS 2ND FLOOR UNIT

205 E. 17TH STREET CONDOMINIUM

BLOCK NUMBER	LOT NUMBER	UNIT NUMBER	SQ. FT.
235.03	1	1	895
	2	2	895

235

235.02

0.07 ACRES (TOTAL)
21

70' WIDE
17TH AVENUE

SCALE 1" = 20'
LOT 1 IS 1ST FLOOR UNIT
LOT 2 IS 2ND FLOOR UNIT

207 E. 17TH STREET CONDOMINIUM

BLOCK NUMBER	LOT NUMBER	UNIT NUMBER	SQ. FT.
235.02	1	1	895
	2	2	895

CENTRAL AVENUE
100' WIDE

16TH AVENUE
70' WIDE

236

0.25 ACRES (TOTAL)

236.04

SCALE 1" = 20'
LOTS 1, 2, 3, 4, 5, & 6 ARE 1ST FLOOR UNITS
LOTS 7, 8, & 9 ARE 2ND FLOOR UNITS

CENTRAL SQUARE CONDOMINIUM ASSOCIATION

BLOCK NUMBER	LOT NUMBER	UNIT NUMBER	SQ. FT.
236.04	1	1	292.8
	2	2	292.8
	3	3	292.8
	4	4	292.8
	5	5	292.8
	6	6	845.0
	7	7	351.0
	8	8	351.0
	9	9	351.0

204

204.03

204.02

12

0.30 ACRES (TOTAL)

70' WIDE
17TH AVENUE

SCALE 1" = 20'

THE CAPE COLONIAL CONDOMINIUM

BLOCK NUMBER	LOT NUMBER	UNIT NUMBER	SQ. FT.	FLOOR	
204.02	1	1	612	1ST	
	2	2	612	1ST	
	3	3	612	1ST	
	4	4	560	1ST	
	5	5	560	1ST	
	8	8	612	2ND	
	9	9	612	2ND	
	10	10	612	2ND	
	11	11	612	2ND	
	12	12	560	2ND	
	13	13	560	2ND	
	204.03	6	6	572	1ST
		7	7	892	1ST
14		14	728	2ND	
15		15	728	2ND	
	16	422	2ND		

235

235.01

0.09 ACRES (TOTAL)

70' WIDE
17TH AVENUE

SCALE 1" = 20'
LOT 1 IS 1ST FLOOR UNIT
LOT 2 IS 2ND FLOOR UNIT

1611 E. CENTRAL CONDOMINIUM

BLOCK NUMBER	LOT NUMBER	UNIT NUMBER	SQ. FT.
235.01	1	A	1,288
	2	B	1,263

236

236.03

236.02

0.11 ACRES (TOTAL)

70' WIDE
15TH AVENUE

SCALE 1" = 20'
LOTS 1, 3, & 4 ARE 1ST FLOOR UNITS
LOTS 2, 5 & 6 ARE 2ND FLOOR UNITS

CORDOBA CONDOMINIUM

BLOCK NUMBER	LOT NUMBER	UNIT NUMBER	SQ. FT.
236.02	1	1	625
	2	2	625
236.03	3	3	640.5
	4	4	640.5
	5	5	390
	6	6	517

236

236.04

0.25 ACRES (TOTAL)

70' WIDE
16TH AVENUE

SCALE 1" = 20'
LOTS 1, 2, 3, 4, 5, & 6 ARE 1ST FLOOR UNITS
LOTS 7, 8, & 9 ARE 2ND FLOOR UNITS

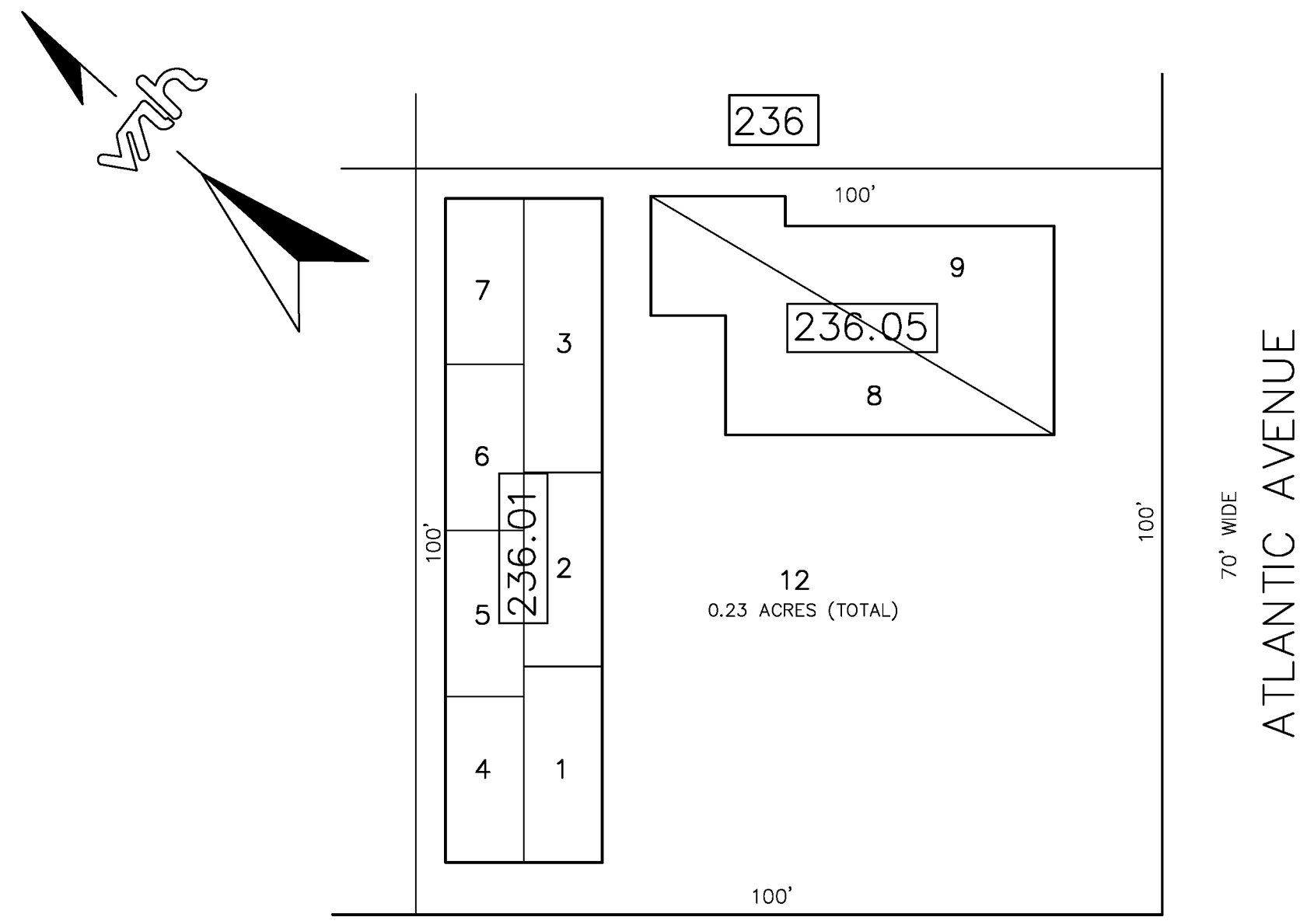
CENTRAL SQUARE CONDOMINIUM ASSOCIATION

BLOCK NUMBER	LOT NUMBER	UNIT NUMBER	SQ. FT.
236.04	1	1	292.8
	2	2	292.8
	3	3	292.8
	4	4	292.8
	5	5	292.8
	6	6	845.0
	7	7	351.0
	8	8	351.0
	9	9	351.0

THIS TAX MAP HAS BEEN DRAWN USING COMPUTER AIDED DRAFTING/ DESIGN (CAD/D) AND COORDINATE GEOMETRY (COGO)

TAX MAP
CITY OF NORTH WILDWOOD
CAPE MAY COUNTY, NEW JERSEY
SCALE: AS SHOWN DATE: NOVEMBER 3, 2003
LEWIS H. CONLEY JR.
NEW JERSEY LICENSED LAND SURVEYOR NO. 21212
van note-harvey associates, p.c.
CONSULTING ENGINEERS, PLANNERS, LAND SURVEYORS
211 N. MAIN STREET CAPE MAY COURT HOUSE, N.J. 08210

REVISIONS		
DATE	NAME	NO.

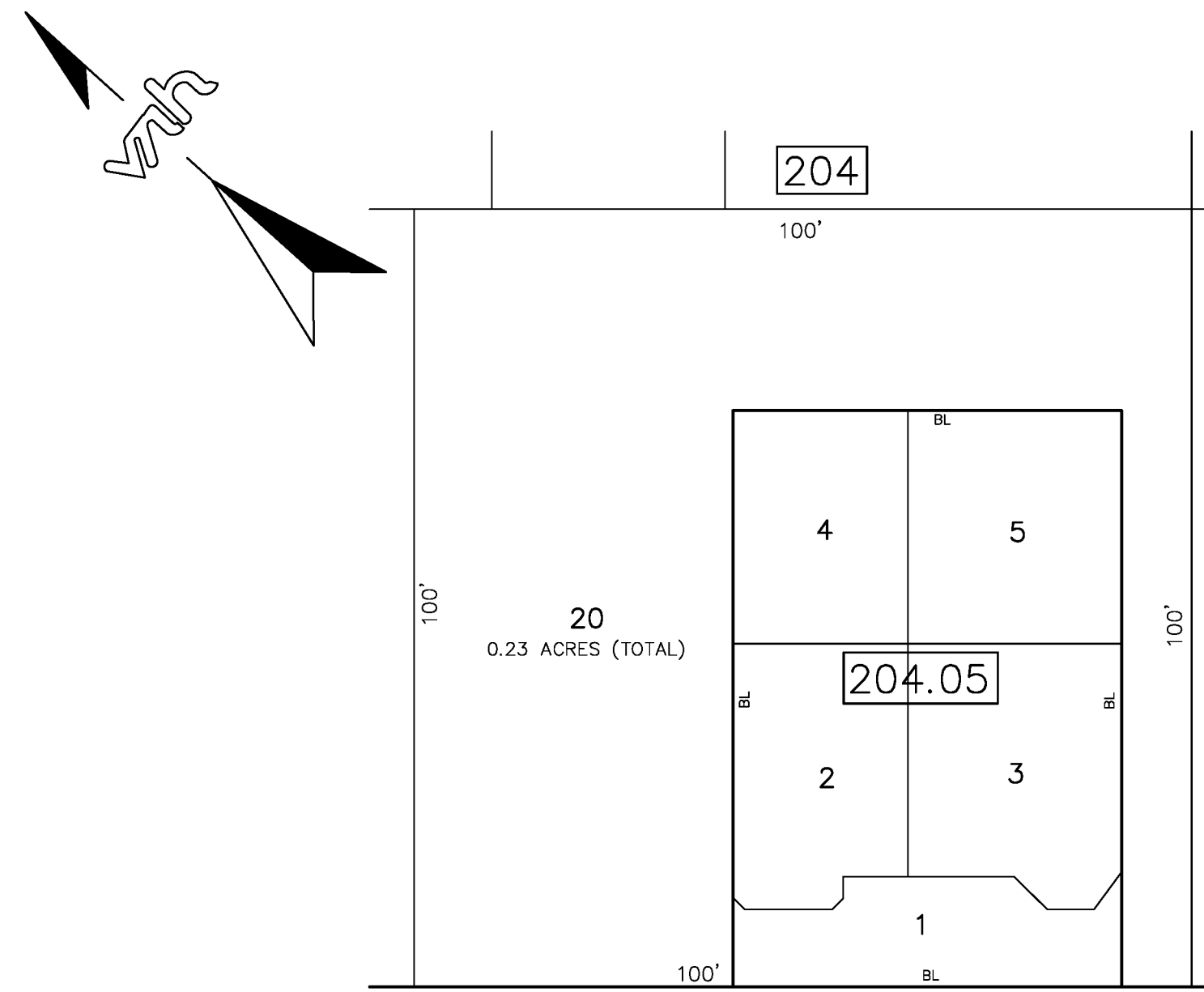


16TH AVENUE
70' WIDE

SCALE 1" = 20'

DRIFTWOOD CONDOMINIUM

BLOCK NUMBER	LOT NUMBER	UNIT NUMBER	SQ. FT.	FLOOR
236.01	1	1	498	1ST
	2	2	490	1ST
	3	3	750	1ST
	4	4	500	2ND
	5	5	494	2ND
	6	6	392	2ND
	7	7	500	2ND
236.05	8	8	1,428	1ST
	9	9	528	2ND

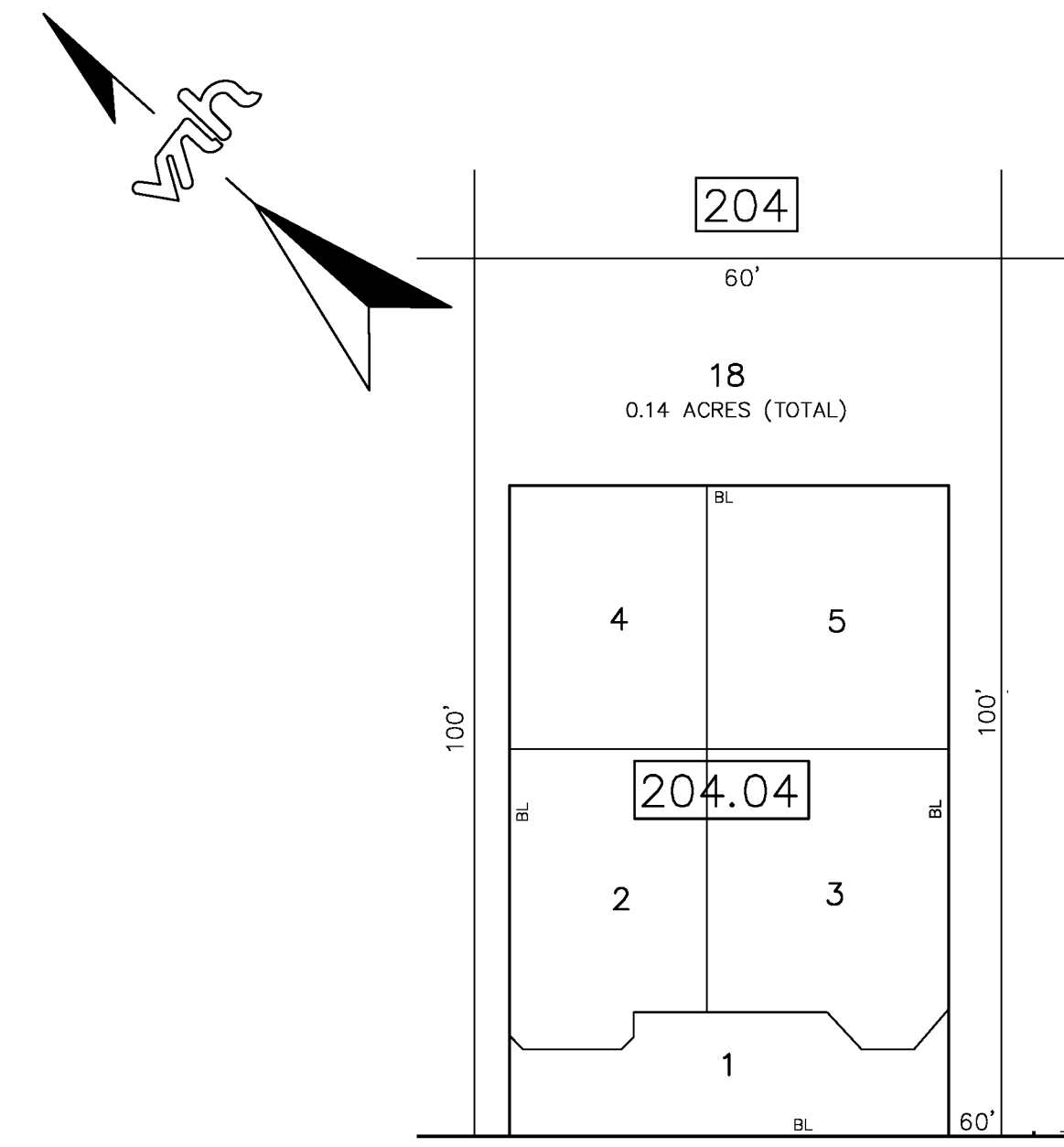


17TH AVENUE
70' WIDE

SCALE 1" = 20'

107 EAST 17TH STREET CONDOMINIUM

BLOCK NUMBER	LOT NUMBER	UNIT NUMBER	SQ. FT.	FLOOR
204.05	1	100	-	1ST
	2	200	1,715	2ND
	3	201	1,715	2ND
	4	300	1,715	3RD
	5	301	1,990	3RD

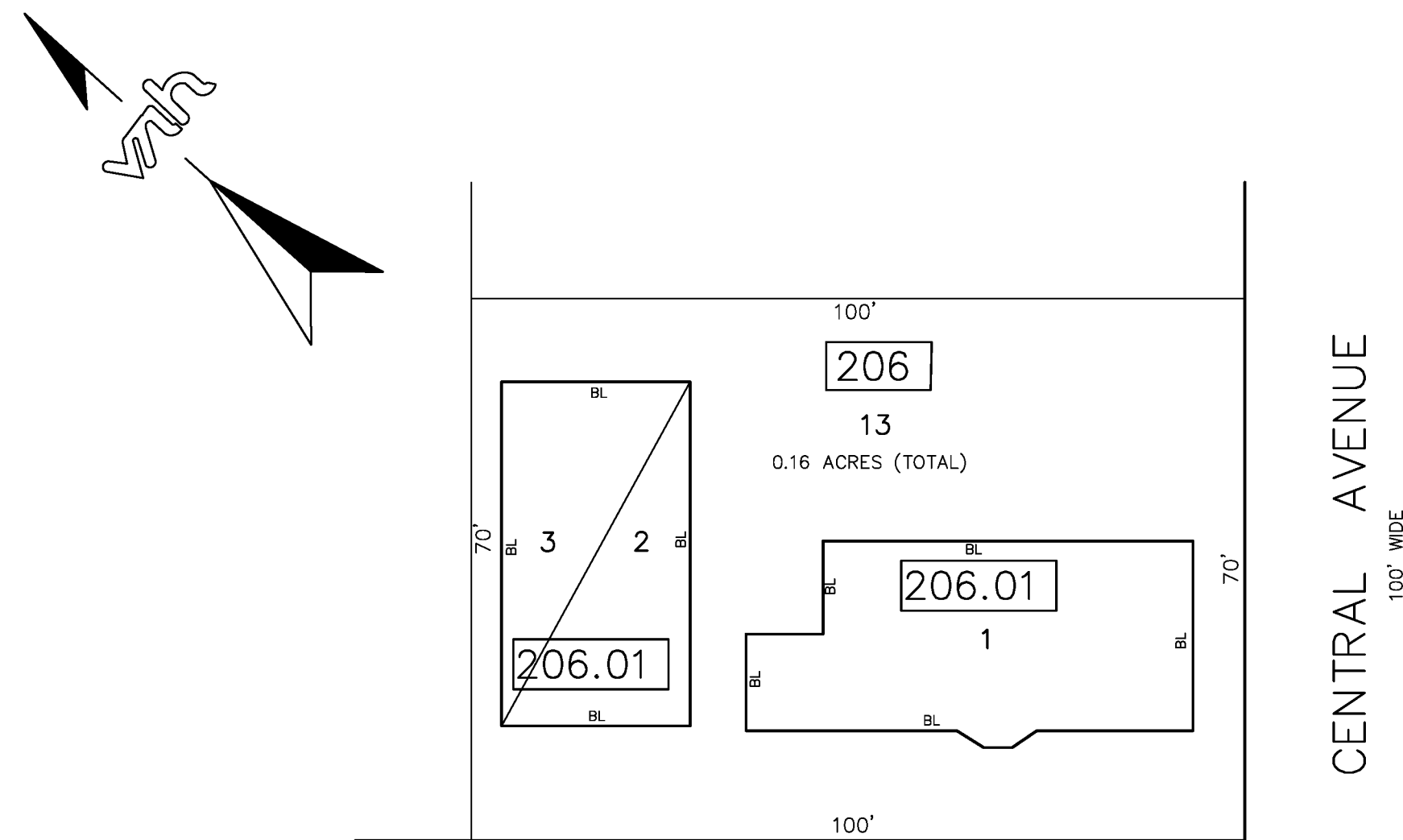


17TH AVENUE
70' WIDE

SCALE 1" = 20'

111 EAST 17TH STREET CONDOMINIUM

BLOCK NUMBER	LOT NUMBER	UNIT NUMBER	SQ. FT.	FLOOR
204.04	1	100	1,490	1ST
	2	200	1,499	2ND
	3	201	1,530	2ND
	4	300	1,499	3RD
	5	301	1,530	3RD

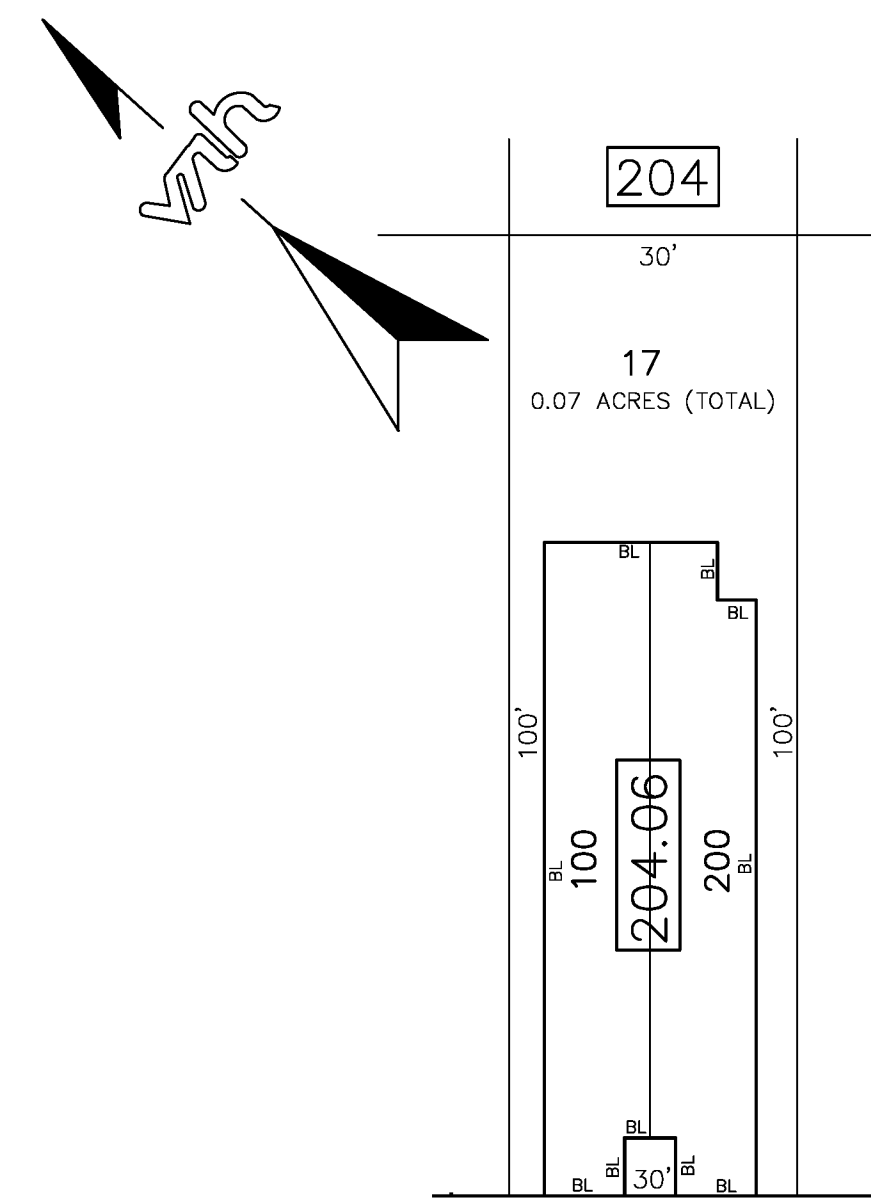


15TH AVENUE
70' WIDE

SCALE 1" = 20'

1410 CENTRAL AVENUE CONDOMINIUM

BLOCK NUMBER	LOT NUMBER	UNIT NUMBER	SQ. FT.	FLOOR
206.01	1	100	2,003	1ST/2ND
	2	101	1,084	1ST
	3	200	926	2ND



17TH AVENUE
70' WIDE

SCALE 1" = 20'

115 EAST 17TH STREET CONDOMINIUM

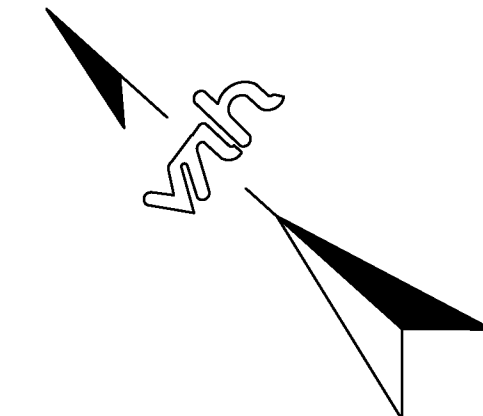
BLOCK NUMBER	LOT NUMBER	UNIT NUMBER	SQ. FT.	FLOOR
204.06	100	A	1,444	1ST
	200	B	1,286	2ND

LEGEND
② = QUALIFIER C0002

REVISIONS		
DATE	NAME	NO.
NOV. 2008	LEWIS H. CONLEY JR.	21212
DEC. 2011	LEWIS H. CONLEY JR.	21212
SEPT. 2013	LEWIS H. CONLEY JR.	21212

THIS TAX MAP HAS BEEN DRAWN USING COMPUTER AIDED DRAFTING/ DESIGN (CAD/D) AND COORDINATE GEOMETRY (COGO)

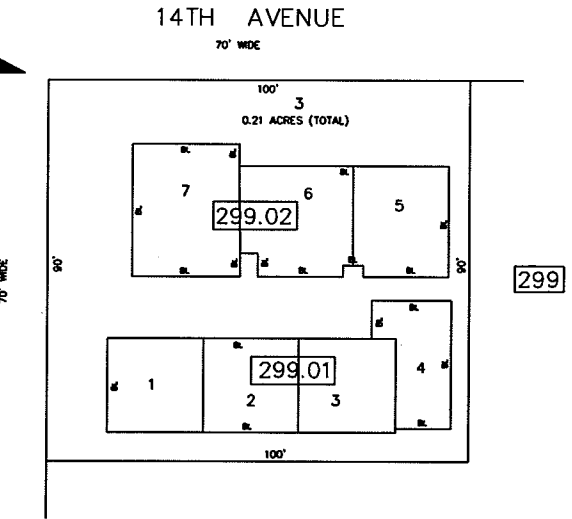
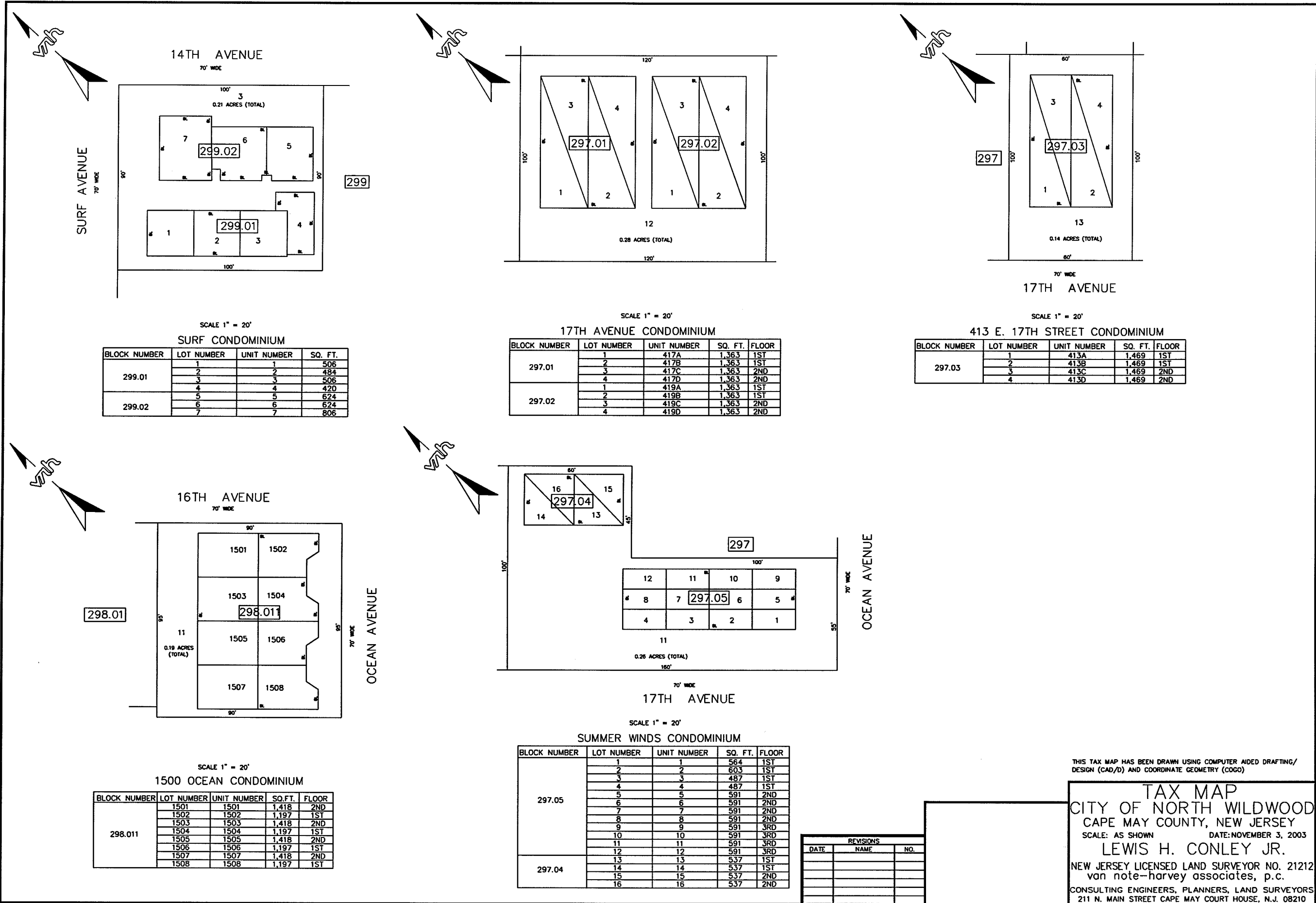
TAX MAP
CITY OF NORTH WILDWOOD
 CAPE MAY COUNTY, NEW JERSEY
 SCALE: AS SHOWN DATE: NOVEMBER 3, 2003
LEWIS H. CONLEY JR.
 NEW JERSEY LICENSED LAND SURVEYOR NO. 21212
 van note-harvey associates, p.c.
 CONSULTING ENGINEERS, PLANNERS, LAND SURVEYORS
 211 N. MAIN STREET CAPE MAY COURT HOUSE, N.J. 08210



REVISIONS		
DATE	NAME	NO.
NOV. 2008	LEWIS H. CONLEY JR.	21212
DEC. 2011	LEWIS H. CONLEY JR.	21212
SEPT. 2013	LEWIS H. CONLEY JR.	21212

THIS TAX MAP HAS BEEN DRAWN USING COMPUTER AIDED DRAFTING/ DESIGN (CAD/D) AND COORDINATE GEOMETRY (COGO)

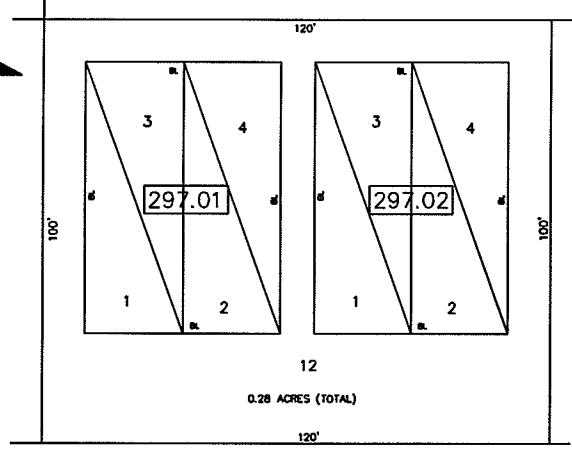
TAX MAP
CITY OF NORTH WILDWOOD
 CAPE MAY COUNTY, NEW JERSEY
 SCALE: 1" = 50' DATE: NOVEMBER 3, 2013
LEWIS H. CONLEY JR.
 NEW JERSEY LICENSED LAND SURVEYOR NO. 21212
 van note-harvey associates, p.c.
 CONSULTING ENGINEERS, PLANNERS, LAND SURVEYORS
 211 N. MAIN STREET CAPE MAY COURT HOUSE, N.J. 08210



SCALE 1" = 20'

SURF CONDOMINIUM

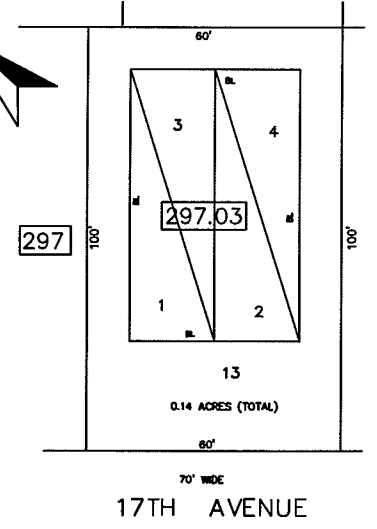
BLOCK NUMBER	LOT NUMBER	UNIT NUMBER	SQ. FT.
299.01	1	1	506
	2	2	484
	3	3	506
	4	4	420
299.02	5	5	624
	6	6	624
	7	7	806



SCALE 1" = 20'

17TH AVENUE CONDOMINIUM

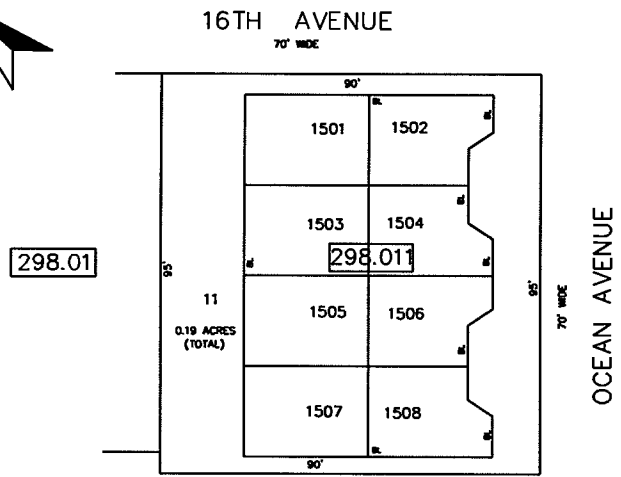
BLOCK NUMBER	LOT NUMBER	UNIT NUMBER	SQ. FT.	FLOOR
297.01	1	417A	1,363	1ST
	2	417B	1,363	1ST
	3	417C	1,363	2ND
	4	417D	1,363	2ND
297.02	1	419A	1,363	1ST
	2	419B	1,363	1ST
	3	419C	1,363	2ND
	4	419D	1,363	2ND



SCALE 1" = 20'

413 E. 17TH STREET CONDOMINIUM

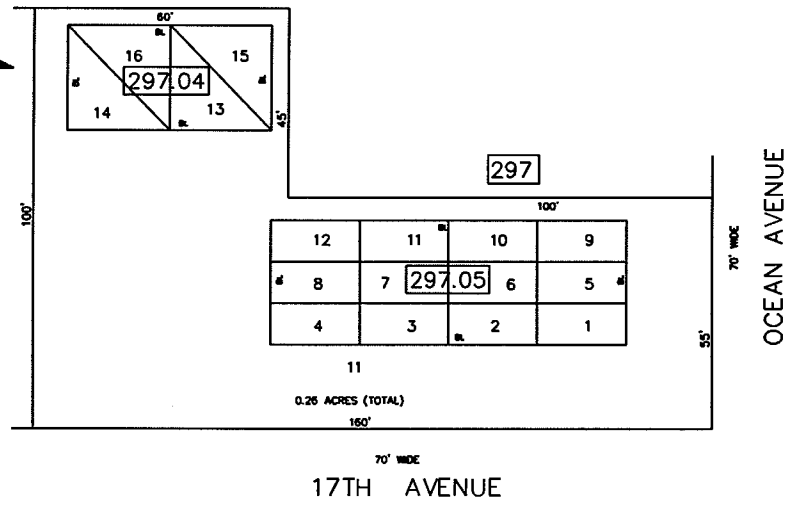
BLOCK NUMBER	LOT NUMBER	UNIT NUMBER	SQ. FT.	FLOOR
297.03	1	413A	1,469	1ST
	2	413B	1,469	1ST
	3	413C	1,469	2ND
	4	413D	1,469	2ND



SCALE 1" = 20'

1500 OCEAN CONDOMINIUM

BLOCK NUMBER	LOT NUMBER	UNIT NUMBER	SQ. FT.	FLOOR
298.011	1501	1501	1,418	2ND
	1502	1502	1,197	1ST
	1503	1503	1,418	2ND
	1504	1504	1,197	1ST
	1505	1505	1,418	2ND
	1506	1506	1,197	1ST
	1507	1507	1,418	2ND
	1508	1508	1,197	1ST



SCALE 1" = 20'

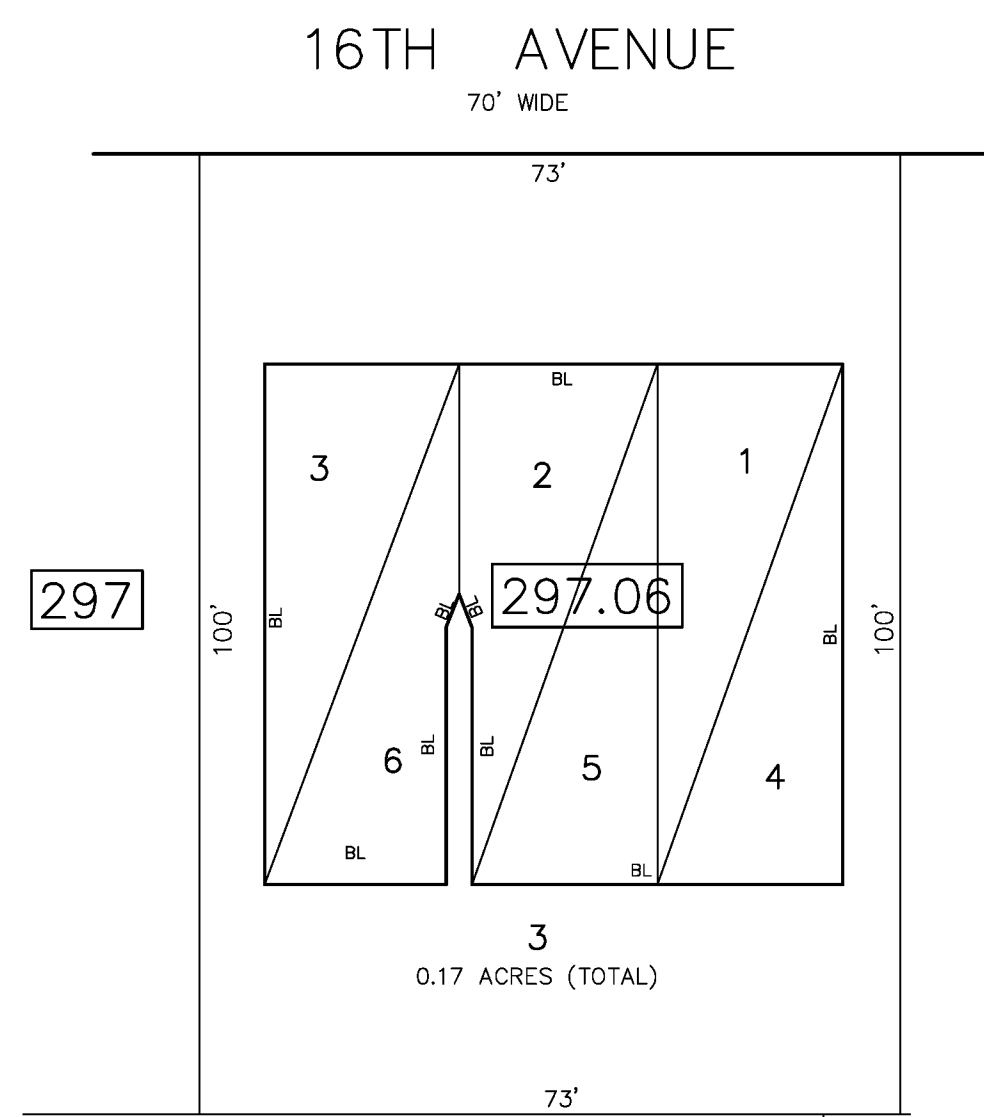
SUMMER WINDS CONDOMINIUM

BLOCK NUMBER	LOT NUMBER	UNIT NUMBER	SQ. FT.	FLOOR
297.05	1	1	564	1ST
	2	2	603	1ST
	3	3	487	1ST
	4	4	487	1ST
	5	5	591	2ND
	6	6	591	2ND
	7	7	591	2ND
	8	8	591	2ND
	9	9	591	3RD
	10	10	591	3RD
	11	11	591	3RD
	12	12	591	3RD
297.04	13	13	537	1ST
	14	14	537	1ST
	15	15	537	2ND
	16	16	537	2ND

REVISIONS		
DATE	NAME	NO.

THIS TAX MAP HAS BEEN DRAWN USING COMPUTER AIDED DRAFTING/ DESIGN (CAD/D) AND COORDINATE GEOMETRY (COGO)

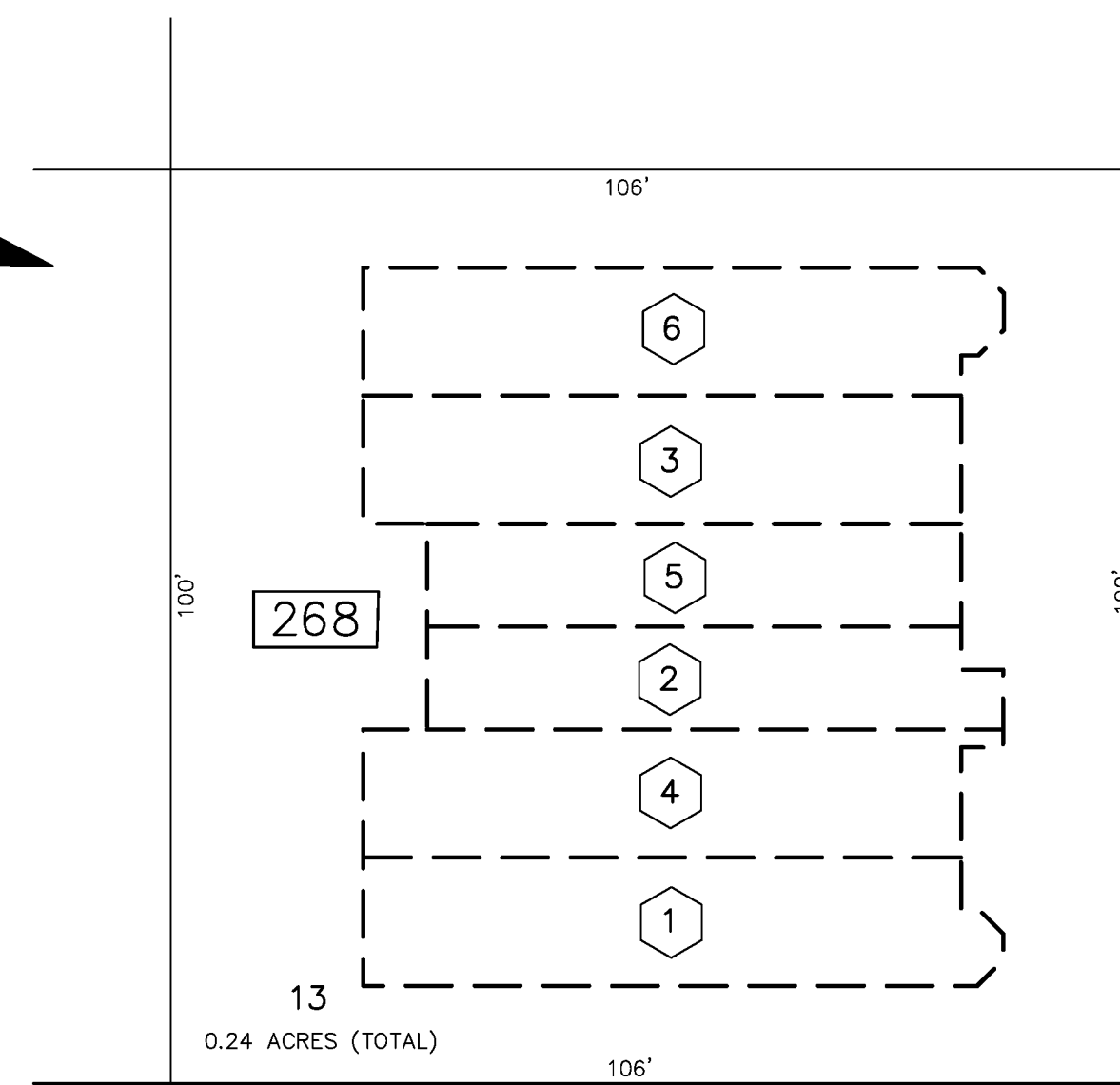
TAX MAP
CITY OF NORTH WILDWOOD
CAPE MAY COUNTY, NEW JERSEY
SCALE: AS SHOWN DATE: NOVEMBER 3, 2003
LEWIS H. CONLEY JR.
NEW JERSEY LICENSED LAND SURVEYOR NO. 21212
van note-harvey associates, p.c.
CONSULTING ENGINEERS, PLANNERS, LAND SURVEYORS
211 N. MAIN STREET CAPE MAY COURT HOUSE, N.J. 08210



SCALE 1" = 20'
 LOTS 1, 2, & 3 ARE 1ST FLOOR UNITS
 LOTS 4, 5, & 6 ARE 2ND FLOOR UNITS

1600 AVENUE CONDOMINIUM

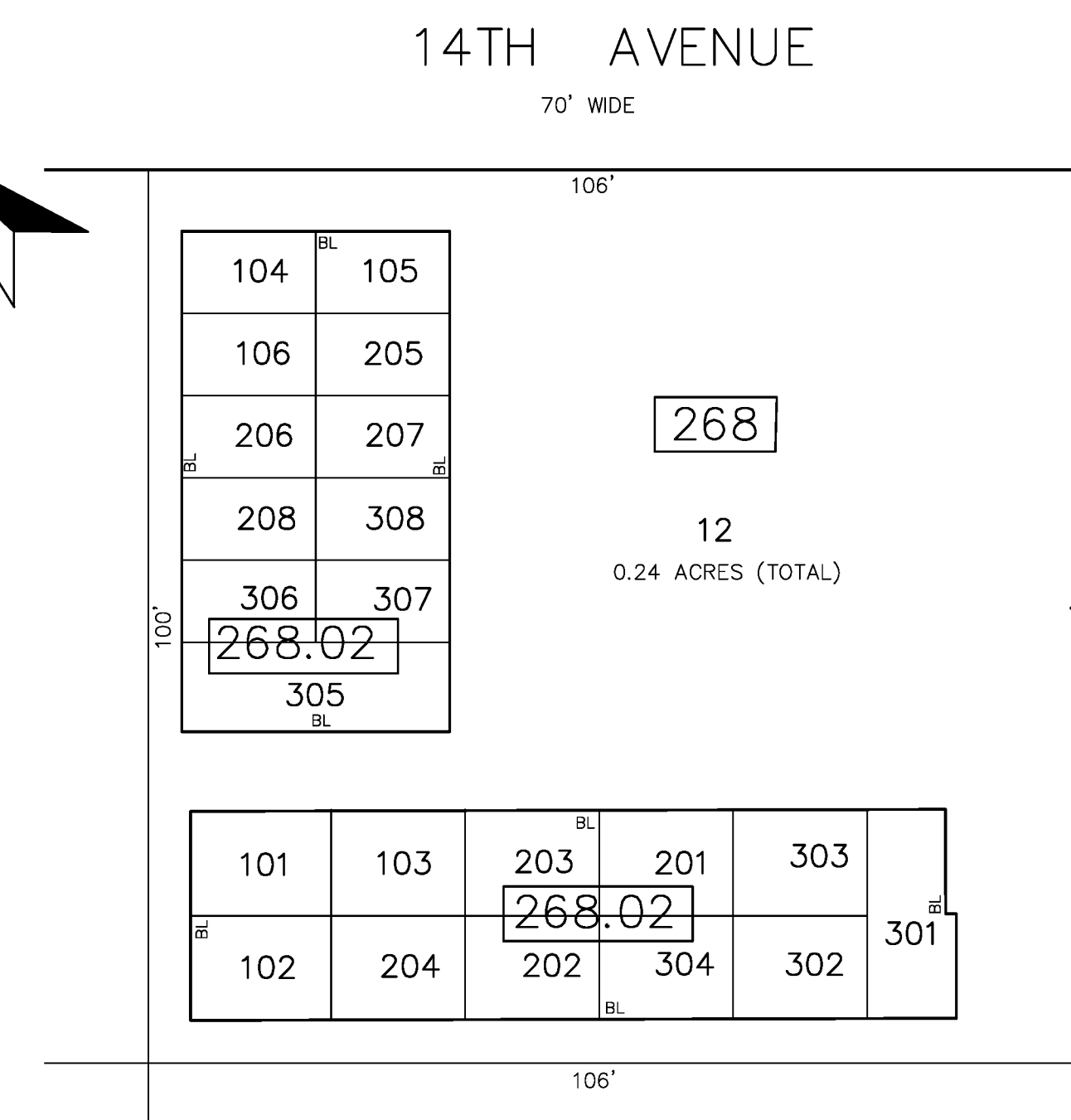
BLOCK NUMBER	LOT NUMBER	UNIT NUMBER	SQ. FT.
297.06	1	1	1,046
	2	2	1,060
	3	3	1,060
	4	4	1,046
	5	5	1,060
	6	6	1,060



SCALE 1" = 20'

SURF MANOR CONDOMINIUM

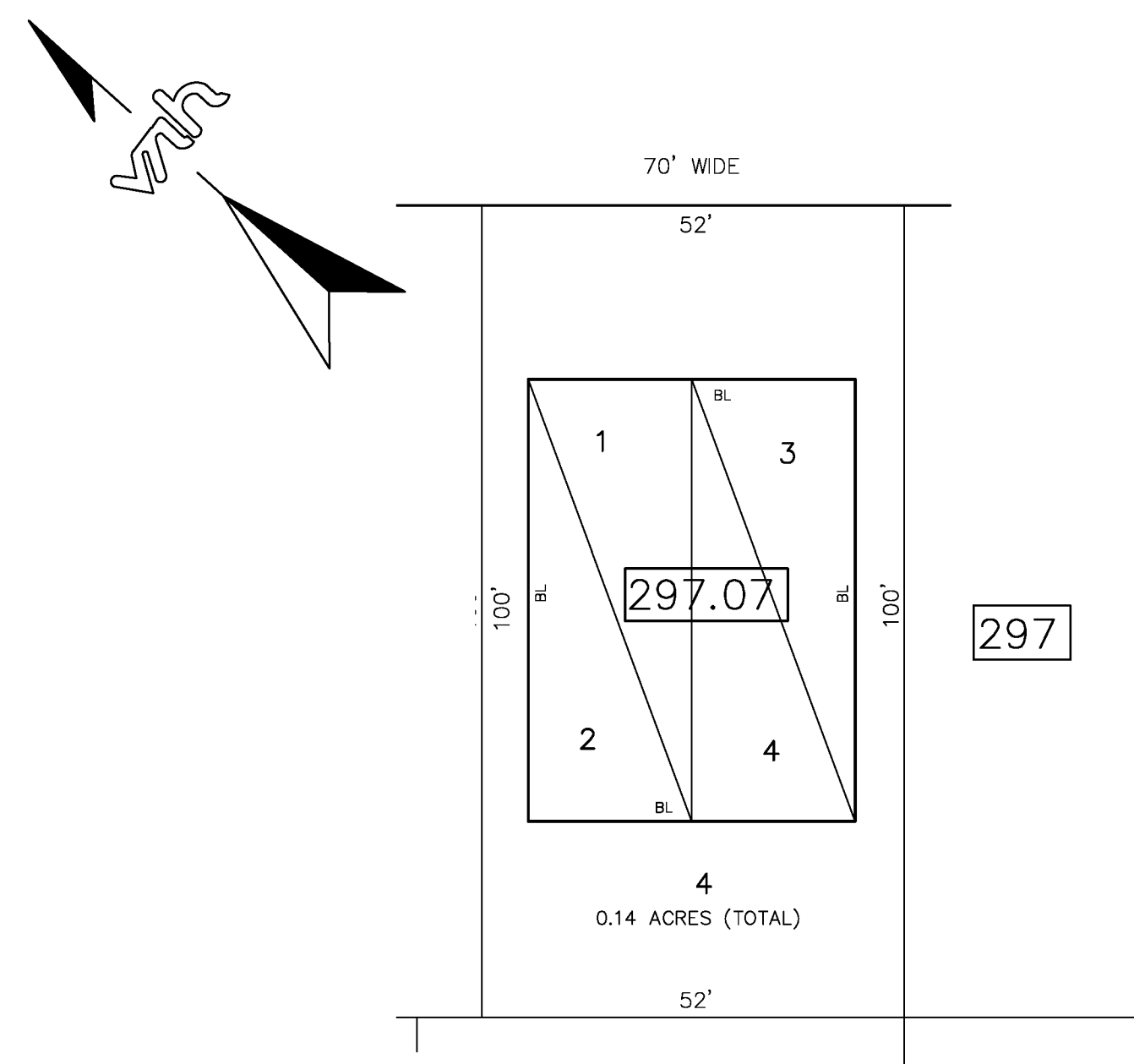
BLOCK NUMBER	LOT NUMBER	QUALIFIER	UNIT NUMBER	SQ. FT.	FLOOR
268	13	C0001	A	1,508	1ST
		C0002	B	1,328	1ST
		C0003	C	1,670	1ST
		C0004	D	1,508	2ND
		C0005	E	1,328	2ND
		C0006	F	1,670	2ND



SCALE 1" = 20'

1400 SURF AVENUE CONDOMINIUM

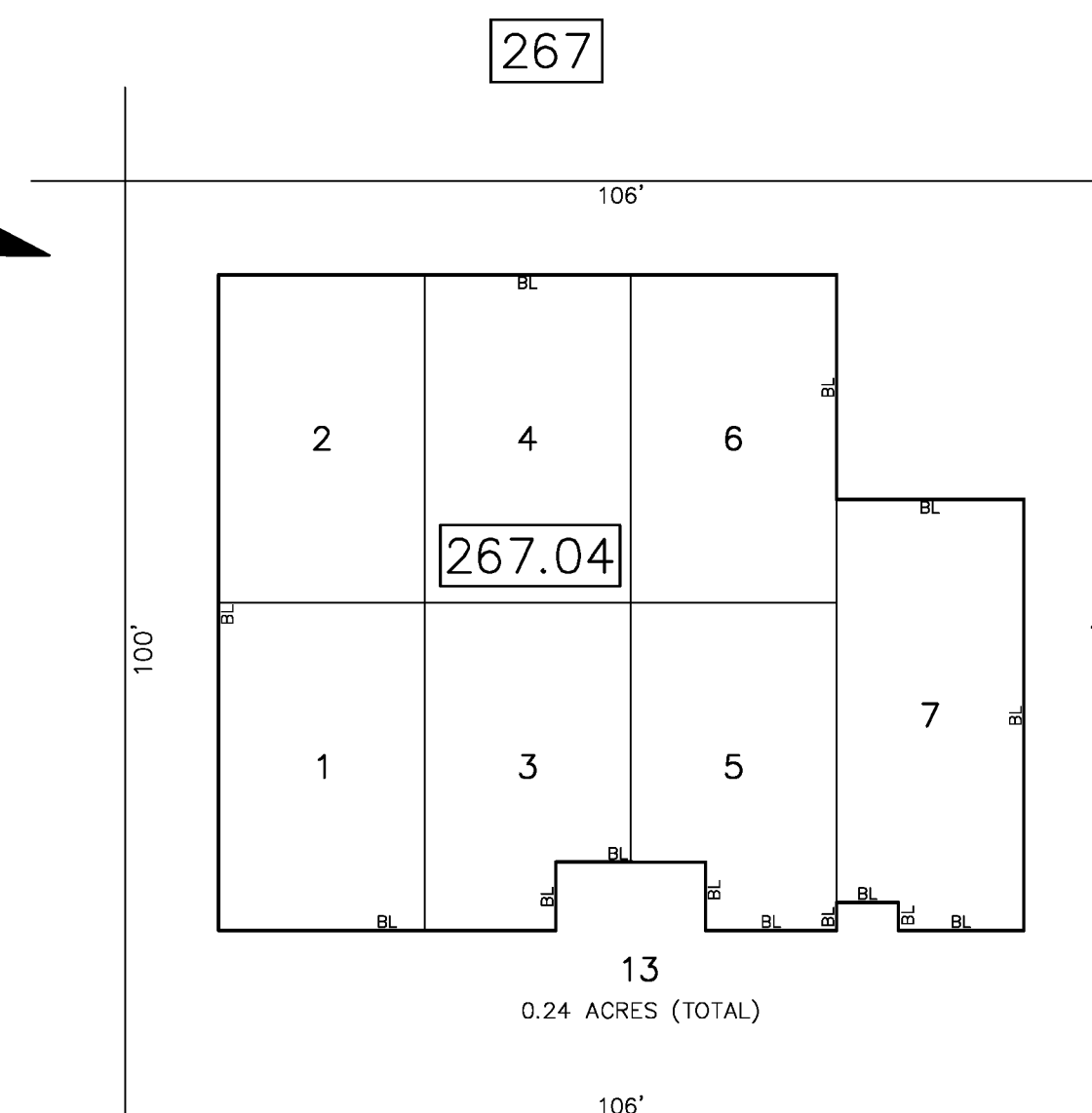
BLOCK NUMBER	LOT NUMBER	UNIT NUMBER	SQ. FT.	FLOOR
268.02	101	101	575	1ST
	102	102	575	1ST
	103	103	575	1ST
	104	104	390	1ST
	105	105	390	1ST
	106	106	589	1ST
	201	201	403	2ND
	202	202	575	2ND
	203	203	575	2ND
	204	204	575	2ND
	205	205	390	2ND
	206	206	390	2ND
	207	207	390	2ND
	208	208	390	2ND
	301	301	403	3RD
	302	302	575	3RD
	303	303	575	3RD
	304	304	575	3RD
	305	305	390	3RD
	306	306	390	3RD
	307	307	390	3RD
	308	308	390	3RD



SCALE 1" = 20'
 LOTS 1 & 3 ARE 1ST FLOOR UNITS
 LOTS 2 & 4 ARE 2ND FLOOR UNITS

SUMMER DUNES CONDOMINIUM

BLOCK NUMBER	LOT NUMBER	UNIT NUMBER	SQ. FT.
297.07	1	412 A	1,096
	2	412 B	1,096
	3	414 A	1,096
	4	414 B	1,096



SCALE 1" = 20'

331 EAST 16TH AVENUE CONDOMINIUM

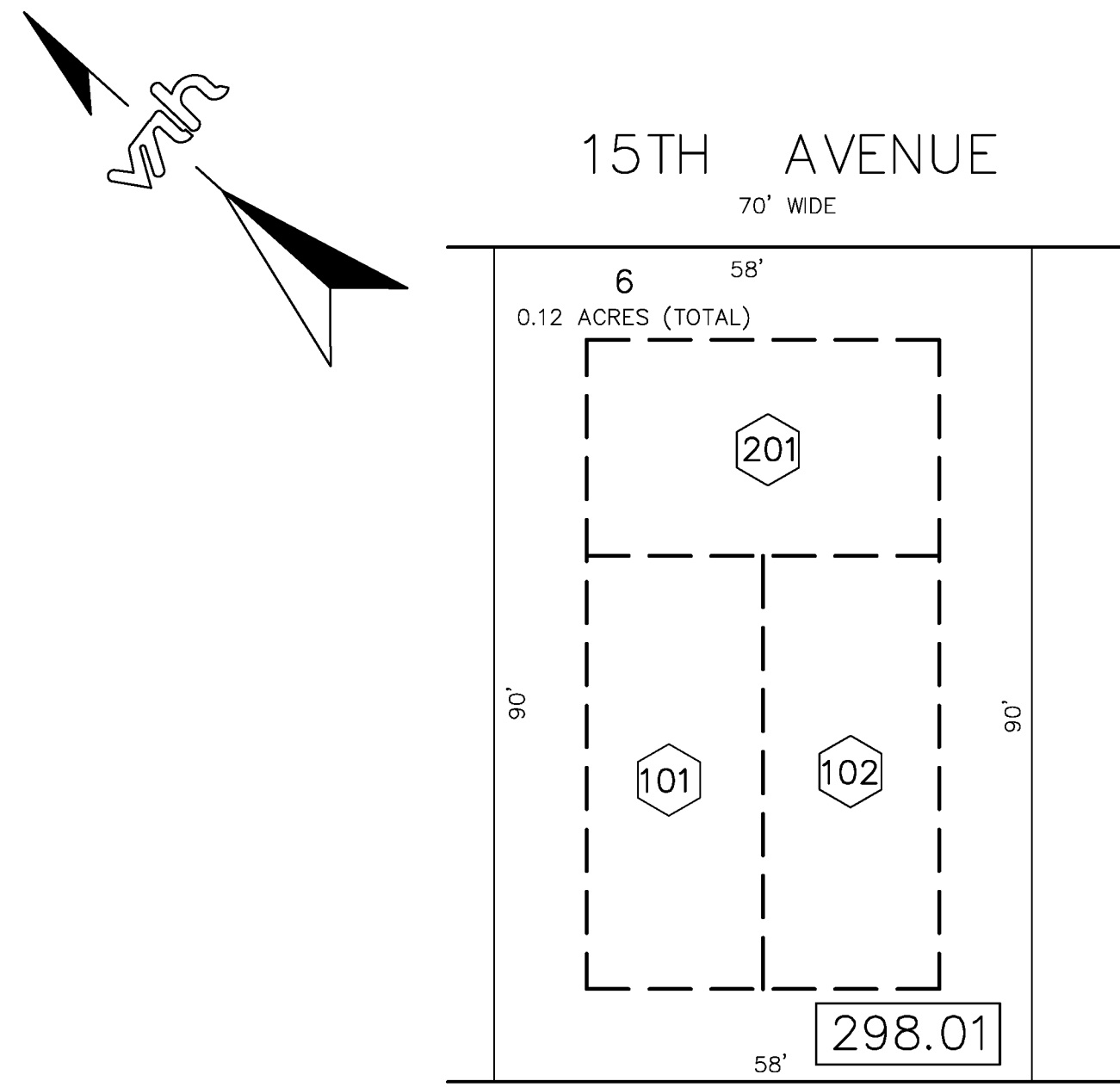
BLOCK NUMBER	LOT NUMBER	UNIT NUMBER	SQ. FT.	FLOOR
267.04	1	100	2,000	2ND
	2	200	2,100	3RD
	3	300	1,750	2ND
	4	400	2,110	3RD
	5	500	1,450	2ND
	6	600	1,480	3RD
	7	700	1,414	2ND/3RD

LEGEND
 2 = QUALIFIER C0002

REVISIONS		
DATE	NAME	NO.
NOV. 2008	LEWIS H. CONLEY JR.	21212
DEC. 2011	LEWIS H. CONLEY JR.	21212
SEPT. 2013	LEWIS H. CONLEY JR.	21212

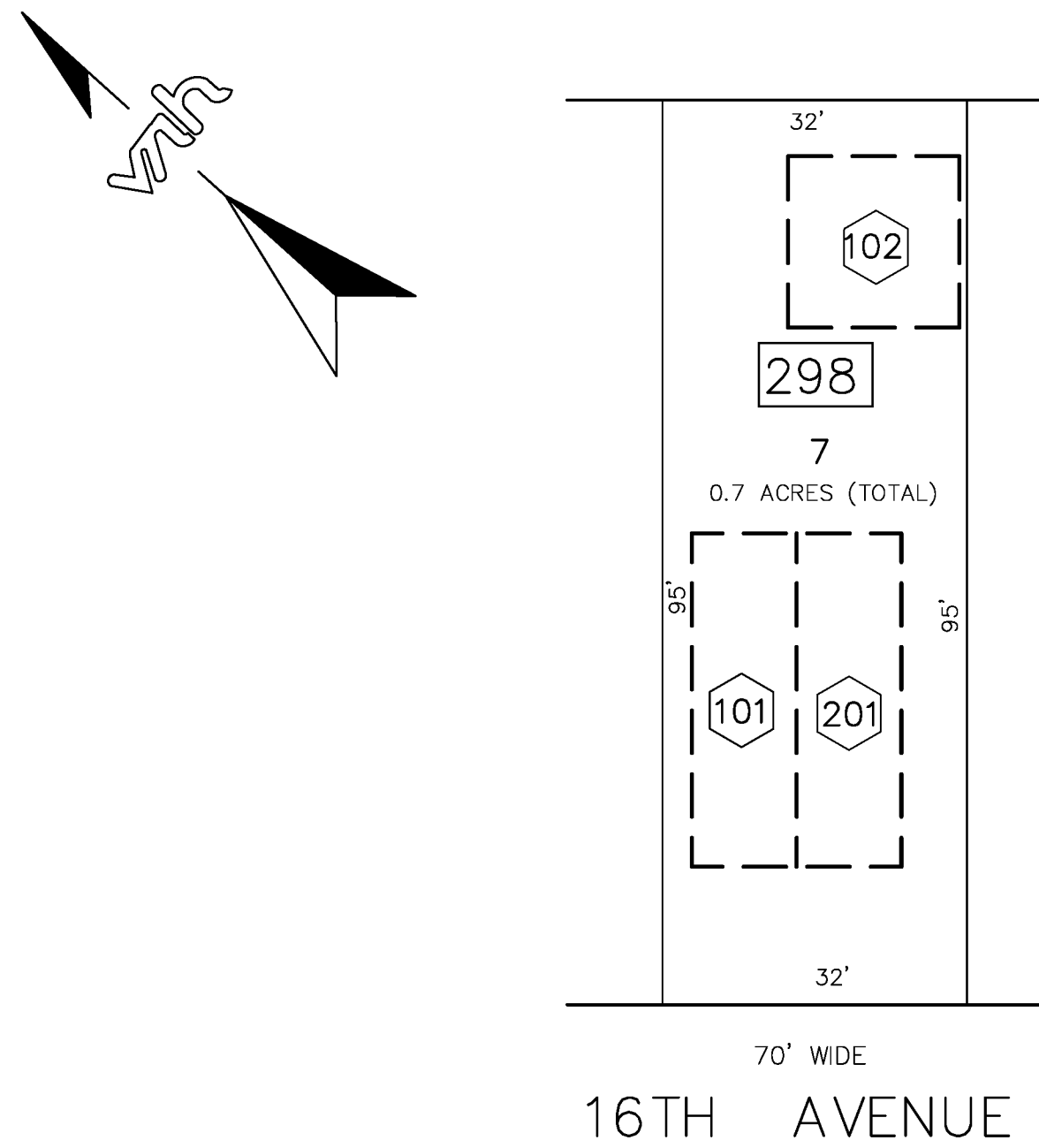
THIS TAX MAP HAS BEEN DRAWN USING COMPUTER AIDED DRAFTING/ DESIGN (CAD/D) AND COORDINATE GEOMETRY (COGO)

TAX MAP
 CITY OF NORTH WILDWOOD
 CAPE MAY COUNTY, NEW JERSEY
 SCALE: AS SHOWN DATE: NOVEMBER 3, 2003
LEWIS H. CONLEY JR.
 NEW JERSEY LICENSED LAND SURVEYOR NO. 21212
 van note-harvey associates, p.c.
 CONSULTING ENGINEERS, PLANNERS, LAND SURVEYORS
 211 N. MAIN STREET CAPE MAY COURT HOUSE, N.J. 08210



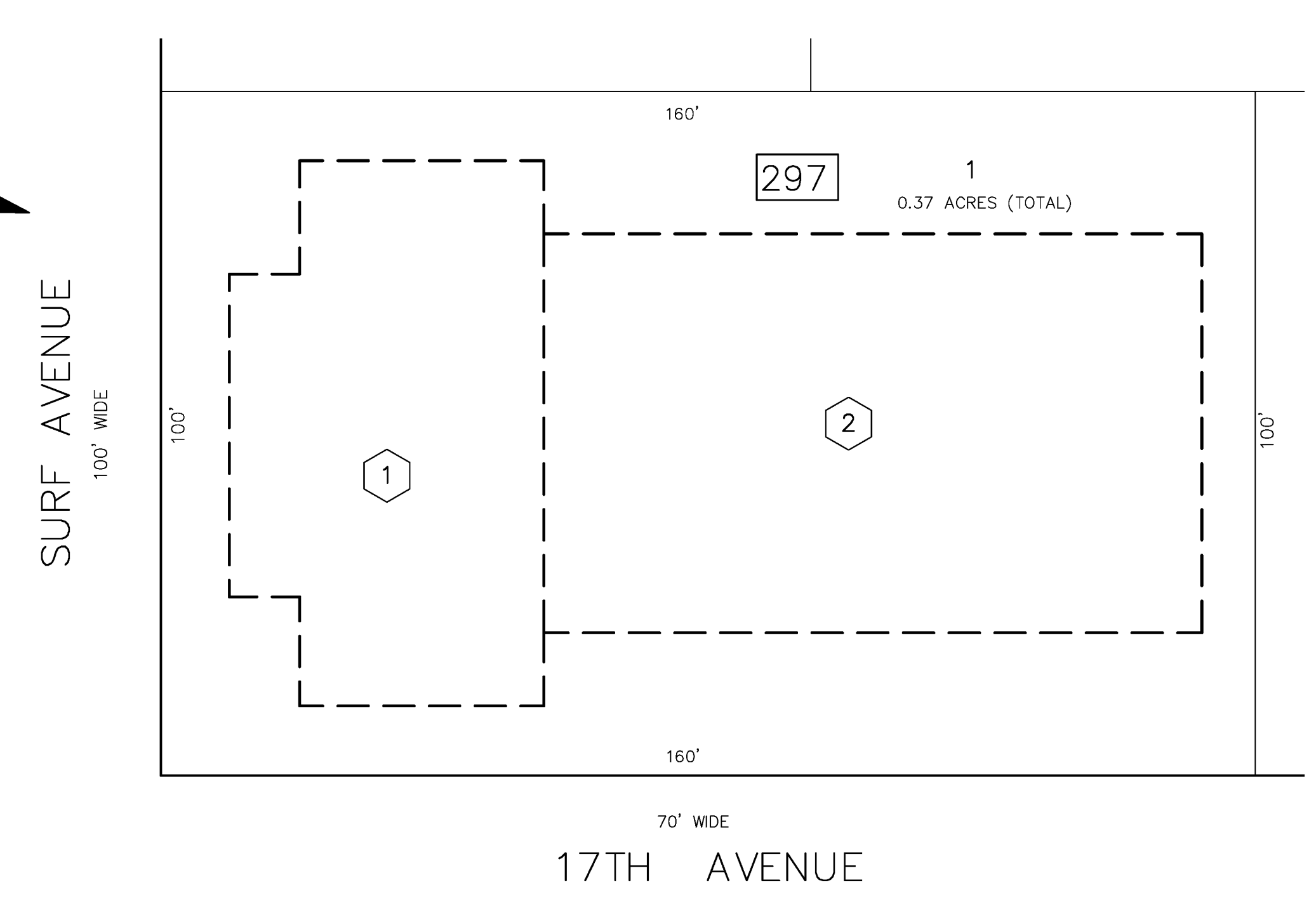
SCALE 1" = 20'
15TH AVENUE OCEANVIEW CONDOMINIUM

BLOCK NUMBER	LOT NUMBER	QUALIFIER	UNIT NUMBER	SQ. FT.	FLOOR
298.01	6	C101	101	1,558	1ST/2ND
		C102	102	1,558	1ST/2ND
		C201	201	1,754	1ST/2ND



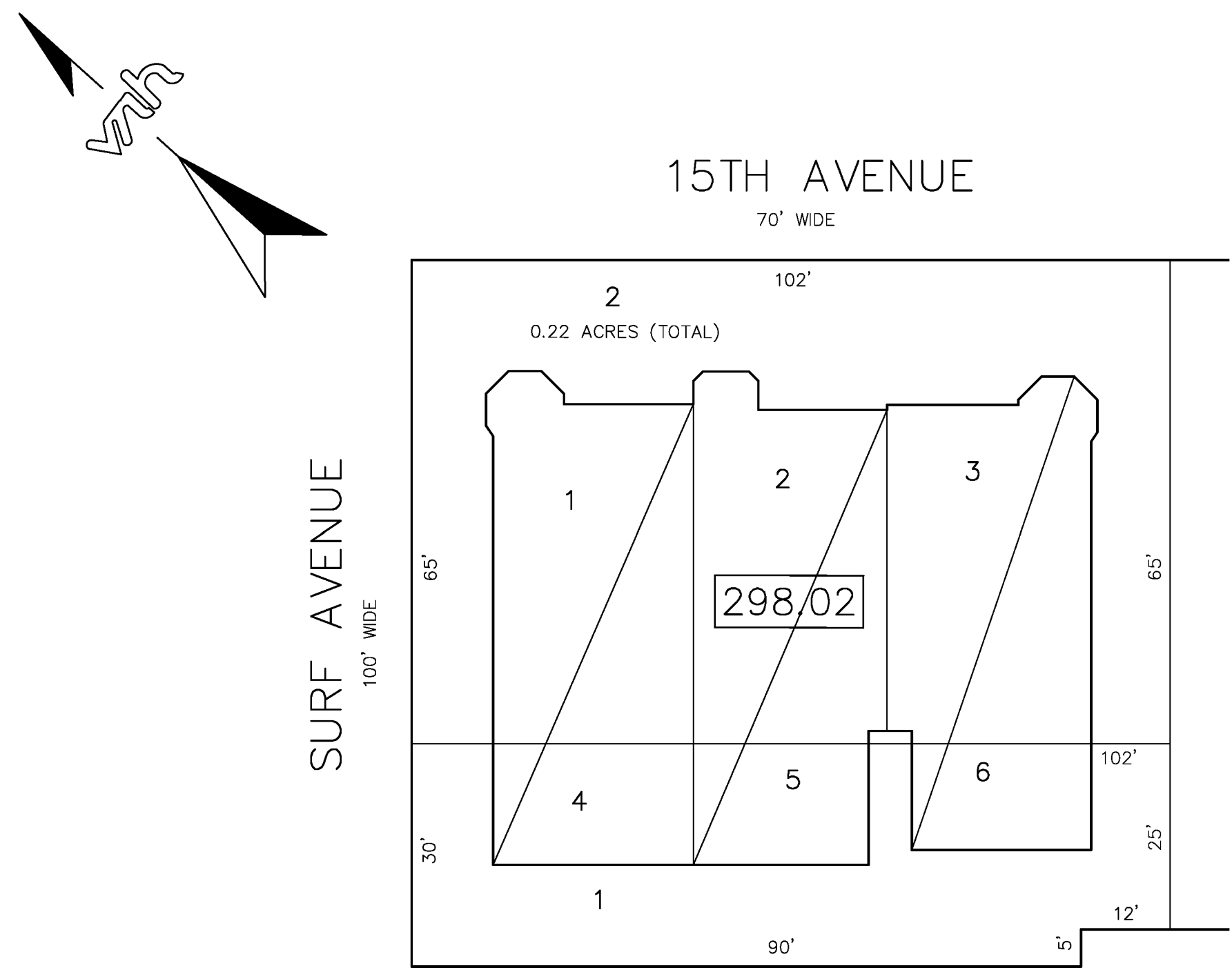
SCALE 1" = 20'
417 EAST 16TH AVENUE CONDOMINIUM

BLOCK NUMBER	LOT NUMBER	QUALIFIER	UNIT NUMBER	SQ. FT.	FLOOR
298	7	C101	A	920	1ST
		C102	C	360	2ND
		C201	B	730	1ST



SCALE 1" = 20'
HEMINGWAY'S BY THE SEA CONDOMINIUM

BLOCK NUMBER	LOT NUMBER	QUALIFIER	UNIT NUMBER	SQ. FT.	FLOOR
297	1	C01	1	6,751	1ST/2ND
		C02	2	14,496	1ST/2ND



SCALE 1" = 20'
1501-1505 SURF AVENUE CONDOMINIUM

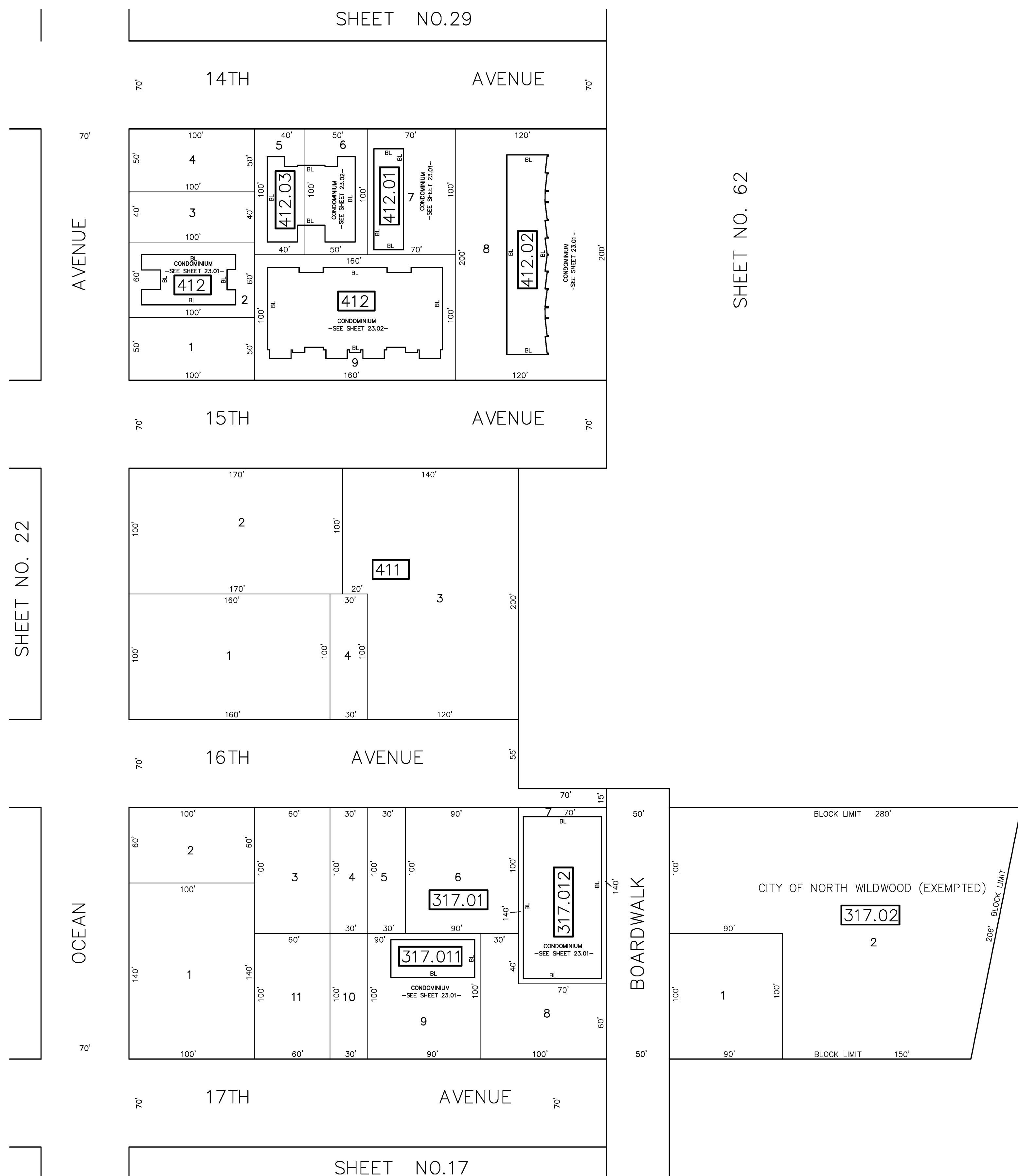
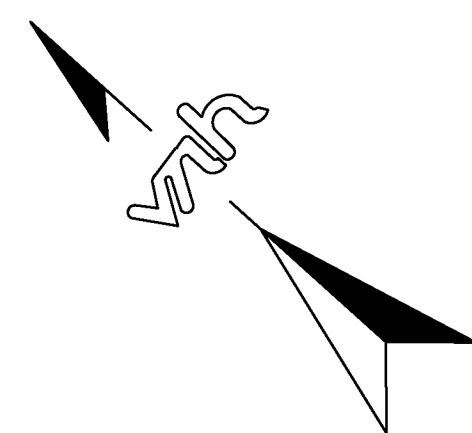
BLOCK NUMBER	LOT NUMBER	UNIT NUMBER	SQ. FT.	FLOOR
298.02	2	100	1,862	1ST
		101	1,592	1ST
		102	1,762	1ST
		200	1,865	2ND
		201	1,567	2ND
		202	1,762	2ND

LEGEND
 = QUALIFIER C0002

REVISIONS		
DATE	NAME	NO.
SEPT. 2013	LEWIS H. CONLEY JR.	21212

THIS TAX MAP HAS BEEN DRAWN USING COMPUTER AIDED DRAFTING/ DESIGN (CAD/D) AND COORDINATE GEOMETRY (COGO)

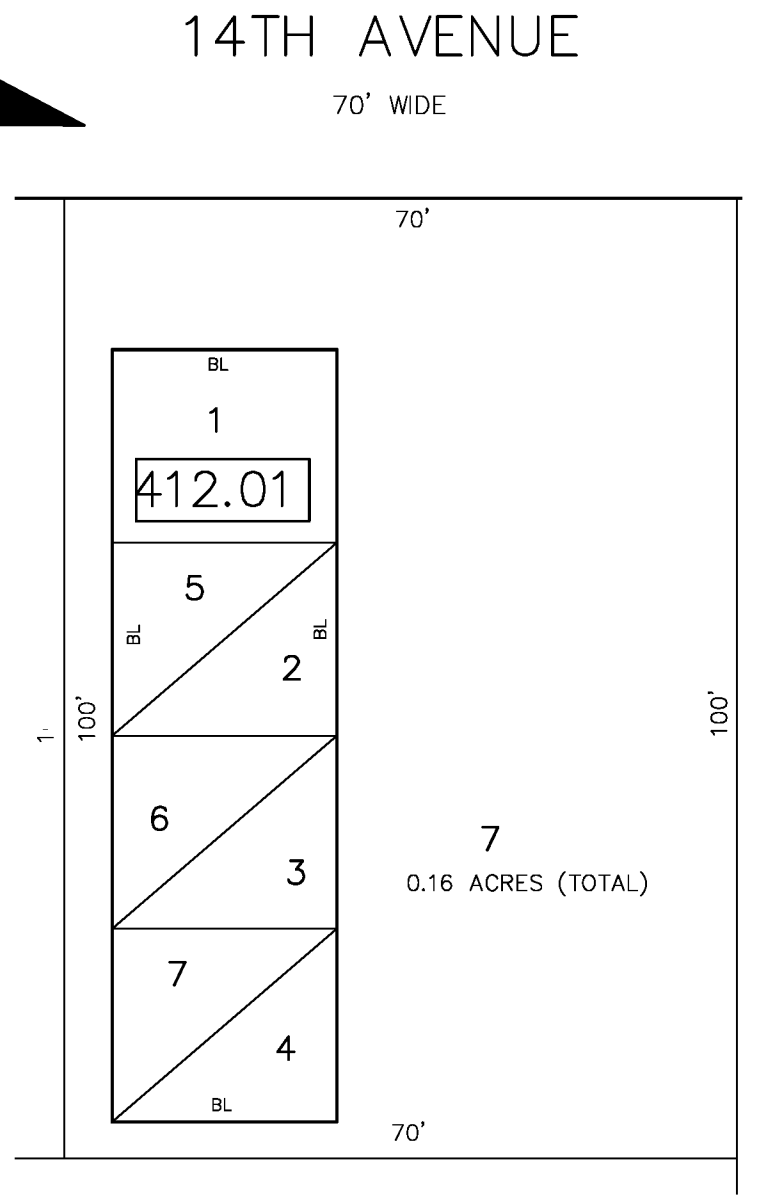
TAX MAP
CITY OF NORTH WILDWOOD
 CAPE MAY COUNTY, NEW JERSEY
 SCALE: AS SHOWN DATE: SEPTEMBER 2013
LEWIS H. CONLEY JR.
 NEW JERSEY LICENSED LAND SURVEYOR NO. 21212
 van note-harvey associates, p.c.
 CONSULTING ENGINEERS, PLANNERS, LAND SURVEYORS
 211 N. MAIN STREET CAPE MAY COURT HOUSE, N.J. 08210



THIS TAX MAP HAS BEEN DRAWN USING COMPUTER AIDED DRAFTING/ DESIGN (CAD/D) AND COORDINATE GEOMETRY (COGO)

REVISIONS		
DATE	NAME	NO.
SEPT. 2013	LEWIS H. CONLEY JR.	21212

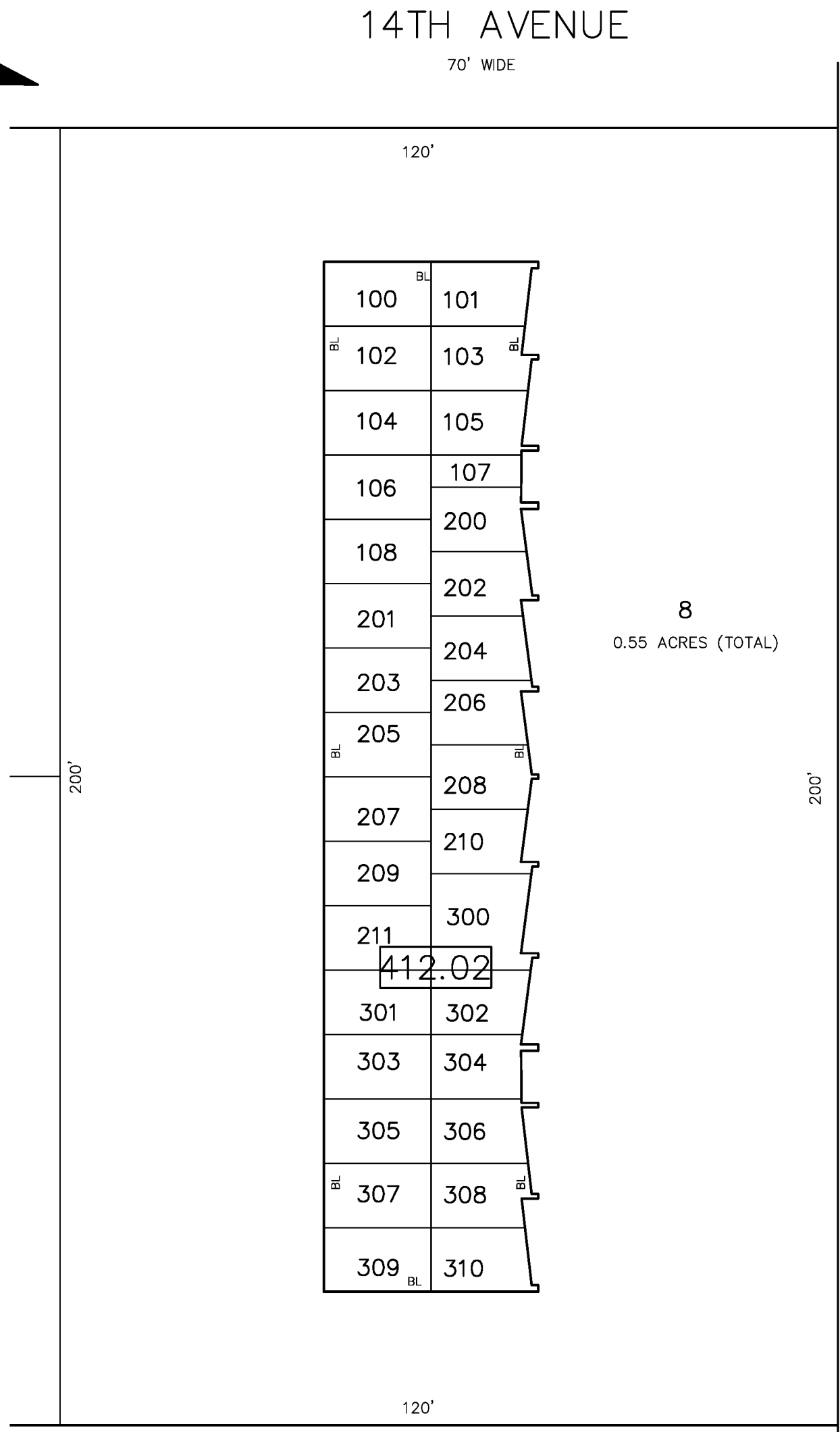
TAX MAP
CITY OF NORTH WILDWOOD
 CAPE MAY COUNTY, NEW JERSEY
 SCALE: 1" = 50' DATE: NOVEMBER 3, 2003
LEWIS H. CONLEY JR.
 NEW JERSEY LICENSED LAND SURVEYOR NO. 21212
 van note-harvey associates, p.c.
 CONSULTING ENGINEERS, PLANNERS, LAND SURVEYORS
 211 N. MAIN STREET CAPE MAY COURT HOUSE, N.J. 08210



SCALE 1"=20'

SKYLINE CONDOMINIUM ASSOCIATION

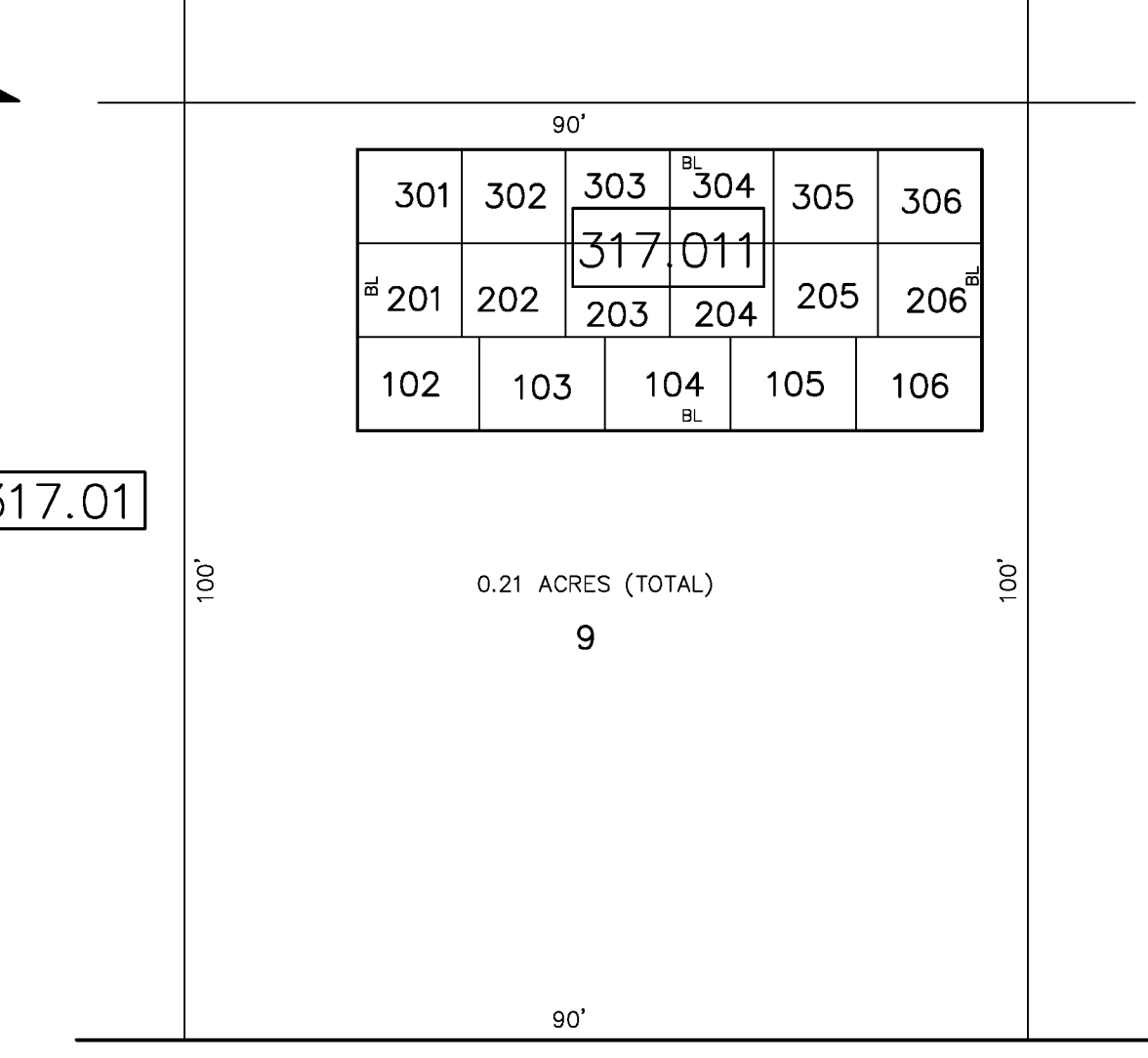
BLOCK NUMBER	LOT NUMBER	UNIT NUMBER	SQ. FT.	FLOOR
412.01	1	1	529	1ST/2ND
	2	2	529	1ST
	3	3	529	1ST
	4	4	529	1ST
	5	5	529	2ND
	6	6	529	2ND
	7	7	529	2ND



SCALE 1"=20'

LE BOOT CONDOMINIUM

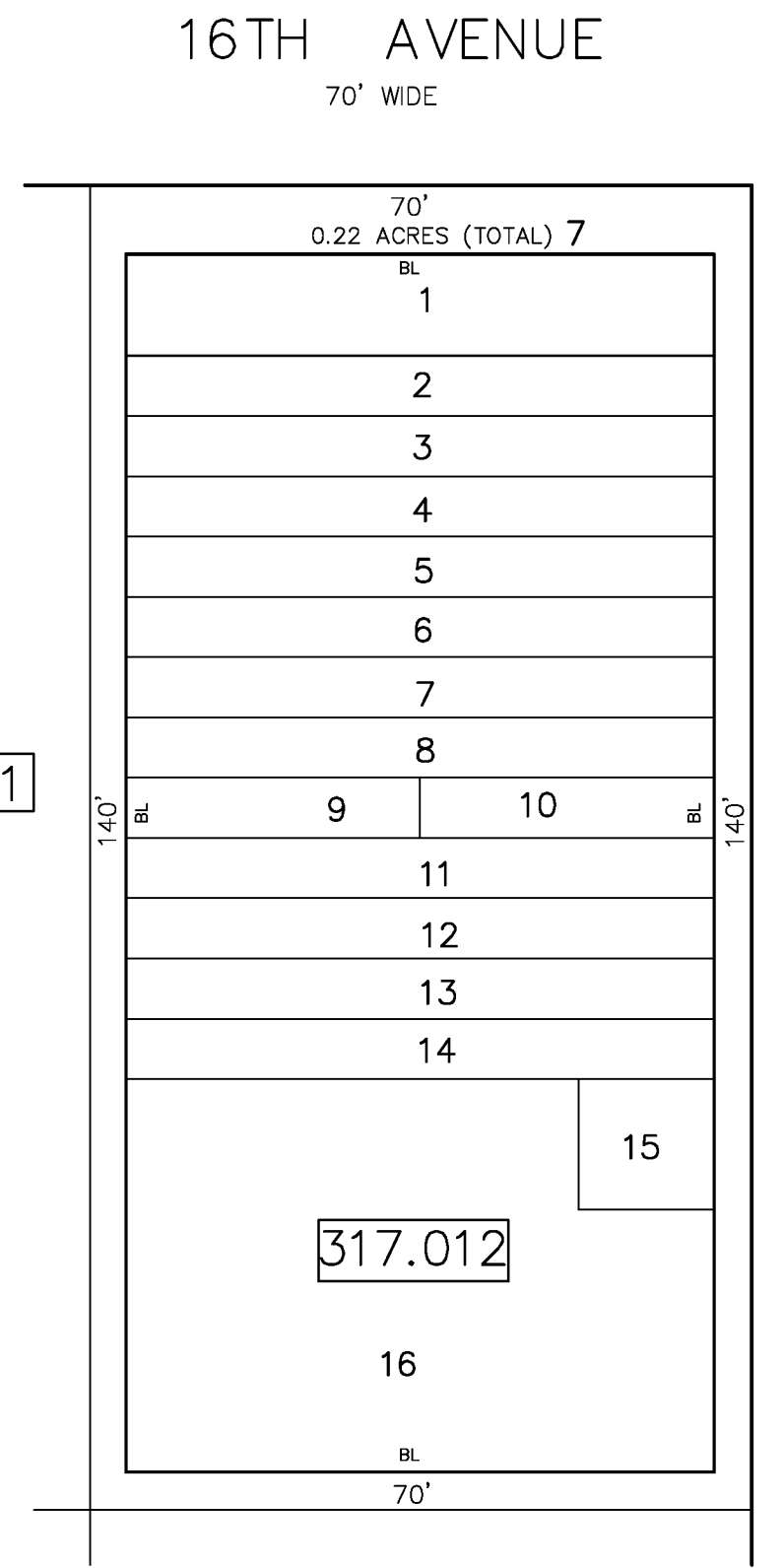
BLOCK NUMBER	LOT NUMBER	UNIT NUMBER	SQ.FT.	FLOOR
412.02	100	100	402	1ST
	101	101	402	1ST
	102	102	402	1ST
	103	103	402	1ST
	104	104	402	1ST
	105	105	402	1ST
	106	106	402	1ST
	107	107	227.5	1ST
	108	108	402	1ST
	200	200	402	2ND
	201	201	402	2ND
	202	202	402	2ND
	203	203	402	2ND
	204	204	402	2ND
	205	205	402	2ND
	206	206	402	2ND
	207	207	402	2ND
	208	208	402	2ND
	209	209	402	2ND
	210	210	402	2ND
	211	211	402	2ND
300	300	1,055	3RD	
301	301	402	3RD	
302	302	402	3RD	
303	303	402	3RD	
304	304	402	3RD	
305	305	402	3RD	
306	306	402	3RD	
307	307	402	3RD	
308	308	402	3RD	
309	309	402	3RD	
310	310	402	3RD	



SCALE 1"=20'

OUTRIGGER MOTEL CONDOMINIUM

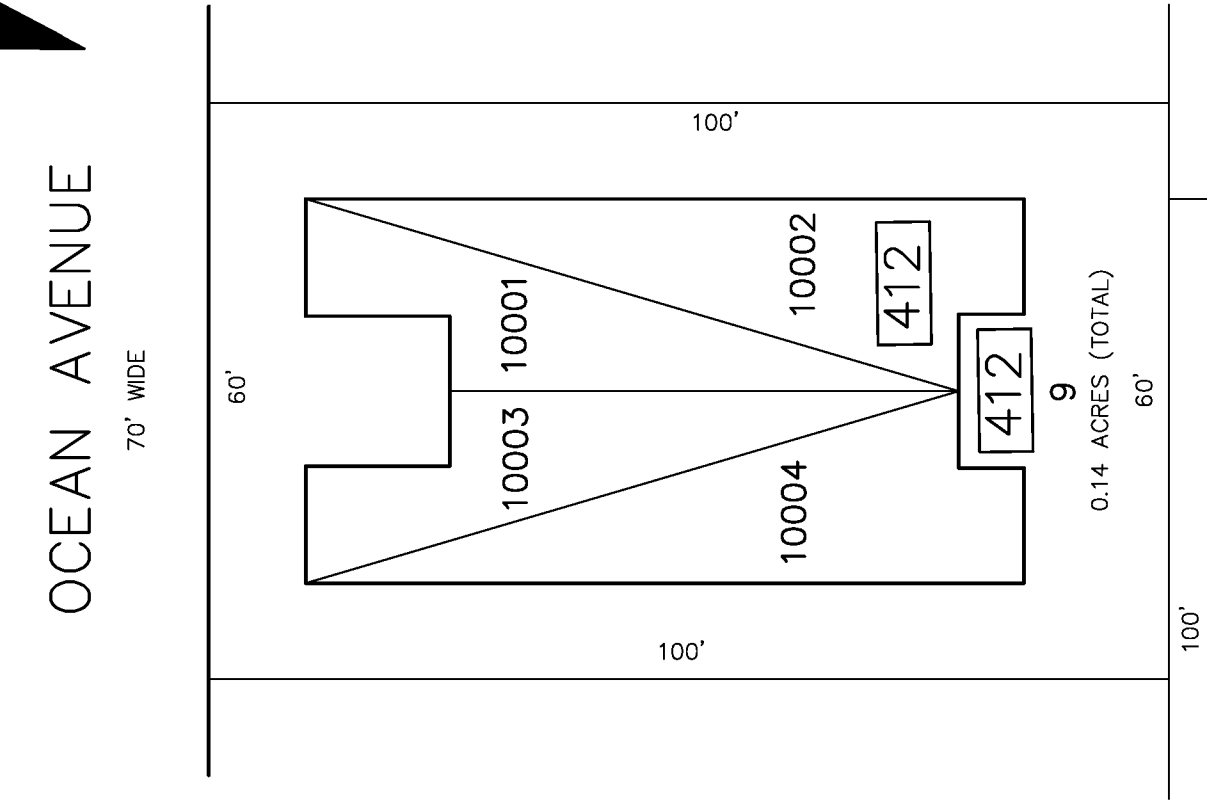
BLOCK NUMBER	LOT NUMBER	UNIT NUMBER	SQ.FT.	FLOOR
317.011	102	102	360	1ST
	103	103	360	1ST
	104	104	360	1ST
	105	105	360	1ST
	106	106	360	1ST
	201	201	360	2ND
	202	202	360	2ND
	203	203	360	2ND
	204	204	360	2ND
	205	205	360	2ND
	206	206	360	2ND
	301	301	360	3RD
	302	302	360	3RD
	303	303	360	3RD
	304	304	360	3RD
	305	305	360	3RD
	306	306	360	3RD



SCALE 1"=20'

1600 BOARDWALK CONDOMINIUMS

BLOCK NUMBER	LOT NUMBER	UNIT NUMBER	SQ. FT.	FLOOR
317.012	1	1	900	1ST
	2	2	280	1ST
	3	3	280	1ST
	4	4	280	1ST
	5	5	280	1ST
	6	6	280	1ST
	7	7	280	1ST
	8	8	280	1ST
	9	9	133	1ST
	10	10	133	1ST
	11	11	280	1ST
	12	12	280	1ST
	13	13	280	1ST
	14	14	280	1ST
	15	15	67	1ST
	16	16	5,000	2ND



SCALE 1"=20'

OCEAN 14 CONDOMINIUMS

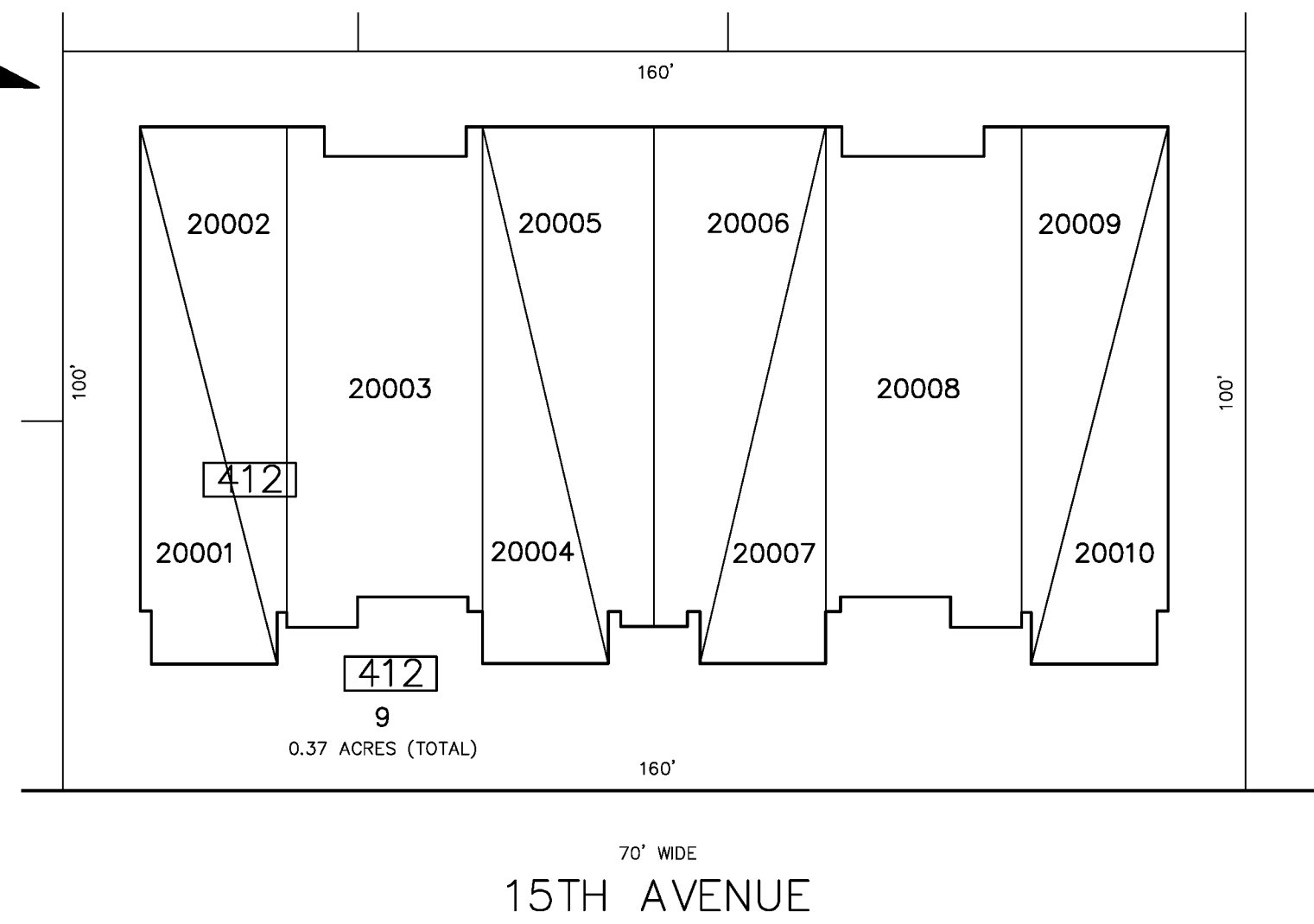
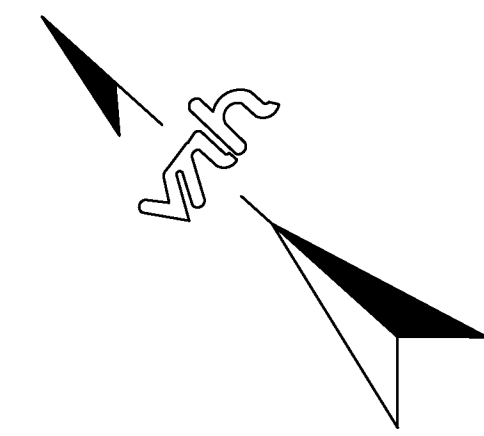
BLOCK NUMBER	LOT NUMBER	UNIT NUMBER	SQ. FT.	FLOOR
412	10001	A	1,128	2ND
	10002	B	1,128	1ST
	10003	C	1,128	2ND
	10004	D	1,128	1ST

LEGEND
 2 = QUALIFIER C0002

REVISIONS		
DATE	NAME	NO.
SEPT. 2013	LEWIS H. CONLEY JR.	21212

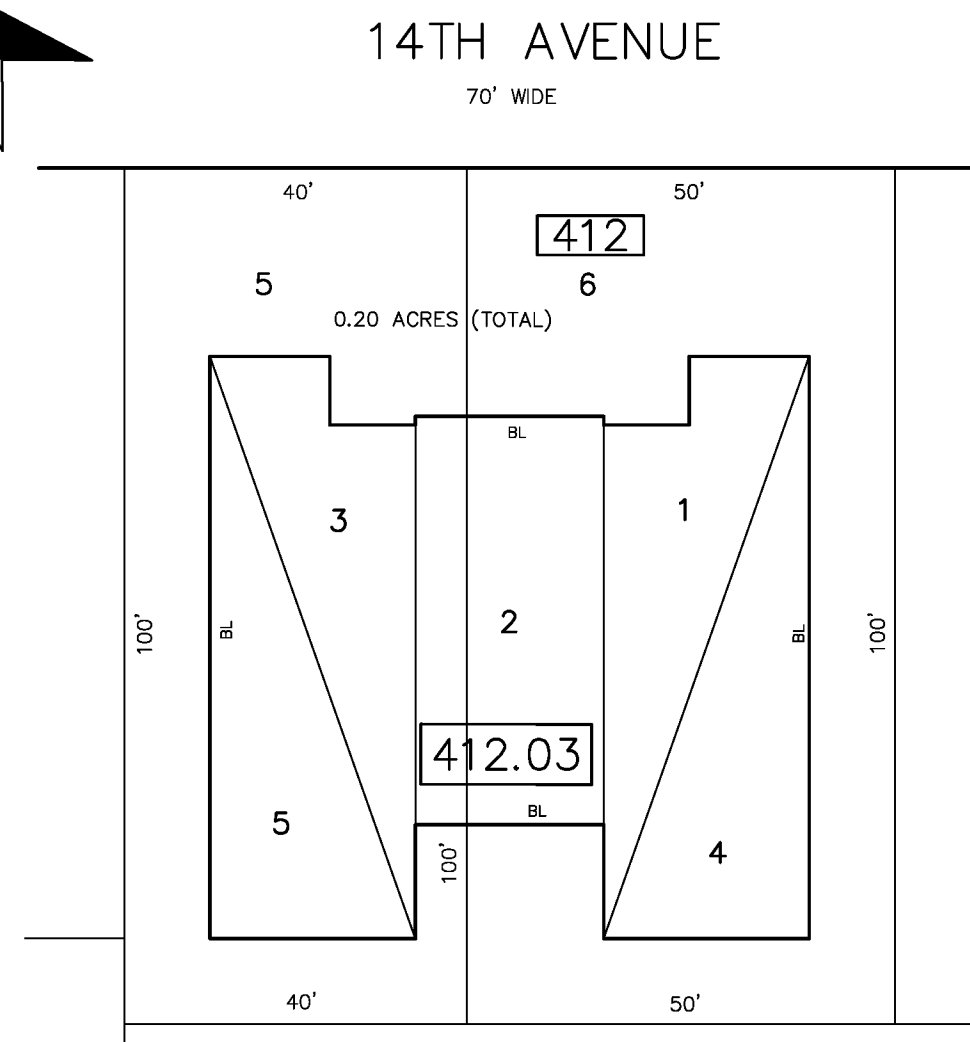
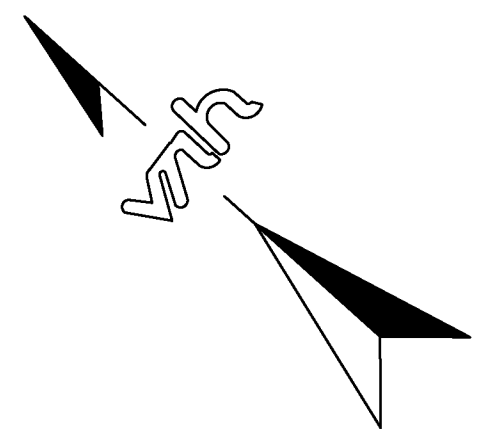
THIS TAX MAP HAS BEEN DRAWN USING COMPUTER AIDED DRAFTING/ DESIGN (CAD/D) AND COORDINATE GEOMETRY (COGO)

TAX MAP
 CITY OF NORTH WILDWOOD
 CAPE MAY COUNTY, NEW JERSEY
 SCALE: AS SHOWN DATE: NOVEMBER 3, 2003
LEWIS H. CONLEY JR.
 NEW JERSEY LICENSED LAND SURVEYOR NO. 21212
 van note-harvey associates, p.c.
 CONSULTING ENGINEERS, PLANNERS, LAND SURVEYORS
 211 N. MAIN STREET CAPE MAY COURT HOUSE, N.J. 08210



SCALE 1" = 20'
SEA EDGE CONDOMINIUM

BLOCK NUMBER	LOT NUMBER	UNIT NUMBER	SQ. FT.	FLOOR
412	20001	101	1,459	1ST
	20002	201	1,459	2ND
	20003	102	1,900	1ST/2ND
	20004	103	1,497	1ST
	20005	203	1,497	2ND
	20006	104	1,497	1ST
	20007	204	1,497	2ND
	20008	105	1,900	1ST/2ND
	20009	106	1,459	1ST
	20010	206	1,459	2ND



SCALE 1" = 20'
502-504 EAST 14TH AVENUE CONDOMINIUM

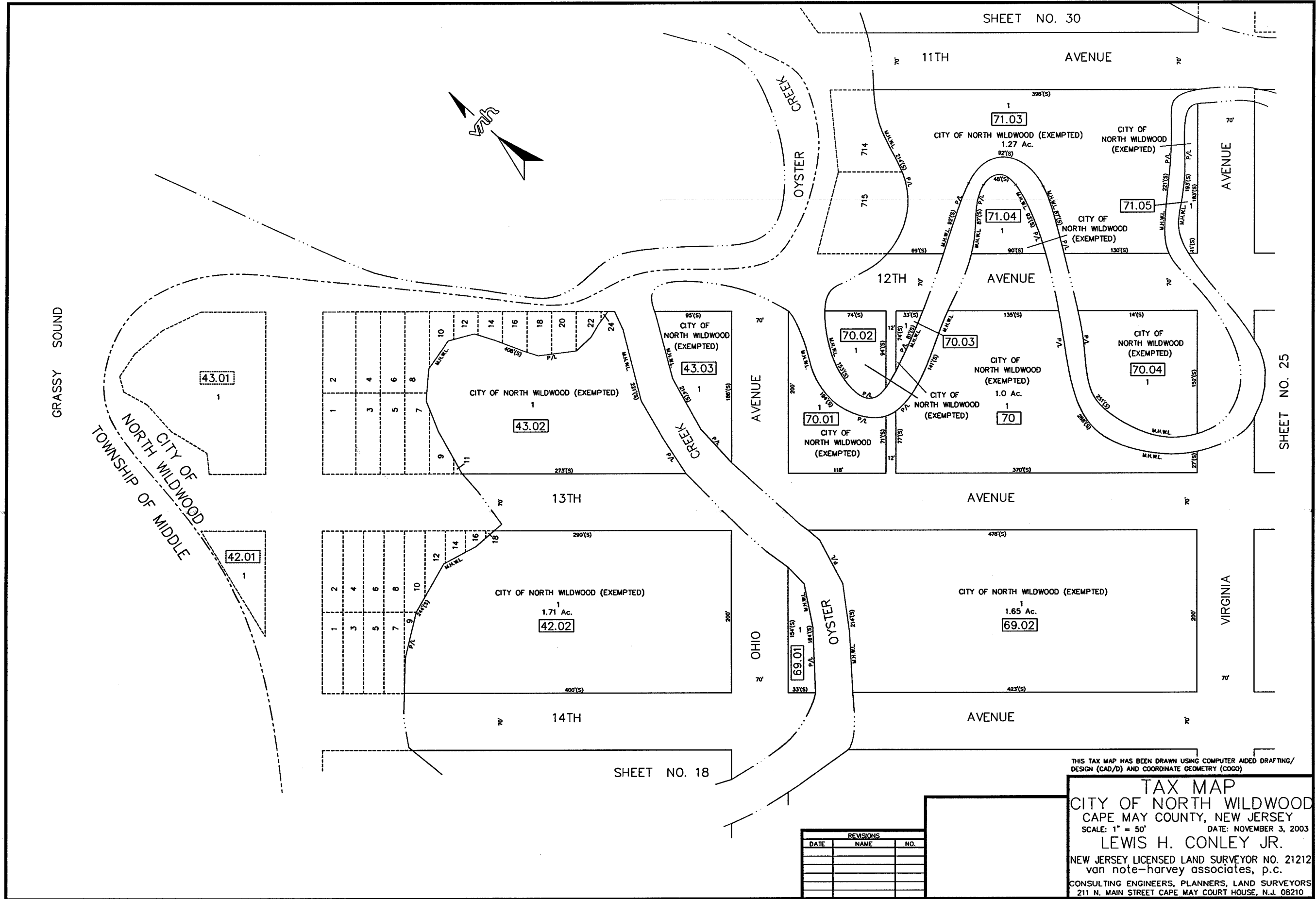
BLOCK NUMBER	LOT NUMBER	UNIT NUMBER	SQ. FT.	FLOOR
412.03	1	1	1,995	1ST/2ND
	2	2	2,260	1ST/2ND/3RD
	3	3	1,995	1ST/2ND
	4	4	1,652	3RD
	5	5	1,652	3RD

THIS TAX MAP HAS BEEN DRAWN USING COMPUTER AIDED DRAFTING/
DESIGN (CAD/D) AND COORDINATE GEOMETRY (COGO)

LEGEND
② = QUALIFIER C0002

REVISIONS		
DATE	NAME	NO.

TAX MAP
CITY OF NORTH WILDWOOD
CAPE MAY COUNTY, NEW JERSEY
SCALE: AS SHOWN DATE: SEPTEMBER, 2013
LEWIS H. CONLEY JR.
NEW JERSEY LICENSED LAND SURVEYOR NO. 21212
van note-harvey associates, p.c.
CONSULTING ENGINEERS, PLANNERS, LAND SURVEYORS
211 N. MAIN STREET CAPE MAY COURT HOUSE, N.J. 08210



SHEET NO. 18

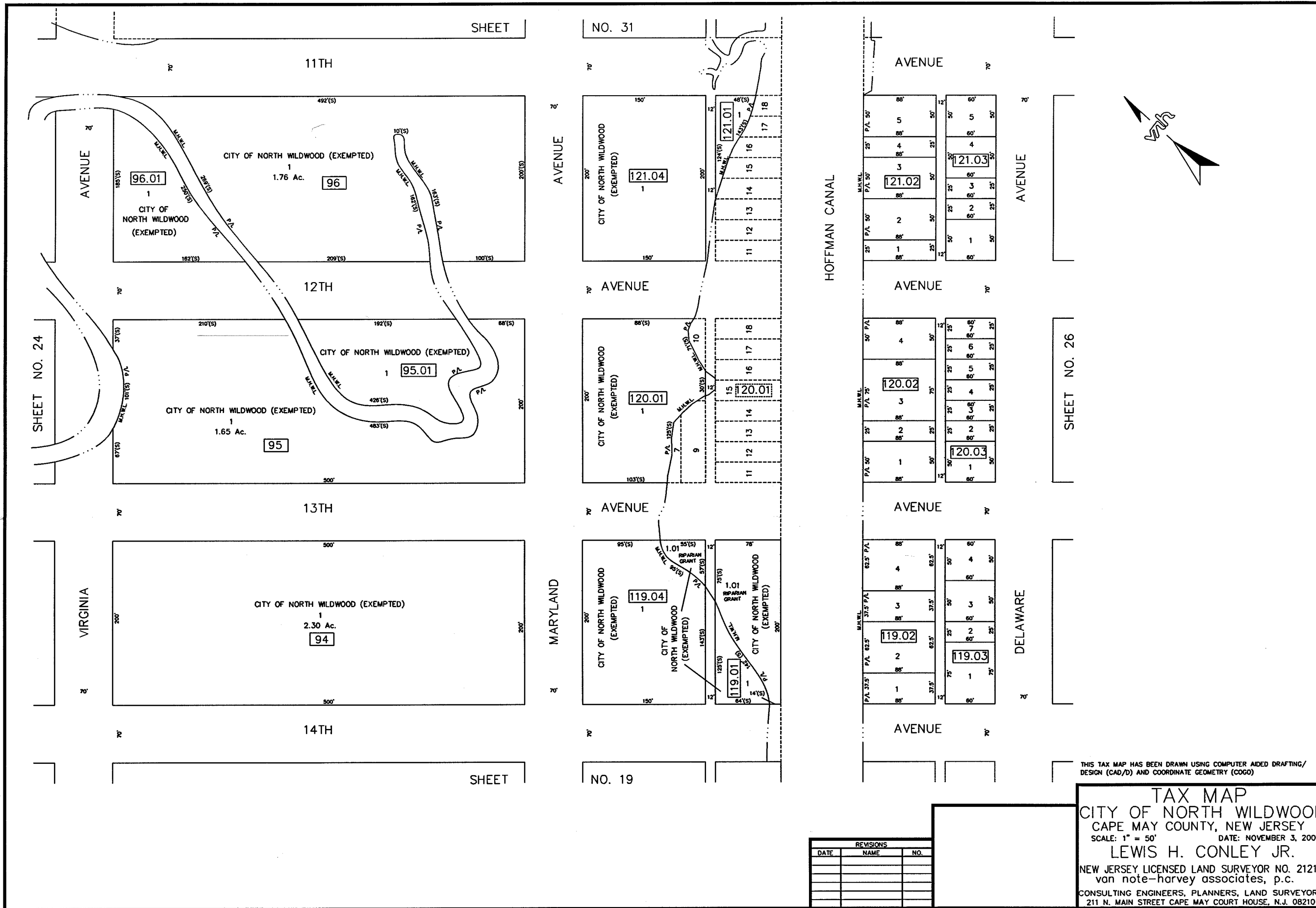
SHEET NO. 25

SHEET NO. 30

THIS TAX MAP HAS BEEN DRAWN USING COMPUTER AIDED DRAFTING/ DESIGN (CAD/D) AND COORDINATE GEOMETRY (COGO)

TAX MAP
CITY OF NORTH WILDWOOD
 CAPE MAY COUNTY, NEW JERSEY
 SCALE: 1" = 50' DATE: NOVEMBER 3, 2003
LEWIS H. CONLEY JR.
 NEW JERSEY LICENSED LAND SURVEYOR NO. 21212
 van note-harvey associates, p.c.
 CONSULTING ENGINEERS, PLANNERS, LAND SURVEYORS
 211 N. MAIN STREET CAPE MAY COURT HOUSE, N.J. 08210

REVISIONS		
DATE	NAME	NO.



SHEET NO. 24

SHEET

NO. 31

AVENUE

AVENUE

AVENUE

MARYLAND

NO. 19

HOFFMAN CANAL

AVENUE

AVENUE

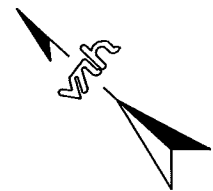
AVENUE

AVENUE

AVENUE

DELAWARE

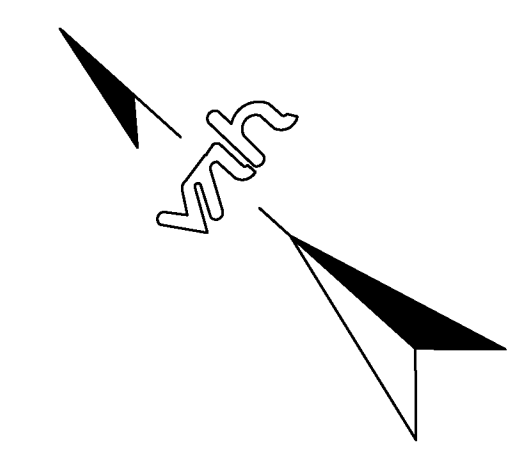
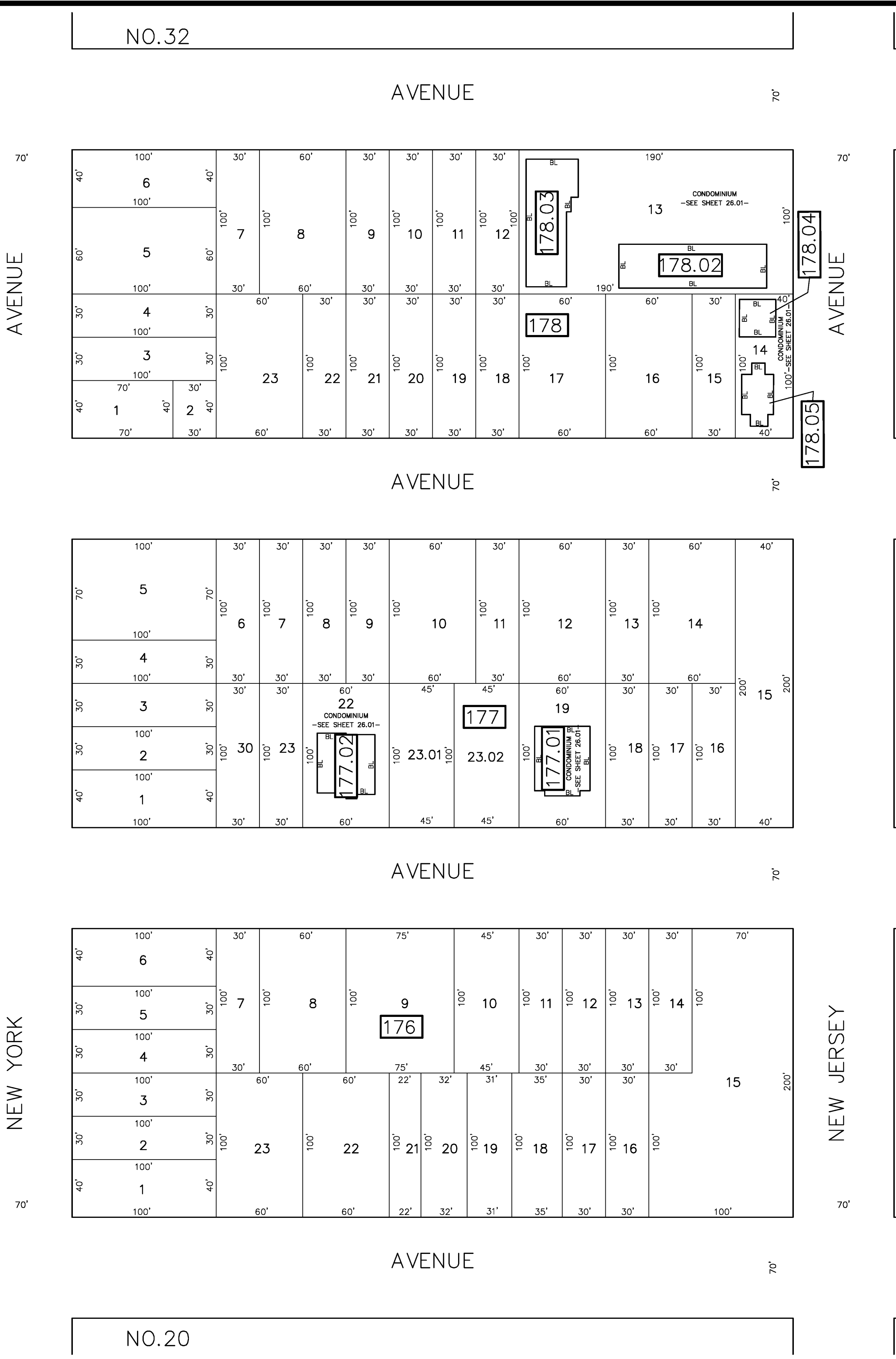
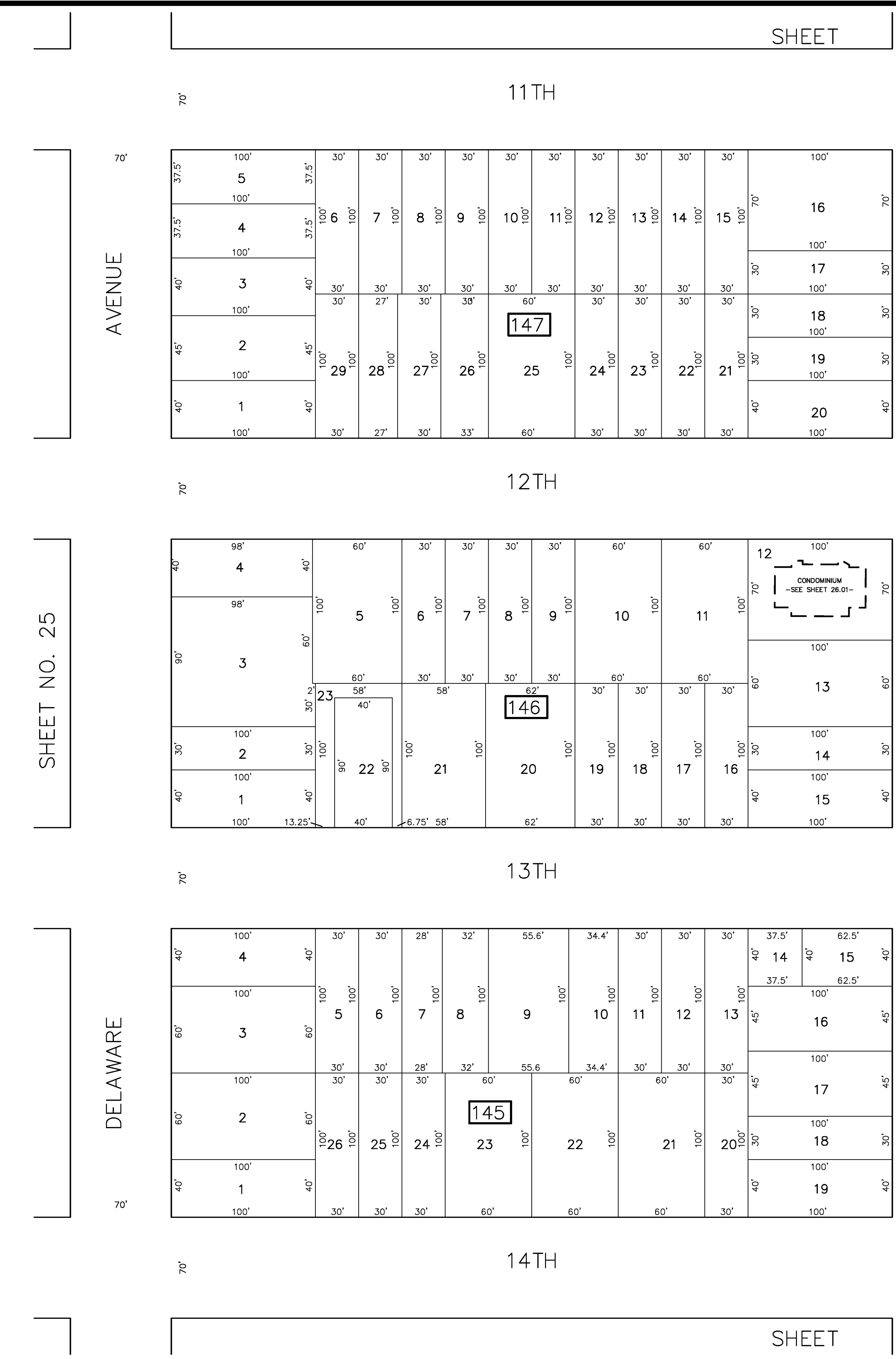
SHEET NO. 26



THIS TAX MAP HAS BEEN DRAWN USING COMPUTER AIDED DRAFTING/ DESIGN (CAD/D) AND COORDINATE GEOMETRY (COGO)

TAX MAP
 CITY OF NORTH WILDWOOD
 CAPE MAY COUNTY, NEW JERSEY
 SCALE: 1" = 50' DATE: NOVEMBER 3, 2003
 LEWIS H. CONLEY JR.
 NEW JERSEY LICENSED LAND SURVEYOR NO. 21212
 van note-harvey associates, p.c.
 CONSULTING ENGINEERS, PLANNERS, LAND SURVEYORS
 211 N. MAIN STREET CAPE MAY COURT HOUSE, N.J. 08210

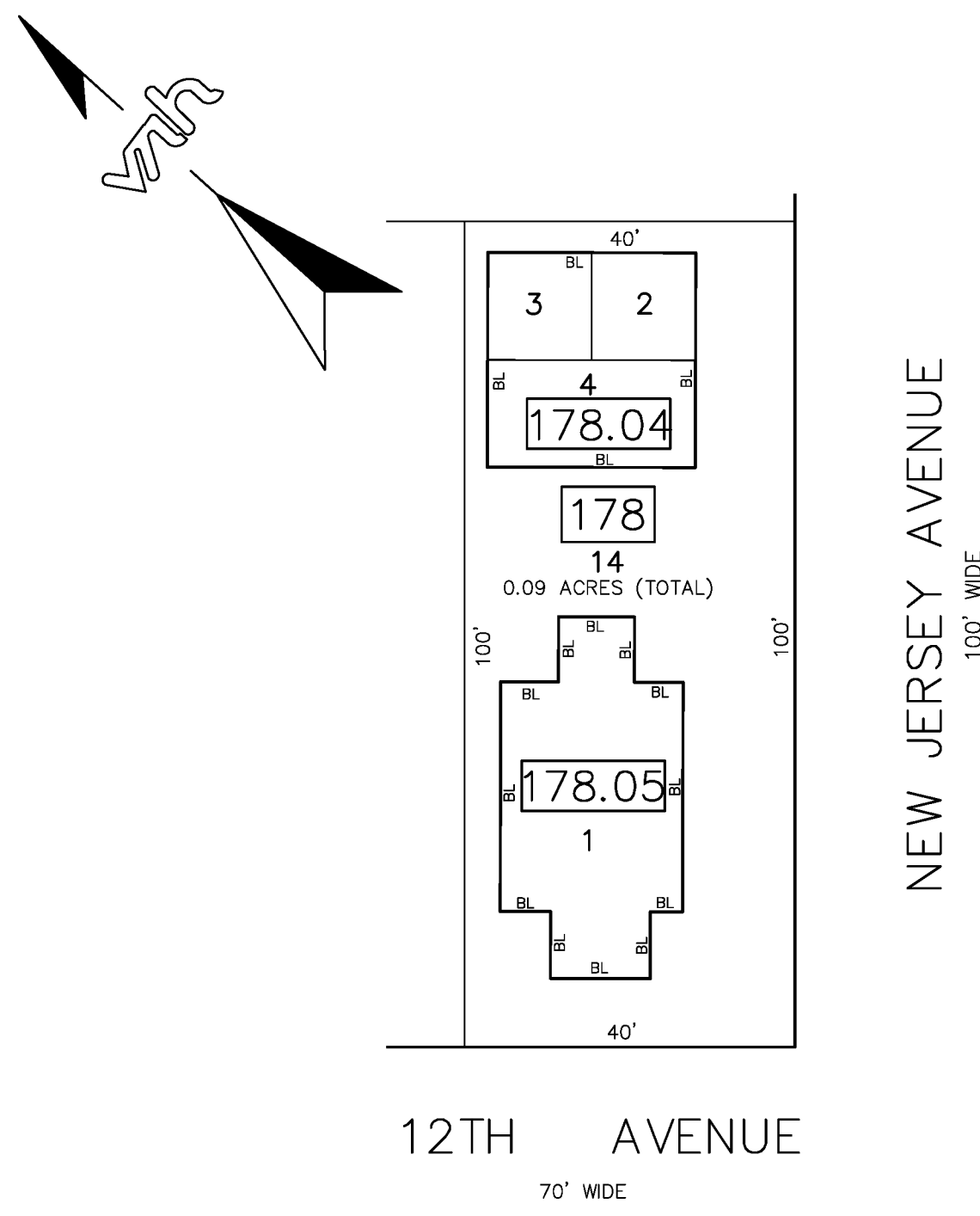
REVISIONS		
DATE	NAME	NO.



THIS TAX MAP HAS BEEN DRAWN USING COMPUTER AIDED DRAFTING/
DESIGN (CAD/D) AND COORDINATE GEOMETRY (COGO)

REVISIONS		
DATE	NAME	NO.
NOV. 2008	LEWIS H. CONLEY JR.	21212
SEPT. 2008	LEWIS H. CONLEY JR.	21212

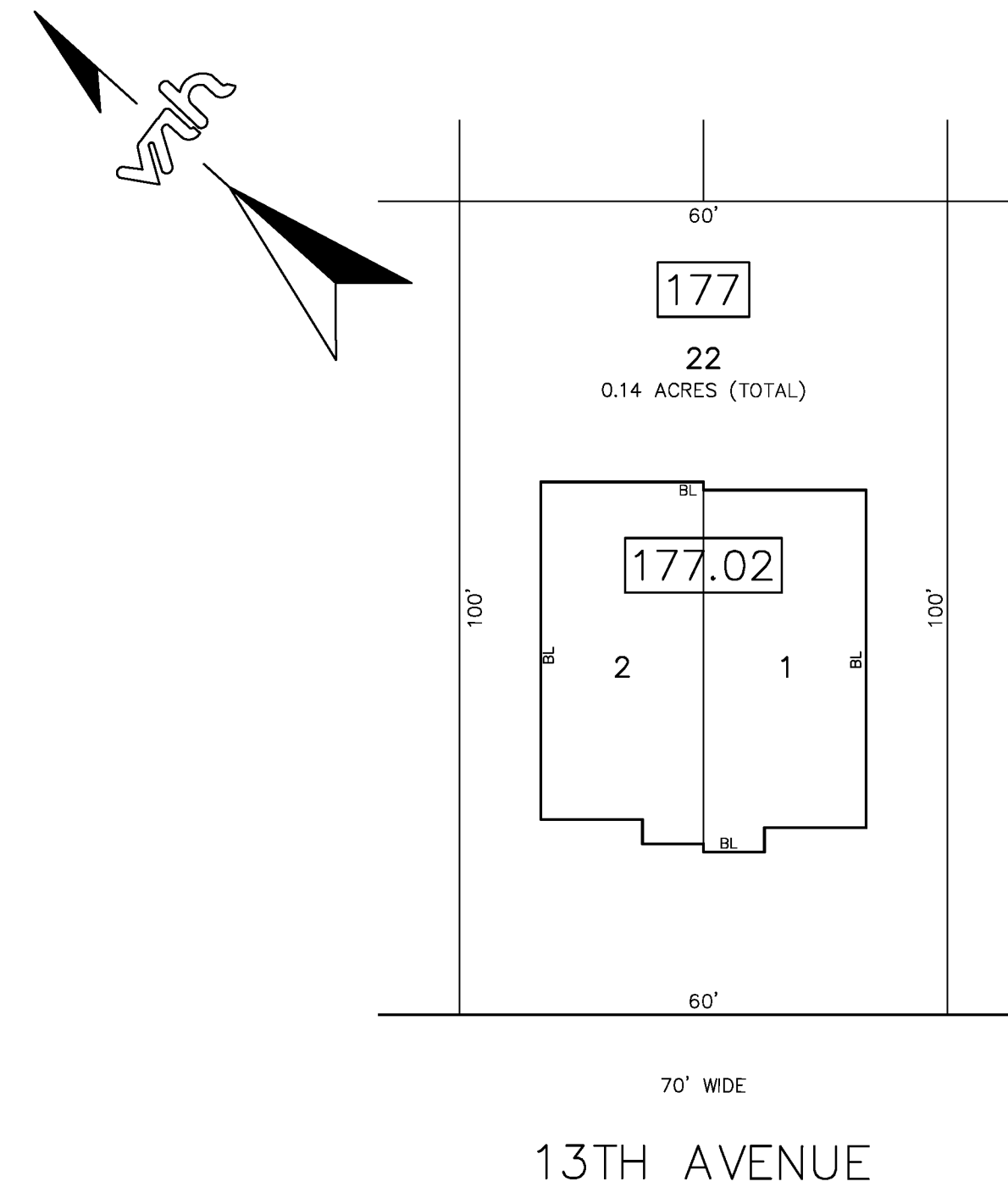
TAX MAP
CITY OF NORTH WILDWOOD
 CAPE MAY COUNTY, NEW JERSEY
 SCALE: 1" = 50' DATE: NOVEMBER 3, 2003
LEWIS H. CONLEY JR.
 NEW JERSEY LICENSED LAND SURVEYOR NO. 21212
 van note-harvey associates, p.c.
 CONSULTING ENGINEERS, PLANNERS, LAND SURVEYORS
 211 N. MAIN STREET CAPE MAY COURT HOUSE, N.J. 08210



SCALE 1" = 20'

1110 NEW JERSEY AVENUE CONDOMINIUM

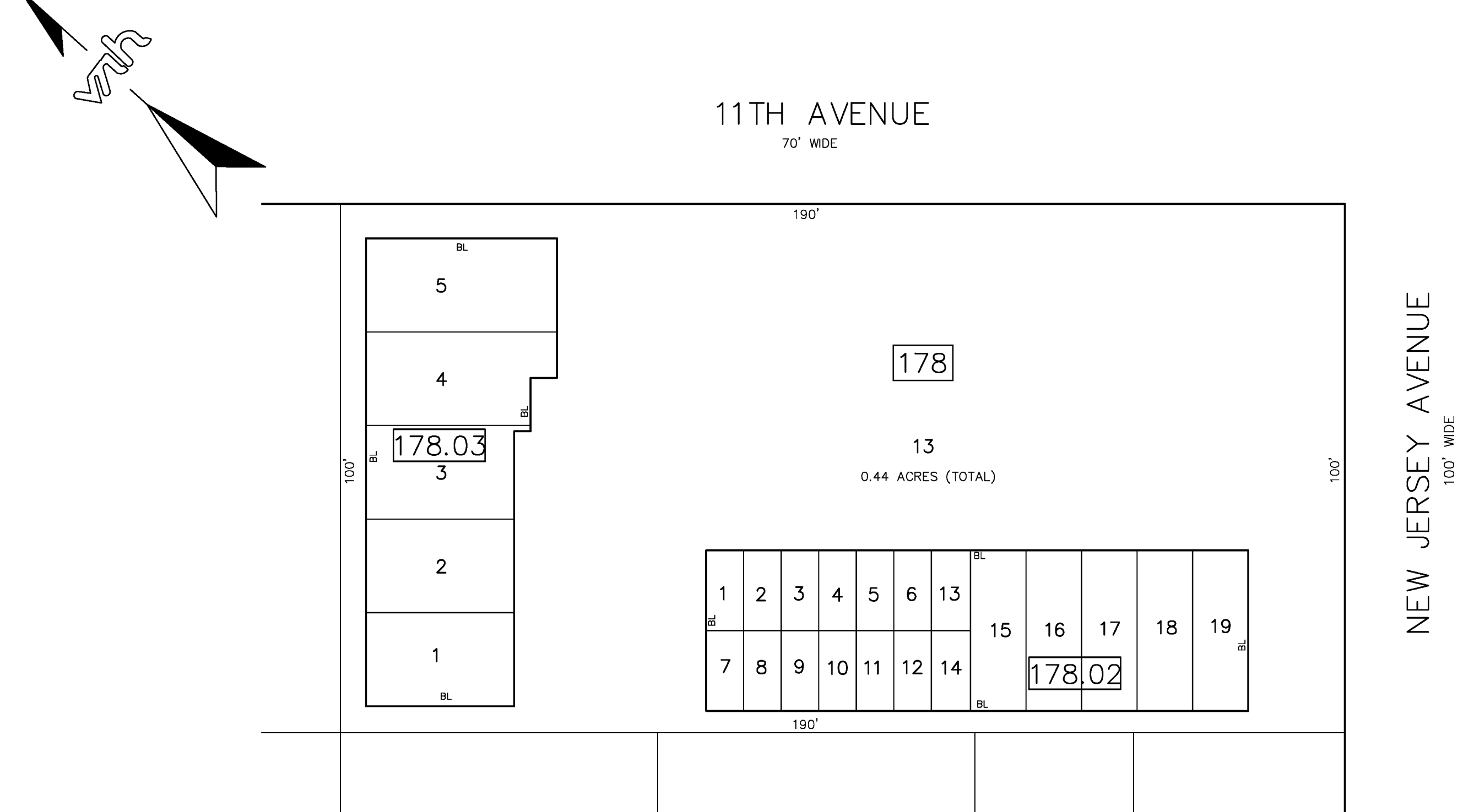
BLOCK NUMBER	LOT NUMBER	UNIT NUMBER	SQ. FT.	FLOOR
178.04	2	2	290	1ST
	3	3	290	1ST
	4	4	655	2ND
178.05	1	1	785	1ST



SCALE 1" = 20'

119 WEST 13TH AVENUE CONDOMINIUM

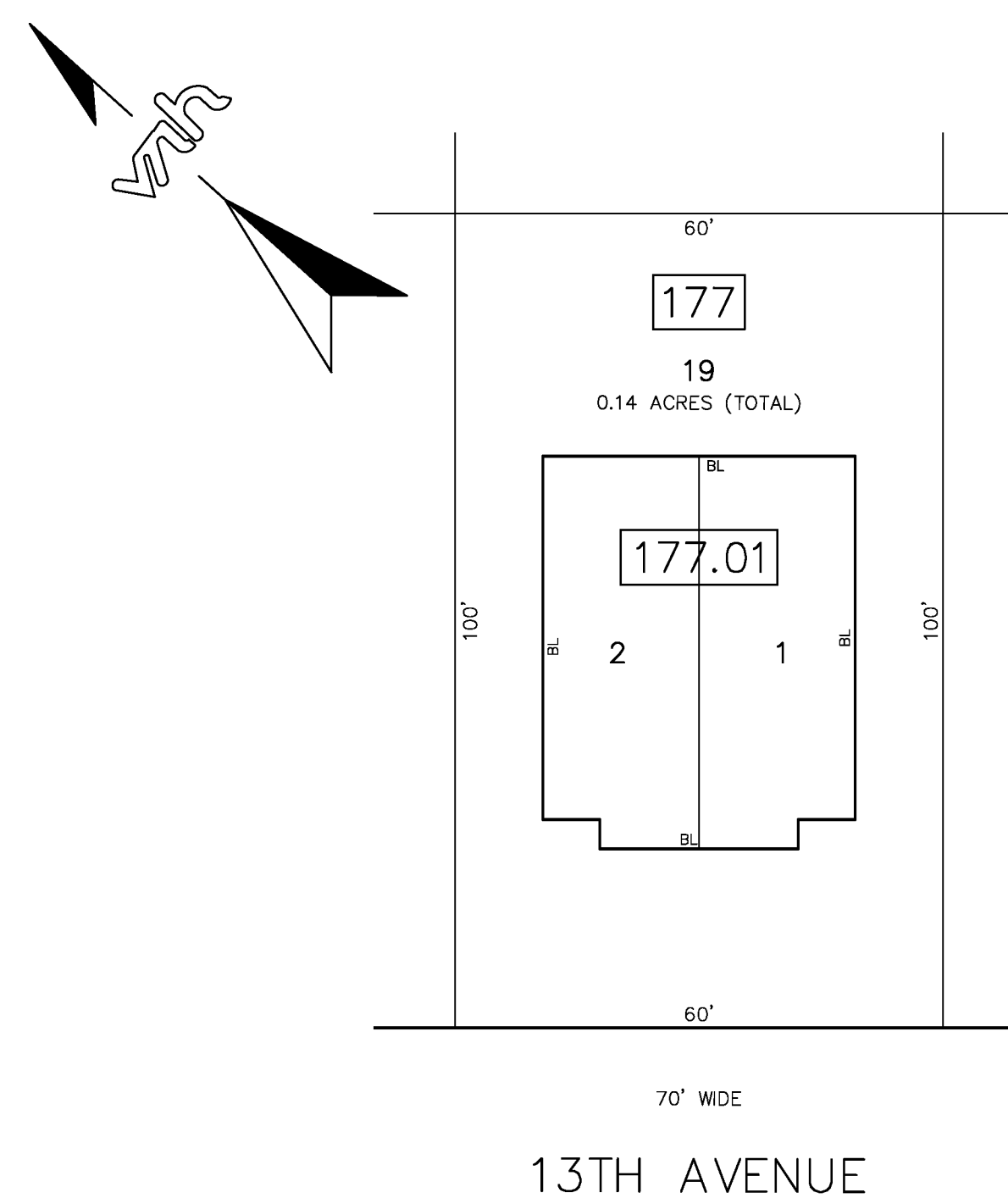
BLOCK NUMBER	LOT NUMBER	UNIT NUMBER	SQ. FT.	FLOOR
177.02	1	119	2,250	1ST-3RD
	2	121	2,250	1ST-3RD



SCALE 1" = 20'

NEW ENGLAND CONDOMINIUMS

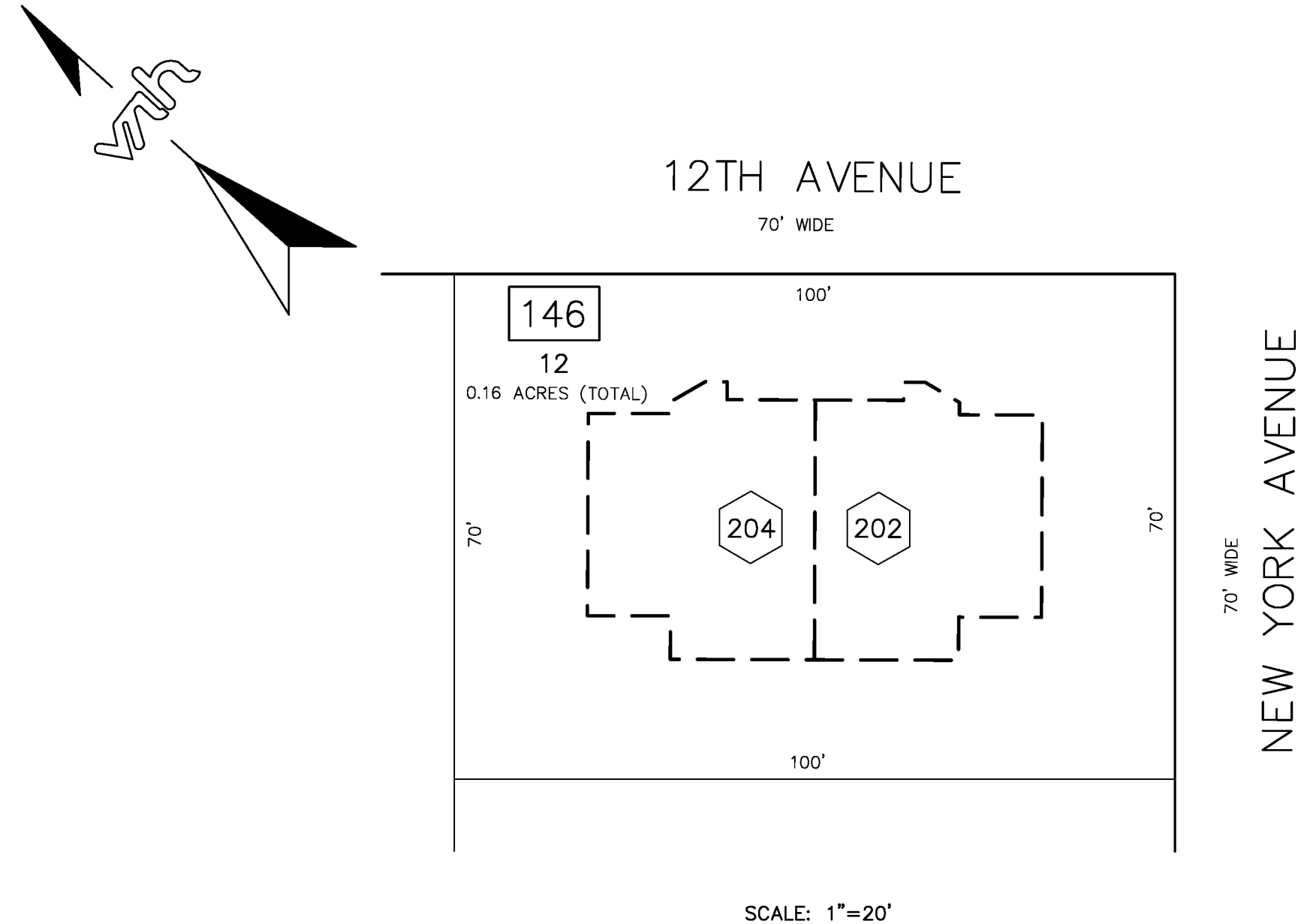
BLOCK NUMBER	LOT NUMBER	UNIT NUMBER	SQ. FT.	FLOOR
178.02	1	101	615	1ST
	2	102	352	1ST
	3	103	352	1ST
	4	104	352	1ST
	5	105	352	1ST
	6	106	352	1ST
	7	201	352	2ND
	8	202	352	2ND
	9	203	352	2ND
	10	204	352	2ND
	11	205	352	2ND
	12	206	352	2ND
	13	207	352	2ND
	14	208	352	2ND
	15	301	352	3RD
	16	302	577	3RD
	17	303	498	3RD
	18	304	577	3RD
	19	305	498	3RD
178.03	1	1	392	1ST
	2	2	545	1ST
	3	3	927	1ST
	4	4	652	1ST
	5	5	768	2ND



SCALE 1" = 20'

109-111 WEST 13TH AVENUE CONDOMINIUM

BLOCK NUMBER	LOT NUMBER	UNIT NUMBER	SQ. FT.	FLOOR
177.01	1	109	1,750	1ST/2ND
	2	111	1,750	1ST/2ND



SCALE: 1"=20'

202-204 WEST 12TH AVENUE CONDOMINIUM

BLOCK NUMBER	LOT NUMBER	QUALIFIER	UNIT NUMBER	SQ. FT.	FLOOR
146	12	C202	202	2,234	1ST/2ND/3RD
		C204	204	2,234	1ST/2ND/3RD

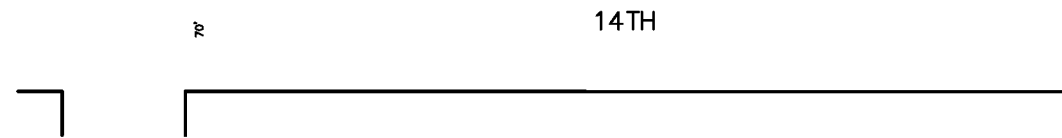
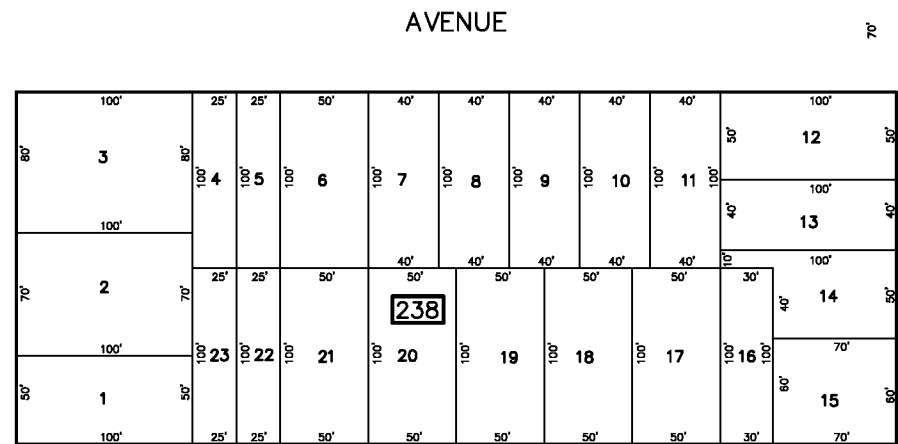
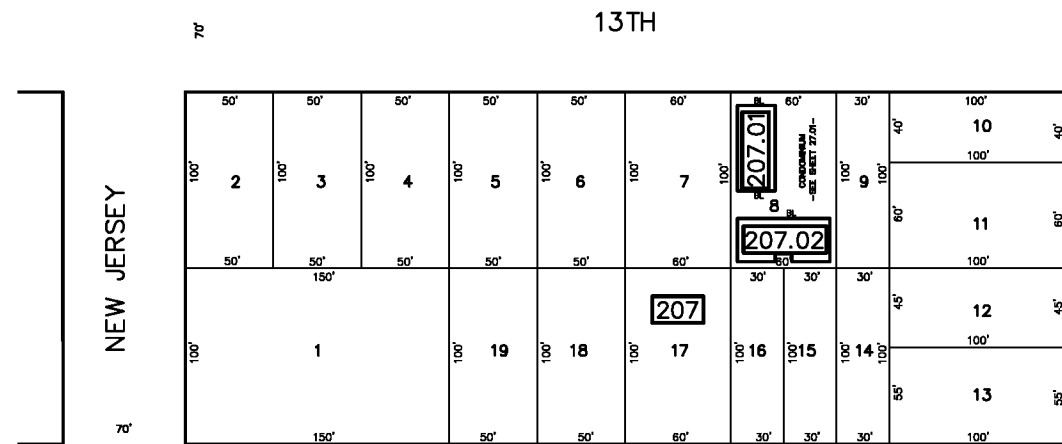
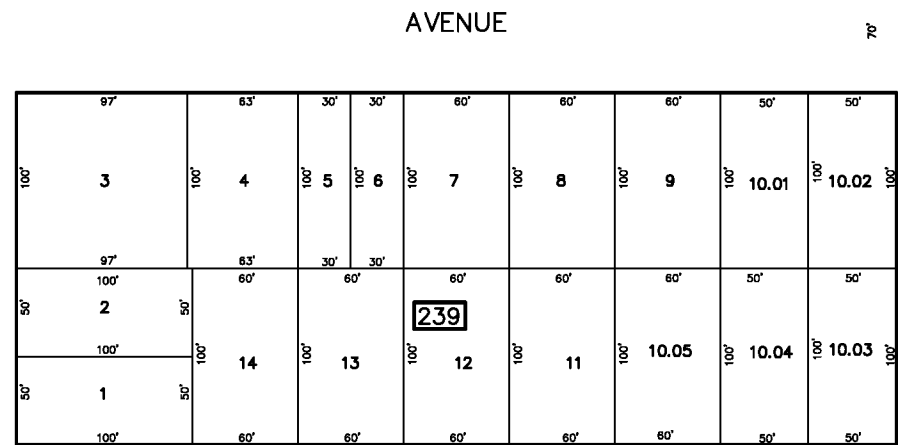
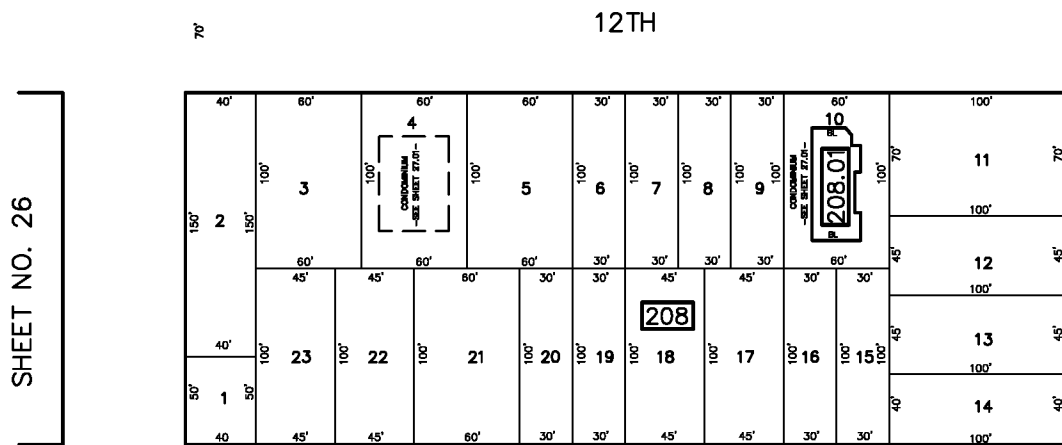
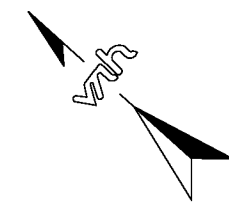
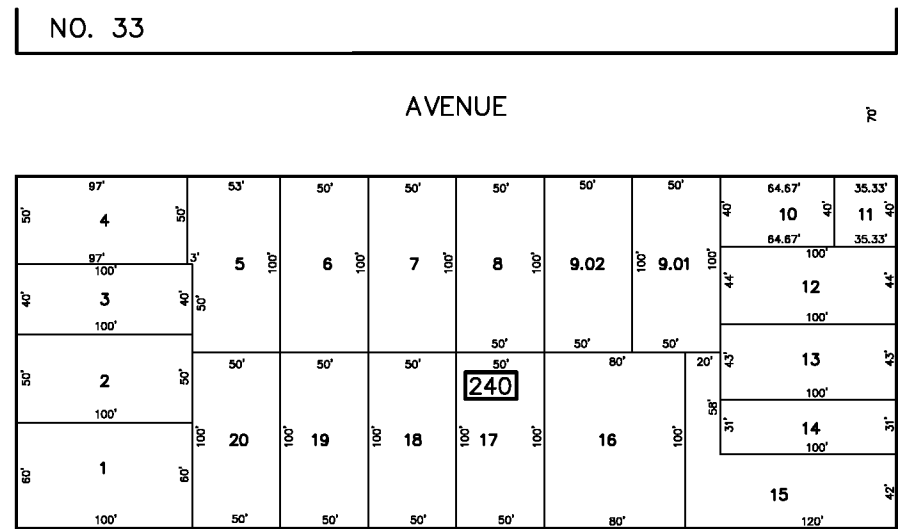
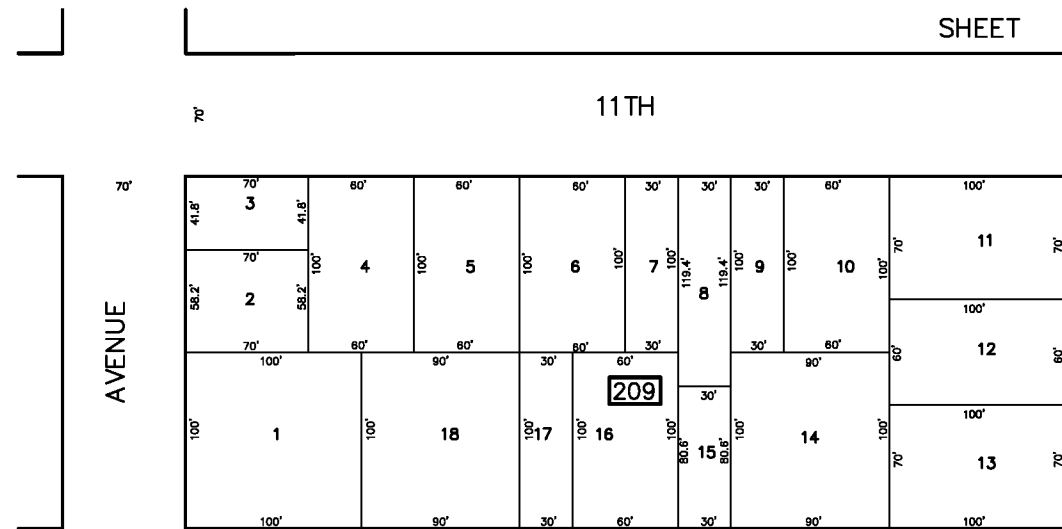
LEGEND

⬡ = QUALIFIER C0002

REVISIONS		
DATE	NAME	NO.
NOV. 2008	LEWIS H. CONLEY JR.	21212
SEPT. 2013	LEWIS H. CONLEY JR.	21212

THIS TAX MAP HAS BEEN DRAWN USING COMPUTER AIDED DRAFTING/ DESIGN (CAD/D) AND COORDINATE GEOMETRY (COGO)

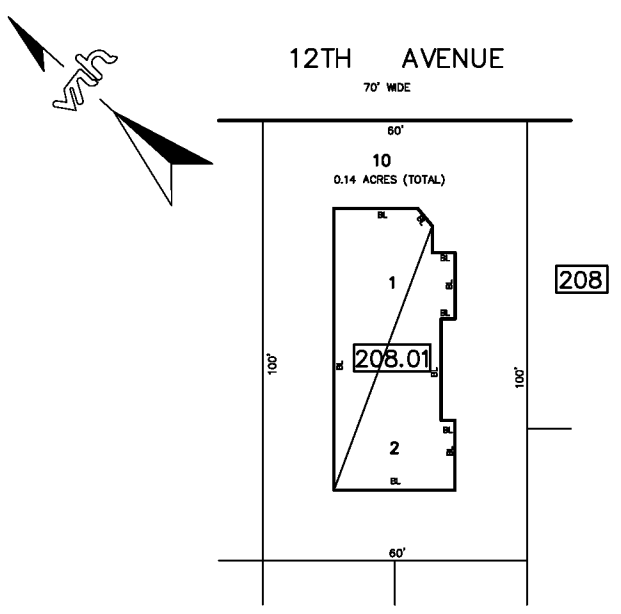
TAX MAP
CITY OF NORTH WILDWOOD
 CAPE MAY COUNTY, NEW JERSEY
 SCALE: AS SHOWN DATE: NOVEMBER 2008
LEWIS H. CONLEY JR.
 NEW JERSEY LICENSED LAND SURVEYOR NO. 21212
 van note-harvey associates, p.c.
 CONSULTING ENGINEERS, PLANNERS, LAND SURVEYORS
 211 N. MAIN STREET CAPE MAY COURT HOUSE, N.J. 08210



THIS TAX MAP HAS BEEN DRAWN USING COMPUTER AIDED DRAFTING/ DESIGN (CAD/D) AND COORDINATE GEOMETRY (COGO)

REVISIONS		
DATE	NAME	NO.
NOV. 2008	LEWIS H. CONLEY JR.	21212

TAX MAP
CITY OF NORTH WILDWOOD
 CAPE MAY COUNTY, NEW JERSEY
 SCALE: 1" = 50' DATE: NOVEMBER 3, 2003
LEWIS H. CONLEY JR.
 NEW JERSEY LICENSED LAND SURVEYOR NO. 21212
 van note-harvey associates, p.c.
 CONSULTING ENGINEERS, PLANNERS, LAND SURVEYORS
 211 N. MAIN STREET CAPE MAY COURT HOUSE, N.J. 08210

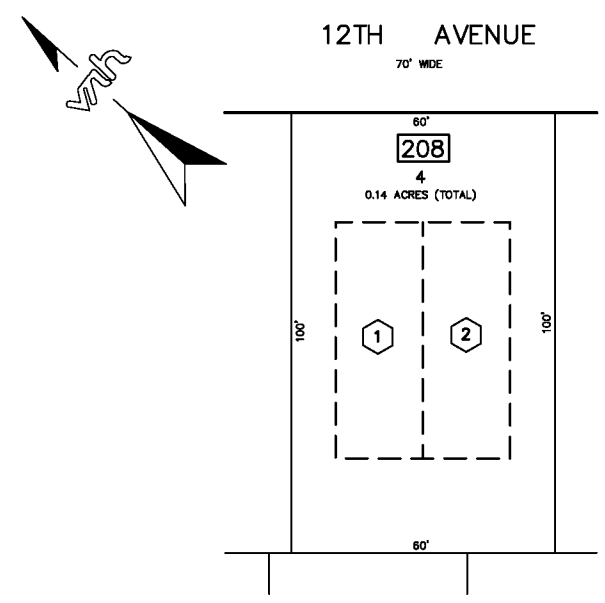


SCALE 1" = 30'

134TH EAST 12TH STREET CONDOMINIUM

BLOCK NUMBER	LOT NUMBER	UNIT NUMBER	SQ. FT.
208.01	1	A	1,630
	2	B	1,630

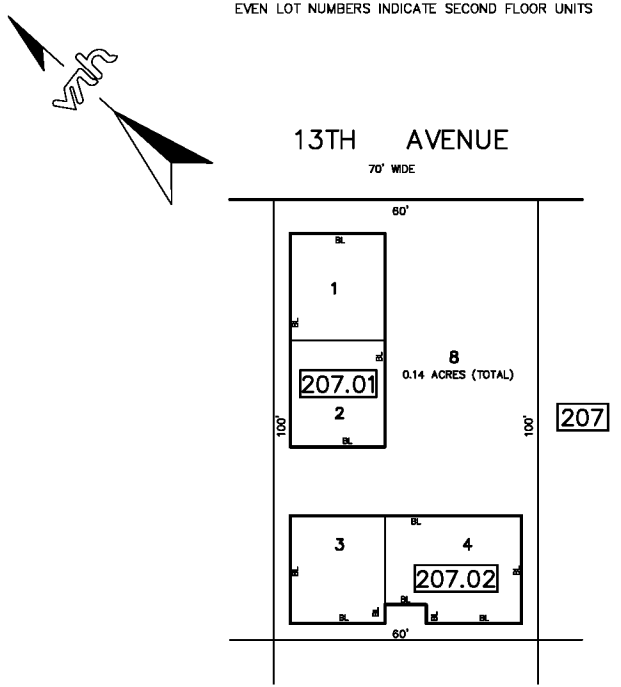
ODD LOT NUMBERS INDICATE FIRST FLOOR UNITS
EVEN LOT NUMBERS INDICATE SECOND FLOOR UNITS



SCALE 1" = 20'

106-108 EAST 12TH AVENUE CONDOMINIUM

BLOCK NUMBER	LOT NUMBER	QUALIFIER	UNIT NUMBER	SQ. FT.	FLOOR
208	4	C0001	106	3,187	1ST/2ND/3RD
		C0002	108	3,187	1ST/2ND/3RD



SCALE 1" = 30'

13TH STREET CONDOMINIUM

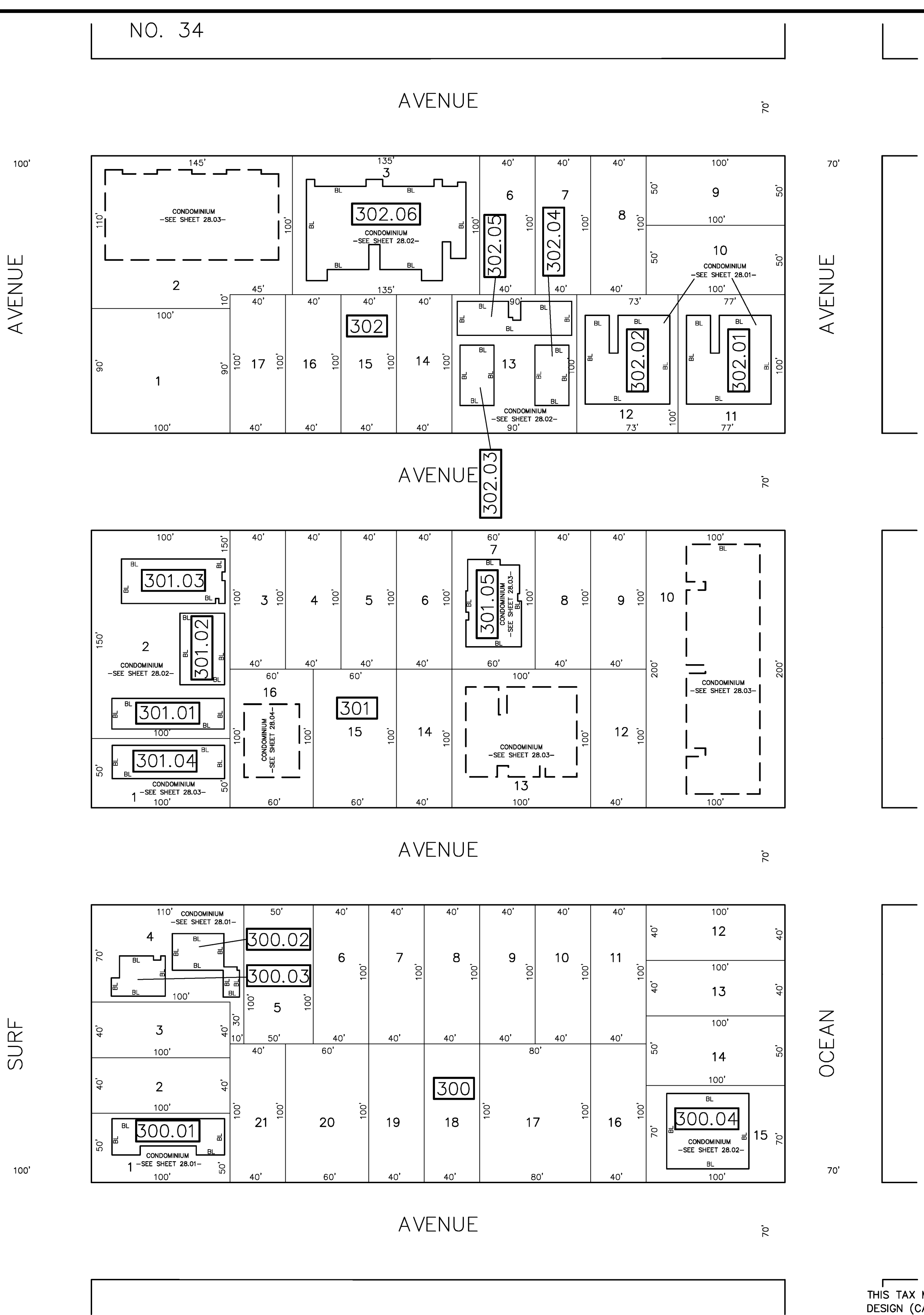
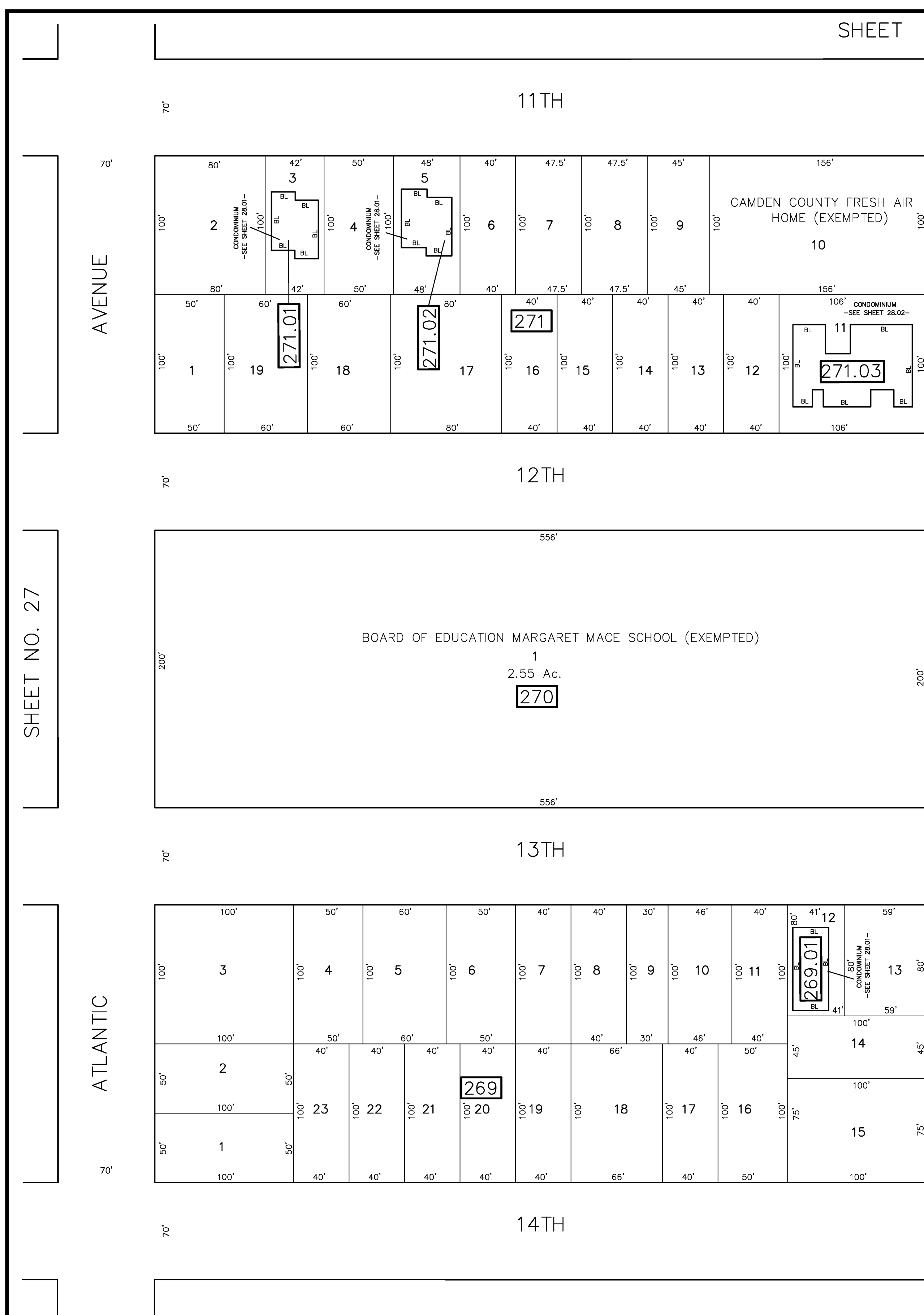
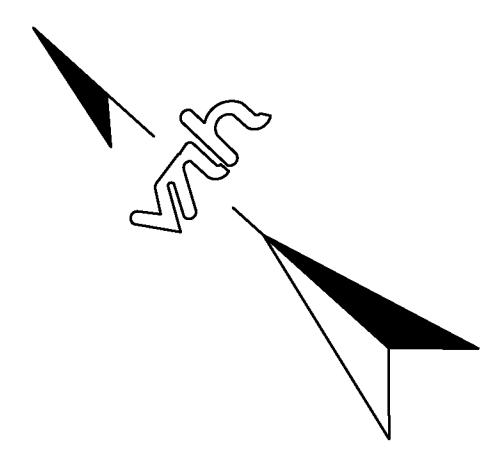
BLOCK NUMBER	LOT NUMBER	UNIT NUMBER	SQ. FT.
207.01	1	1	521
	2	2	521
207.02	3	3	527
	4	4	716

LEGEND
 = QUALIFIER C0002

REVISIONS		
DATE	NAME	NO.
NOV. 2008	LEWIS H. CONLEY JR.	21212

THIS TAX MAP HAS BEEN DRAWN USING COMPUTER AIDED DRAFTING/
DESIGN (CAD/D) AND COORDINATE GEOMETRY (COGO)

TAX MAP
CITY OF NORTH WILDWOOD
 CAPE MAY COUNTY, NEW JERSEY
 SCALE: AS SHOWN DATE: NOVEMBER 3, 2003
LEWIS H. CONLEY JR.
 NEW JERSEY LICENSED LAND SURVEYOR NO. 21212
 van note-harvey associates, p.c.
 CONSULTING ENGINEERS, PLANNERS, LAND SURVEYORS
 211 N. MAIN STREET CAPE MAY COURT HOUSE, N.J. 08210



SHEET NO. 27

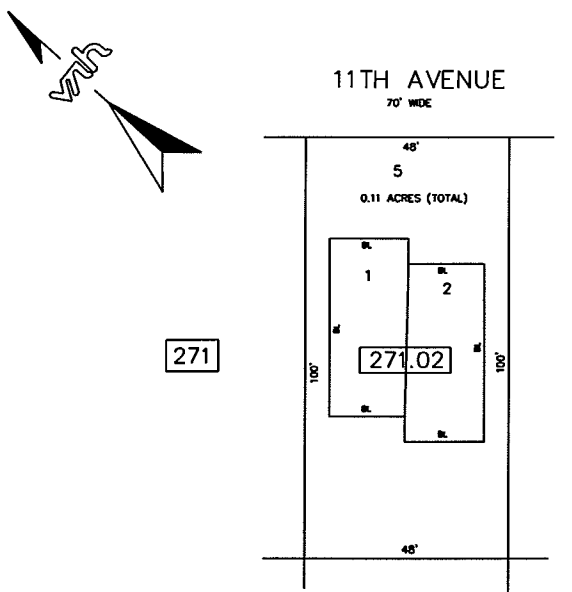
SHEET NO. 29

SHEET NO. 22

THIS TAX MAP HAS BEEN DRAWN USING COMPUTER AIDED DRAFTING/ DESIGN (CAD/D) AND COORDINATE GEOMETRY (COGO)

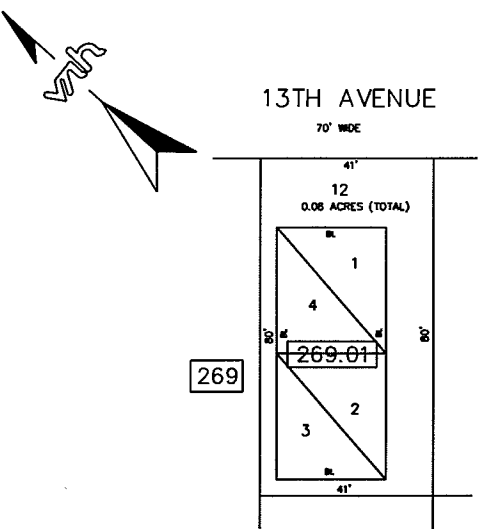
TAX MAP
CITY OF NORTH WILDWOOD
 CAPE MAY COUNTY, NEW JERSEY
 SCALE: 1" = 50' DATE: NOVEMBER 3, 2003
LEWIS H. CONLEY JR.
 NEW JERSEY LICENSED LAND SURVEYOR NO. 21212
 van note-harvey associates, p.c.
 CONSULTING ENGINEERS, PLANNERS, LAND SURVEYORS
 211 N. MAIN STREET CAPE MAY COURT HOUSE, N.J. 08210

REVISIONS		
DATE	NAME	NO.
NOV. 2008	LEWIS H. CONLEY JR.	21212
DEC. 2011	LEWIS H. CONLEY JR.	21212
SEPT. 2013	LEWIS H. CONLEY JR.	21212



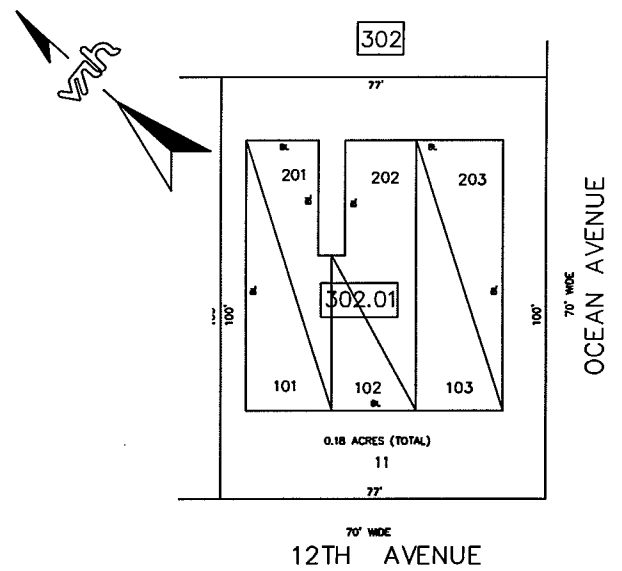
SCALE 1" = 20'
LOTS 1 & 2 ARE 2 STORY UNITS
308 EAST 11TH AVENUE CONDOMINIUM

BLOCK NUMBER	LOT NUMBER	UNIT NUMBER	SQ.FT.
271.02	1	A	1,532
	2	B	1,532



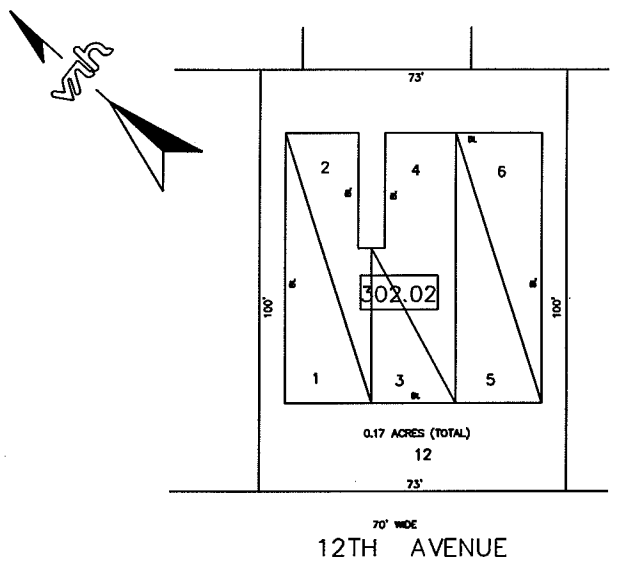
SCALE 1" = 20'
LOTS 1 & 2 ARE FIRST FLOOR UNITS
LOTS 3 & 4 ARE SECOND FLOOR UNITS
332 EAST 13TH AVENUE CONDOMINIUM

BLOCK NUMBER	LOT NUMBER	UNIT NUMBER	SQ.FT.
269.01	1	1	606
	2	2	774
	3	3	774
	4	4	774



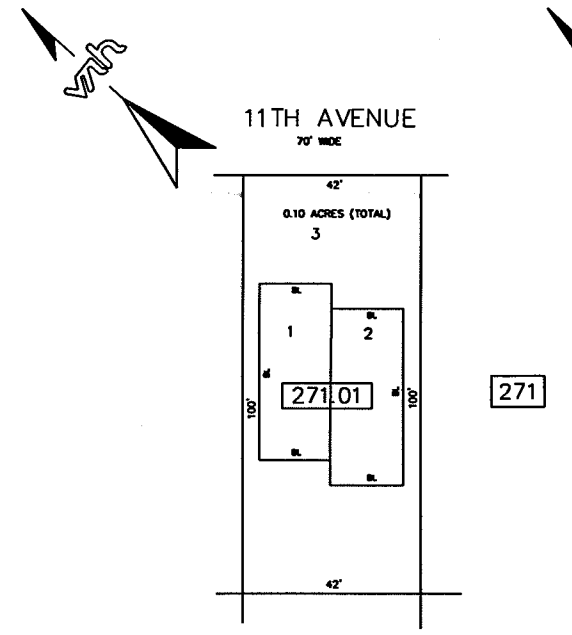
SCALE 1" = 20'
LOTS 101, 102, 103 ARE FIRST FLOOR UNITS
LOTS 201, 202, 203 ARE SECOND FLOOR UNITS
12TH & OCEAN CONDOMINIUM

BLOCK NUMBER	LOT NUMBER	UNIT NUMBER	SQ. FT.
302.01	101	101	1,302
	102	102	1,185
	103	103	1,302
	201	201	1,302
	202	202	1,185
	203	203	1,302



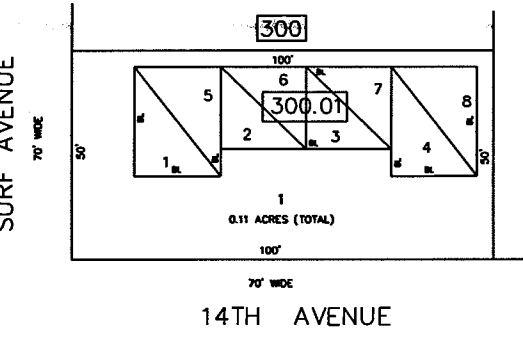
SCALE 1" = 20'
LOTS 1, 3, & 5 ARE FIRST FLOOR UNITS
LOTS 2, 4, & 6 ARE SECOND FLOOR UNITS
415 EAST 12TH AVENUE CONDOMINIUM

BLOCK NUMBER	LOT NUMBER	UNIT NUMBER	SQ. FT.
302.02	1	A	1,185
	2	B	1,185
	3	C	1,185
	4	D	1,185
	5	E	1,302
	6	F	1,302



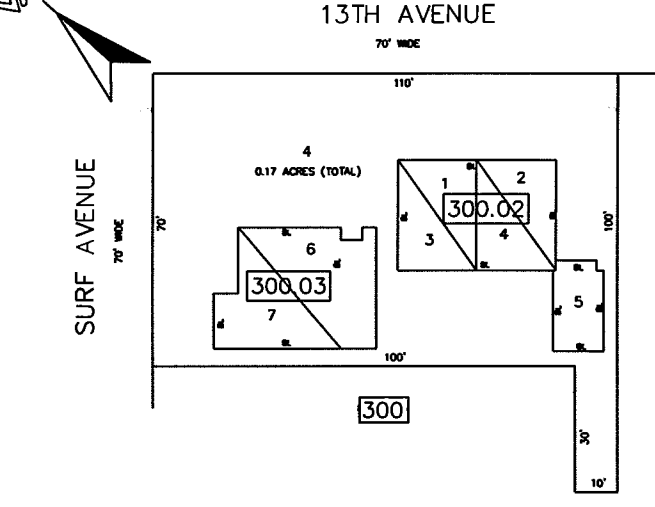
SCALE 1" = 20'
LOTS 1 & 2 ARE 2 STORY UNITS
304 EAST 11TH AVENUE CONDOMINIUM

BLOCK NUMBER	LOT NUMBER	UNIT NUMBER	SQ.FT.
271.01	1	A	1,360
	2	B	1,360



SCALE 1" = 20'
LOTS 1, 2, 3, 4 ARE FIRST FLOOR UNITS
LOTS 5, 6, 7, 8 ARE SECOND FLOOR UNITS
NEPTUNE CONDOMINIUM

BLOCK NUMBER	LOT NUMBER	UNIT NUMBER	SQ.FT.
300.01	1	1	456
	2	2	349
	3	3	360
	4	4	458
	5	5	460
	6	6	355
	7	7	360
	8	8	461



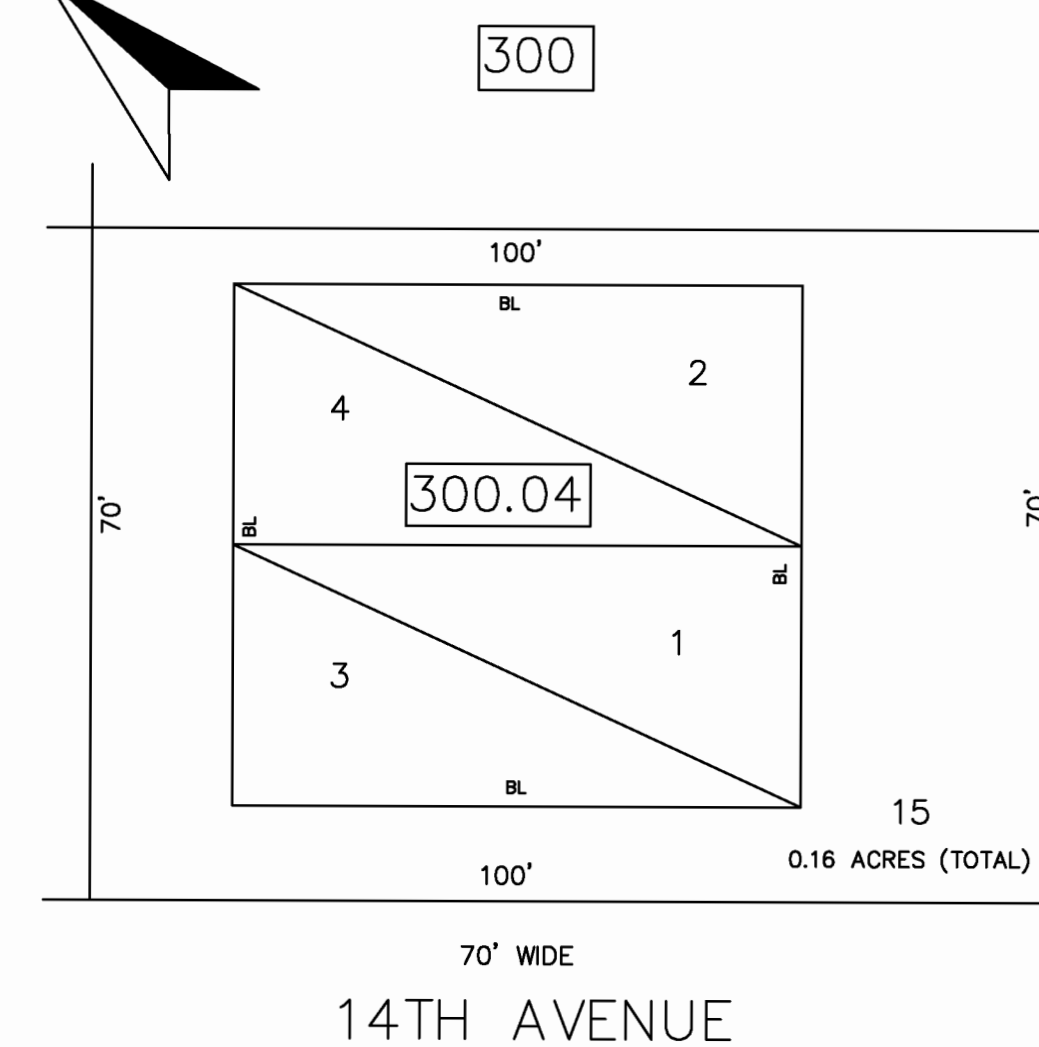
SCALE 1" = 20'
1301 SURF AVENUE CONDOMINIUM

BLOCK NUMBER	LOT NUMBER	UNIT NUMBER	SQ.FT.	FLOOR
300.02	1	1	489	1ST
	2	2	489	1ST
	3	3	489	2ND
	4	4	489	2ND
	5	5	252	1ST
300.03	6	6	976	1ST
	7	7	677	2ND

REVISIONS		
DATE	NAME	NO.

THIS TAX MAP HAS BEEN DRAWN USING COMPUTER AIDED DRAFTING/ DESIGN (CAD/D) AND COORDINATE GEOMETRY (COGO)

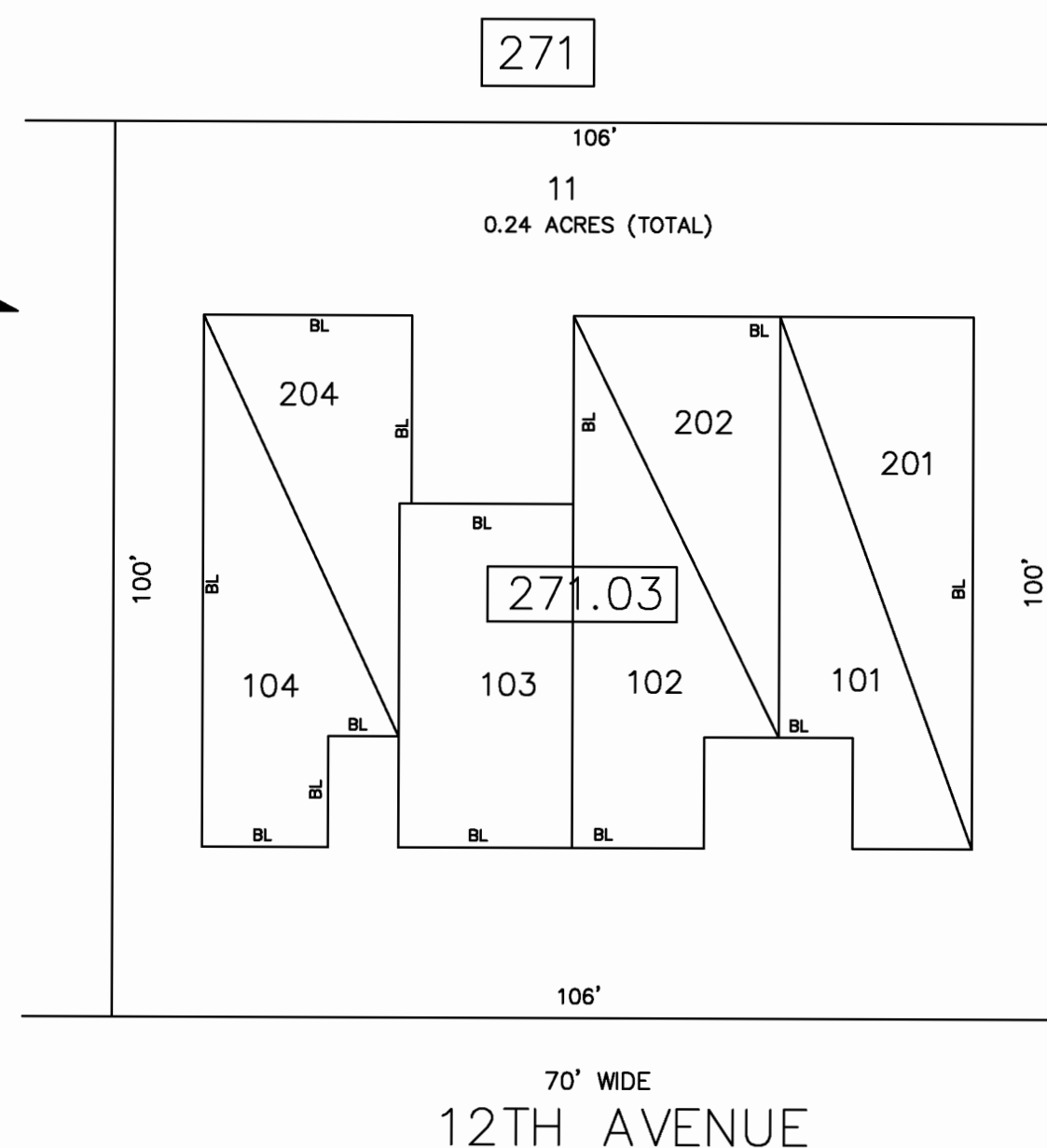
TAX MAP
CITY OF NORTH WILDWOOD
CAPE MAY COUNTY, NEW JERSEY
SCALE: AS SHOWN DATE: NOVEMBER 3, 2003
LEWIS H. CONLEY JR.
NEW JERSEY LICENSED LAND SURVEYOR NO. 21212
van note-harvey associates, p.c.
CONSULTING ENGINEERS, PLANNERS, LAND SURVEYORS
211 N. MAIN STREET CAPE MAY COURT HOUSE, N.J. 08210



SCALE 1" = 20'

1310 OCEAN AVENUE CONDOMINIUM

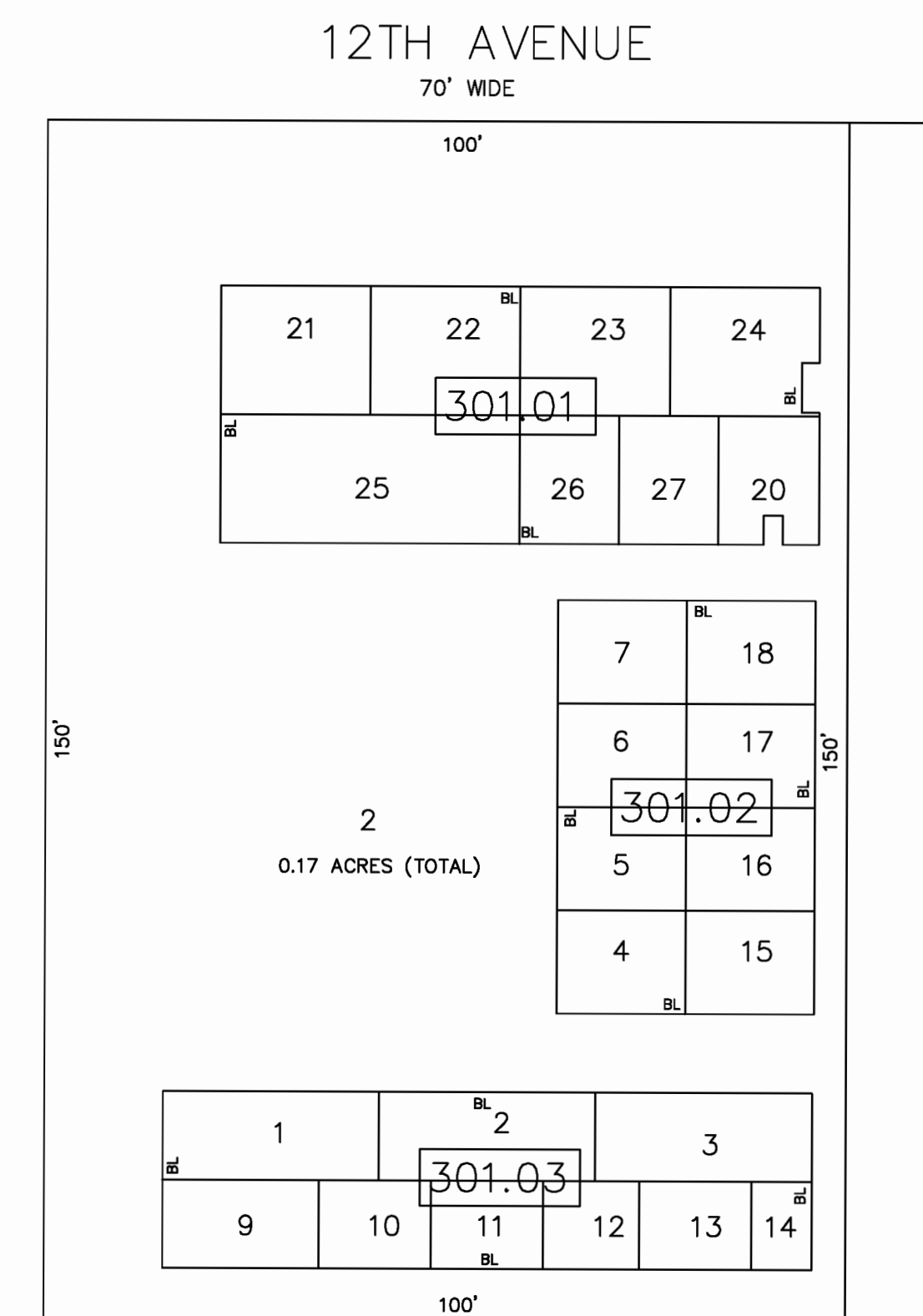
BLOCK NUMBER	LOT NUMBER	UNIT NUMBER	SQ. FT.	FLOOR
300.04	1	A	1,474	1ST
	2	B	1,474	1ST
	3	C	1,474	2ND
	4	D	1,474	2ND



SCALE 1" = 20'

1108 SURF AVENUE CONDOMINIUM

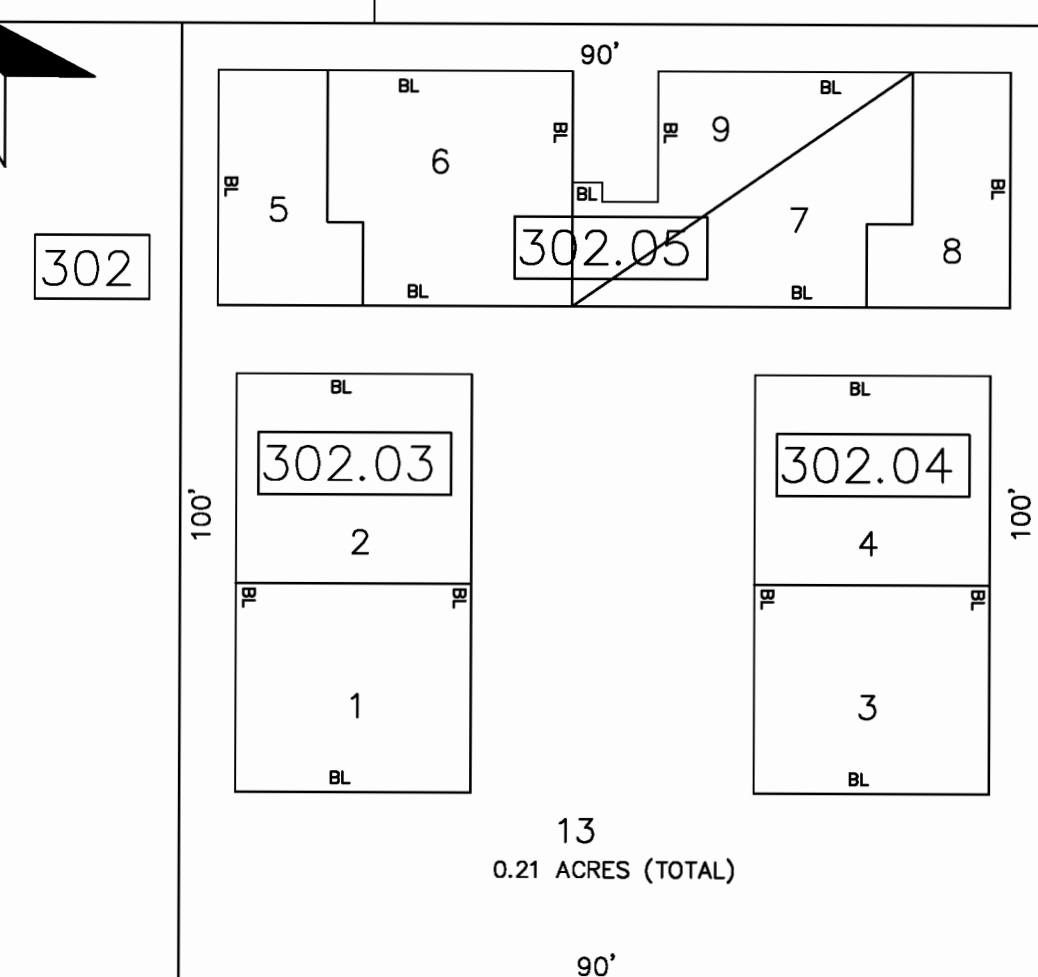
BLOCK NUMBER	LOT NUMBER	UNIT NUMBER	SQ. FT.	FLOOR
271.03	101	101	1,228	2ND
	102	102	1,228	2ND
	103	103	1,773	2ND/3RD
	104	104	1,228	2ND
	201	201	1,228	3RD
	202	202	1,228	3RD
	204	204	1,228	3RD



SCALE 1" = 20'

GOLDEN TIARA CONDOMINIUM

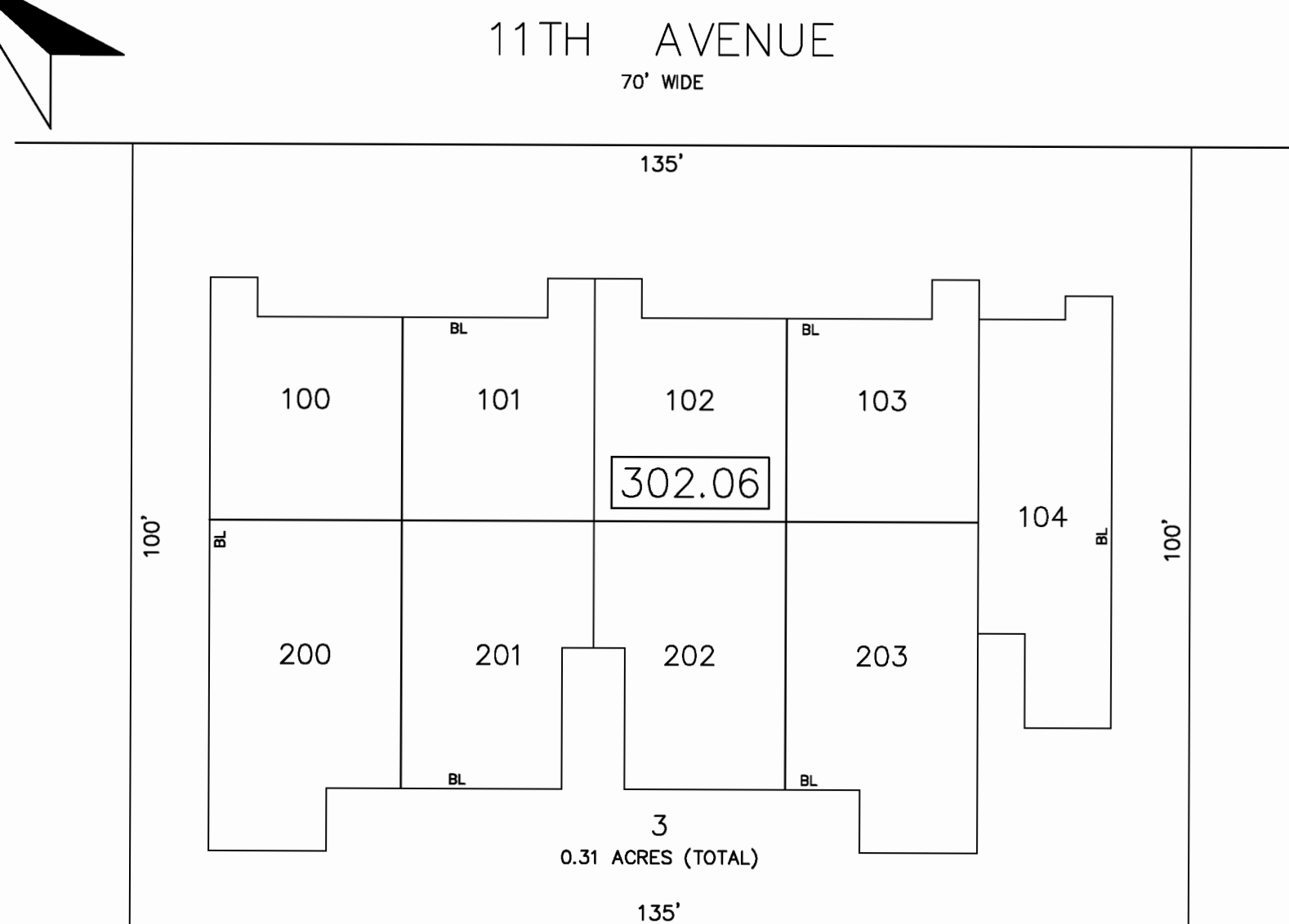
BLOCK NUMBER	LOT NUMBER	UNIT NUMBER	SQ. FT.	FLOOR
301.03	1	1	533	1ST
	2	2	533	1ST
	3	3	533	1ST
	9	9	509	2ND
	10	10	376	2ND
	11	11	406	2ND
	12	12	284	2ND
	13	13	398.5	2ND
	14	14	277	2ND
	301.02	4	4	374
5		5	374	1ST
6		6	374	1ST
7		7	374	1ST
15		15	377	2ND
16		16	377	2ND
17		17	377	2ND
18		18	377	2ND
301.01	20	20	268.5	1ST
	25	25	802.8	1ST
	26	26	218.7	1ST
	27	27	217.7	1ST
	21	21	382.5	2ND
	22	22	382.5	2ND
	23	23	426	2ND
	24	24	426	2ND



SCALE 1" = 20'

THE CANDLESTICK CONDOMINIUMS

BLOCK NUMBER	LOT NUMBER	UNIT NUMBER	SQ. FT.
302.03	1	1	533
	2	2	533
302.04	3	3	533
	4	4	533
302.05	5	5	298
	6	6	597
	7	7	716
	8	8	298
	9	9	622



SCALE 1" = 20'

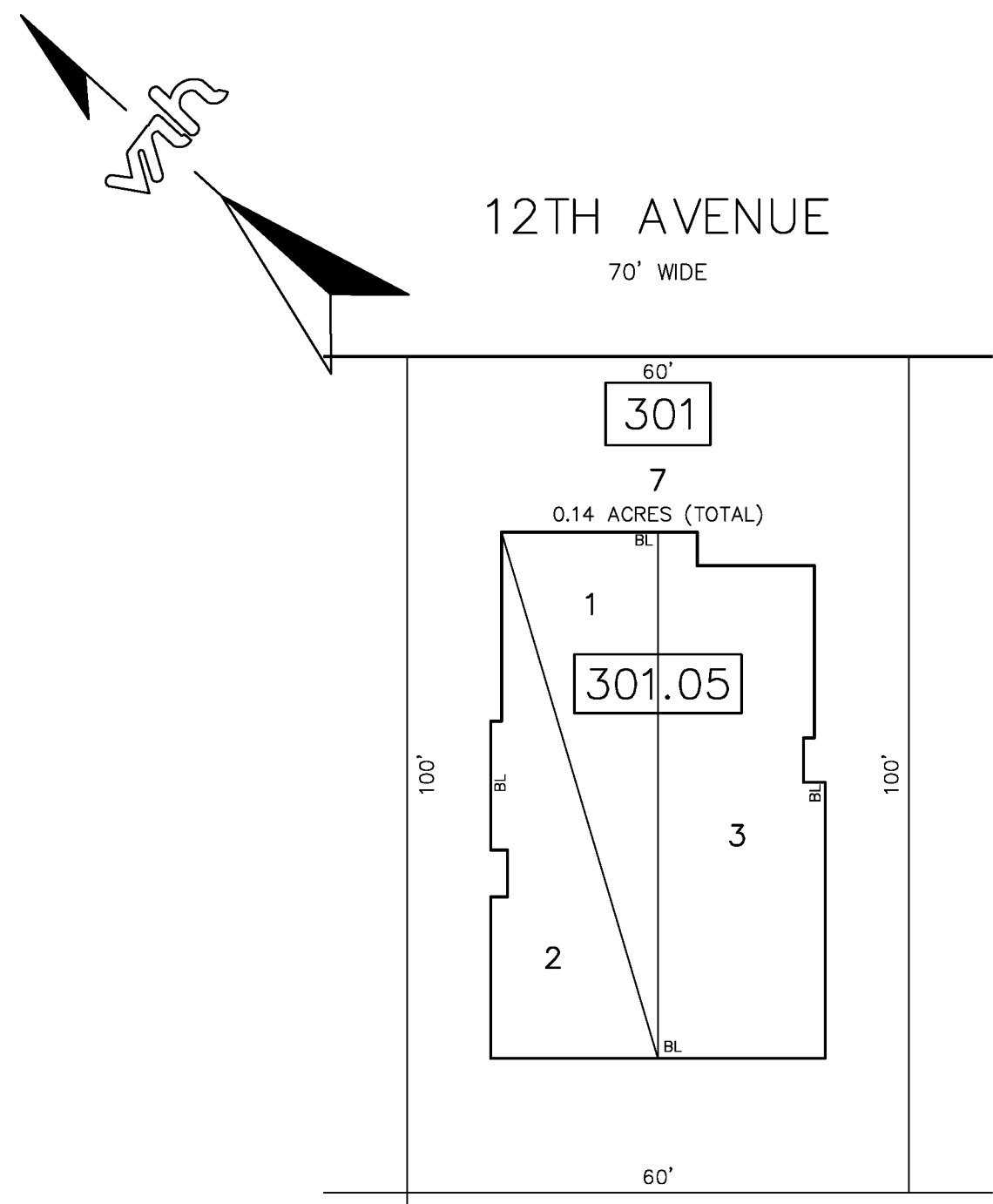
11TH AND BEACH CONDOMINIUM

BLOCK NUMBER	LOT NUMBER	UNIT NUMBER	SQ. FT.	FLOOR
302.06	100	100	1,952	1ST
	101	101	1,765	1ST
	102	102	1,765	1ST
	103	103	1,952	1ST
	104	104	2,091	1ST-2ND
	200	200	1,582	2ND
	201	201	1,460	2ND
	202	202	1,460	2ND
	203	203	1,582	2ND

REVISIONS		
DATE	NAME	NO.
NOV. 2008	LEWIS H. CONLEY JR.	21212
DEC. 2011	LEWIS H. CONLEY JR.	21212

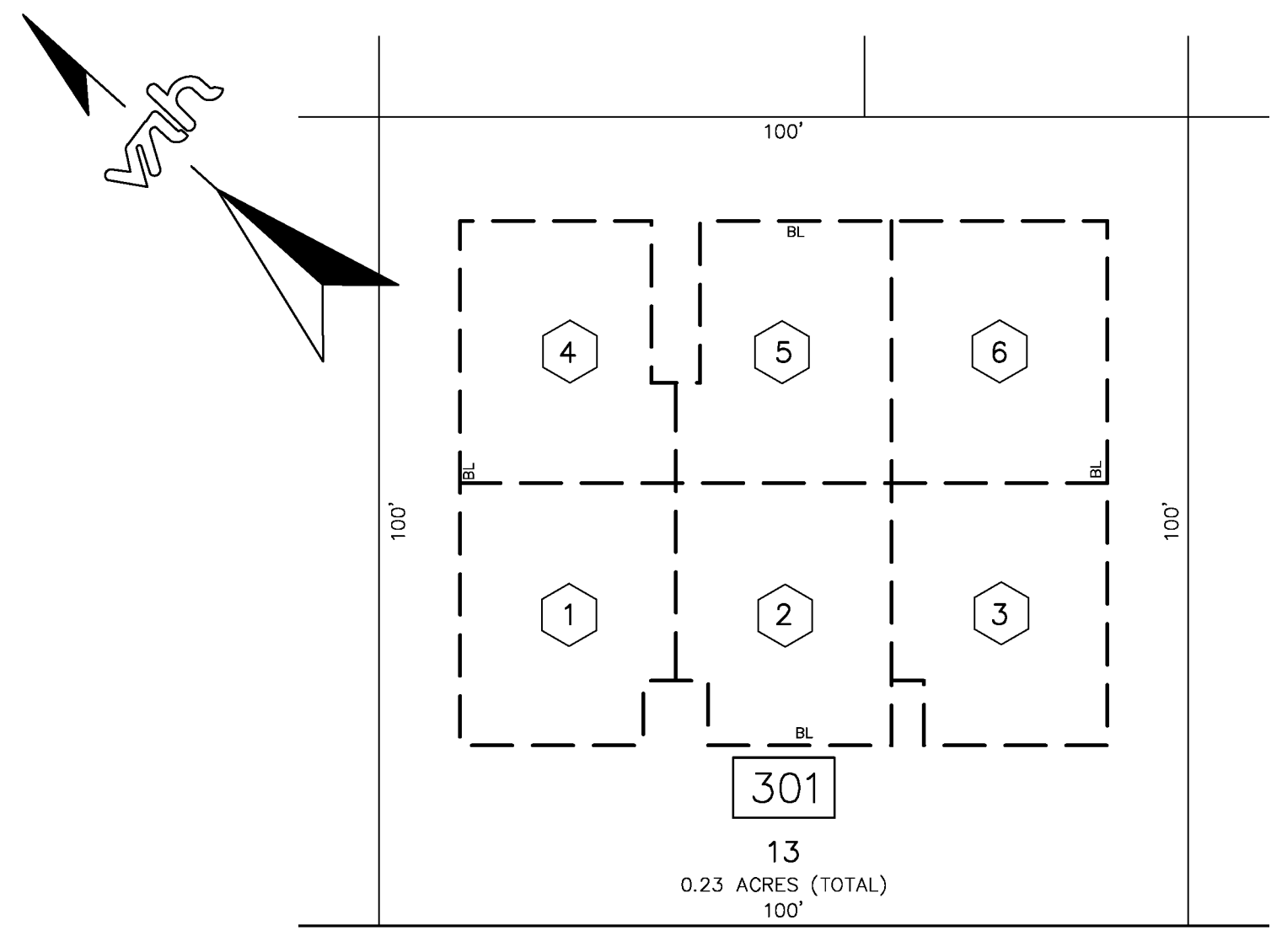
THIS TAX MAP HAS BEEN DRAWN USING COMPUTER AIDED DRAFTING/ DESIGN (CAD/D) AND COORDINATE GEOMETRY (COGO)

TAX MAP
CITY OF NORTH WILDWOOD
CAPE MAY COUNTY, NEW JERSEY
SCALE: AS SHOWN DATE: NOVEMBER 3, 2003
LEWIS H. CONLEY JR.
NEW JERSEY LICENSED LAND SURVEYOR NO. 21212
van note-harvey associates, p.c.
CONSULTING ENGINEERS, PLANNERS, LAND SURVEYORS
211 N. MAIN STREET CAPE MAY COURT HOUSE, N.J. 08210



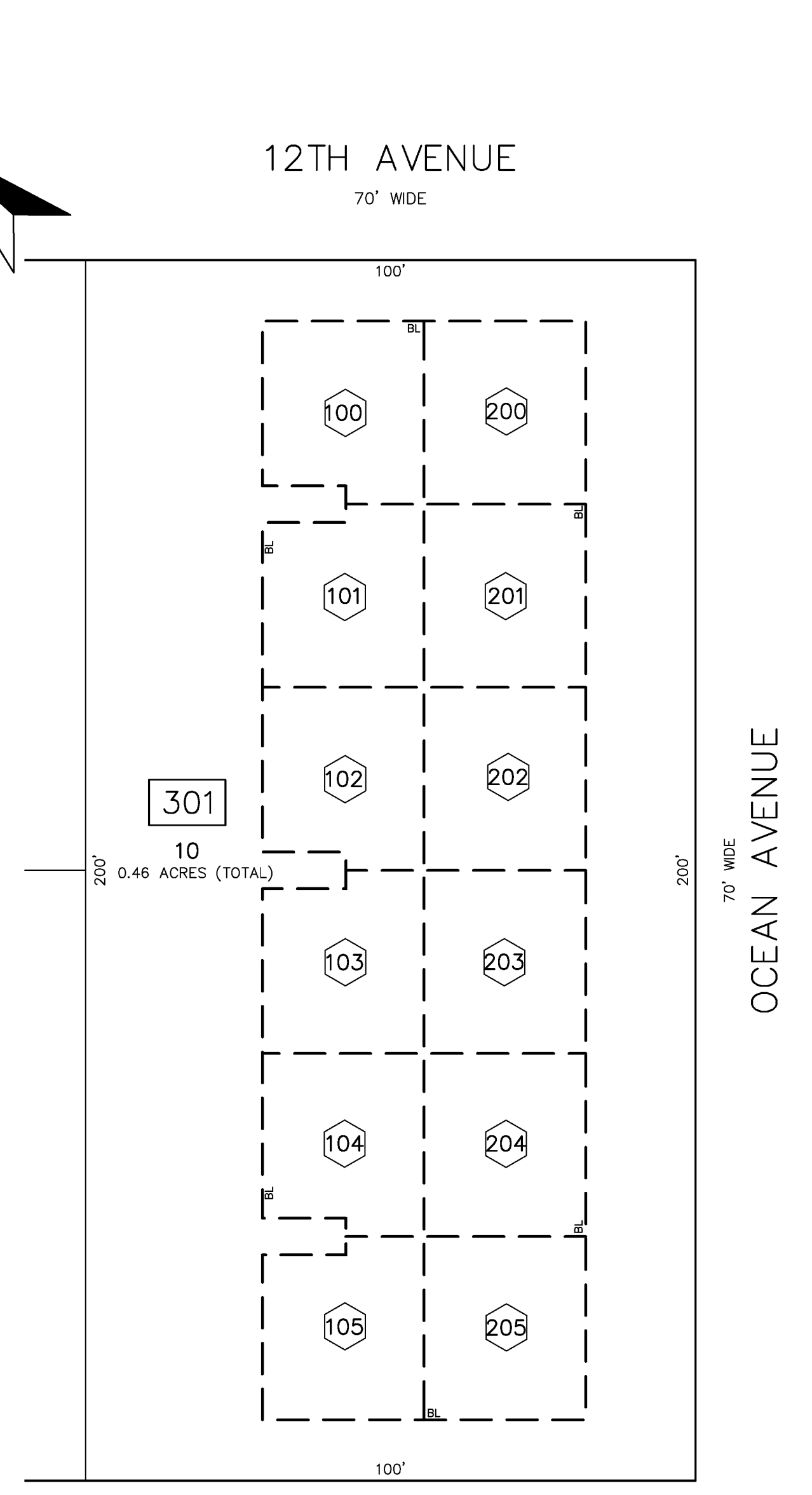
SCALE 1" = 20'
BEACH ARBOR CONDOMINIUM

BLOCK NUMBER	LOT NUMBER	UNIT NUMBER	SQ. FT.	FLOOR
301.05	1	416A	1,622	1ST
	2	416B	1,622	2ND
	3	418A	2,244	1ST/2ND



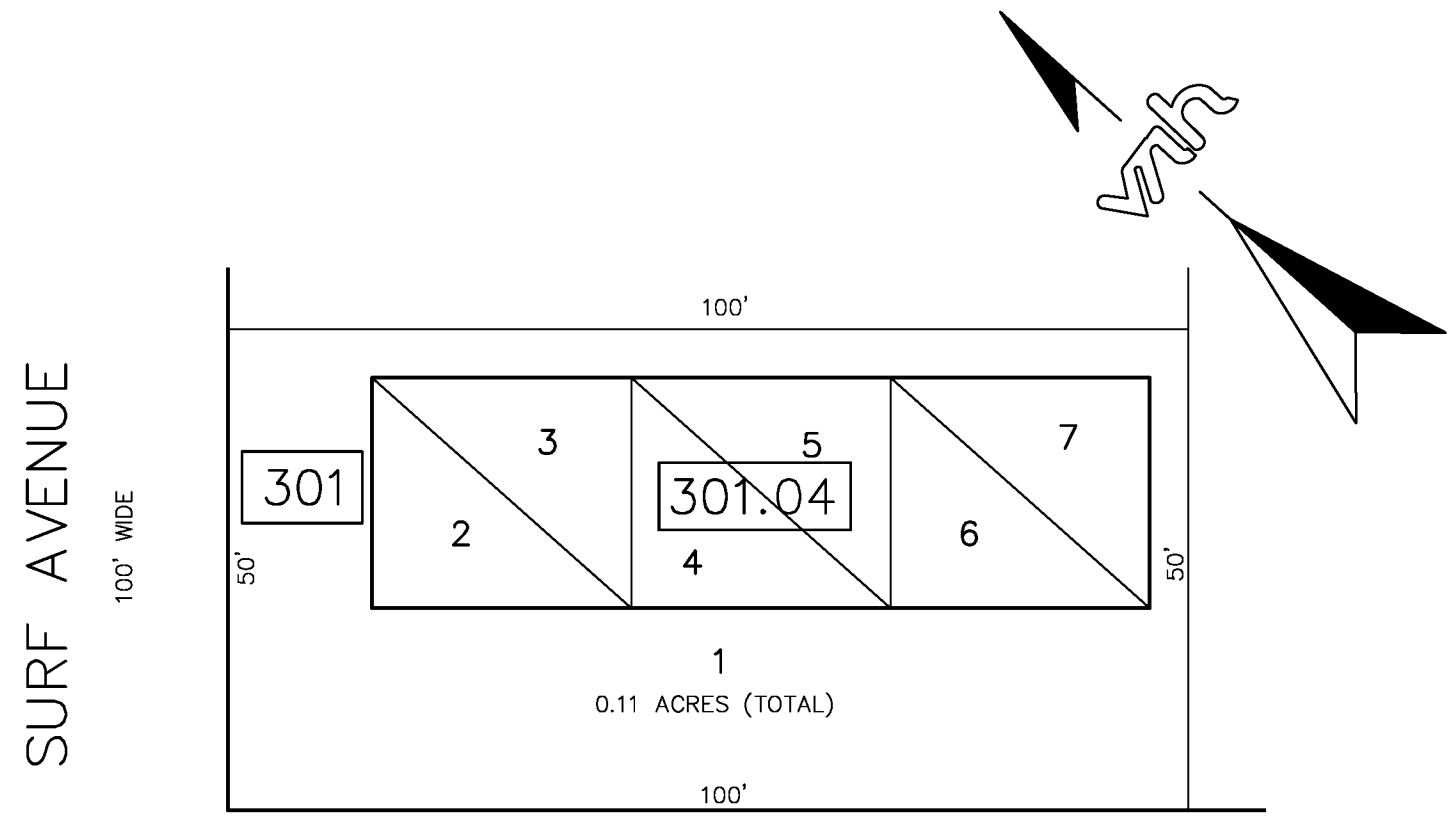
SCALE 1" = 20'
415 EAST 13TH AVENUE CONDOMINIUM

BLOCK NUMBER	LOT NUMBER	QUALIFIER	UNIT NUMBER	SQ. FT.	FLOOR
301	13	C01	A	1,485	1ST
		C02	B	1,485	1ST
		C03	C	1,545	1ST
		C04	D	1,485	2ND
		C05	E	1,485	2ND
		C06	F	1,545	2ND



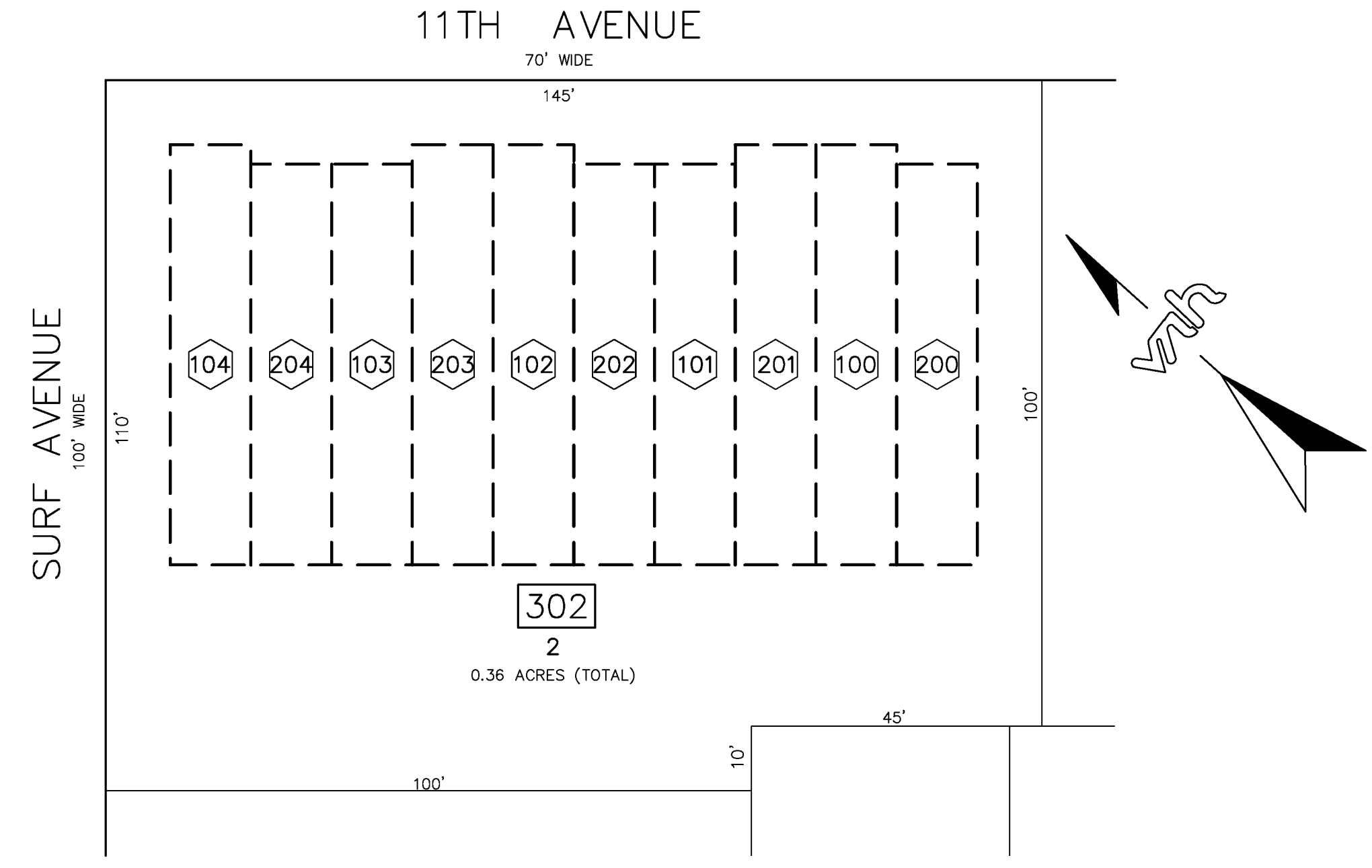
SCALE 1" = 20'
SEAHAVEN CONDOMINIUM

BLOCK NUMBER	LOT NUMBER	QUALIFIER	UNIT NUMBER	SQ. FT.	FLOOR
301	10	C0100	100	1,549	1ST
		C0101	101	1,549	1ST
		C0102	102	1,549	1ST
		C0103	103	1,549	1ST
		C0104	104	1,549	1ST
		C0105	105	1,549	1ST
		C0200	200	1,549	2ND
		C0201	201	1,549	2ND
		C0202	202	1,549	2ND
		C0203	203	1,549	2ND
C0204	204	1,549	2ND		
C0205	205	1,549	2ND		



SCALE 1" = 20'
SUNNYSIDE CONDOMINIUMS

BLOCK NUMBER	LOT NUMBER	UNIT NUMBER	SQ. FT.	FLOOR
301.04	2	101	600	1ST
	3	201	600	2ND
	4	102	600	1ST
	5	202	600	2ND
	6	103	600	1ST
	7	203	600	2ND



SCALE 1" = 20'
400 EAST 11TH AVENUE CONDOMINIUM

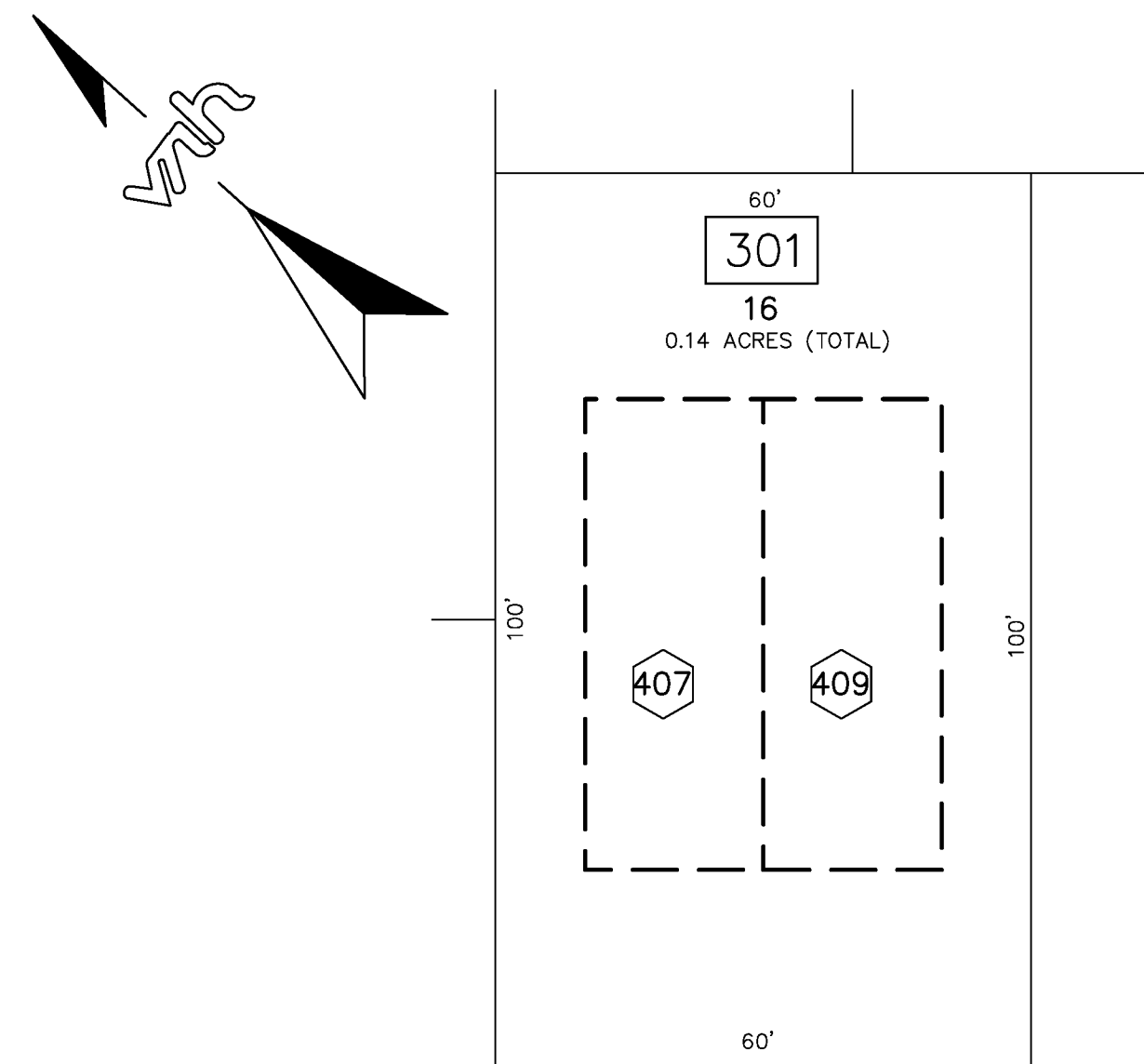
BLOCK NUMBER	LOT NUMBER	QUALIFIER	UNIT NUMBER	SQ. FT.	FLOOR
302	2	C0100	100	1,340	1ST
		C0101	101	1,608	1ST
		C0102	102	1,340	1ST
		C0103	103	1,340	1ST
		C0104	104	1,397	1ST
		C0200	200	1,340	2ND
		C0201	201	1,340	2ND
		C0202	202	1,340	2ND
		C0203	203	1,340	2ND
		C0204	204	1,397	2ND

LEGEND
 = QUALIFIER C0002

REVISIONS		
DATE	NAME	NO.
DEC. 2011	LEWIS H. CONLEY JR.	21212
SEPT. 2013	LEWIS H. CONLEY JR.	21212

THIS TAX MAP HAS BEEN DRAWN USING COMPUTER AIDED DRAFTING/ DESIGN (CAD/D) AND COORDINATE GEOMETRY (COGO)

TAX MAP
CITY OF NORTH WILDWOOD
 CAPE MAY COUNTY, NEW JERSEY
 SCALE: AS SHOWN DATE: NOVEMBER 2008
LEWIS H. CONLEY JR.
 NEW JERSEY LICENSED LAND SURVEYOR NO. 21212
 van note-harvey associates, p.c.
 CONSULTING ENGINEERS, PLANNERS, LAND SURVEYORS
 211 N. MAIN STREET CAPE MAY COURT HOUSE, N.J. 08210



70' WIDE
13TH AVENUE

SCALE 1" = 20'

407 EAST 13TH AVENUE CONDOMINIUM

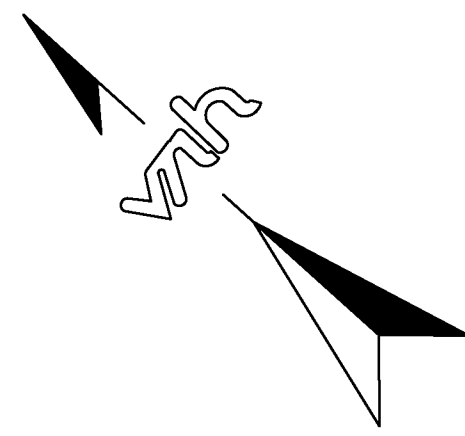
BLOCK NUMBER	LOT NUMBER	QUALIFIER	UNIT NUMBER	SQ. FT.	FLOOR
301	16	C407	A	3,014	1ST/2ND/3RD
		C409	B	3,014	1ST/2ND/3RD

THIS TAX MAP HAS BEEN DRAWN USING COMPUTER AIDED DRAFTING/
DESIGN (CAD/D) AND COORDINATE GEOMETRY (COGO)

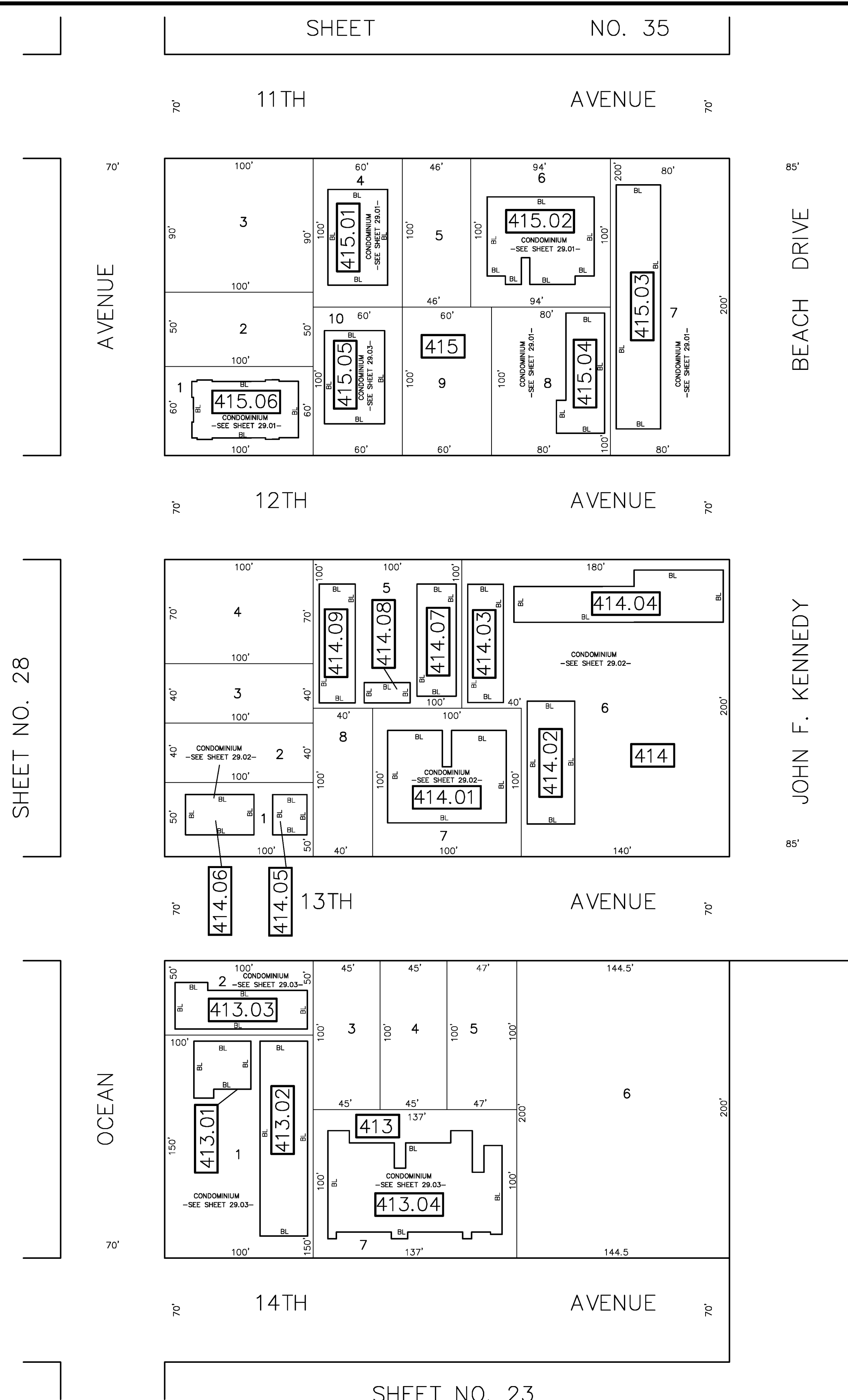
LEGEND
② = QUALIFIER C0002

REVISIONS		
DATE	NAME	NO.

TAX MAP
CITY OF NORTH WILDWOOD
CAPE MAY COUNTY, NEW JERSEY
SCALE: AS SHOWN DATE: SEPTEMBER 2013
LEWIS H. CONLEY JR.
NEW JERSEY LICENSED LAND SURVEYOR NO. 21212
van note-harvey associates, p.c.
CONSULTING ENGINEERS, PLANNERS, LAND SURVEYORS
211 N. MAIN STREET CAPE MAY COURT HOUSE, N.J. 08210



SHEET NO. 28



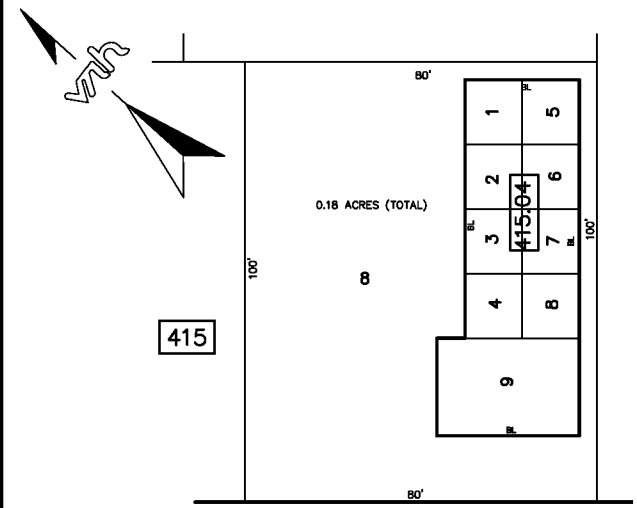
SHEET NO. 23

SHEET NO. 62

THIS TAX MAP HAS BEEN DRAWN USING COMPUTER AIDED DRAFTING/ DESIGN (CAD/D) AND COORDINATE GEOMETRY (COGO)

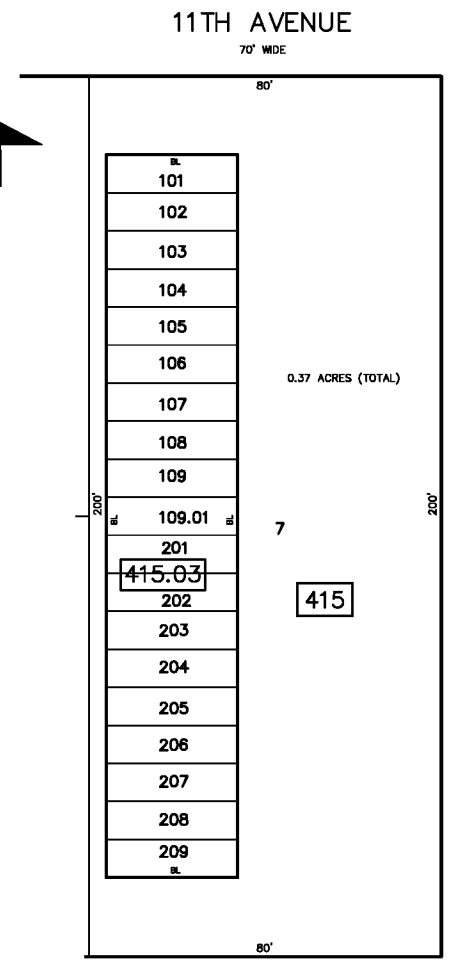
REVISIONS		
DATE	NAME	NO.
NOV. 2008	LEWIS H. CONLEY JR.	21212
SEPT. 2013	LEWIS H. CONLEY JR.	21212

TAX MAP
CITY OF NORTH WILDWOOD
 CAPE MAY COUNTY, NEW JERSEY
 SCALE: 1" = 50' DATE: NOVEMBER 3, 2003
LEWIS H. CONLEY JR.
 NEW JERSEY LICENSED LAND SURVEYOR NO. 21212
 van note-harvey associates, p.c.
 CONSULTING ENGINEERS, PLANNERS, LAND SURVEYORS
 211 N. MAIN STREET CAPE MAY COURT HOUSE, N.J. 08210



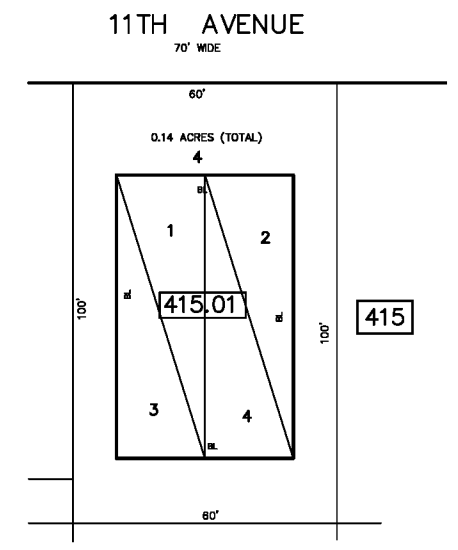
SCALE 1" = 20'
SAND AND WAVES CONDOMINIUM

BLOCK NUMBER	LOT NUMBER	UNIT NUMBER	SQ. FT.
415.04	1	1	321
	2	2	321
	3	3	321
	4	4	546
	5	5	546
	6	6	321
	7	7	321
	8	8	321
	9	9	1,487



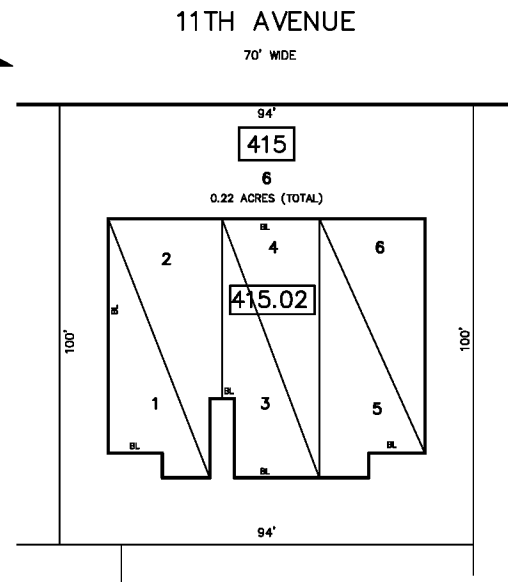
SCALE 1" = 20'
MAUNALO A BEACH CLUB CONDOMINIUM

BLOCK NUMBER	LOT NUMBER	UNIT NUMBER	SQ. FT.	FLOOR
415.03	101	101	710	1ST
	102	102	716	1ST
	103	103	324	1ST
	104	104	324	1ST
	105	105	324	1ST
	106	106	324	1ST
	107	107	324	1ST
	108	108	716	1ST
	109	109	463	1ST
	109.01	109 A	147	1ST
	201	201	710	2ND
	202	202	716	2ND
	203	203	324	2ND
	204	204	324	2ND
	205	205	324	2ND
	206	206	324	2ND
	207	207	324	2ND
	208	208	716	2ND
	209	209	710	2ND



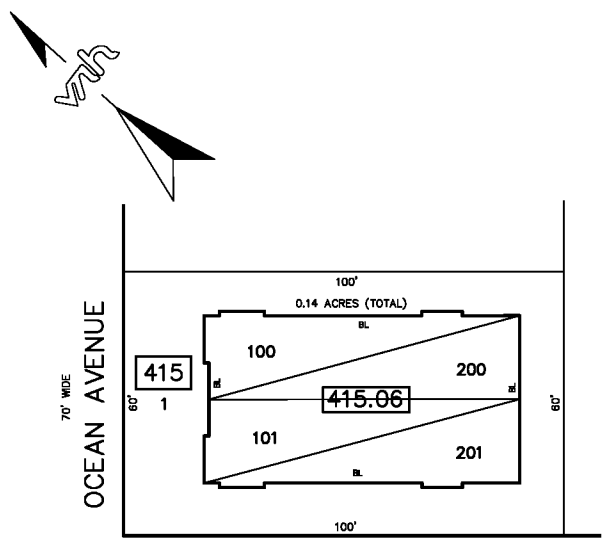
SCALE 1" = 20'
504 EAST 11TH AVENUE CONDOMINIUMS

BLOCK NUMBER	LOT NUMBER	UNIT NUMBER	SQ. FT.	FLOOR
415.01	1	A	1,500	2ND
	2	B	1,500	2ND
	3	C	1,500	1ST
	4	D	1,500	1ST



SCALE 1" = 20'
GALAXY CONDOMINIUMS

BLOCK NUMBER	LOT NUMBER	UNIT NUMBER	SQ. FT.	FLOOR
415.02	1	A	1,316	1ST
	2	B	1,316	2ND
	3	C	1,210	1ST
	4	D	1,316	2ND
	5	E	1,353	1ST
	6	F	1,353	2ND



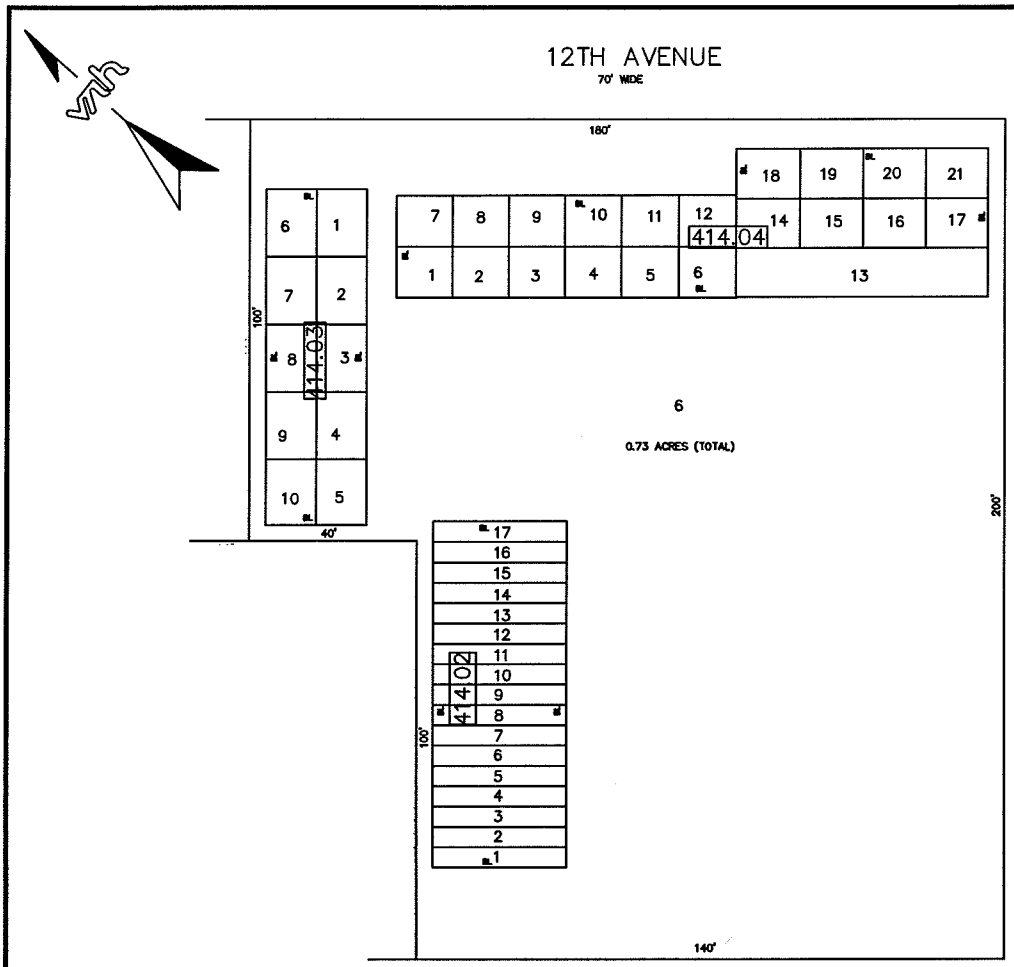
SCALE 1" = 20'
1109-1111 OCEAN AVENUE CONDOMINIUM

BLOCK NUMBER	LOT NUMBER	UNIT NUMBER	SQ. FT.	FLOOR
415.06	100	100	1,900	1ST/2ND
	101	101	1,900	1ST/2ND
	200	200	1,400	3RD
	201	201	1,400	3RD

THIS TAX MAP HAS BEEN DRAWN USING COMPUTER AIDED DRAFTING/ DESIGN (CAD/D) AND COORDINATE GEOMETRY (COGO)

TAX MAP
CITY OF NORTH WILDWOOD
CAPE MAY COUNTY, NEW JERSEY
SCALE: AS SHOWN DATE: NOVEMBER 3, 2003
LEWIS H. CONLEY JR.
NEW JERSEY LICENSED LAND SURVEYOR NO. 21212
van note-harvey associates, p.c.
CONSULTING ENGINEERS, PLANNERS, LAND SURVEYORS
211 N. MAIN STREET CAPE MAY COURT HOUSE, N.J. 08210

REVISIONS		
DATE	NAME	NO.
NOV. 2008	LEWIS H. CONLEY JR.	21212

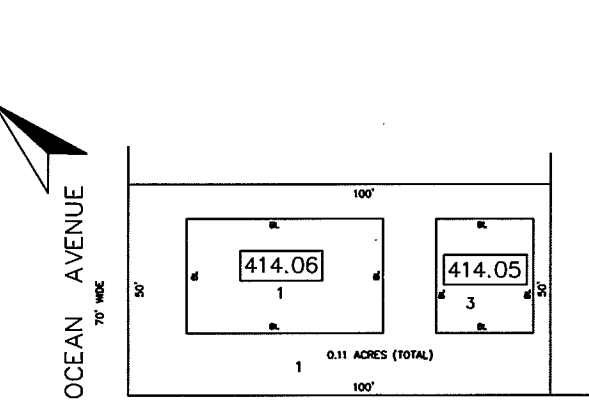


SCALE 1" = 20'
"ONE JAMES PLAZA" CONDOMINIUM MOTEL

BLOCK NUMBER	LOT NUMBER	UNIT NUMBER	SQ.FT.	FLOOR
414.02	1	A1	409	1
	2	A2	593	1
	3	A3	593	1
	4	A4	409	1
	5	A5	340	1
	6	A6	409	2
	7	A7	409	2
	8	A8	593	2
	9	A9	593	2
	10	A10	409	2
	11	A11	340	2
	12	A12	409	3
	13	A13	409	3
	14	A14	593	3
	15	A15	593	3
	16	A16	409	3
	17	A17	340	3
414.03	1	B1	287	1
	2	B2	287	1
	3	B3	287	1
	4	B4	287	1
	5	B5	287	1
	6	B12	494	2
	7	B13	494	2
	8	B14	494	2
	9	B15	494	2
	10	B16	963	2
414.04	1	B6	289	1
	2	B7	289	1
	3	B8	289	1
	4	B9	289	1
	5	B10	289	1
	6	B11	289	1
	7	B17	497	2
	8	B18	497	2
	9	B19	497	2
	10	B20	481	2
	11	B21	497	2
	12	B22	497	2

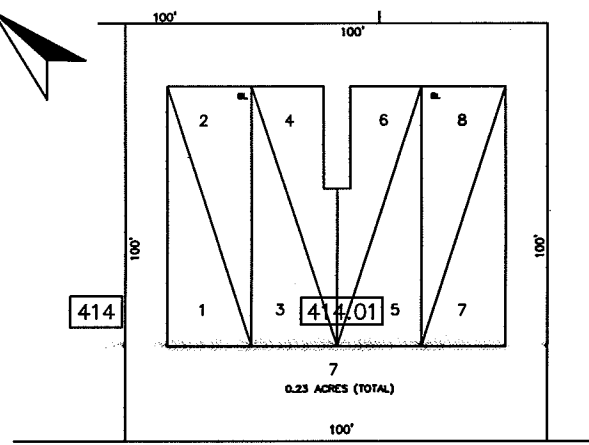
BLOCK NUMBER	LOT NUMBER	UNIT NUMBER	SQ.FT.	FLOOR
414.04	13	C1	1,501	1
	14	C2	398	2
	15	C3	404	2
	16	C4	461	2
	17	C5	461	2
	18	C6	398	3
	19	C7	404	3
	20	C8	456	3
	21	C9	465	3

JOHN F. KENNEDY BEACH DRIVE



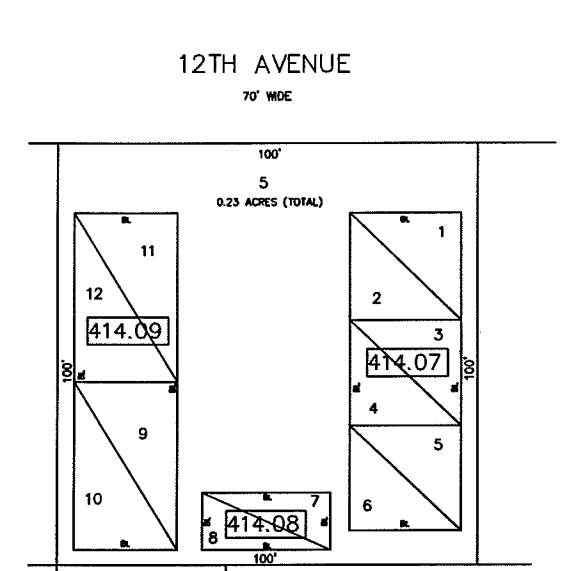
SCALE 1" = 20'
THE BEACHVIEW CONDOMINIUM

BLOCK NUMBER	LOT NUMBER	UNIT NUMBER	SQ.FT.
414.05	3	3	1,152
414.06	1	1	2,304



SCALE 1" = 20'
LOTS 1,3,5, & 7 ARE FIRST FLOOR UNITS
LOTS 2,4,6, & 8 ARE SECOND FLOOR UNITS
505 EAST 13TH AVENUE CONDOMINIUM

BLOCK NUMBER	LOT NUMBER	UNIT NUMBER	SQ. FT.	FLOOR
414.01	1	A	1,215	1ST
	2	B	1,215	2ND
	3	C	1,145	1ST
	4	D	1,145	2ND
	5	E	1,145	1ST
	6	F	1,145	2ND
	7	G	1,215	1ST
	8	H	1,215	2ND



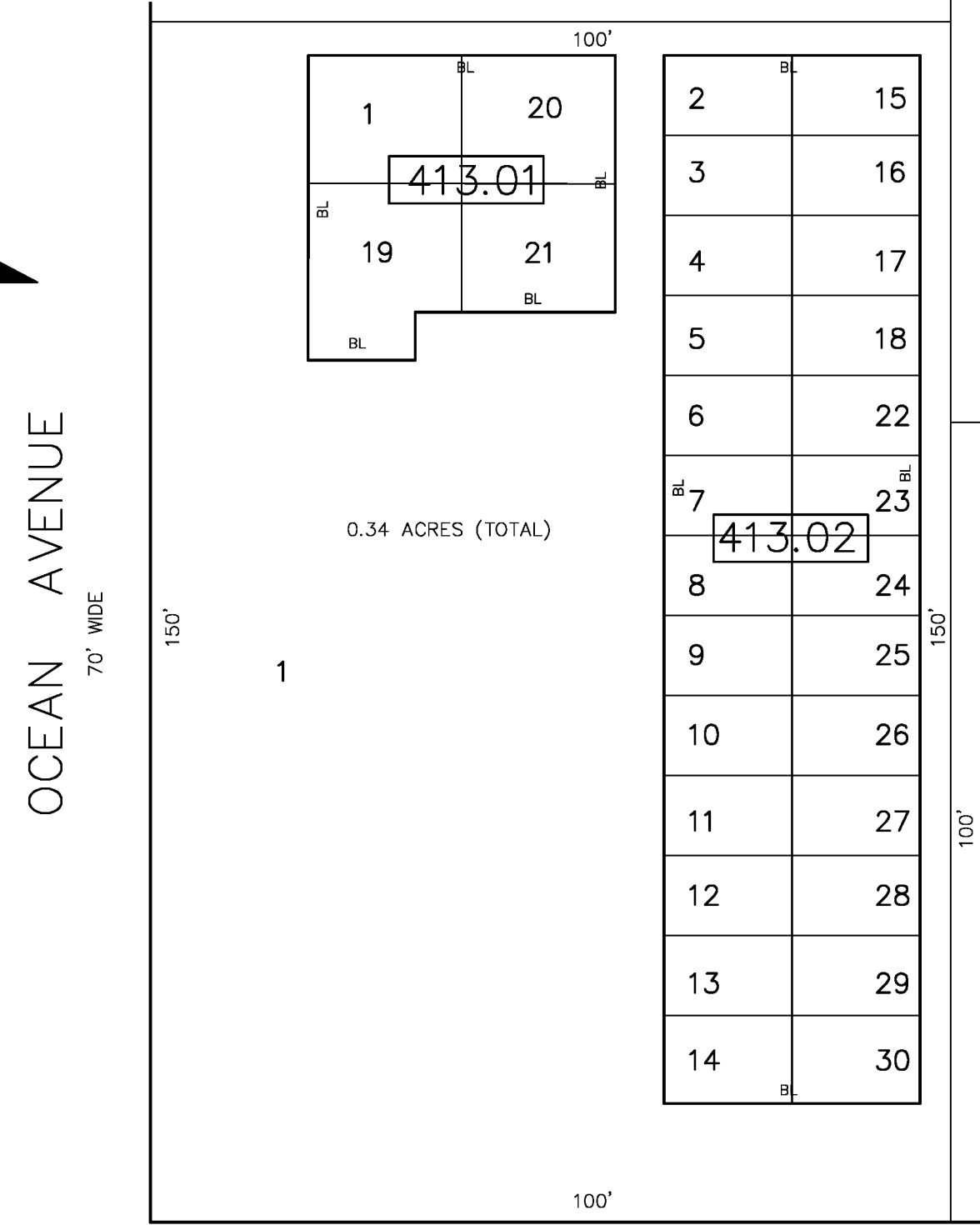
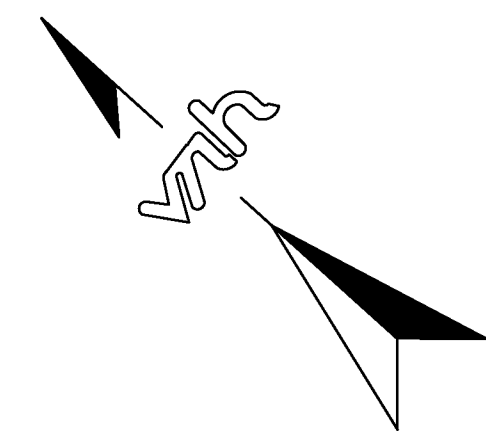
SCALE 1" = 20'
SURFSIDE LODGE CONDOMINIUM

BLOCK NUMBER	LOT NUMBER	UNIT NUMBER	SQ. FT.	FLOOR
414.07	1	1	612	1ST
	2	2	612	2ND
	3	3	602	1ST
	4	4	602	2ND
414.08	5	5	614	1ST
	6	6	614	2ND
414.09	7	7	369	1ST
	8	8	369	2ND
	9	9	705	1ST
	10	10	705	2ND
	11	11	921	1ST
	12	12	921	2ND

REVISIONS		
DATE	NAME	NO.

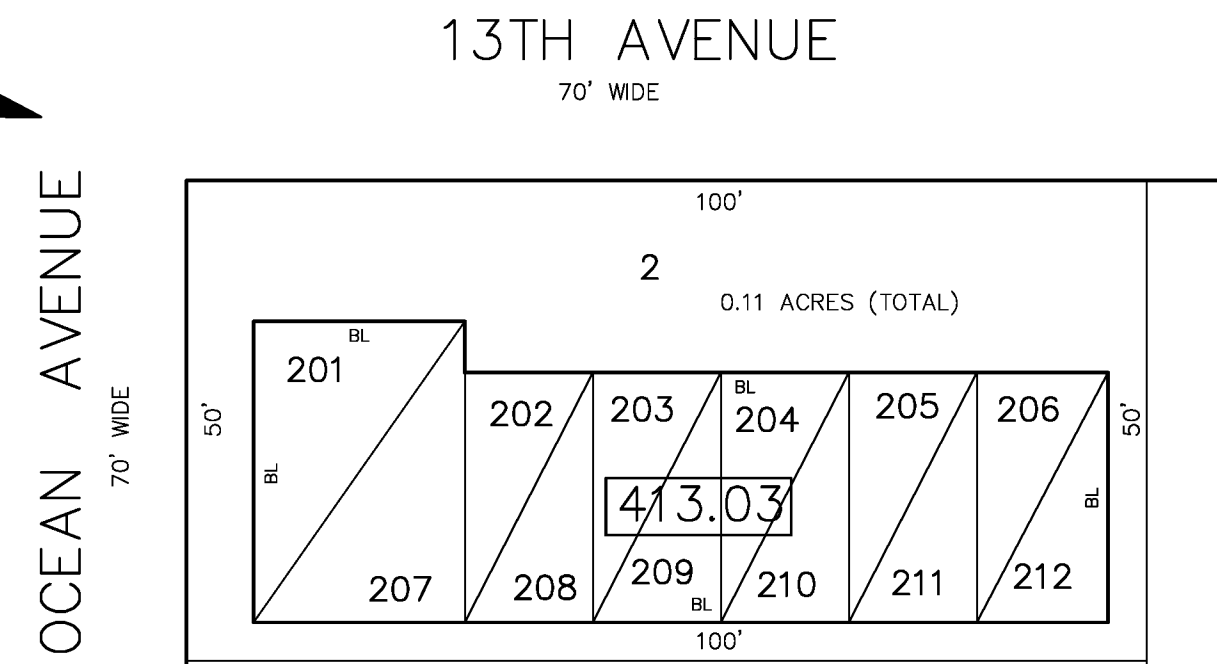
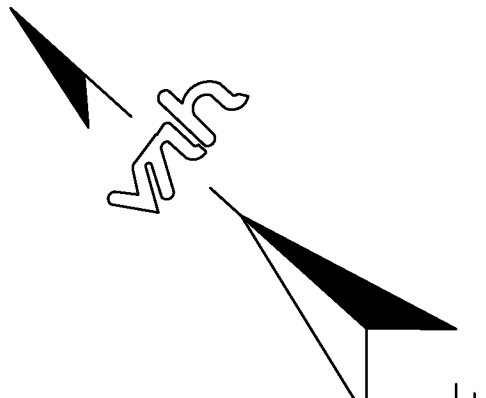
THIS TAX MAP HAS BEEN DRAWN USING COMPUTER AIDED DRAFTING/ DESIGN (CAD/D) AND COORDINATE GEOMETRY (COGO)

TAX MAP
CITY OF NORTH WILDWOOD
CAPE MAY COUNTY, NEW JERSEY
SCALE: AS SHOWN DATE: NOVEMBER 3, 2003
LEWIS H. CONLEY JR.
NEW JERSEY LICENSED LAND SURVEYOR NO. 21212
van note-harvey associates, p.c.
CONSULTING ENGINEERS, PLANNERS, LAND SURVEYORS
211 N. MAIN STREET CAPE MAY COURT HOUSE, N.J. 08210



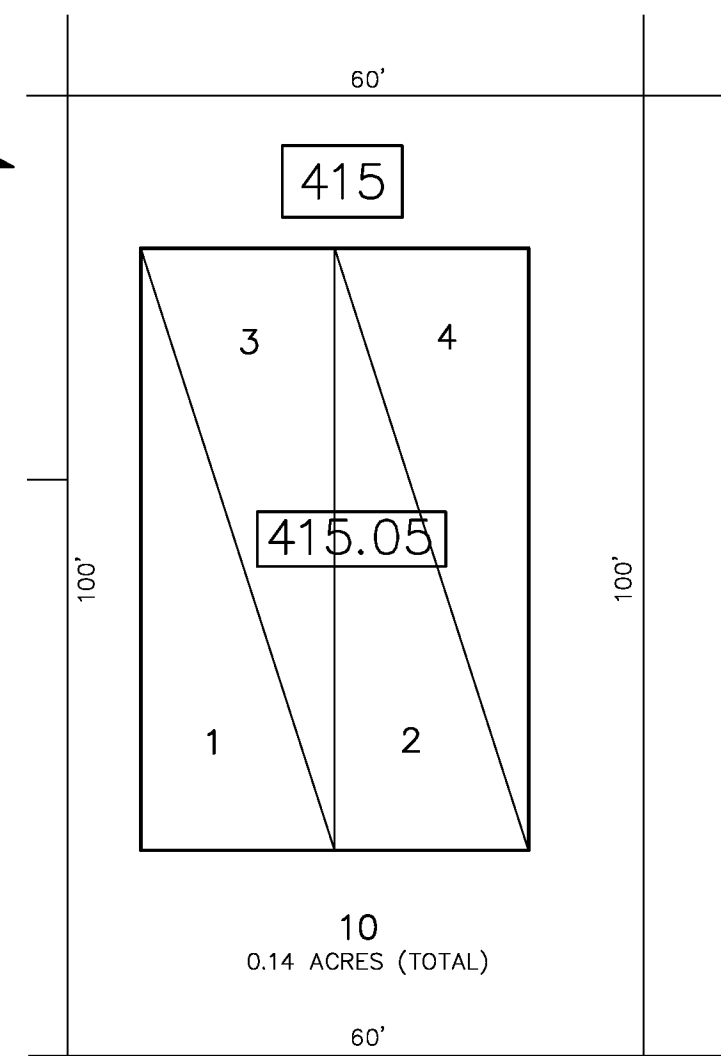
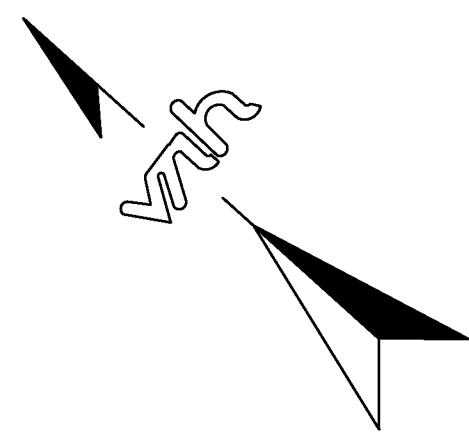
14TH AVENUE
SCALE 1" = 20'
1309 OCEAN CONDOMINIUM

BLOCK NUMBER	LOT NUMBER	UNIT NUMBER	SQ.FT.	FLOOR
413.01	1	1	2,809	1 & 2
	19	19	416	3
	20	20	810	3
	21	21	254	3
413.02	2	2	786	1
	3	3	725	1
	4	4	400	1
	5	5	400	1
	6	6	725	1
	7	7	400	1
	8	8	400	1
	9	9	405	1
	10	10	786	2
	11	11	725	2
	12	12	400	2
	13	13	400	2
	14	14	725	2
	15	15	400	2
	16	16	400	2
	17	17	404	2
	18	18	258	2
	22	22	786	3
	23	23	725	3
	24	24	400	3
	25	25	400	3
	26	26	725	3
	27	27	400	3
	28	28	400	3
	29	29	404	3
	30	30	258	3



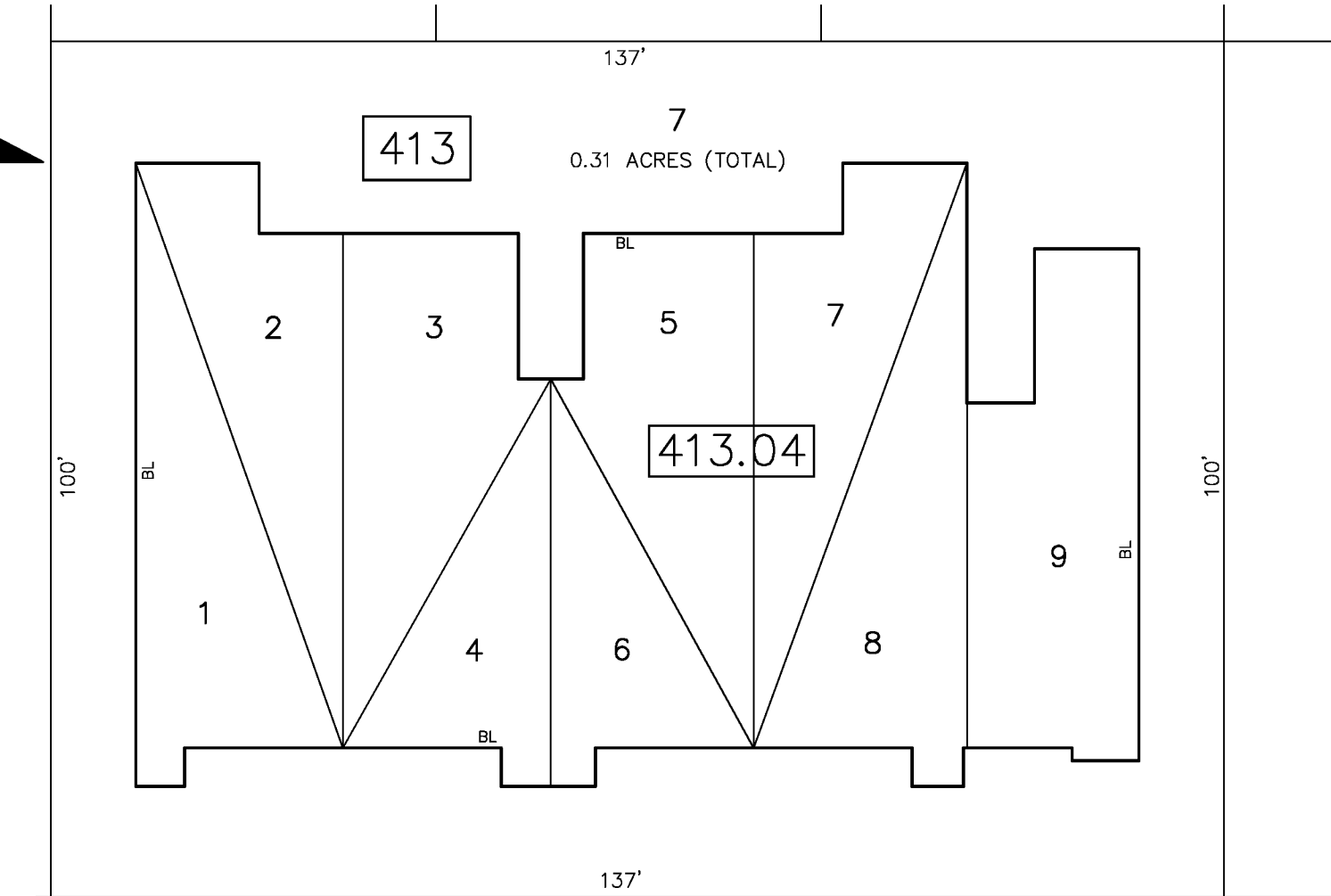
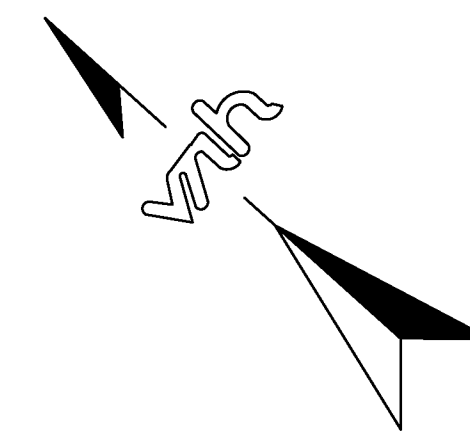
SCALE 1" = 20'
CLIPPER CONDOMINIUM

BLOCK NUMBER	LOT NUMBER	UNIT NUMBER	SQ.FT.	FLOOR
413.03	201	201	634	1
	202	202	347	1
	203	203	347	1
	204	204	347	1
	205	205	347	1
	206	206	347	1
	207	207	634	2
	208	208	347	2
	209	209	347	2
	210	210	347	2
	211	211	347	2
	212	212	347	2



SCALE 1" = 20'
507 EAST 12TH AVENUE CONDOMINIUM

BLOCK NUMBER	LOT NUMBER	UNIT NUMBER	SQ. FT.	FLOOR
415.05	1	100	2,390	1ST/2ND
	2	101	2,390	1ST/2ND
	3	200	1,222	3RD
	4	201	1,222	3RD



SCALE 1" = 20'
14TH & BEACH CONDOMINIUM

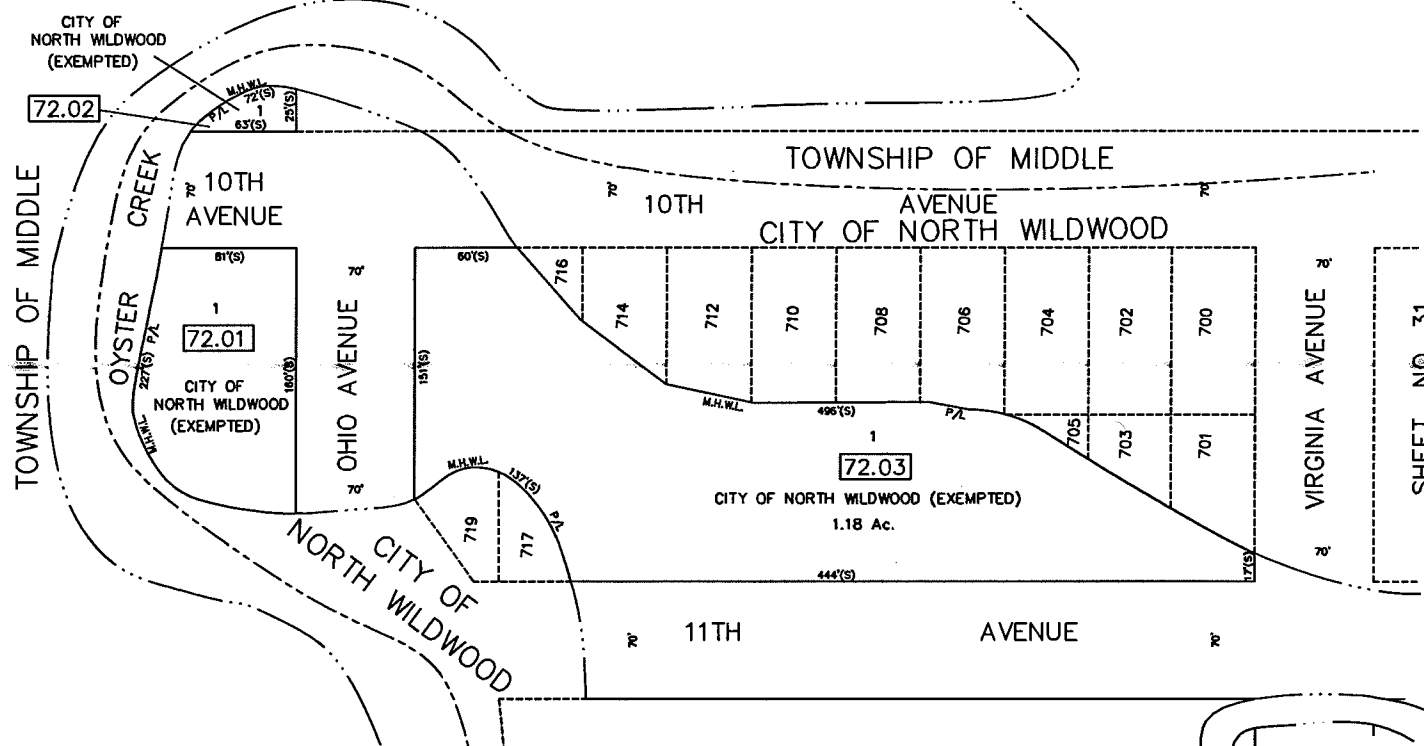
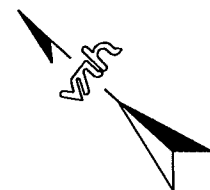
BLOCK NUMBER	LOT NUMBER	UNIT NUMBER	SQ. FT.	FLOOR
413.04	1	100	1,945	1ST
	2	200	1,602	2ND
	3	101	1,723	1ST
	4	201	1,443	2ND
	5	102	1,723	1ST
	6	202	1,443	2ND
	7	103	1,942	1ST
	8	203	1,601	2ND
	9	513	2,506	1ST/2ND

THIS TAX MAP HAS BEEN DRAWN USING COMPUTER AIDED DRAFTING/
DESIGN (CAD/D) AND COORDINATE GEOMETRY (COGO)

LEGEND
② = QUALIFIER C0002

REVISIONS		
DATE	NAME	NO.
NOV. 2008	LEWIS H. CONLEY JR.	21212
SEPT. 2013	LEWIS H. CONLEY JR.	21212

TAX MAP
CITY OF NORTH WILDWOOD
CAPE MAY COUNTY, NEW JERSEY
SCALE: AS SHOWN DATE: NOVEMBER 3, 2003
LEWIS H. CONLEY JR.
NEW JERSEY LICENSED LAND SURVEYOR NO. 21212
van note-harvey associates, p.c.
CONSULTING ENGINEERS, PLANNERS, LAND SURVEYORS
211 N. MAIN STREET CAPE MAY COURT HOUSE, N.J. 08210



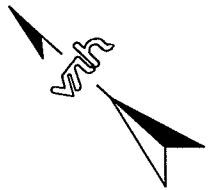
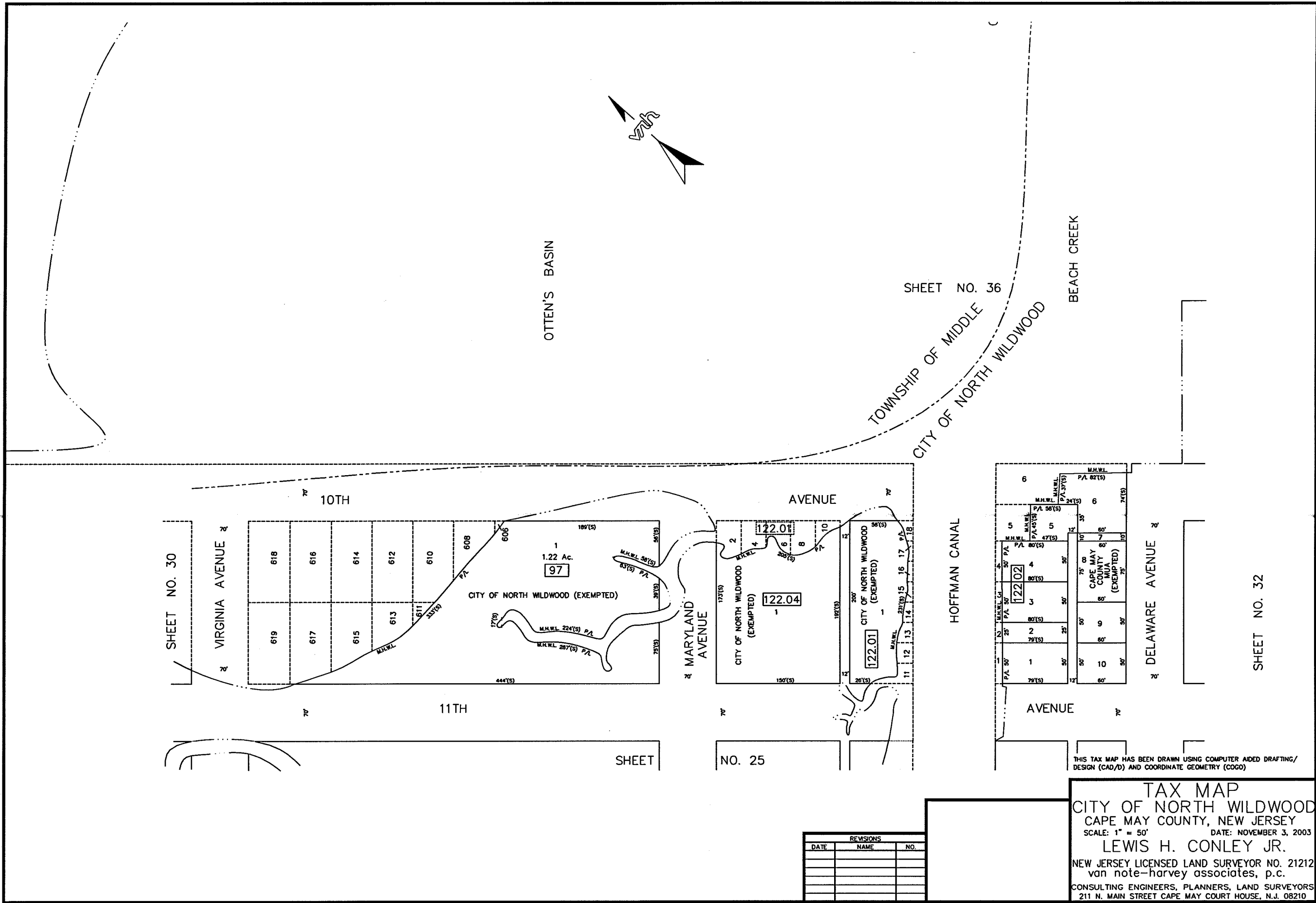
SHEET NO. 24

SHEET NO. 31

THIS TAX MAP HAS BEEN DRAWN USING COMPUTER AIDED DRAFTING/ DESIGN (CAD/D) AND COORDINATE GEOMETRY (COGO)

TAX MAP
CITY OF NORTH WILDWOOD
 CAPE MAY COUNTY, NEW JERSEY
 SCALE: 1" = 50' DATE: NOVEMBER 3, 2003
LEWIS H. CONLEY JR.
 NEW JERSEY LICENSED LAND SURVEYOR NO. 21212
 van note-harvey associates, p.c.
 CONSULTING ENGINEERS, PLANNERS, LAND SURVEYORS
 211 N. MAIN STREET CAPE MAY COURT HOUSE, N.J. 08210

REVISIONS		
DATE	NAME	NO.



SHEET NO. 36

SHEET NO. 30

SHEET NO. 32

NO. 25

SHEET

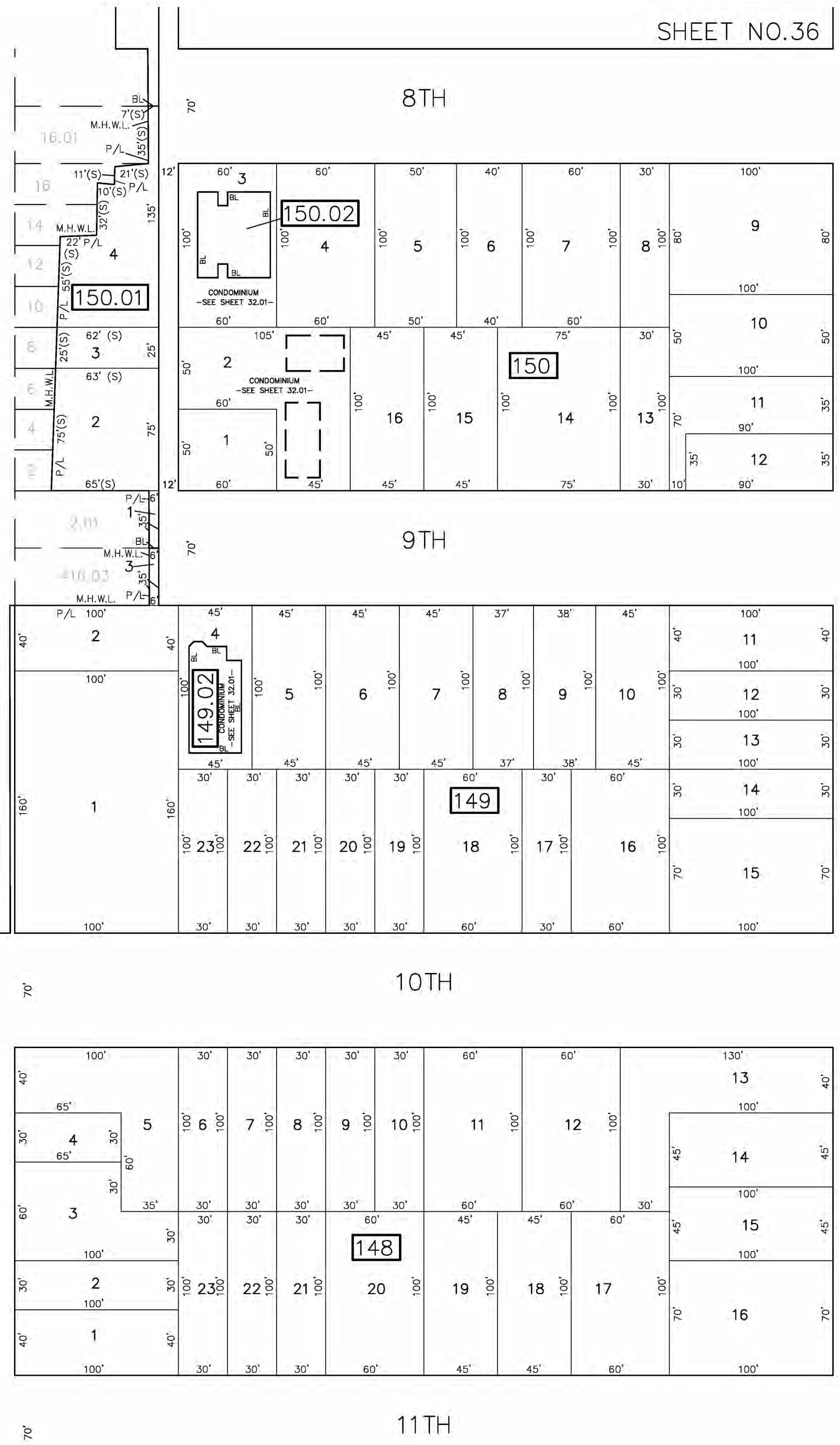
THIS TAX MAP HAS BEEN DRAWN USING COMPUTER AIDED DRAFTING/ DESIGN (CAD/D) AND COORDINATE GEOMETRY (COGO)

REVISIONS		
DATE	NAME	NO.

TAX MAP
CITY OF NORTH WILDWOOD
CAPE MAY COUNTY, NEW JERSEY
 SCALE: 1" = 50' DATE: NOVEMBER 3, 2003
LEWIS H. CONLEY JR.
 NEW JERSEY LICENSED LAND SURVEYOR NO. 21212
 van note-harvey associates, p.c.
 CONSULTING ENGINEERS, PLANNERS, LAND SURVEYORS
 211 N. MAIN STREET CAPE MAY COURT HOUSE, N.J. 08210

SHEET NO. 31

DELAWARE AVENUE

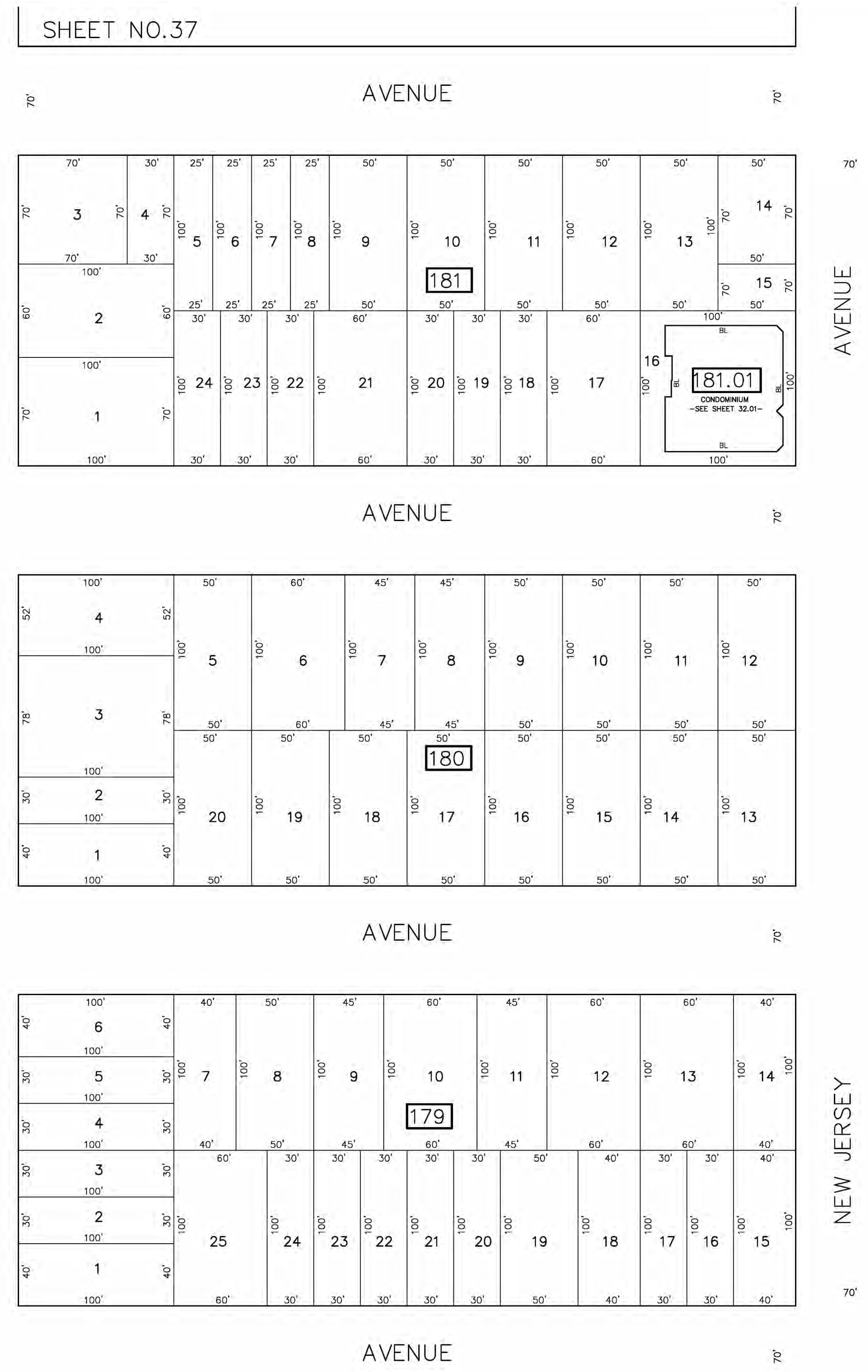


SHEET NO.36

SHEET NO.37

AVENUE

NEW YORK AVENUE



SHEET NO. 33

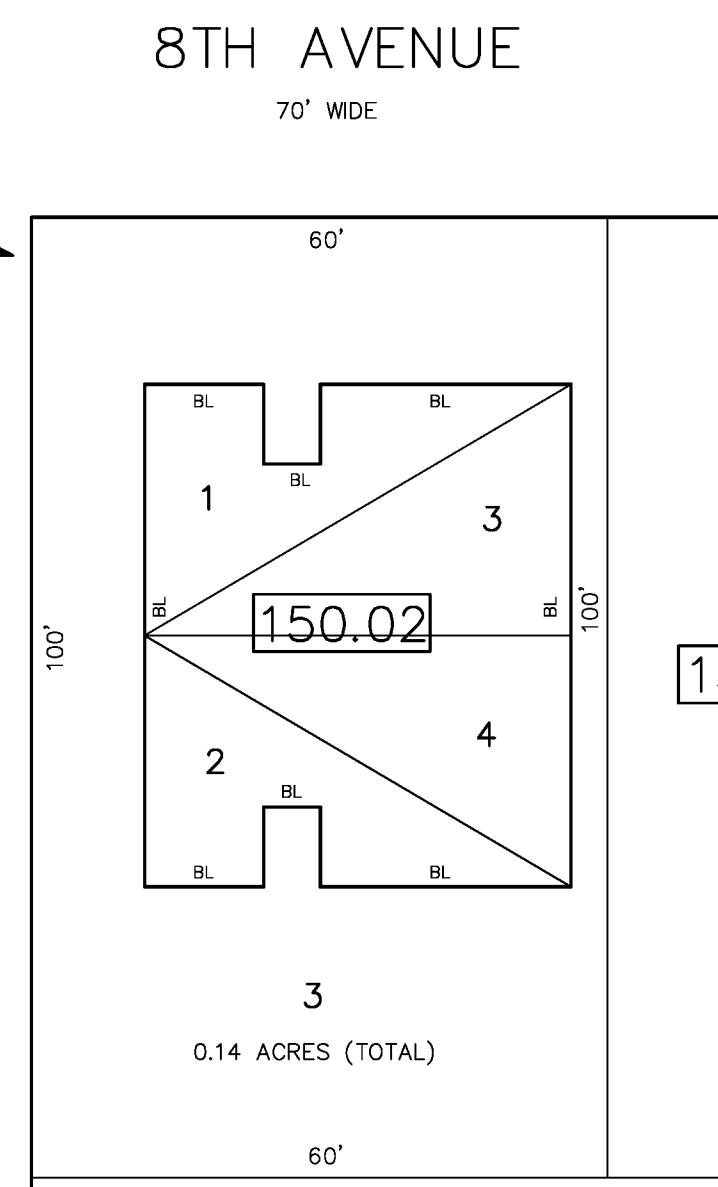
THIS TAX MAP HAS BEEN DRAWN USING COMPUTER AIDED DRAFTING/ DESIGN (CAD/D) AND COORDINATE GEOMETRY (COGO)

TAX MAP
CITY OF NORTH WILDWOOD
 CAPE MAY COUNTY, NEW JERSEY
 SCALE: 1" = 50' DATE: NOVEMBER 3, 2013
LEWIS H. CONLEY JR.
 NEW JERSEY LICENSED LAND SURVEYOR NO. 21212
 van note-harvey associates, p.c.
 CONSULTING ENGINEERS, PLANNERS, LAND SURVEYORS
 211 N. MAIN STREET CAPE MAY COURT HOUSE, N.J. 08210

REVISIONS		
DATE	NAME	NO.
NOV. 2008	LEWIS H. CONLEY JR.	21212
SEPT. 2013	LEWIS H. CONLEY JR.	21212

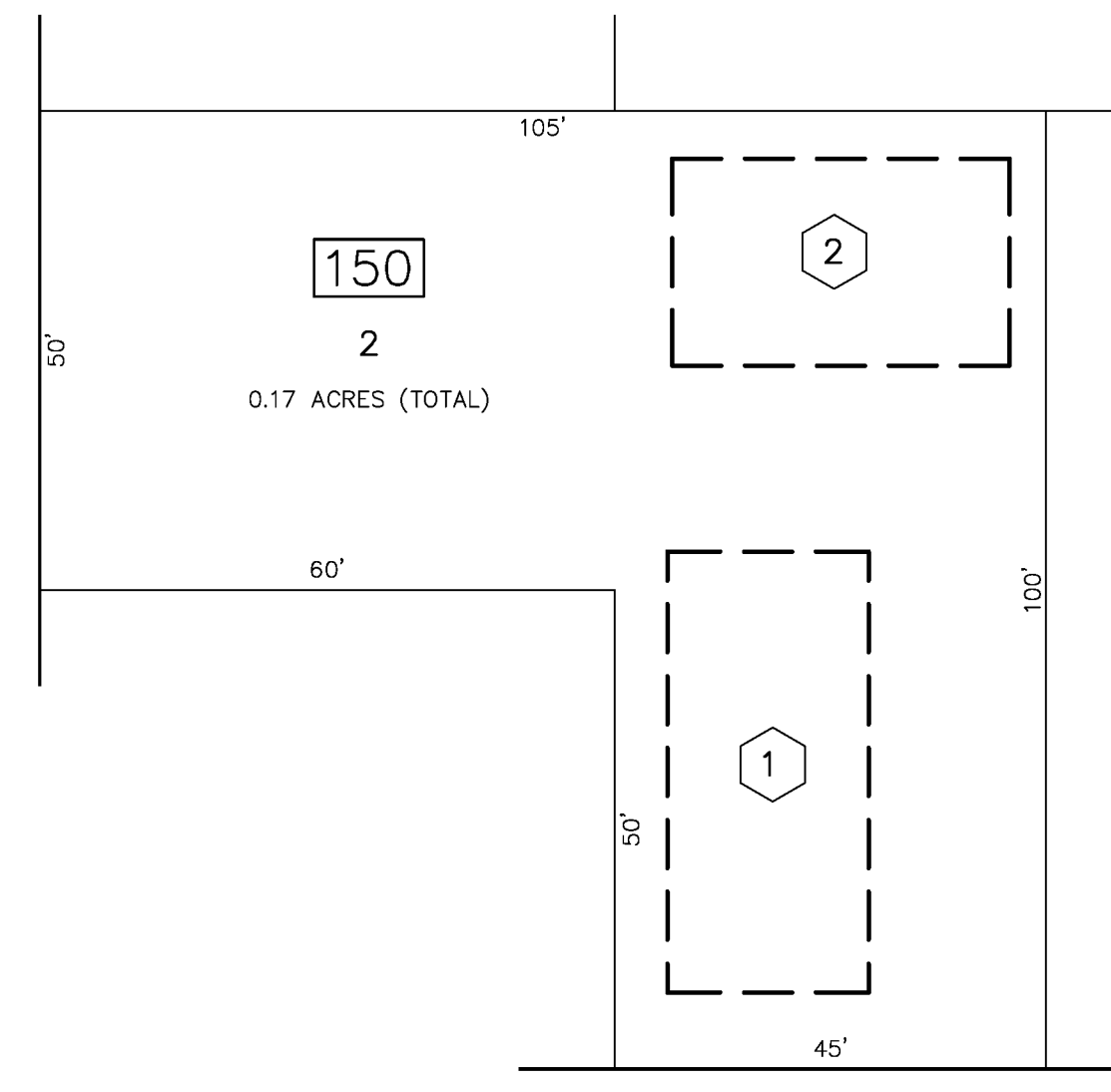
SHEET

NO.26



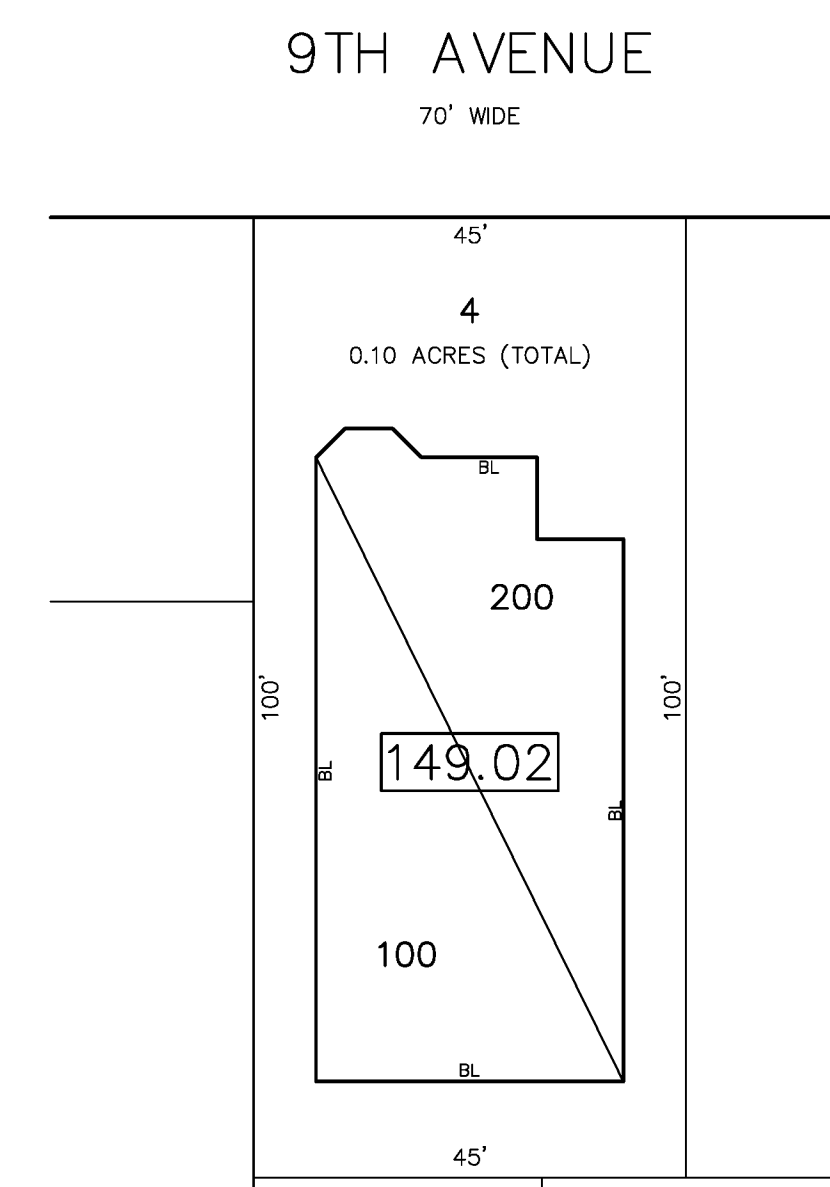
SCALE 1" = 20'
 LOTS 1 & 2 ARE 1ST FLOOR UNITS
 LOTS 3 & 4 ARE 2ND FLOOR UNITS
224 W. 8TH AVENUE CONDOMINIUM

BLOCK NUMBER	LOT NUMBER	UNIT NUMBER	SQ.FT.
150.02	1	1	1,112
	2	2	1,112
	3	3	1,112
	4	4	1,112



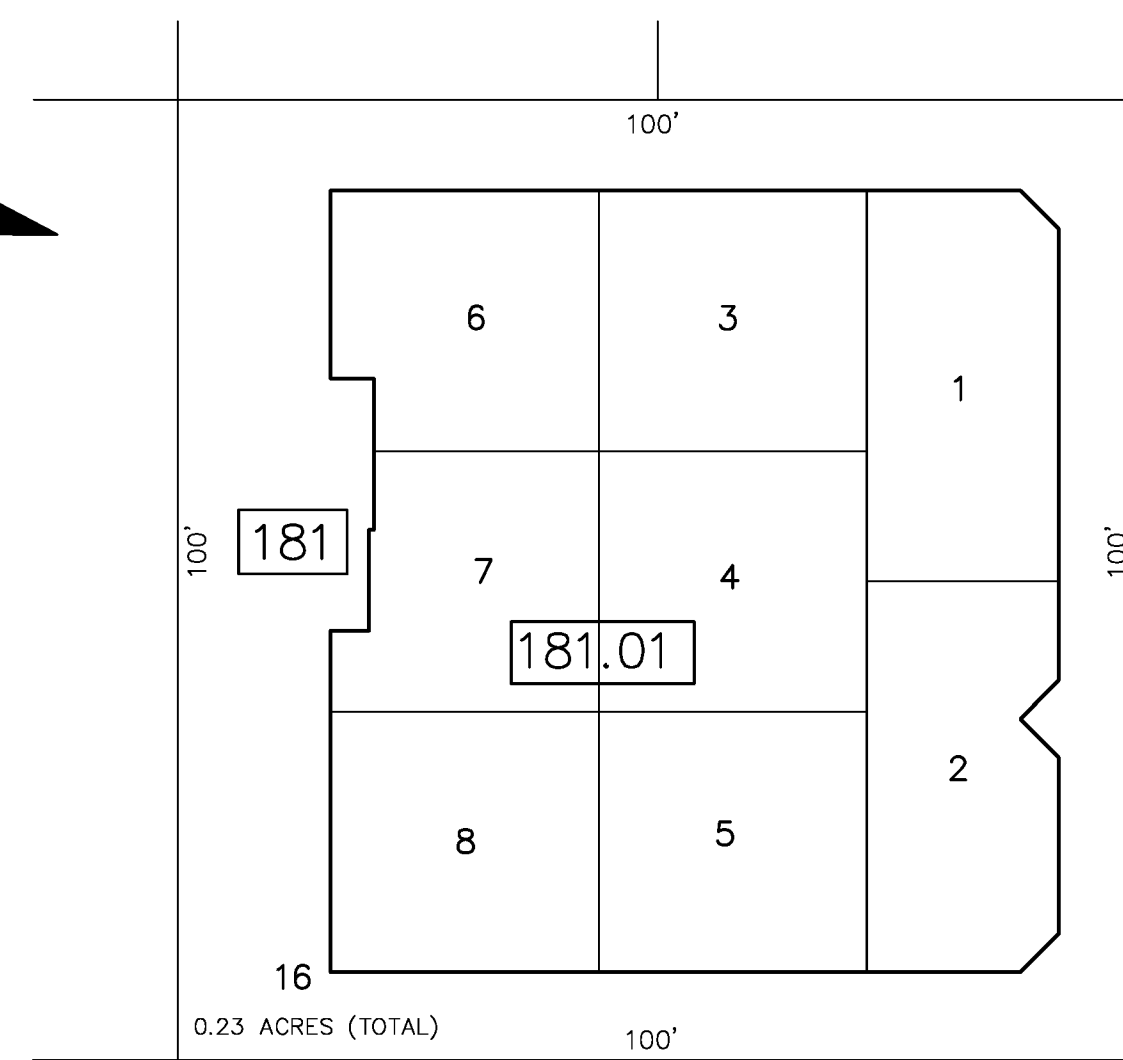
SCALE 1" = 20'
219 WEST 9TH AVENUE CONDOMINIUM

BLOCK NUMBER	LOT NUMBER	QUALIFIER	UNIT NUMBER	SQ. FT.	FLOOR
150	2	C0001	1A	966	1ST
		C0002	2B	1,521	1ST/2ND



SCALE 1" = 20'
220 WEST 9TH AVENUE CONDOMINIUM

BLOCK NUMBER	LOT NUMBER	UNIT NUMBER	SQ.FT.	FLOOR
149.02	100	100	2,028	1ST
	200	200	2,028	2ND



SCALE 1" = 20'
ISLAND WEST CONDOMINIUM

BLOCK NUMBER	LOT NUMBER	UNIT NUMBER	SQ. FT.	FLOOR
181.01	1	101	752	1ST
	2	102	788	1ST
	3	201	1,742	2ND
	4	202	1,750	2ND
	5	203	1,742	2ND
	6	304	1,742	3RD
	7	305	1,750	3RD
	8	306	1,742	3RD

LEGEND
 = QUALIFIER C0002

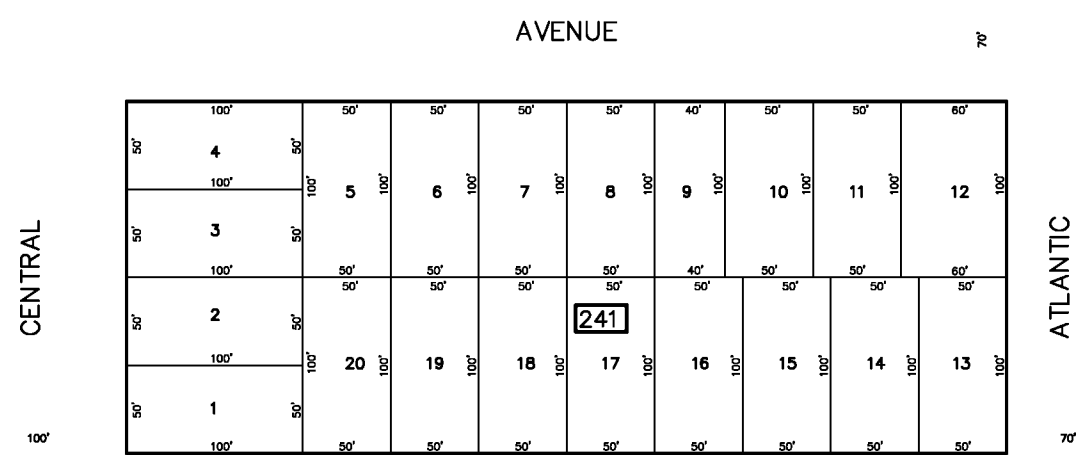
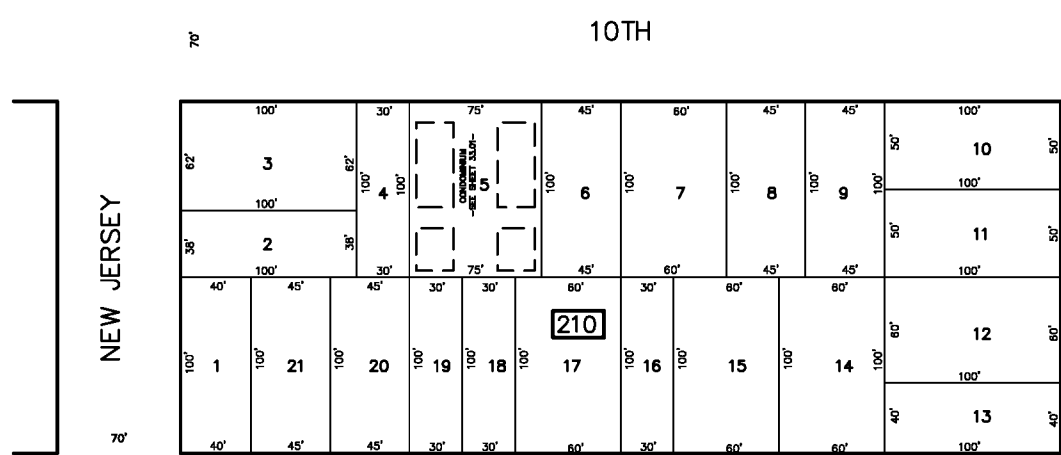
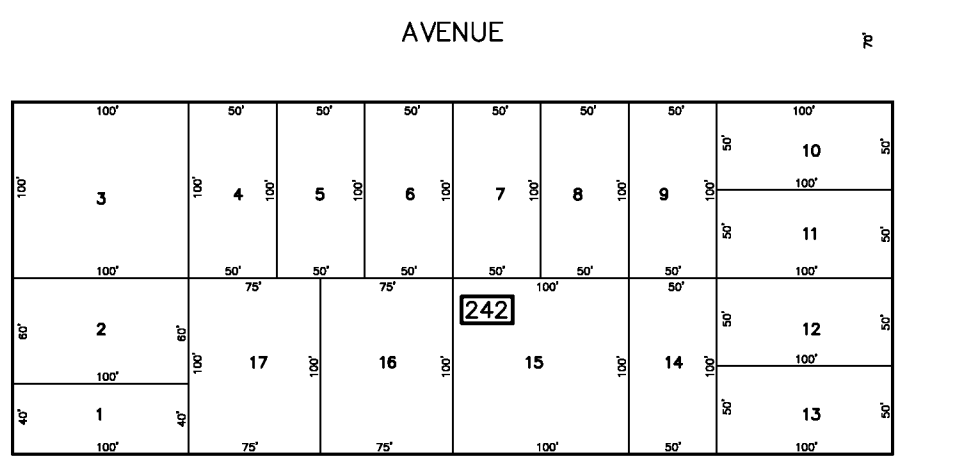
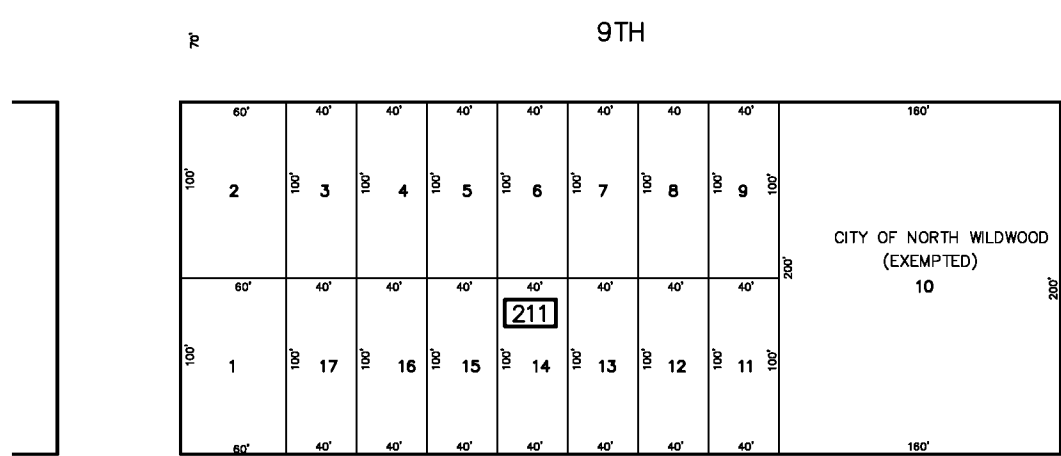
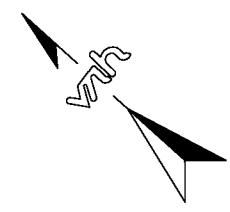
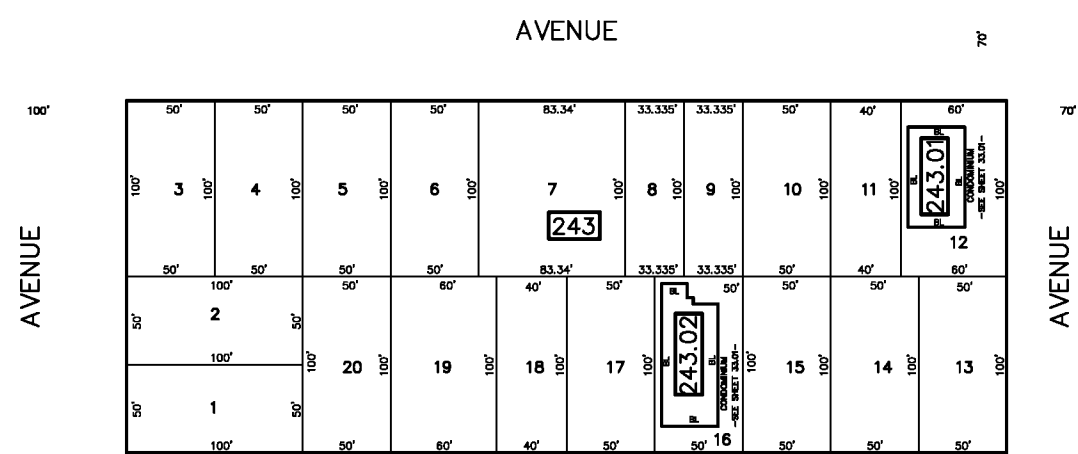
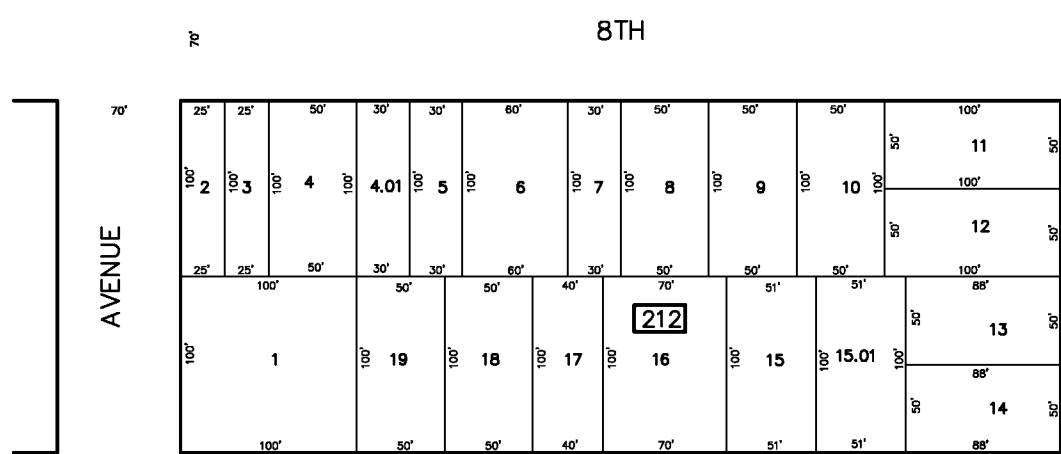
REVISIONS		
DATE	NAME	NO.
NOV. 2008	LEWIS H. CONLEY JR.	21212
SEPT. 2013	LEWIS H. CONLEY JR.	21212

THIS TAX MAP HAS BEEN DRAWN USING COMPUTER AIDED DRAFTING/
 DESIGN (CAD/D) AND COORDINATE GEOMETRY (COGO)

TAX MAP
 CITY OF NORTH WILDWOOD
 CAPE MAY COUNTY, NEW JERSEY
 SCALE: AS SHOWN DATE: NOVEMBER 3, 2003
LEWIS H. CONLEY JR.
 NEW JERSEY LICENSED LAND SURVEYOR NO. 21212
 van note-harvey associates, p.c.
 CONSULTING ENGINEERS, PLANNERS, LAND SURVEYORS
 211 N. MAIN STREET CAPE MAY COURT HOUSE, N.J. 08210

SHEET NO. 37

SHEET NO. 38



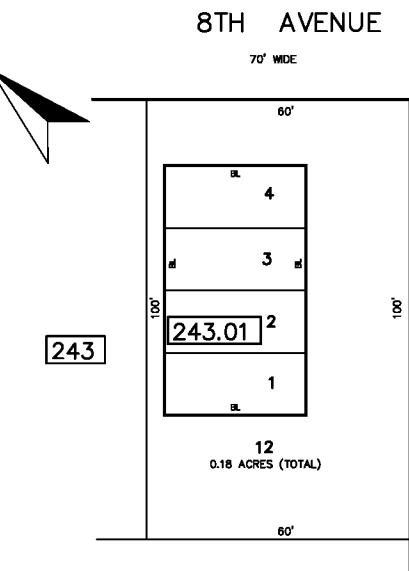
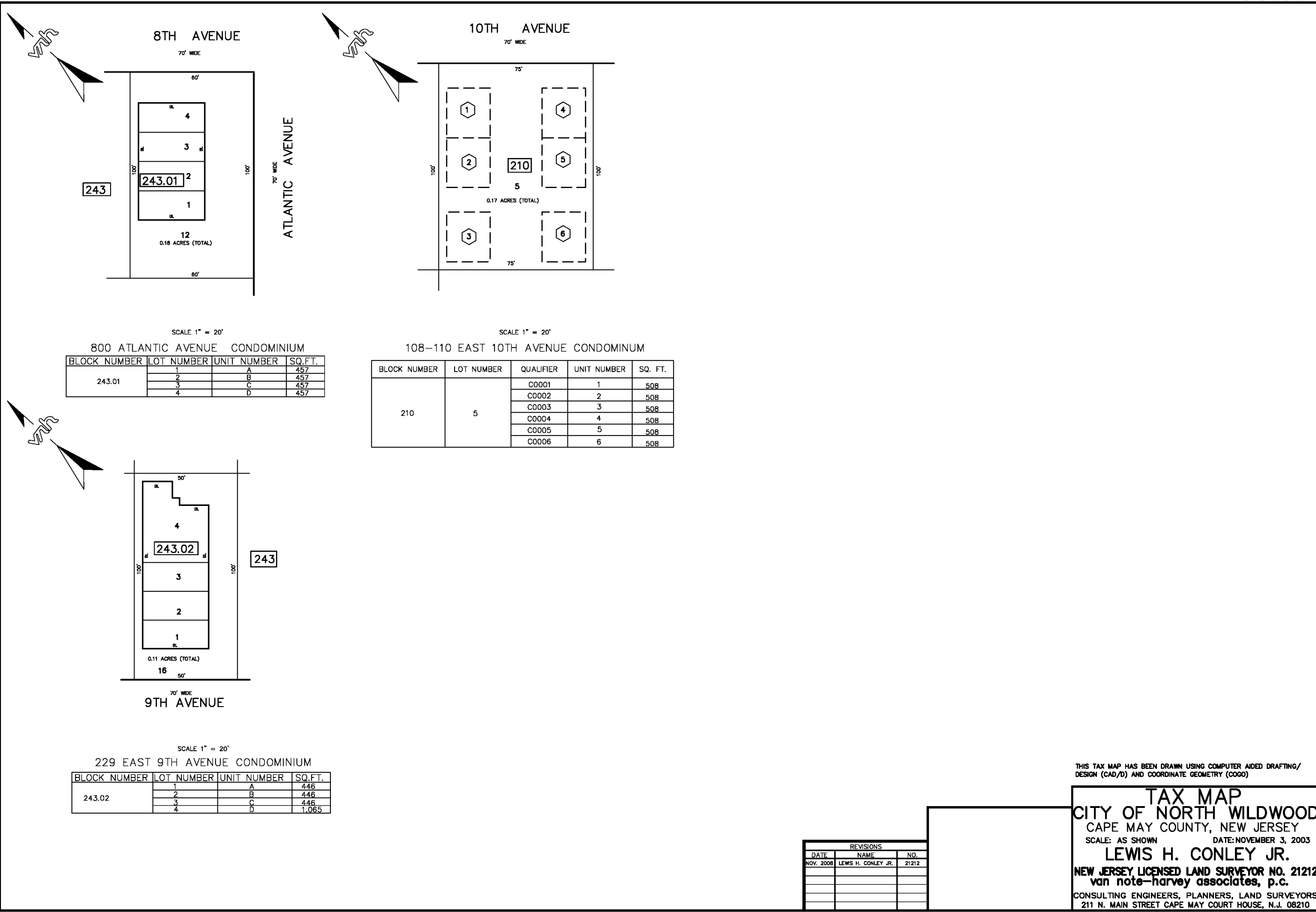
70' SHEET

70' NO. 27

THIS TAX MAP HAS BEEN DRAWN USING COMPUTER AIDED DRAFTING/ DESIGN (CAD/D) AND COORDINATE GEOMETRY (COGO)

TAX MAP
CITY OF NORTH WILDWOOD
 CAPE MAY COUNTY, NEW JERSEY
 SCALE: 1" = 50' DATE: NOVEMBER 3, 2003
LEWIS H. CONLEY JR.
 NEW JERSEY LICENSED LAND SURVEYOR NO. 21212
 van note-harvey associates, p.c.
 CONSULTING ENGINEERS, PLANNERS, LAND SURVEYORS
 211 N. MAIN STREET CAPE MAY COURT HOUSE, N.J. 08210

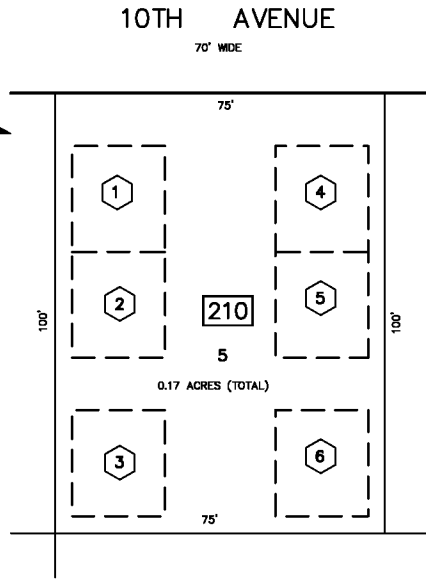
REVISIONS		
DATE	NAME	NO.
NOV. 2008	LEWIS H. CONLEY JR.	21212



SCALE 1" = 20'

800 ATLANTIC AVENUE CONDOMINIUM

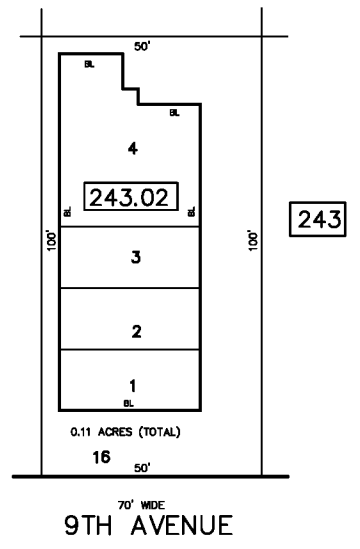
BLOCK NUMBER	LOT NUMBER	UNIT NUMBER	SQ. FT.
243.01	1	A	457
	2	B	457
	3	C	457
	4	D	457



SCALE 1" = 20'

108-110 EAST 10TH AVENUE CONDOMINIUM

BLOCK NUMBER	LOT NUMBER	QUALIFIER	UNIT NUMBER	SQ. FT.
210	5	C0001	1	508
		C0002	2	508
		C0003	3	508
		C0004	4	508
		C0005	5	508
		C0006	6	508



SCALE 1" = 20'

229 EAST 9TH AVENUE CONDOMINIUM

BLOCK NUMBER	LOT NUMBER	UNIT NUMBER	SQ. FT.
243.02	1	A	446
	2	B	446
	3	C	446
	4	D	1,065

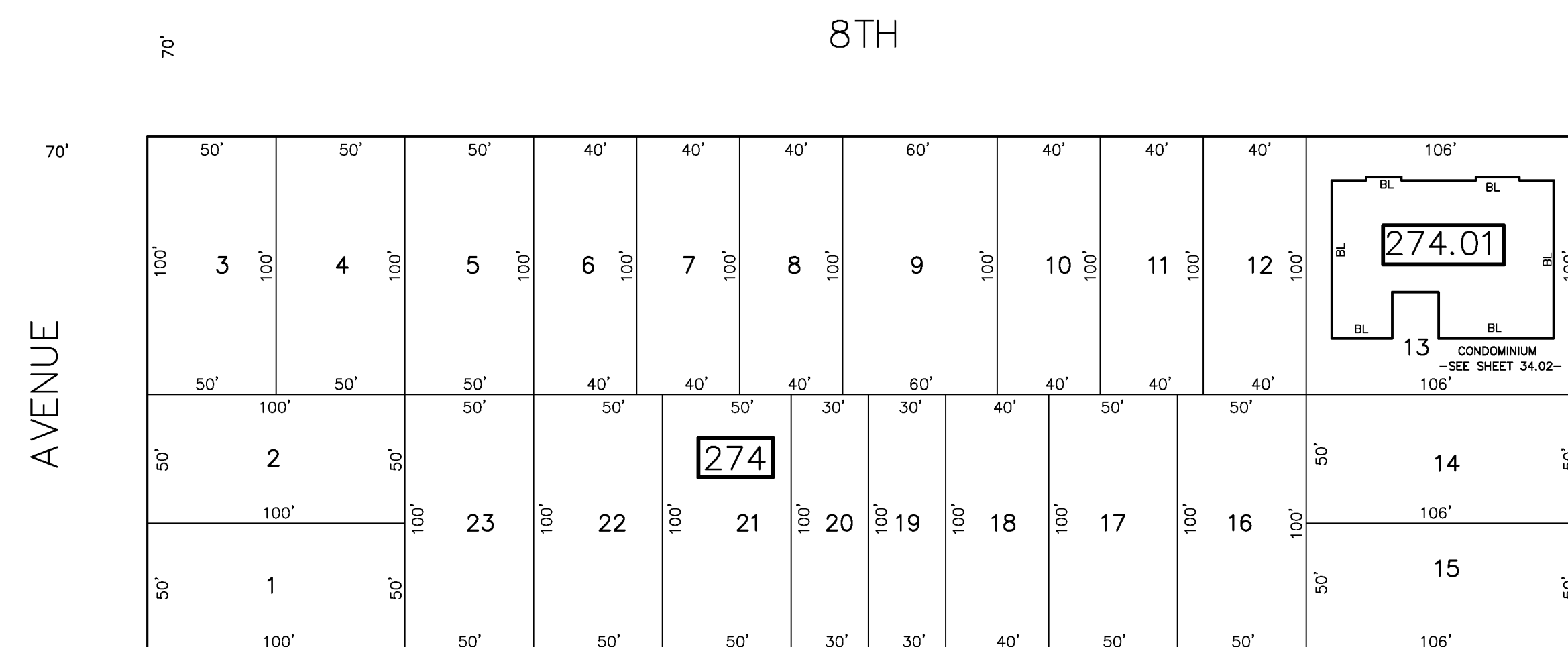
THIS TAX MAP HAS BEEN DRAWN USING COMPUTER AIDED DRAFTING/ DESIGN (CAD/D) AND COORDINATE GEOMETRY (COGO)

REVISIONS		
DATE	NAME	NO.
NOV. 2008	LEWIS H. CONLEY JR.	21212

TAX MAP
CITY OF NORTH WILDWOOD
 CAPE MAY COUNTY, NEW JERSEY
 SCALE: AS SHOWN DATE: NOVEMBER 3, 2003
LEWIS H. CONLEY JR.
 NEW JERSEY LICENSED LAND SURVEYOR NO. 21212
 van note-harvey associates, p.c.
 CONSULTING ENGINEERS, PLANNERS, LAND SURVEYORS
 211 N. MAIN STREET CAPE MAY COURT HOUSE, N.J. 08210

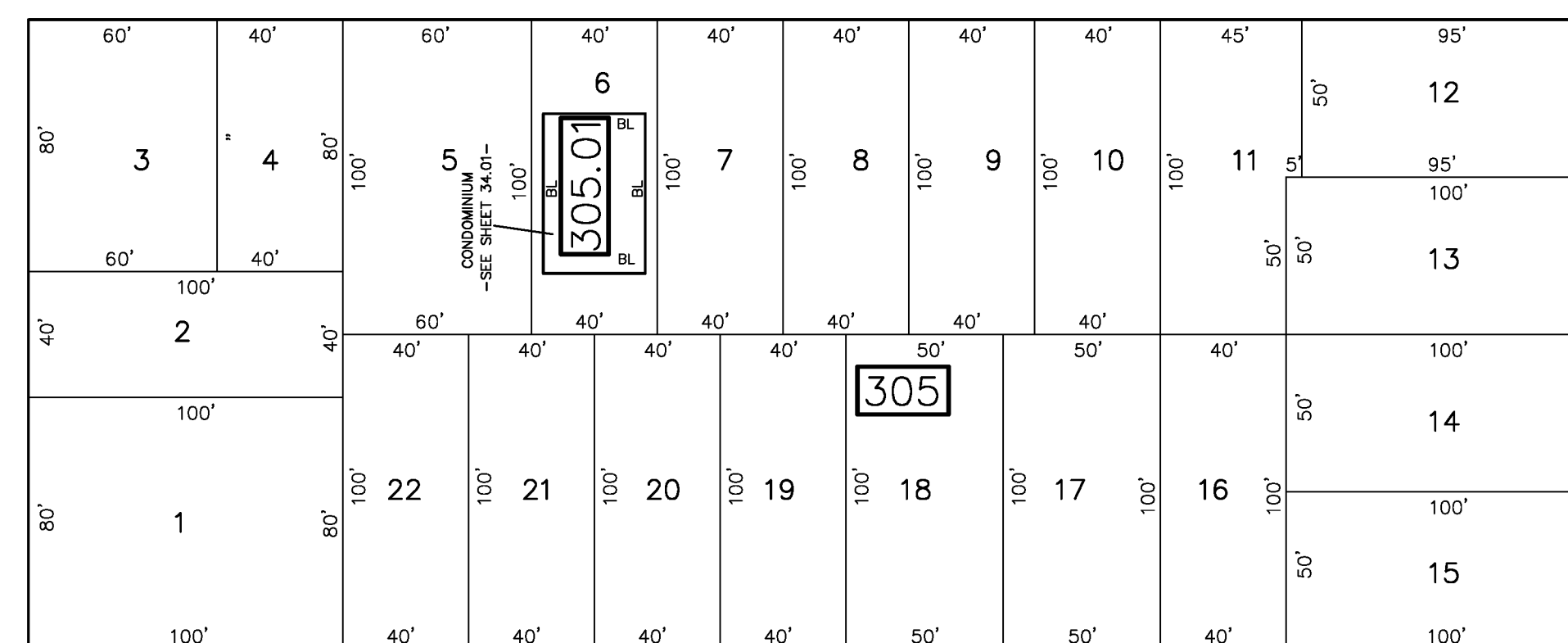
SHEET NO. 38

SHEET NO. 39

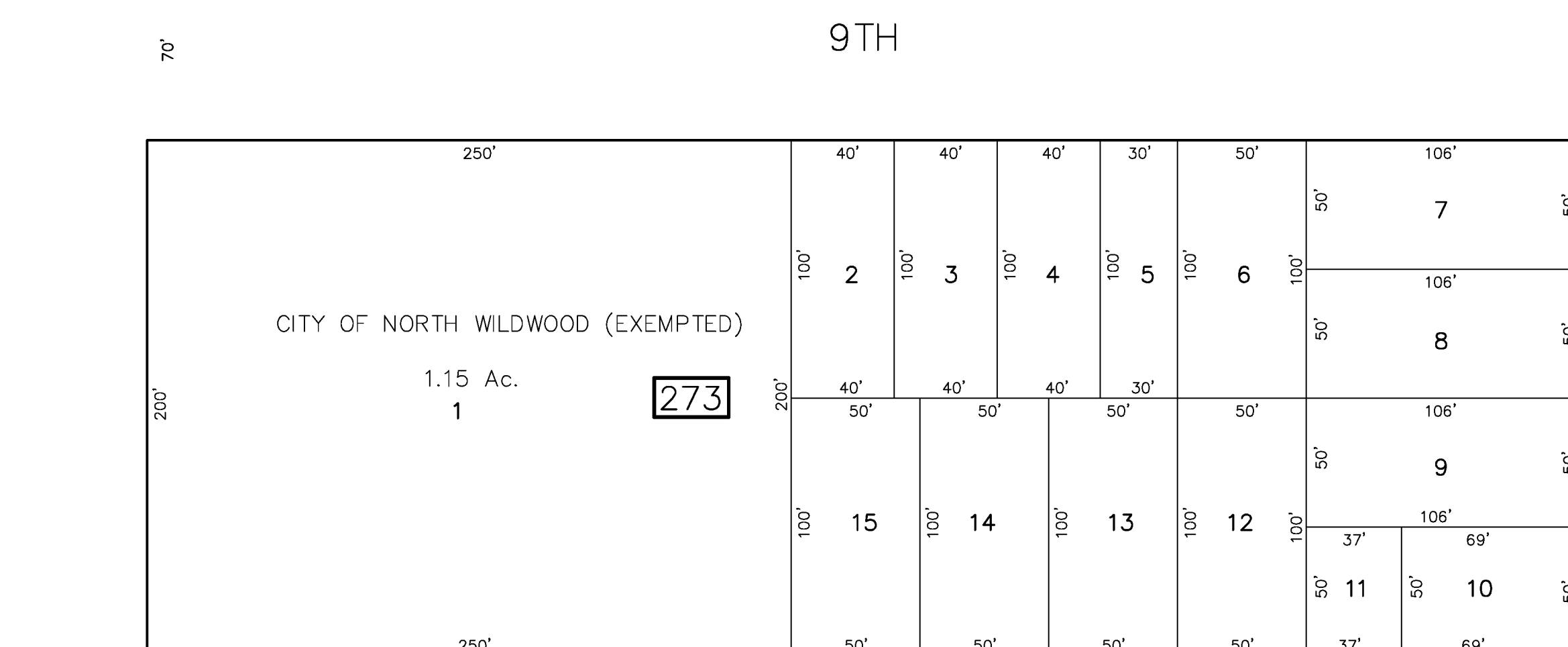
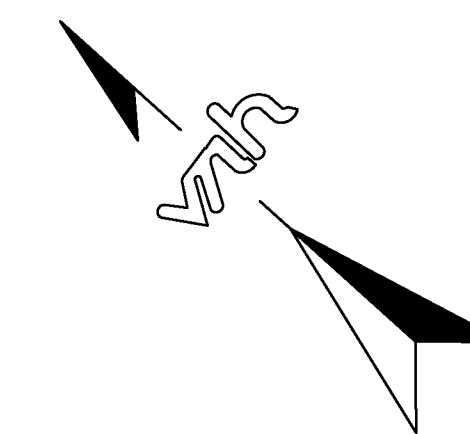


AVENUE

AVENUE

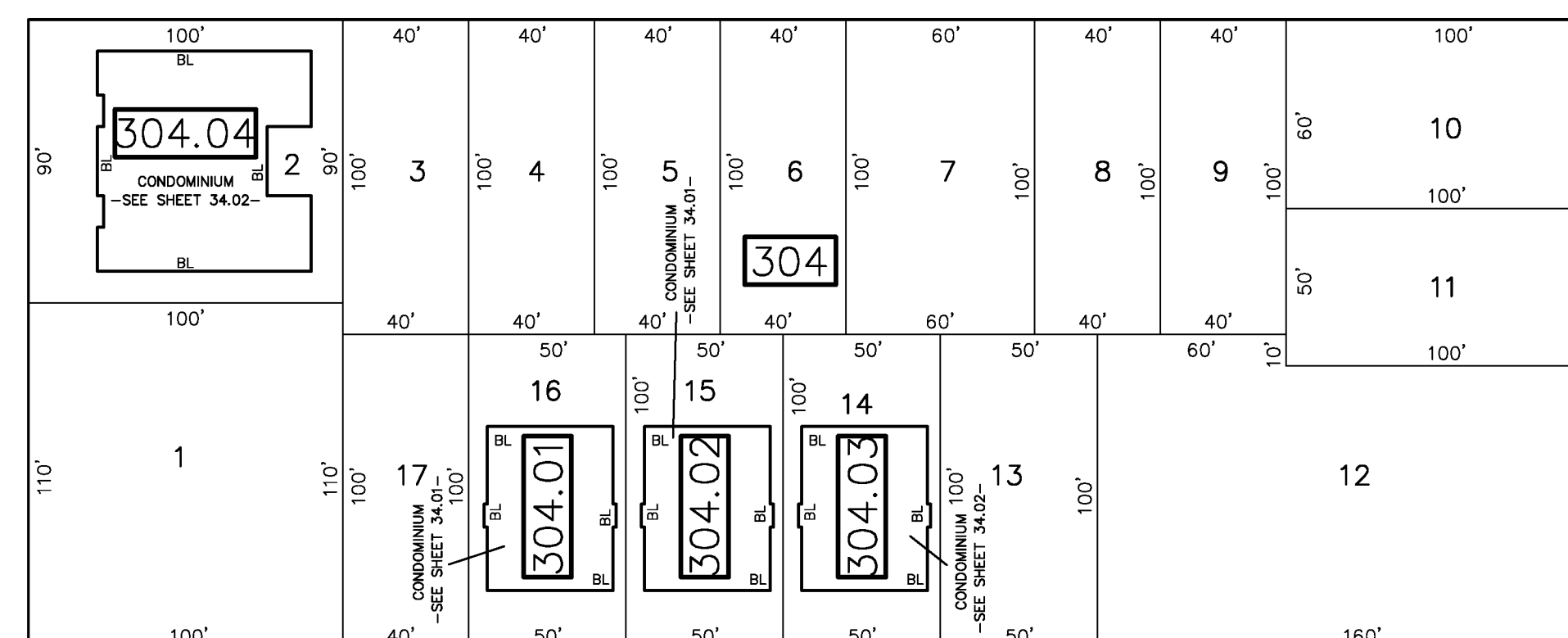


AVENUE

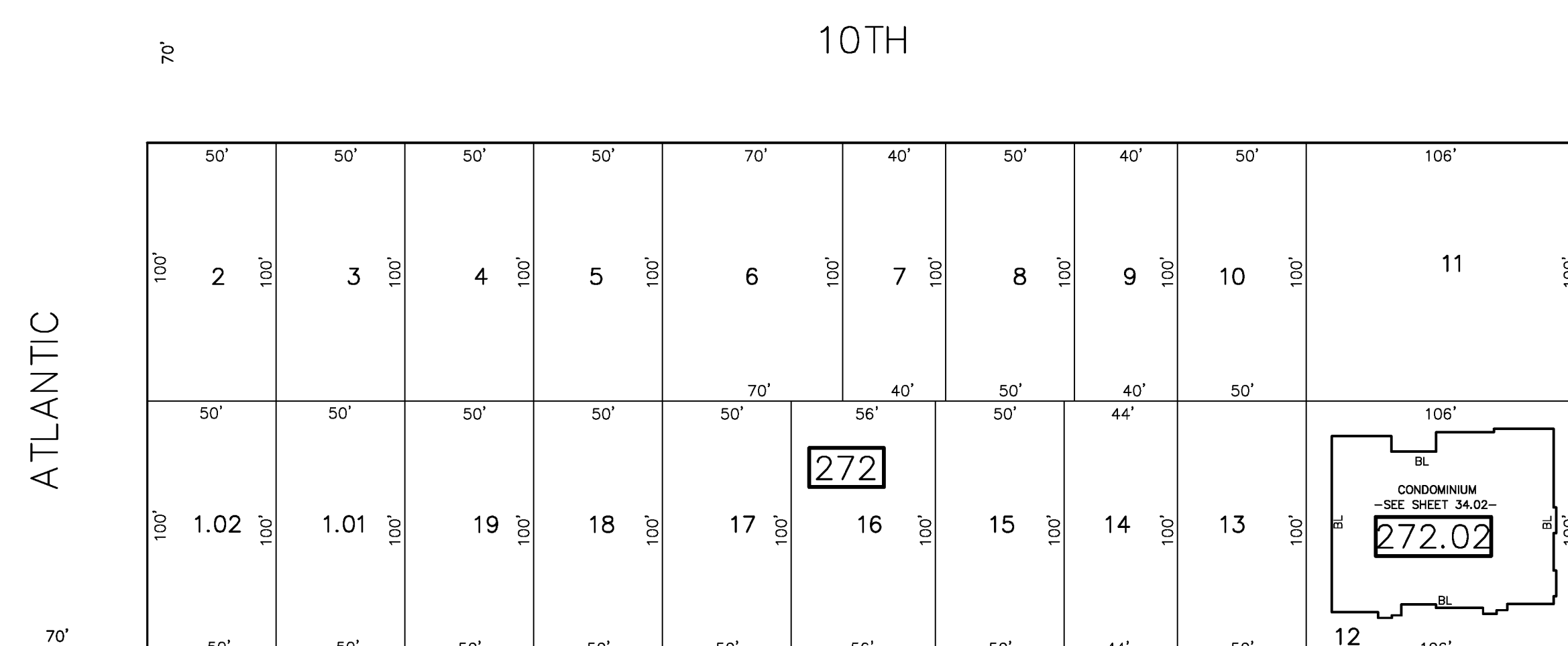


SHEET NO. 33

AVENUE

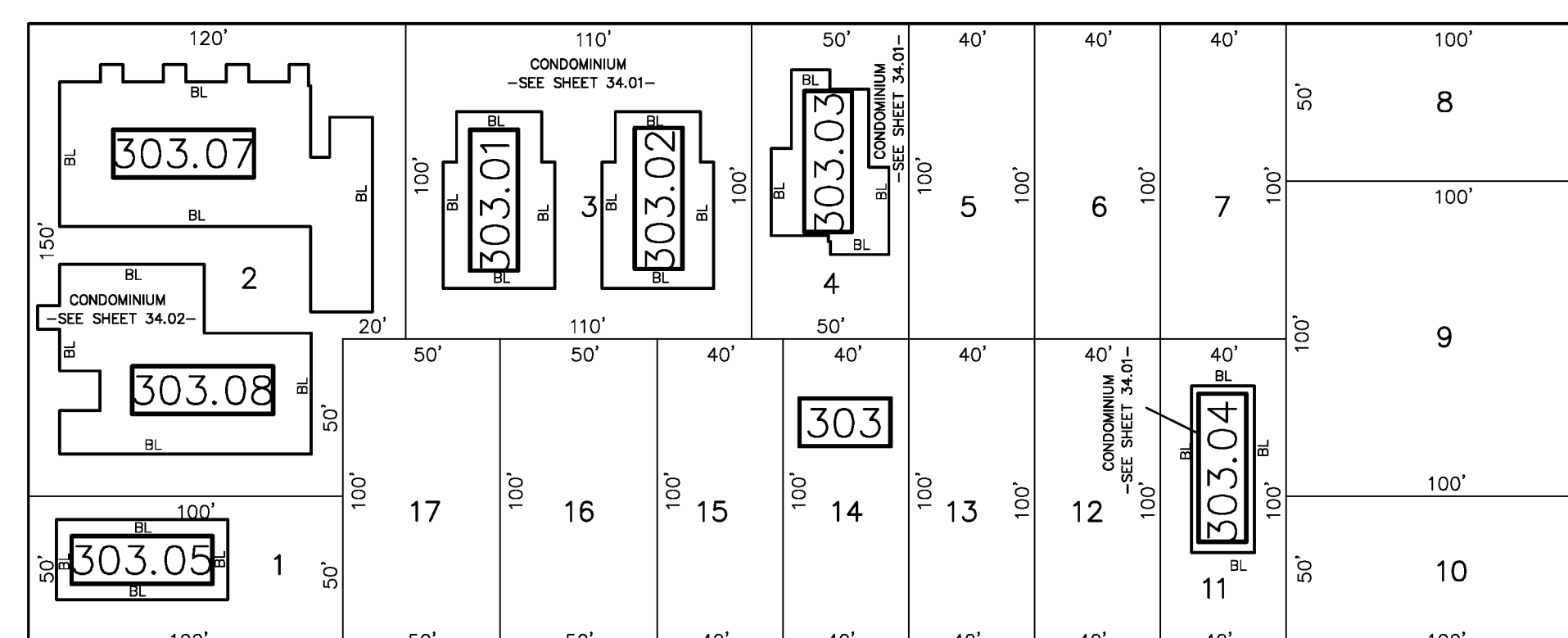


SHEET NO. 35



ATLANTIC

AVENUE



OCEAN

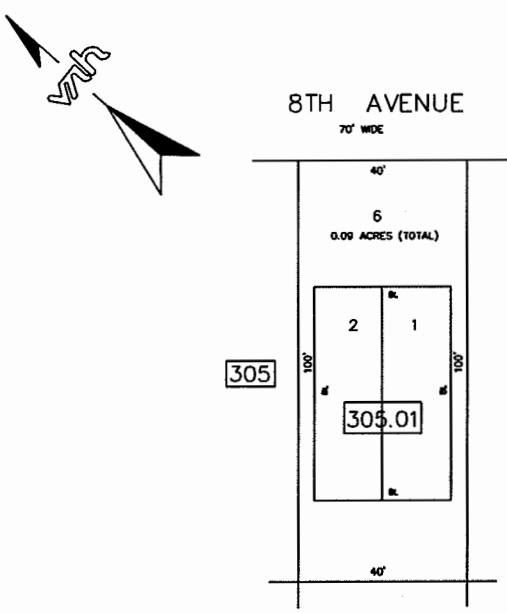
11TH SHEET

NO.28

THIS TAX MAP HAS BEEN DRAWN USING COMPUTER AIDED DRAFTING/ DESIGN (CAD/D) AND COORDINATE GEOMETRY (COGO)

TAX MAP
CITY OF NORTH WILDWOOD
 CAPE MAY COUNTY, NEW JERSEY
 SCALE: 1" = 50' DATE: NOVEMBER 3, 2013
LEWIS H. CONLEY JR.
 NEW JERSEY LICENSED LAND SURVEYOR NO. 21212
 van note-harvey associates, p.c.
 CONSULTING ENGINEERS, PLANNERS, LAND SURVEYORS
 211 N. MAIN STREET CAPE MAY COURT HOUSE, N.J. 08210

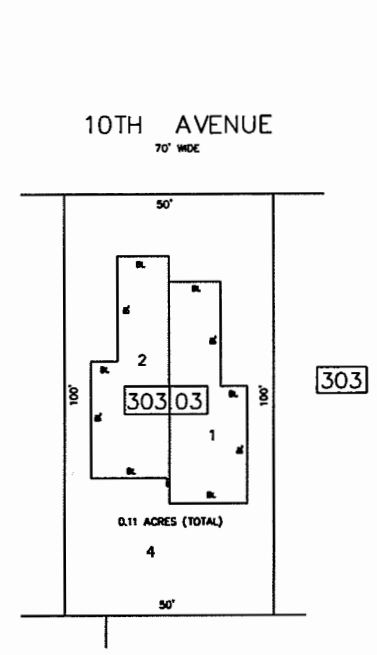
REVISIONS		
DATE	NAME	NO.
NOV. 2008	LEWIS H. CONLEY JR.	21212
SEPT. 2013	LEWIS H. CONLEY JR.	21212



SCALE 1" = 20'
LOT NUMBERS 1 & 2 ARE 2 STORY UNITS

408 EAST 8TH AVENUE CONDOMINIUM

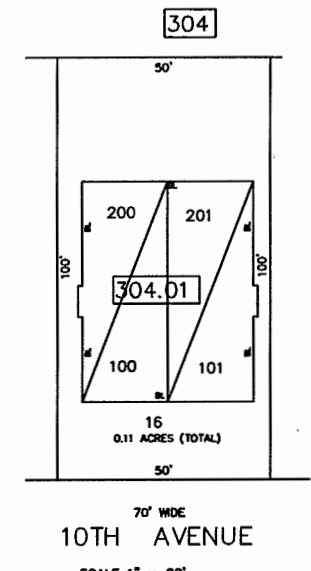
BLOCK NUMBER	LOT NUMBER	UNIT NUMBER	SQ. FT.
305.01	1	1	1,646
	2	2	1,646



SCALE 1" = 20'
LOT NUMBERS 1 & 2 ARE 2 STORY UNITS

408 E. 10TH AVENUE CONDOMINIUM

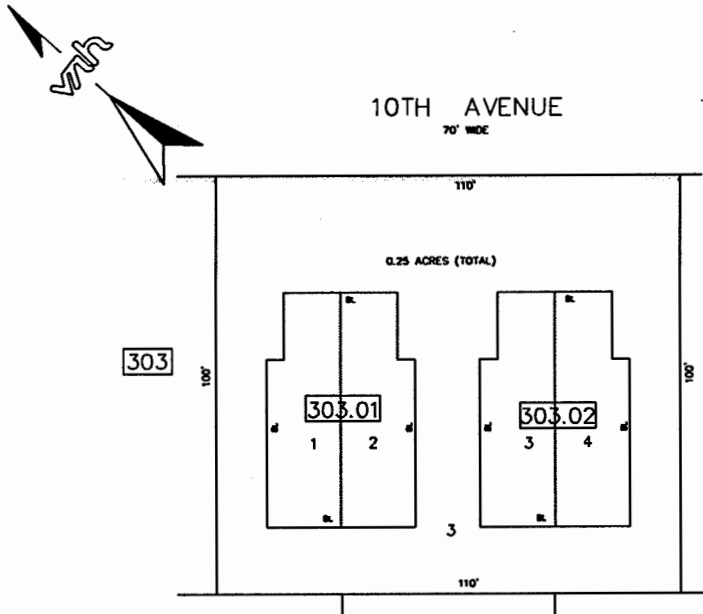
BLOCK NUMBER	LOT NUMBER	UNIT NUMBER	SQ. FT.
303.03	1	1	1,582
	2	2	1,582



SCALE 1" = 20'

407 EAST 10TH STREET CONDOMINIUM

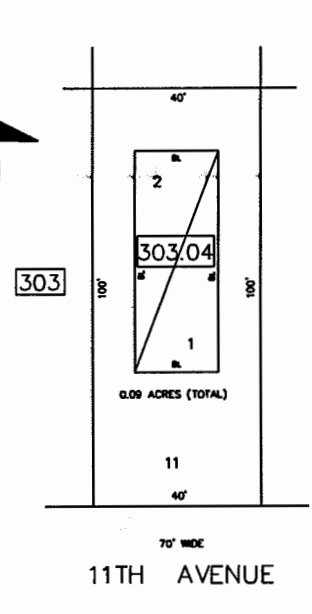
BLOCK NUMBER	LOT NUMBER	UNIT NUMBER	SQ. FT.	FLOOR
304.01	100	100	1,050	1ST
	101	101	1,050	1ST
	200	200	1,050	2ND
	201	201	1,050	2ND



SCALE 1" = 20'
LOT NUMBERS 1 & 2 ARE 2 STORY UNITS

TENTH STREET CONDOMINIUM

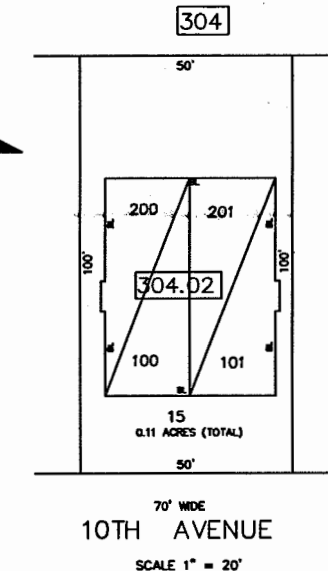
BLOCK NUMBER	LOT NUMBER	UNIT NUMBER	SQ. FT.
303.01	1	A	1,400
	2	B	1,400
303.02	3	C	1,400
	4	D	1,400



SCALE 1" = 20'
LOT NUMBER 1 FIRST FLOOR UNIT
LOT NUMBER 2 SECOND AND THIRD FLOOR UNIT

417 EAST 11TH AVENUE CONDOMINIUM

BLOCK NUMBER	LOT NUMBER	UNIT NUMBER	SQ. FT.
303.04	1	A	1,060
	2	B	1,780



SCALE 1" = 20'

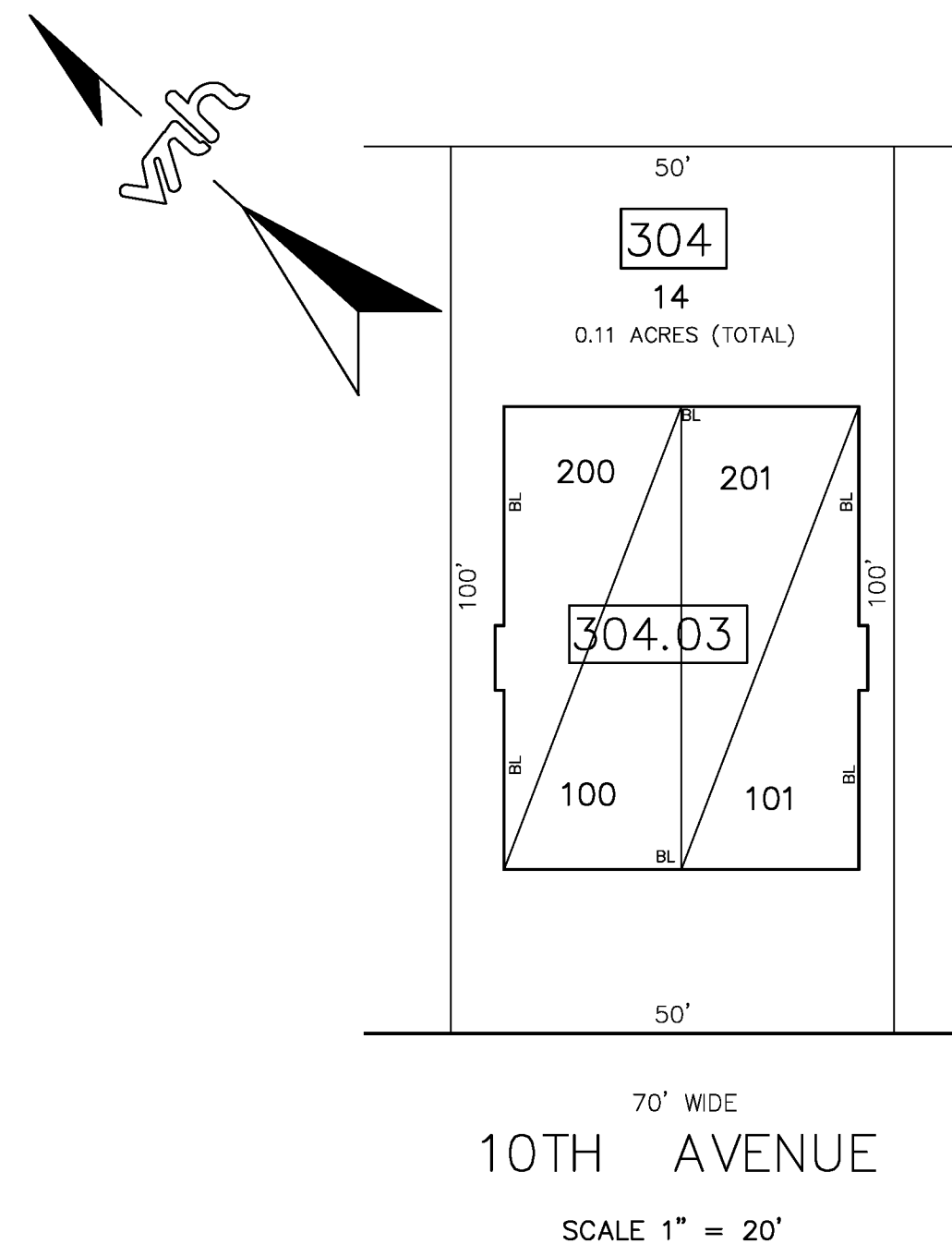
409 EAST 10TH STREET CONDOMINIUM

BLOCK NUMBER	LOT NUMBER	UNIT NUMBER	SQ. FT.	FLOOR
304.02	100	100	1,050	1ST
	101	101	1,050	1ST
	200	200	1,050	2ND
	201	201	1,050	2ND

THIS TAX MAP HAS BEEN DRAWN USING COMPUTER AIDED DRAFTING/ DESIGN (CAD/D) AND COORDINATE GEOMETRY (COGO)

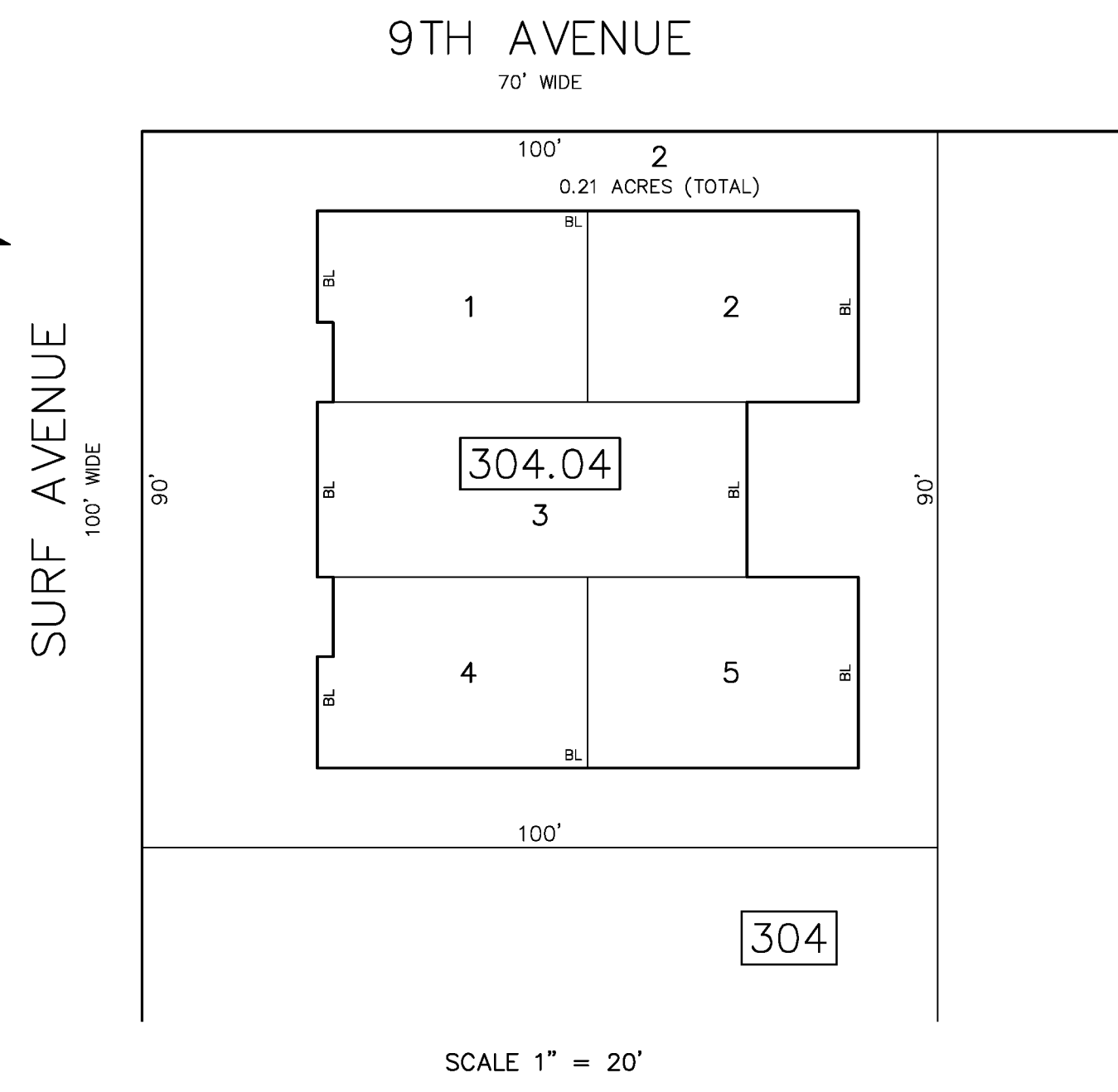
REVISIONS		
DATE	NAME	NO.

TAX MAP
CITY OF NORTH WILDWOOD
CAPE MAY COUNTY, NEW JERSEY
SCALE: AS SHOWN DATE: NOVEMBER 3, 2003
LEWIS H. CONLEY JR.
NEW JERSEY LICENSED LAND SURVEYOR NO. 2122
van note-harvey associates, p.c.
CONSULTING ENGINEERS, PLANNERS, LAND SURVEYORS
211 N. MAIN STREET CAPE MAY COURT HOUSE, N.J. 08210



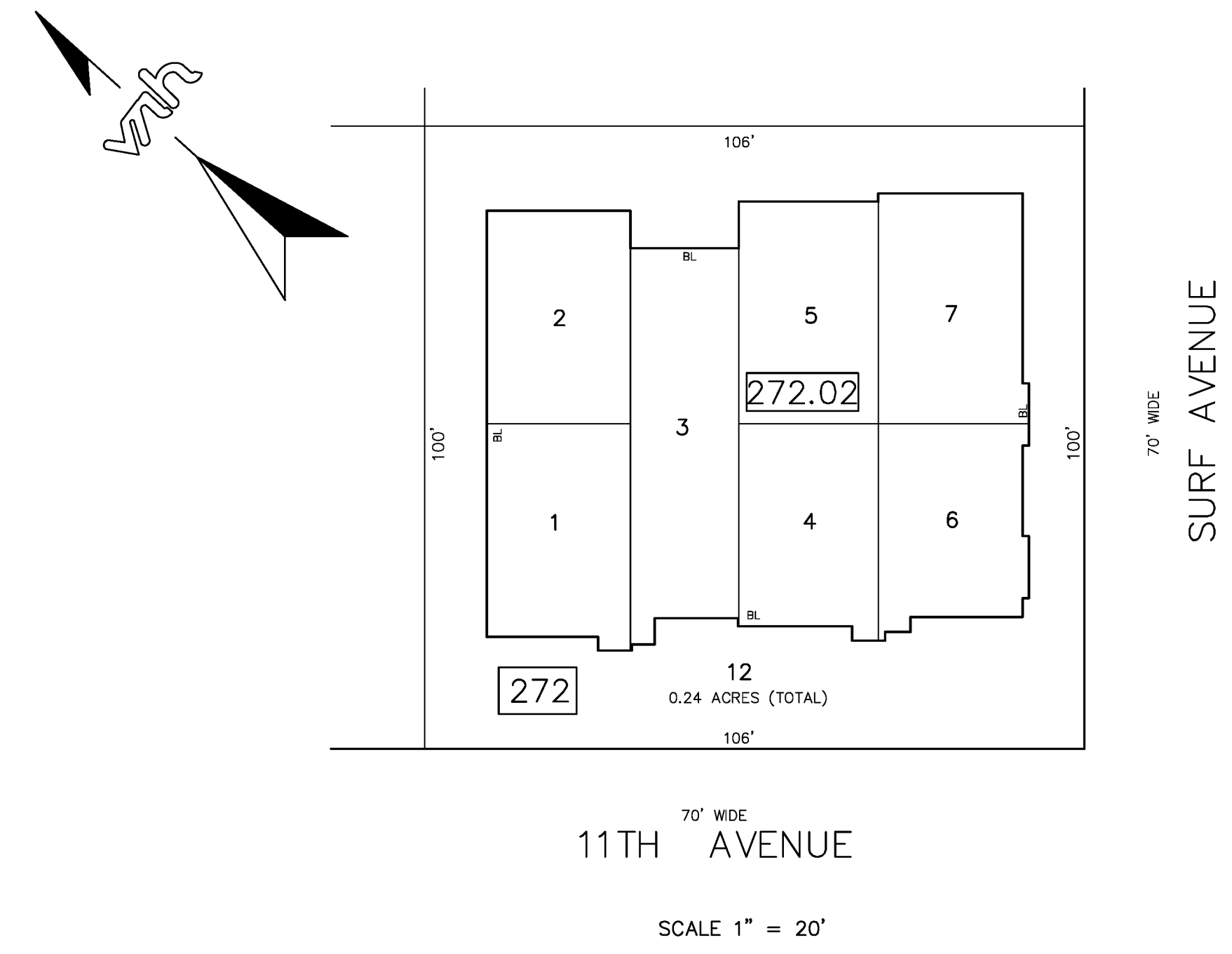
411 EAST 10TH STREET CONDOMINIUM

BLOCK NUMBER	LOT NUMBER	UNIT NUMBER	SQ. FT.	FLOOR
304.03	100	100	1,050	1ST
	101	101	1,050	1ST
	200	200	1,050	2ND
	201	201	1,050	2ND



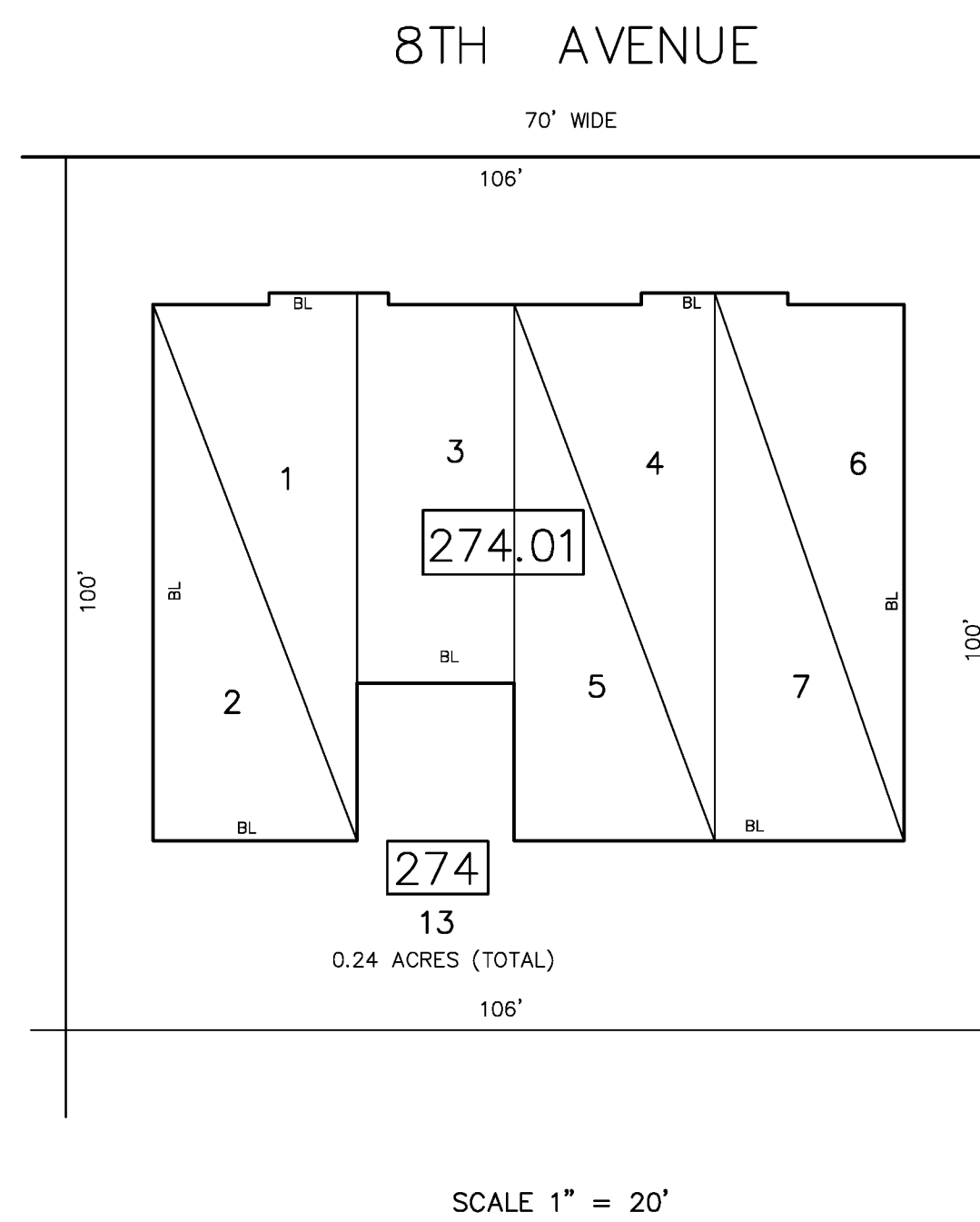
901-905 SURF AVENUE CONDOMINIUM

BLOCK NUMBER	LOT NUMBER	UNIT NUMBER	SQ. FT.	FLOOR
304.04	1	901#100	2,220	1ST/2ND
	2	901#200	1,648	3RD
	3	903#100	2,100	2ND/3RD
	4	905#100	2,220	1ST/2ND
	5	905#200	1,648	3RD



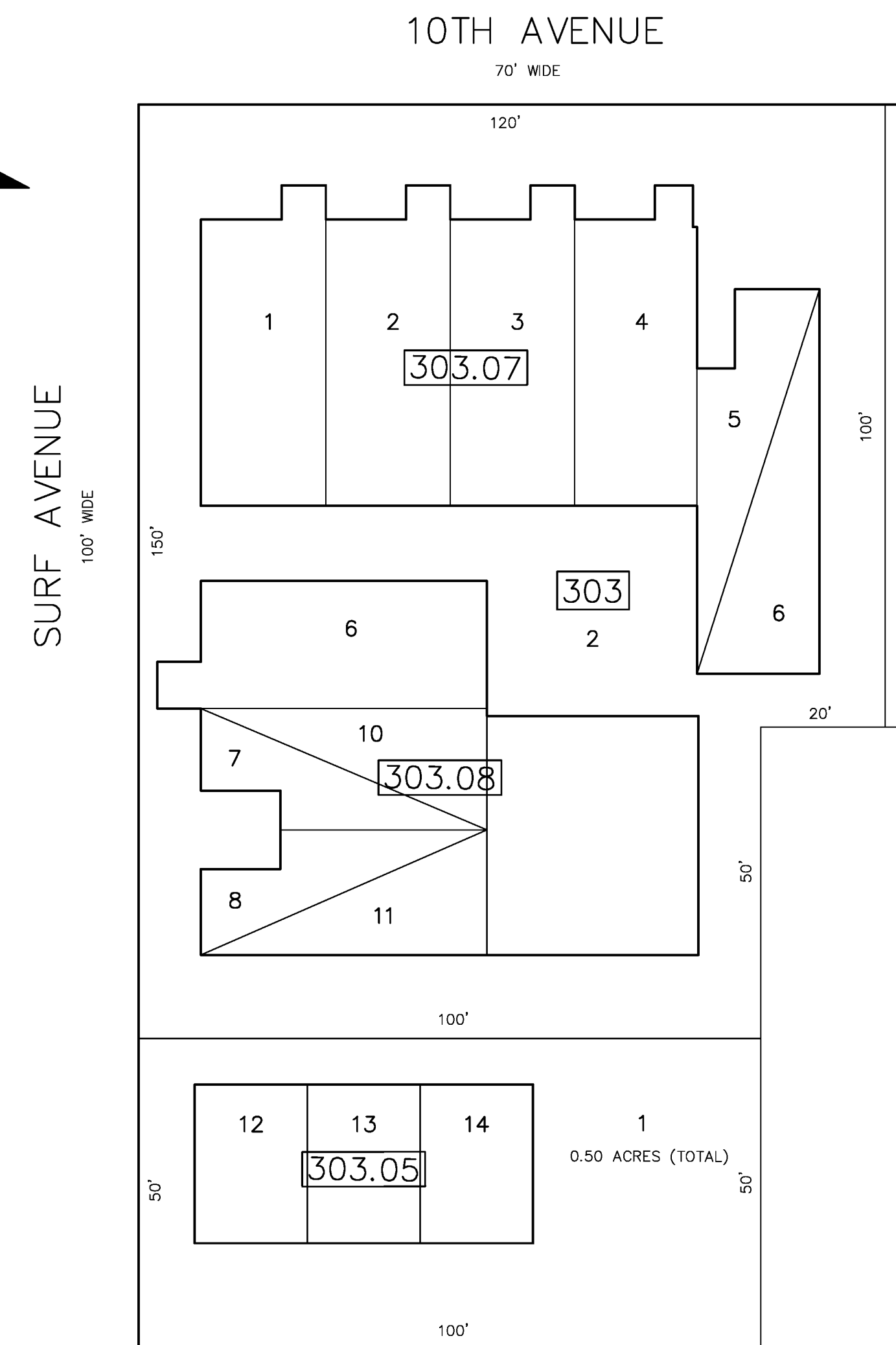
11TH & SURF CONDOMINIUMS

BLOCK NUMBER	LOT NUMBER	UNIT NUMBER	SQ. FT.	FLOOR
272.02	1	329-#100	1,958	1ST
	2	329-#200	-	2ND
	3	331	-	-
	4	333-#100	-	1ST
	5	333-#200	-	2ND
	6	335-#100	-	1ST
	7	335-#200	-	2ND



802 SURF AVENUE CONDOMINIUM

BLOCK NUMBER	LOT NUMBER	UNIT NUMBER	SQ. FT.	FLOOR
274.01	1	330A	1,300	1ST
	2	330B	1,300	2ND
	3	332	2,000	1ST/2ND
	4	334A	1,300	1ST
	5	334B	1,300	2ND
	6	336A	1,300	1ST
	7	336B	1,300	2ND



SOUTHERN SHORES CONDOMINIUMS

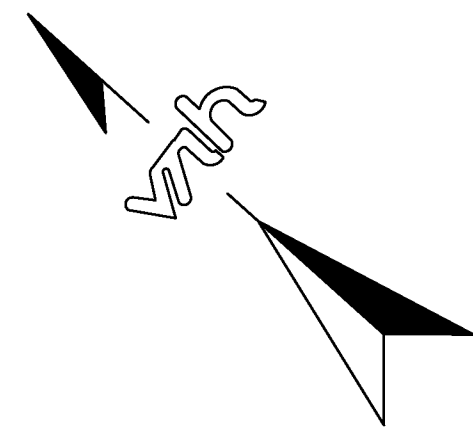
BLOCK NUMBER	LOT NUMBER	UNIT NUMBER	SQ. FT.	FLOOR
303.05	12	12	2,200	1ST/2ND
	13	13	2,316	1ST/2ND
	14	14	2,200	1ST/2ND
303.07	1	5	2,020	1ST/2ND
	2	4	2,020	1ST/2ND
	3	3	2,020	1ST/2ND
	4	2	2,020	1ST/2ND
	5	1	1,745	1ST
303.08	6	9	1,390	2ND
	6	6	2,020	1ST/2ND
	7	7	1,750	1ST
	8	8	1,750	1ST
	10	10	1,390	2ND
	10	10	1,390	2ND
	11	11	1,390	2ND

LEGEND
 2 = QUALIFIER C0002

REVISIONS		
DATE	NAME	NO.
NOV. 2008	LEWIS H. CONLEY JR.	21212
SEPT. 2013	LEWIS H. CONLEY JR.	21212

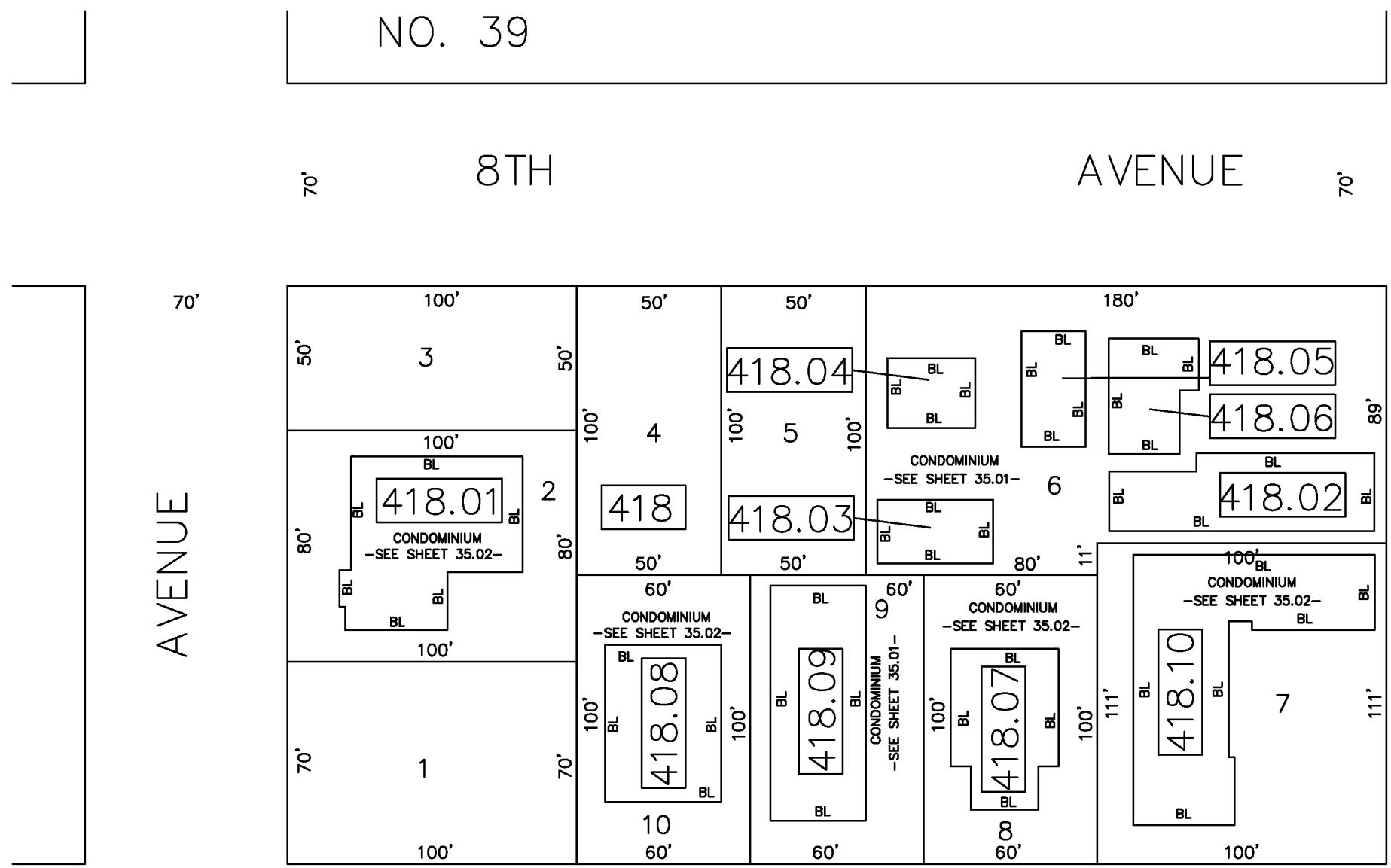
THIS TAX MAP HAS BEEN DRAWN USING COMPUTER AIDED DRAFTING/ DESIGN (CAD/D) AND COORDINATE GEOMETRY (COGO)

TAX MAP
CITY OF NORTH WILDWOOD
 CAPE MAY COUNTY, NEW JERSEY
 SCALE: AS SHOWN DATE: NOVEMBER 3, 2003
LEWIS H. CONLEY JR.
 NEW JERSEY LICENSED LAND SURVEYOR NO. 21212
 van note-harvey associates, p.c.
 CONSULTING ENGINEERS, PLANNERS, LAND SURVEYORS
 211 N. MAIN STREET CAPE MAY COURT HOUSE, N.J. 08210



SHEET

NO. 39

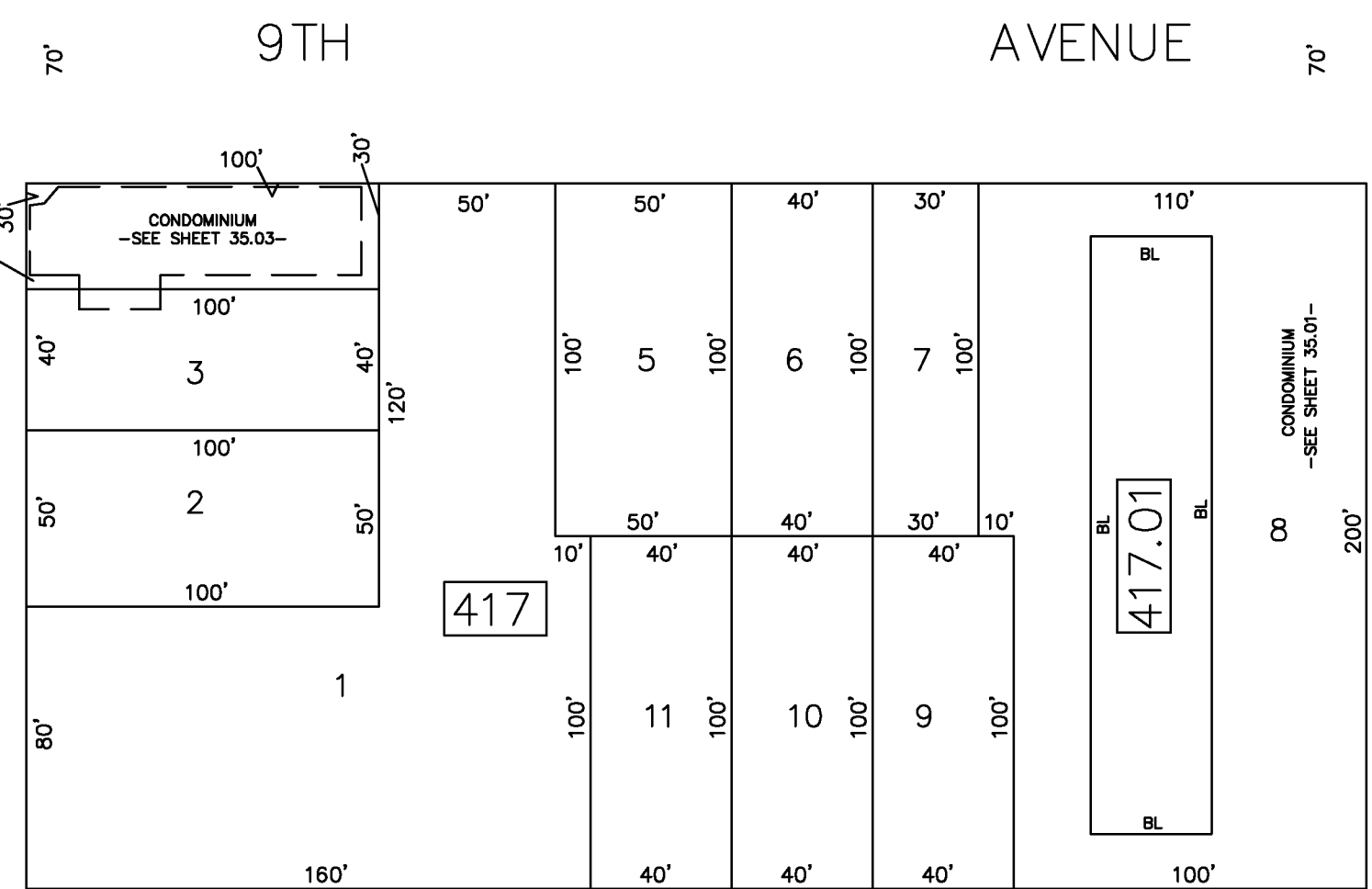


AVENUE

85'

BEACH DRIVE

SHEET NO. 34

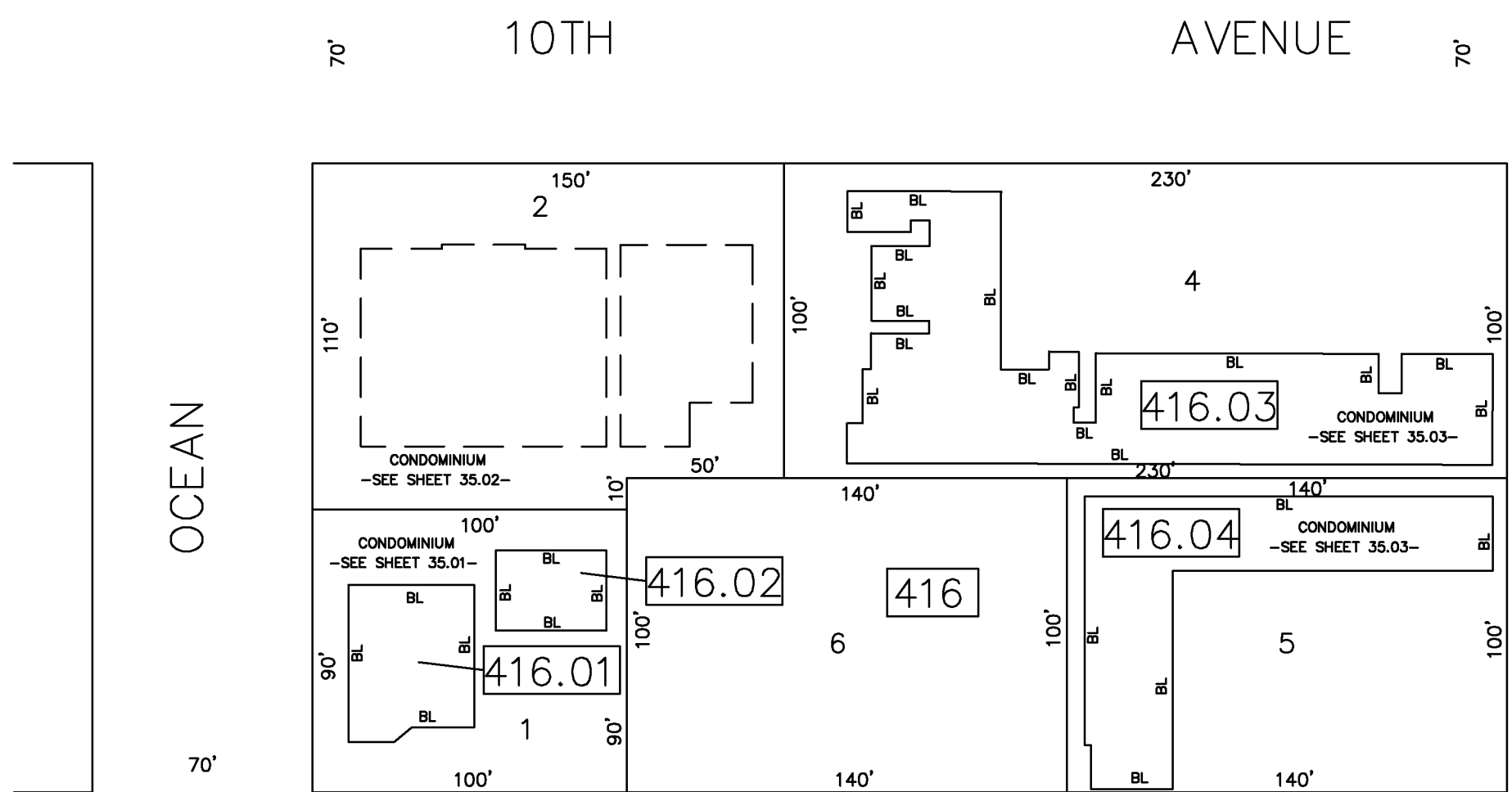


9TH AVENUE

OCEAN

85'

JOHN F. KENNEDY



10TH AVENUE



11TH AVENUE

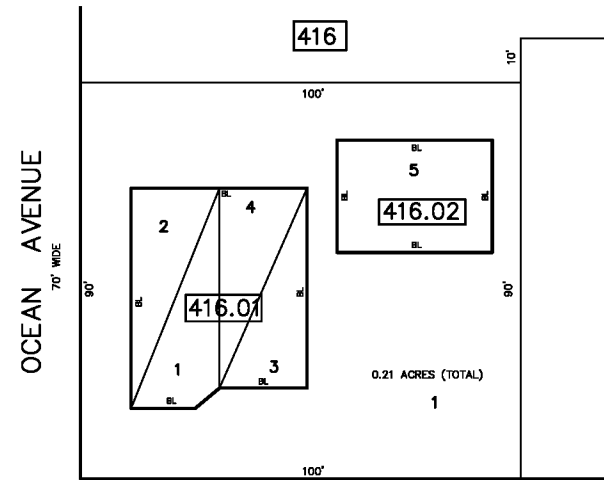
SHEET NO. 29

SHEET NO. 62

THIS TAX MAP HAS BEEN DRAWN USING COMPUTER AIDED DRAFTING/ DESIGN (CAD/D) AND COORDINATE GEOMETRY (COGO)

REVISIONS		
DATE	NAME	NO.
NOV. 2008	LEWIS H. CONLEY JR.	21212
DEC. 2011	LEWIS H. CONLEY JR.	21212

TAX MAP
 CITY OF NORTH WILDWOOD
 CAPE MAY COUNTY, NEW JERSEY
 SCALE: 1" = 50' DATE: NOVEMBER 3, 2003
 LEWIS H. CONLEY JR.
 NEW JERSEY LICENSED LAND SURVEYOR NO. 21212
 van note-harvey associates, p.c.
 CONSULTING ENGINEERS, PLANNERS, LAND SURVEYORS
 211 N. MAIN STREET CAPE MAY COURT HOUSE, N.J. 08210



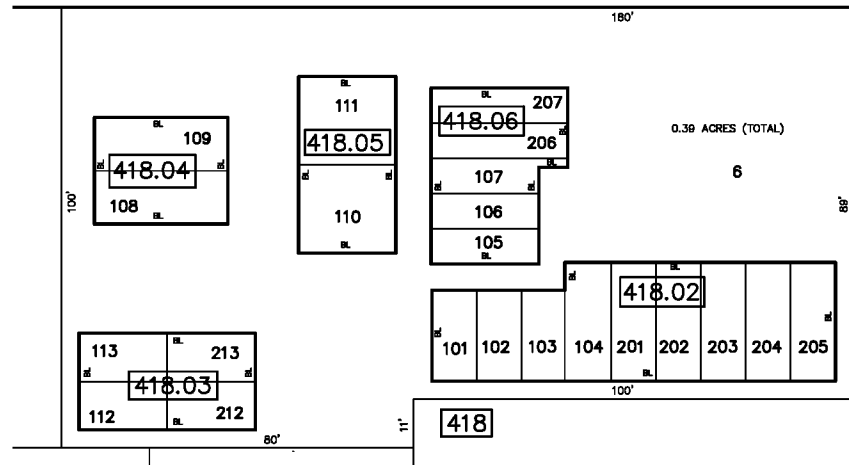
70' WIDE
11TH AVENUE

SCALE 1" = 20'
LOTS 1 & 3 ARE FIRST FLOOR UNITS
LOTS 2 & 4 ARE SECOND FLOOR UNITS

RUSMIN OCEAN GARDENS CONDOMINIUM

BLOCK NUMBER	LOT NUMBER	UNIT NUMBER	SQ. FT.
416.01	1	A	1,362
	2	B	1,620
	3	C	1,275
	4	D	1,720
416.02	5	E	1,200

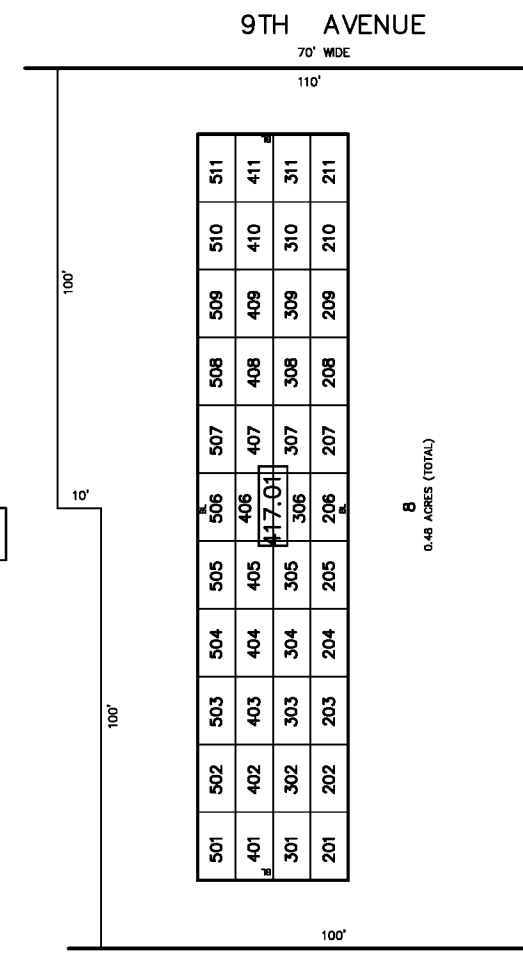
8TH AVENUE
70' WIDE



SCALE 1" = 20'

BLOCK NUMBER	LOT NUMBER	UNIT NUMBER	SQ.FT.	FLOOR
418.02	101	101	551	1ST
	102	102	540	1ST
	103	103	551	1ST
	104	104	418	1ST
	201	201	551	2ND
	202	202	540	2ND
	203	203	551	2ND
418.03	112	112	429	1ST
	113	113	429	1ST
	212	212	429	2ND
	213	213	429	2ND
418.04	108	108	368	1ST
	109	109	368	1ST
418.05	110	110	440	1ST
	111	111	440	1ST
418.06	105	105	267	1ST
	106	106	210	1ST
	107	107	1,158	1ST & 2ND
	206	206	267	2ND
	207	207	267	2ND

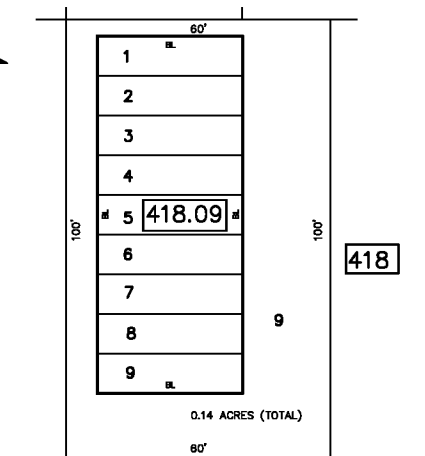
85' WIDE
JOHN F. KENNEDY BEACH DRIVE



70' WIDE
10TH AVENUE
SCALE 1" = 20'
OLYMPIC GARDENS CONDOMINIUM

BLOCK NUMBER	LOT NUMBER	UNIT NUMBER	SQ. FT.	FLOOR	BLOCK NUMBER	LOT NUMBER	UNIT NUMBER	SQ. FT.	FLOOR
417.01	201	201	462	2ND	417.01	401	401	462	4TH
	202	202	462	2ND		402	402	462	4TH
	203	203	462	2ND		403	403	462	4TH
	204	204	462	2ND		404	404	462	4TH
	205	205	462	2ND		405	405	462	4TH
	206	206	462	2ND		406	406	462	4TH
	207	207	462	2ND		407	407	462	4TH
	208	208	462	2ND		408	408	462	4TH
	209	209	462	2ND		409	409	462	4TH
	210	210	462	2ND		410	410	462	4TH
	211	211	462	2ND		411	411	462	4TH
	301	301	462	3RD		501	501	462	5TH
	302	302	462	3RD		502	502	462	5TH
	303	303	462	3RD		503	503	462	5TH
	304	304	462	3RD		504	504	462	5TH
	305	305	462	3RD		505	505	462	5TH
	306	306	462	3RD		506	506	462	5TH
	307	307	462	3RD		507	507	462	5TH
	308	308	462	3RD		508	508	462	5TH
	309	309	462	3RD		509	509	462	5TH
	310	310	462	3RD		510	510	462	5TH
	311	311	462	3RD		511	511	462	5TH

85' WIDE
JOHN F. KENNEDY BEACH DRIVE



70' WIDE
9TH AVENUE

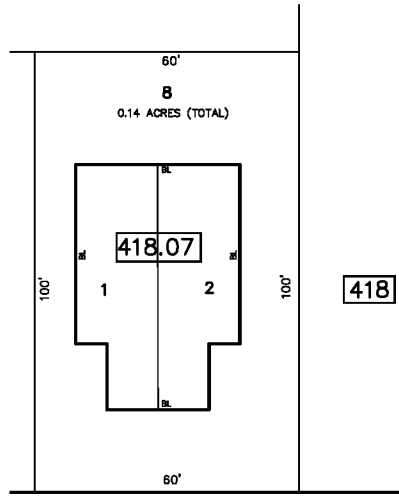
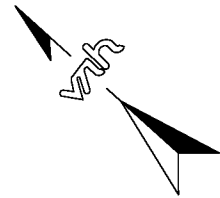
SCALE 1" = 20'
MERMAID CONDOMINIUM

BLOCK NUMBER	LOT NUMBER	UNIT NUMBER	SQ.FT.
418.09	1	1	552
	2	2	552
	3	3	695
	4	4	315
	5	5	279
	6	6	355
	7	7	330
	8	8	277
	9	9	315

THIS TAX MAP HAS BEEN DRAWN USING COMPUTER AIDED DRAFTING/ DESIGN (CAD/D) AND COORDINATE GEOMETRY (COGO)

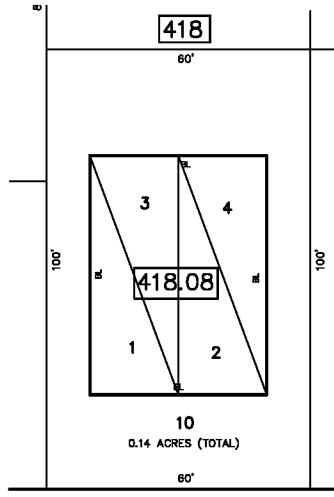
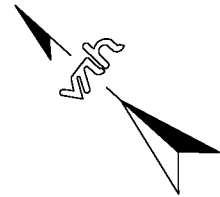
TAX MAP
CITY OF NORTH WILDWOOD
 CAPE MAY COUNTY, NEW JERSEY
 SCALE: AS SHOWN DATE: NOVEMBER 3, 2003
LEWIS H. CONLEY JR.
 NEW JERSEY LICENSED LAND SURVEYOR NO. 21212
 van note-harvey associates, p.c.
 CONSULTING ENGINEERS, PLANNERS, LAND SURVEYORS
 211 N. MAIN STREET CAPE MAY COURT HOUSE, N.J. 08210

REVISIONS		
DATE	NAME	NO.
NOV. 2008	LEWIS H. CONLEY JR.	21212



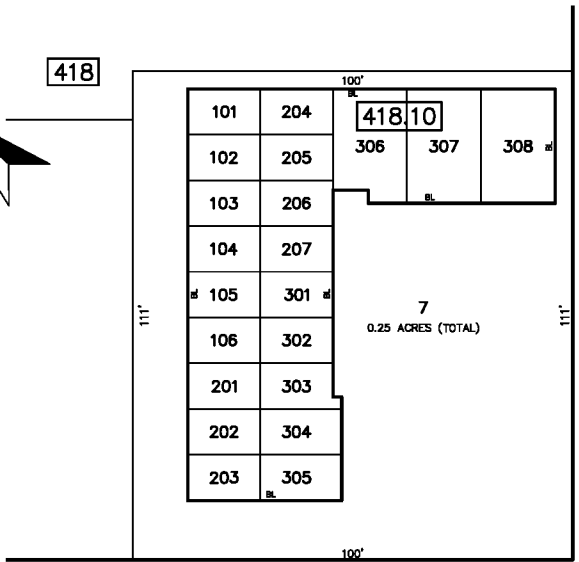
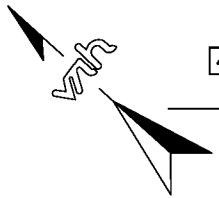
SCALE 1" = 20'
LOTS 1 AND 2 ARE 3 STORY UNITS
521 E. 9TH AVENUE CONDOMINIUM

BLOCK NUMBER	LOT NUMBER	UNIT NUMBER	SQ.FT.
418.07	1	A	2,177
	2	B	2,325



SCALE 1" = 20'
NORTH GULL POINT, A CONDOMINIUM

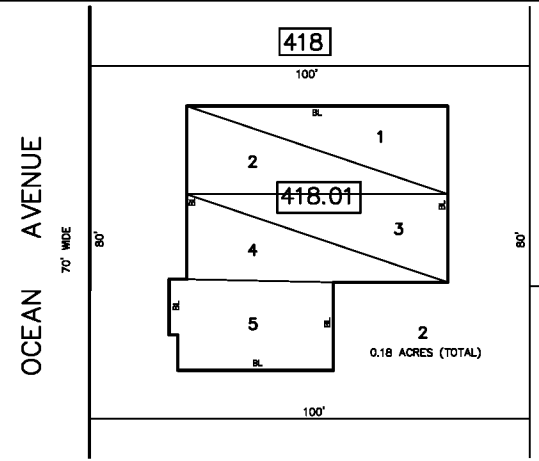
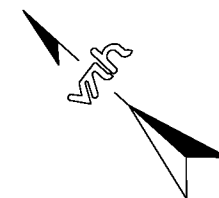
BLOCK NUMBER	LOT NUMBER	UNIT NUMBER	SQ.FT.	FLOOR
418.08	1	A	1,036	2ND
	2	B	1,036	2ND
	3	C	1,036	1ST
	4	D	1,036	1ST



SCALE 1" = 20'
LONG BEACH CONDOMINIUM

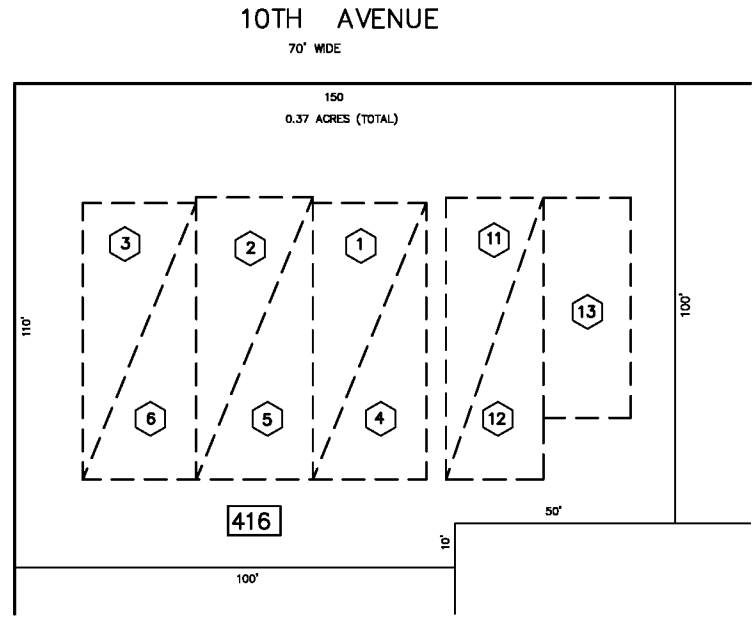
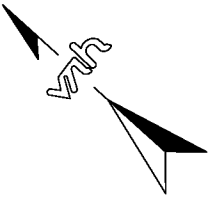
BLOCK NUMBER	LOT NUMBER	UNIT NUMBER	SQ.FT.	FLOOR
418.10	101	101	598	1ST
	102	102	598	1ST
	103	103	732	1ST
	104	104	378	1ST
	105	105	336	1ST
	106	106	336	1ST
	201	201	685	2ND
	202	202	598	2ND
	203	203	598	2ND
	204	204	732	2ND
	205	205	378	2ND
	206	206	336	2ND
	207	207	336	2ND
	301	301	672	3RD
	302	302	330	3RD
	303	303	330	3RD
304	304	330	3RD	
305	305	330	3RD	
306	306	754	3RD	
307	307	754	3RD	
308	308	672	3RD	

JOHN F. KENNEDY BEACH DRIVE



SCALE 1" = 20'
SILVER SANDS CONDOMINIUM

BLOCK NUMBER	LOT NUMBER	UNIT NUMBER	SQ.FT.	FLOOR
418.01	1	1	1,655	1ST
	2	2	1,747	1ST
	3	3	1,655	2ND
	4	4	1,747	2ND
	5	5	2,391	1ST/2ND



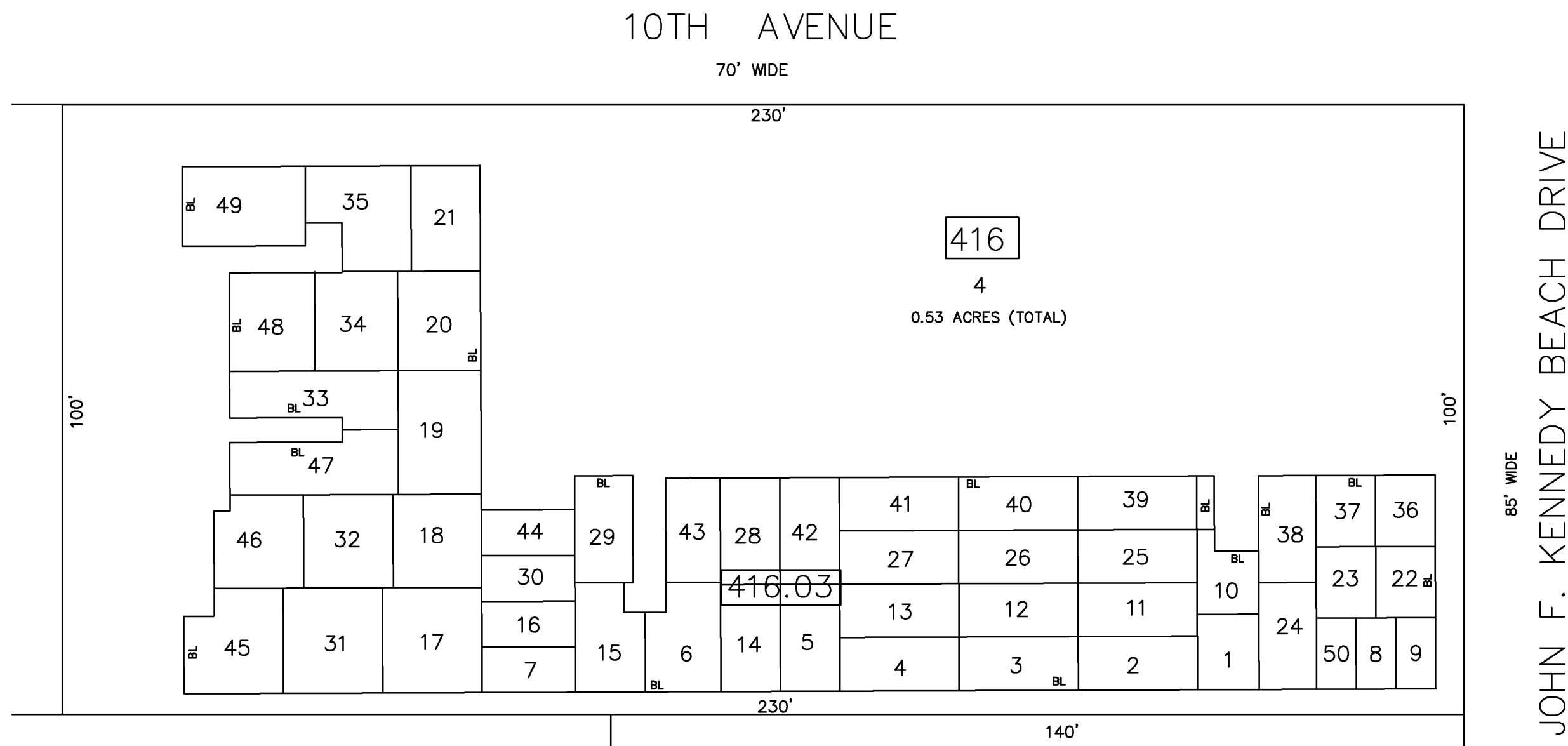
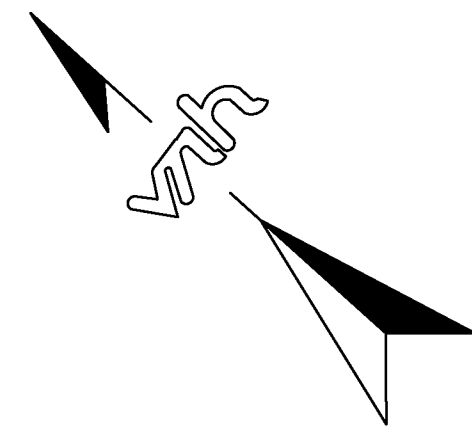
SCALE 1" = 20'
1001 OCEAN AVENUE CONDOMINIUM

BLOCK NUMBER	LOT NUMBER	QUALIFIER	UNIT NUMBER	SQ. FT.	FLOOR
416	2	1	A	1,620	1ST
		2	B	1,705	1ST
		3	C	1,620	1ST
		4	D	1,620	2ND
		5	E	1,705	2ND
		6	F	1,620	2ND
		7	G	1,450	1ST
		8	H	1,450	1ST
		9	I	1,990	2ND

THIS TAX MAP HAS BEEN DRAWN USING COMPUTER AIDED DRAFTING/ DESIGN (CAD/D) AND COORDINATE GEOMETRY (COGO)

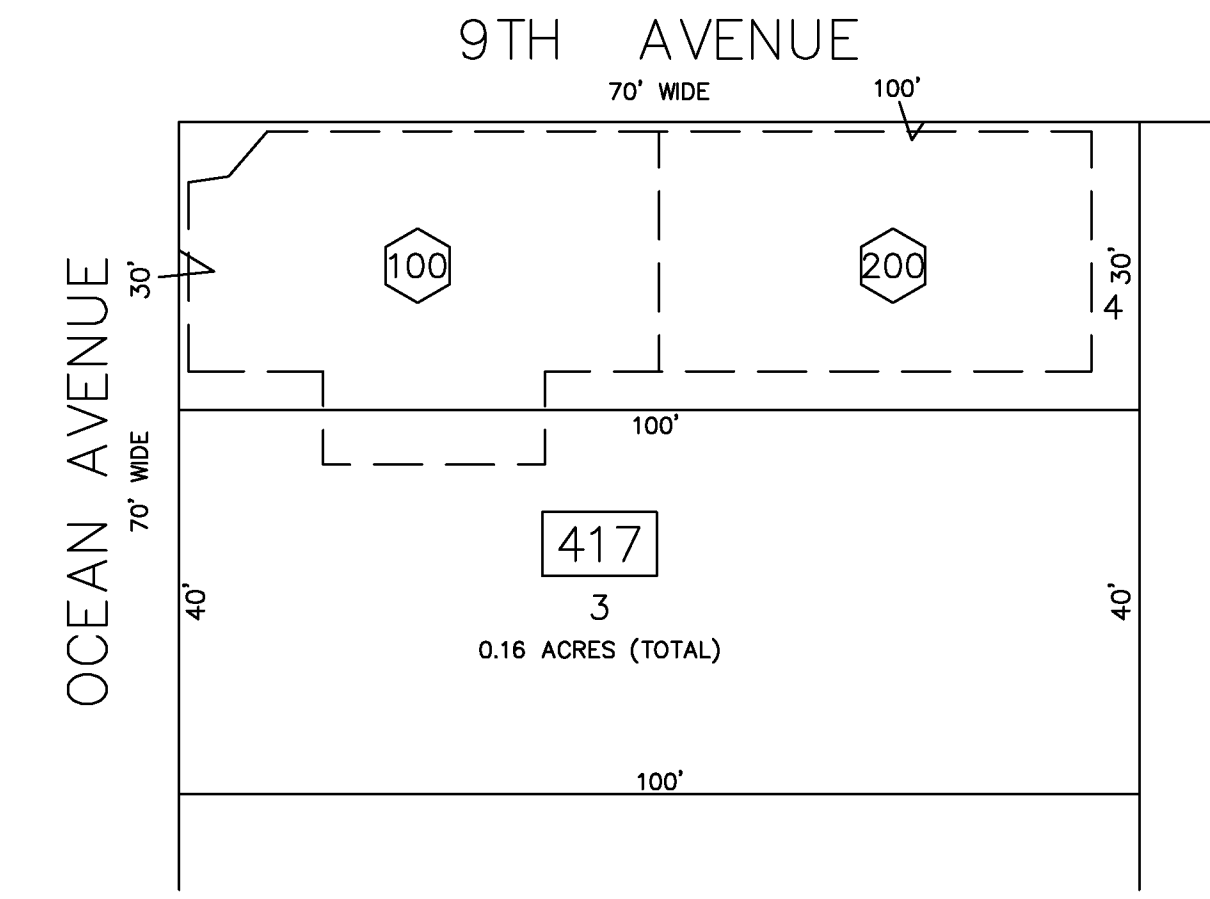
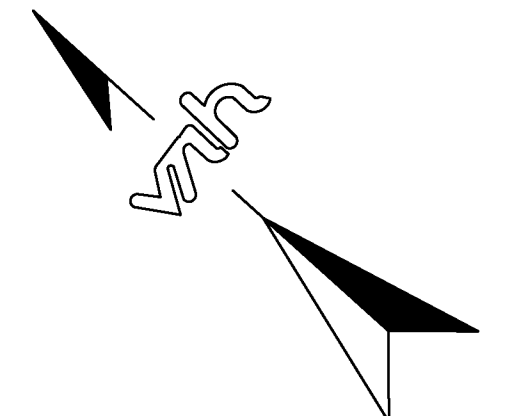
REVISIONS		
DATE	NAME	NO.
NOV. 2008	LEWIS H. CONLEY JR.	21212

TAX MAP
CITY OF NORTH WILDWOOD
CAPE MAY COUNTY, NEW JERSEY
SCALE: AS SHOWN DATE: NOVEMBER 3, 2003
LEWIS H. CONLEY JR.
NEW JERSEY LICENSED LAND SURVEYOR NO. 21212
van note-harvey associates, p.c.
CONSULTING ENGINEERS, PLANNERS, LAND SURVEYORS
211 N. MAIN STREET CAPE MAY COURT HOUSE, N.J. 08210



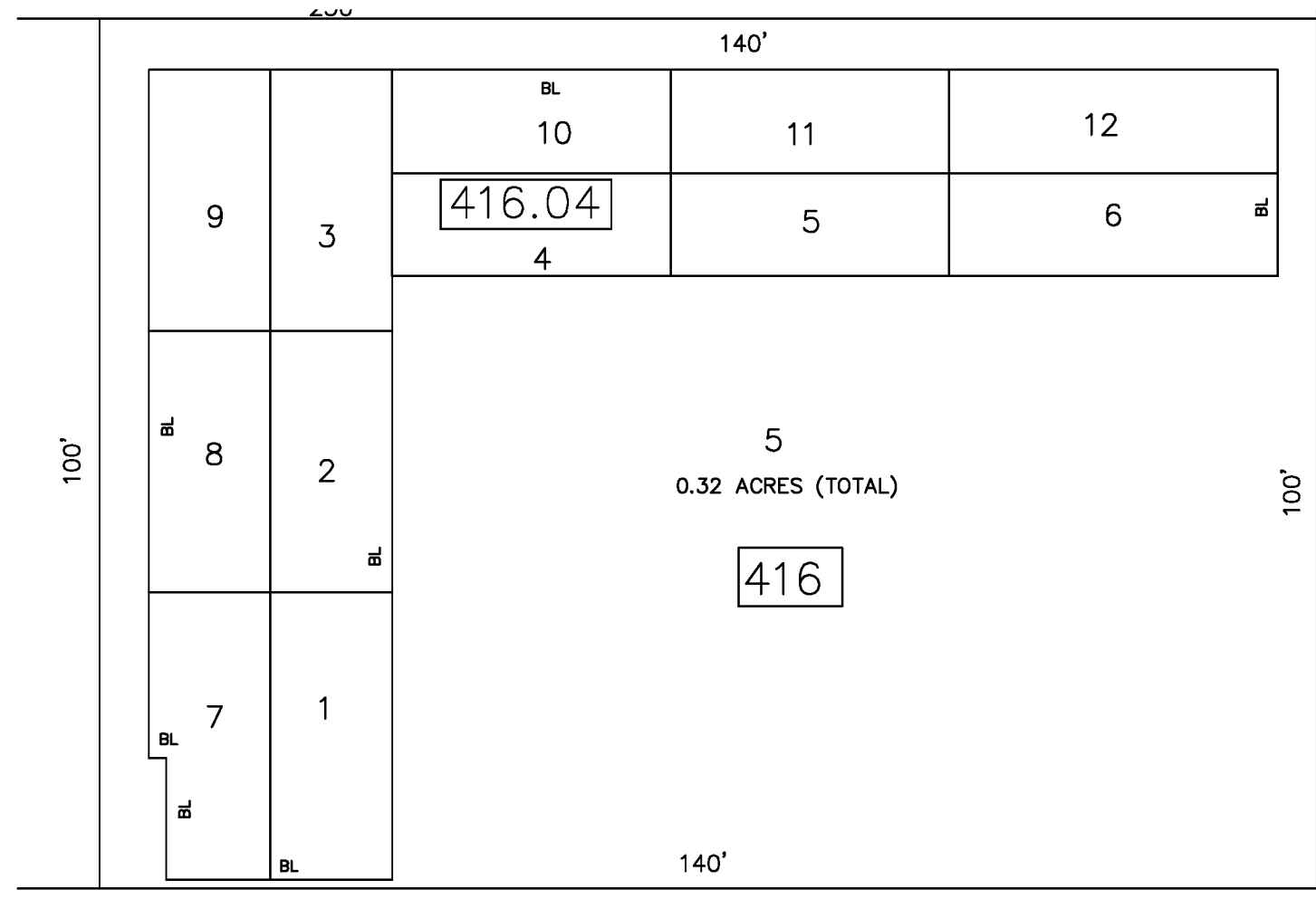
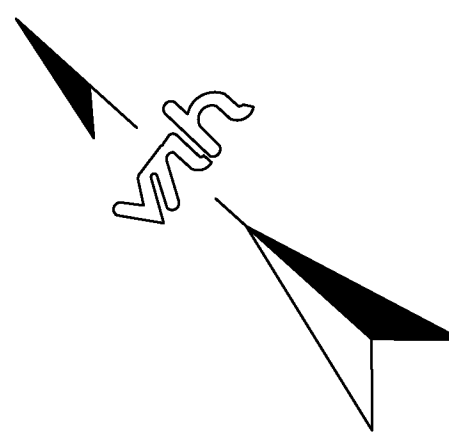
SCALE 1" = 20'
ROMAN HOLIDAY A CONDOMINIUM RESORT COMMUNITY

BLOCK NUMBER	LOT NUMBER	UNIT NUMBER	SQ.FT.	FLOOR	BLOCK NUMBER	LOT NUMBER	UNIT NUMBER	SQ.FT.	FLOOR
416.03	1	101	396	1ST	416.03	26	305	396	3RD
	2	102	396	1ST		27	306	396	3RD
	3	103	396	1ST		28	307	396	3RD
	4	104	396	1ST		29	308	396	3RD
	5	105	396	1ST		30	309	396	3RD
	6	106	396	1ST		31	310	978	3RD
	7	107	396	1ST		32	312	506	3RD
	8	201	395	2ND		33	313	506	3RD
	9	202	395	2ND		34	314	506	3RD
	10	203	396	2ND		35	315	506	3RD
	11	204	396	2ND		36	401	486	4TH
	12	205	396	2ND		37	402	486	4TH
	13	206	396	2ND		38	403	396	4TH
	14	207	396	2ND		39	404	396	4TH
	15	208	396	2ND		40	405	396	4TH
	16	209	396	2ND		41	406	396	4TH
	17	210	825	2ND		42	407	396	4TH
	18	212	560	2ND		43	408	396	4TH
	19	213	560	2ND		44	409	396	4TH
	20	214	560	2ND		45	410	978	4TH
	21	215	560	2ND		46	412	506	4TH
	22	301	432	3RD		47	413	506	4TH
	23	302	432	3RD		48	414	506	4TH
	24	303	396	3RD		49	415	506	4TH
	25	304	396	3RD		50	100	432	1ST



SCALE 1" = 20'
901 OCEAN AVENUE CONDOMINIUM

BLOCK NUMBER	LOT NUMBER	QUALIFIER	UNIT NUMBER	SQ. FT.	FLOOR
417	3 & 4	C100	100	2,545	1ST
		C200	200	2,179	2ND



BLOCK NUMBER	LOT NUMBER	UNIT NUMBER	SQ.FT.	FLOOR
416.04	1	1	1,400	1ST/2ND
	2	2	1,200	1ST/2ND
	3	3	1,200	1ST/2ND
	4	4	1,200	1ST/2ND
	5	5	1,200	1ST/2ND
	6	6	1,400	1ST/2ND
	7	7	1,400	2ND/3RD
	8	8	1,200	2ND/3RD
	9	9	1,200	2ND/3RD
	10	10	1,200	2ND/3RD
	11	11	1,200	2ND/3RD
	12	12	1,200	2ND/3RD

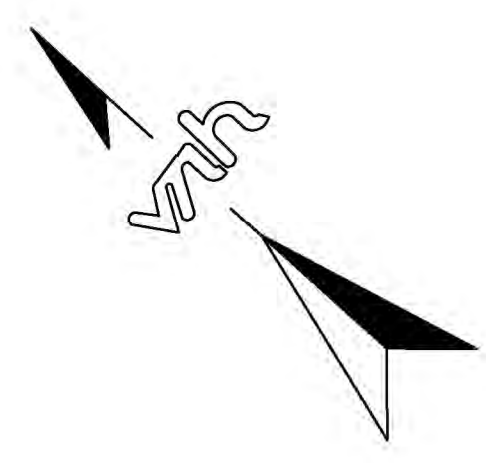
SCALE 1" = 20'
EAST ISLAND BEACH RESORT CONDOMINIUM

THIS TAX MAP HAS BEEN DRAWN USING COMPUTER AIDED DRAFTING/ DESIGN (CAD/D) AND COORDINATE GEOMETRY (COGO)

LEGEND
② = QUALIFIER C0002

REVISIONS		
DATE	NAME	NO.
DEC. 2011	LEWIS H. CONLEY JR.	21212

TAX MAP
CITY OF NORTH WILDWOOD
CAPE MAY COUNTY, NEW JERSEY
SCALE: AS SHOWN DATE: NOVEMBER 2008
LEWIS H. CONLEY JR.
NEW JERSEY LICENSED LAND SURVEYOR NO. 21212
van note-harvey associates, p.c.
CONSULTING ENGINEERS, PLANNERS, LAND SURVEYORS
211 N. MAIN STREET CAPE MAY COURT HOUSE, N.J. 08210



THE OVERLAPPING LINES & DIMENSIONS SHOWN ARE PLOTTED IN ACCORDANCE WITH THE METES AND BOUNDS DESCRIPTIONS APPEARING IN THE LAST DEED OF RECORD FOR EACH PARCEL & DO NOT PURPORT TO REPRESENT TITLE OR OWNERSHIP STATUS IN ANY MANNER. THESE SITUATIONS ARE SUBJECT TO SOLUTION BY THE PROPERTY OWNERS CONCERNED.

TOWNSHIP OF MIDDLE
CITY OF NORTH WILDWOOD

OTTEN'S BASIN

BEACH CREEK

SHEET NO. 40

5TH AVENUE

AVENUE

6TH AVENUE

SHEET NO. 37

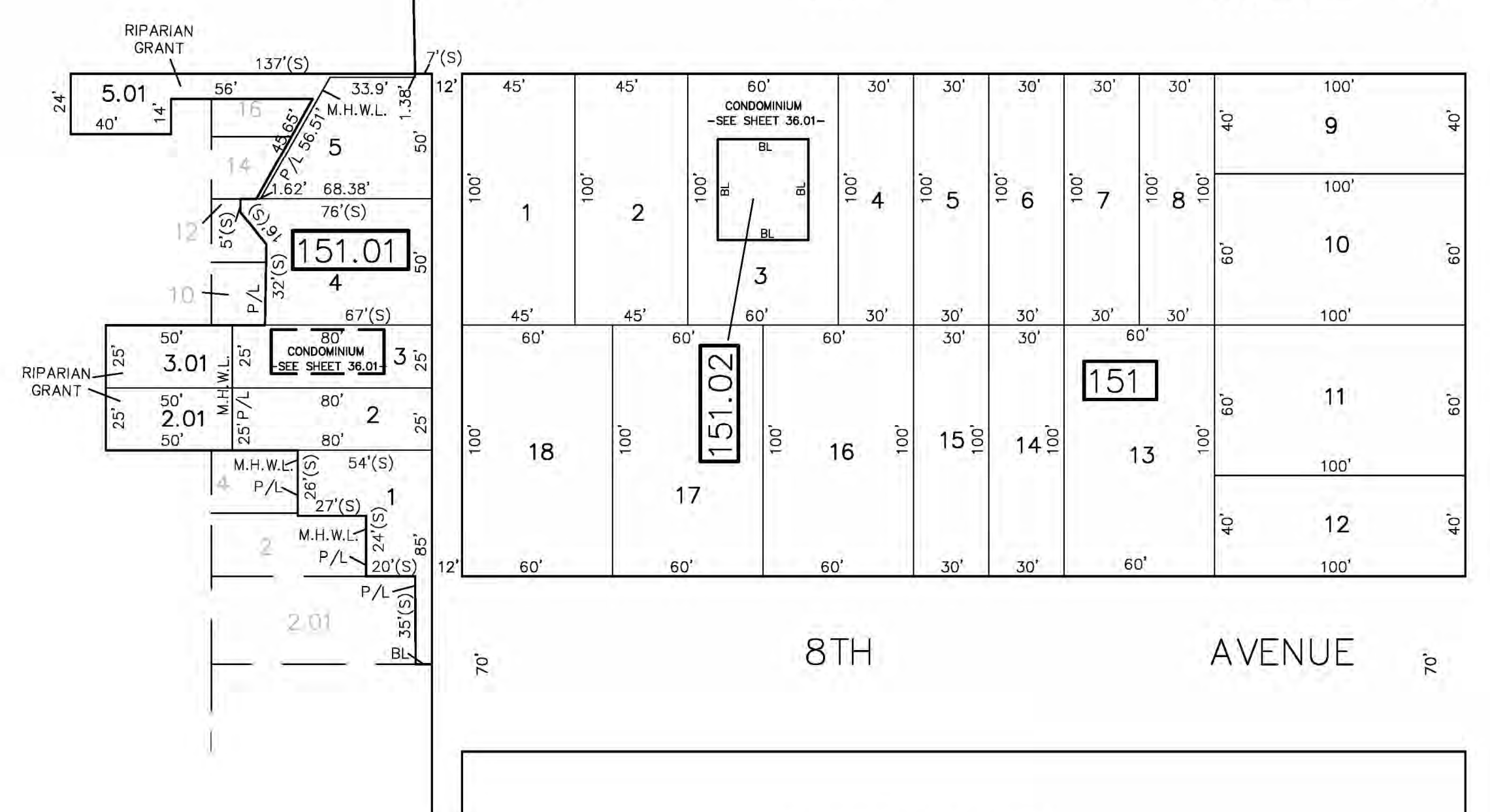
7TH AVENUE

NEW YORK

8TH AVENUE

SHEET NO. 31

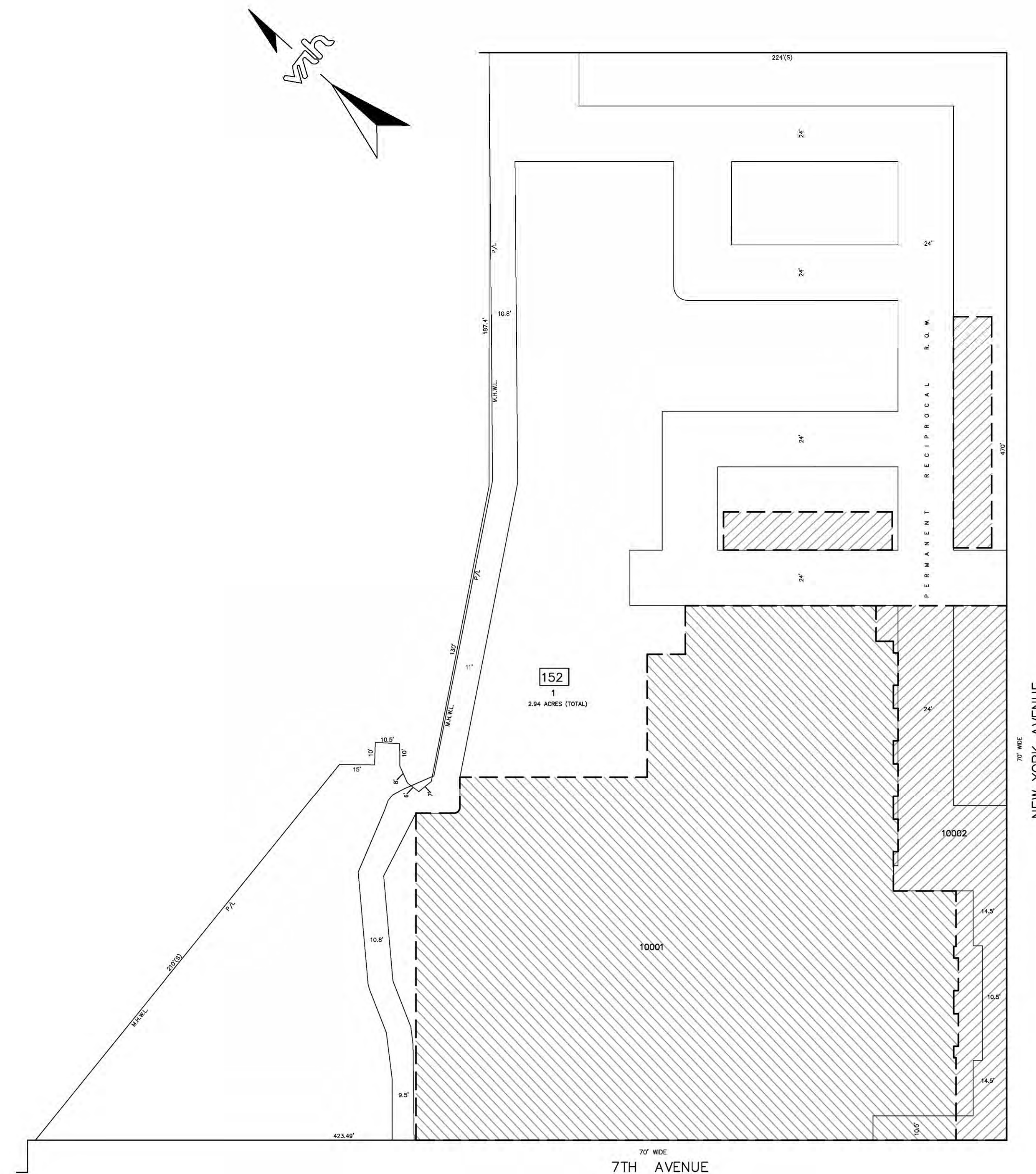
SHEET NO. 32



THIS TAX MAP HAS BEEN DRAWN USING COMPUTER AIDED DRAFTING/ DESIGN (CAD/D) AND COORDINATE GEOMETRY (COGO)

TAX MAP
CITY OF NORTH WILDWOOD
 CAPE MAY COUNTY, NEW JERSEY
 SCALE: 1" = 50' DATE: NOVEMBER 3, 2003
LEWIS H. CONLEY JR.
 NEW JERSEY LICENSED LAND SURVEYOR NO. 21212
 van note-harvey associates, p.c.
 CONSULTING ENGINEERS, PLANNERS, LAND SURVEYORS
 211 N. MAIN STREET CAPE MAY COURT HOUSE, N.J. 08210

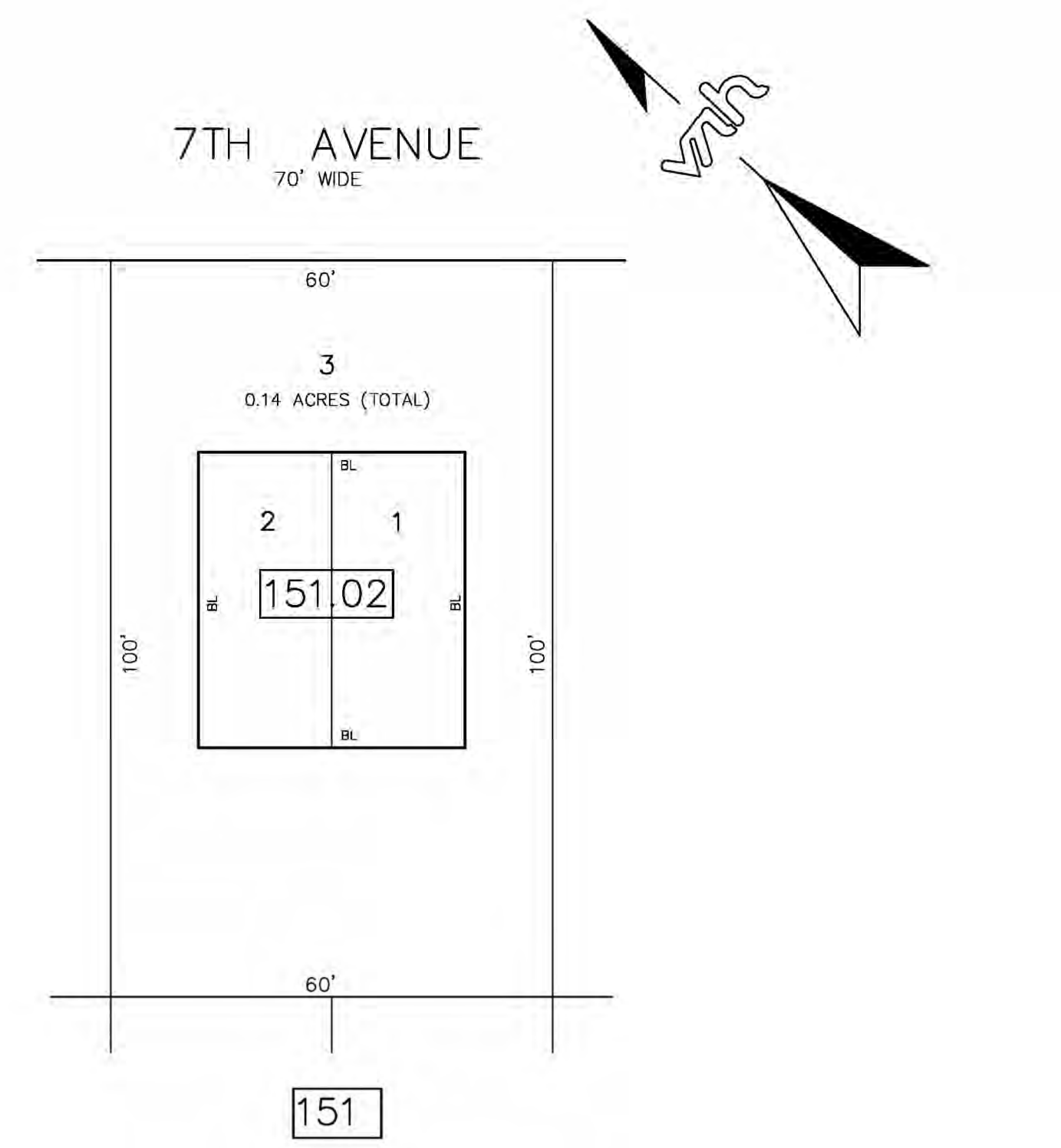
REVISIONS		
DATE	NAME	NO.
SEPT. 2013	LEWIS H. CONLEY JR.	21212



SCALE: 1"=30'

MARINA BAY TOWERS

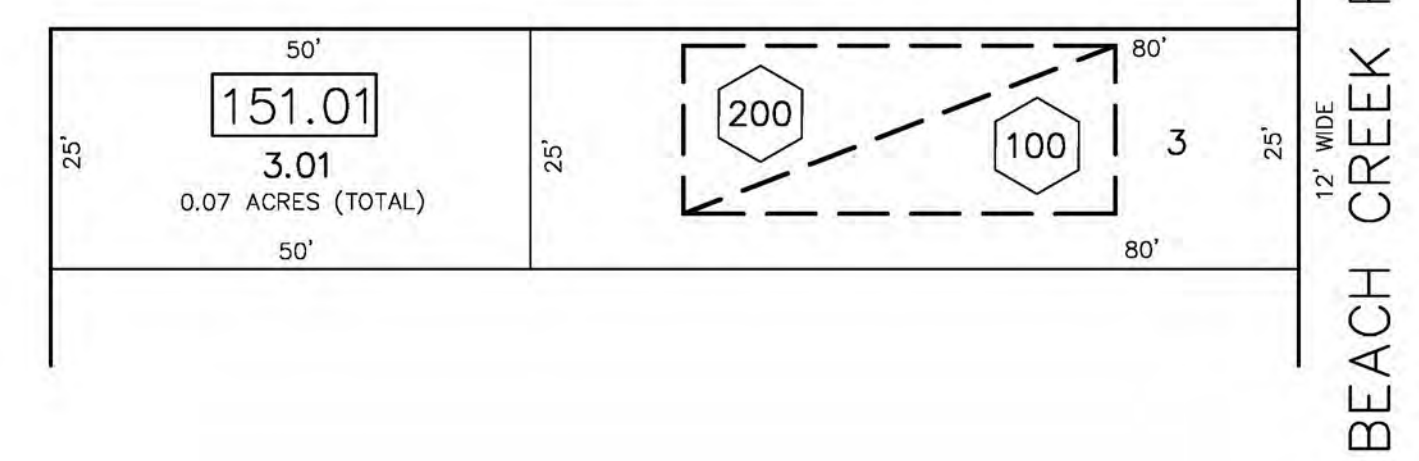
BLOCK NUMBER	LOT NUMBER	UNIT NUMBER	SQ. FT.	FLOOR
152	10001	RESIDENTIAL	160,000	-
	10002	COMMERCIAL	4,211	-



SCALE 1" = 20'
LOTS 1 AND 2 ARE 2 STORY UNITS

212 WEST 7TH AVENUE CONDOMINIUM

BLOCK NUMBER	LOT NUMBER	UNIT NUMBER	SQ. FT.
151.02	1	A	1,455
	2	B	1,455



SCALE: 1"=20'

707 BEACH CREEK ROAD CONDOMINIUM

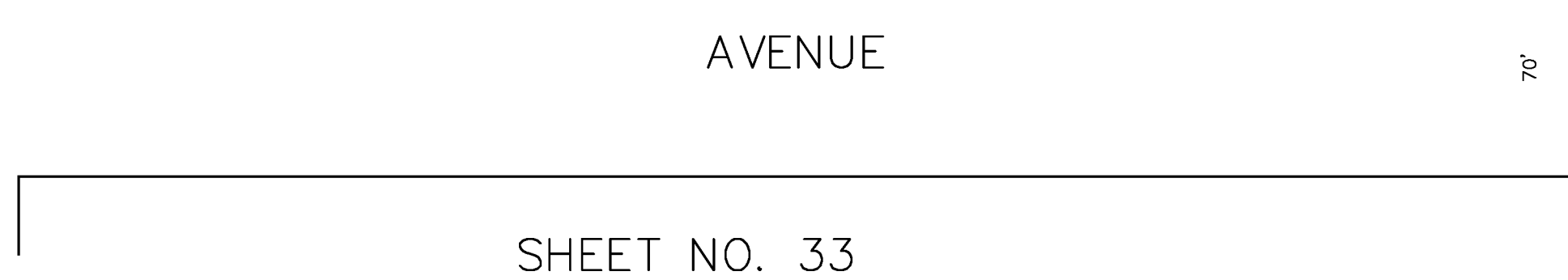
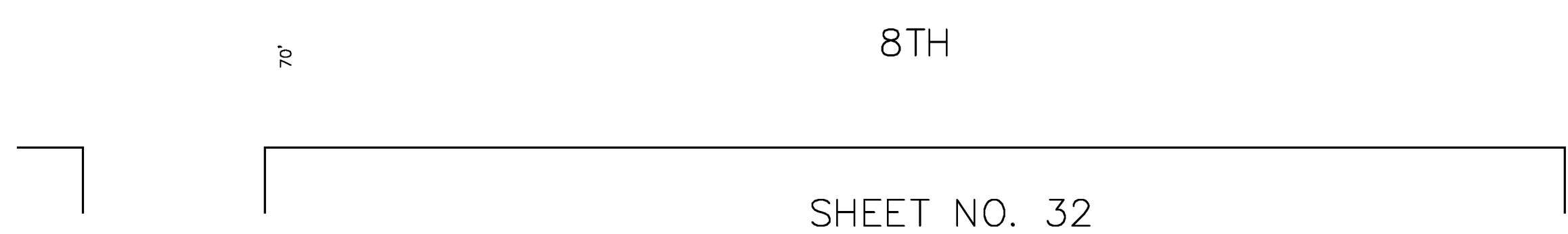
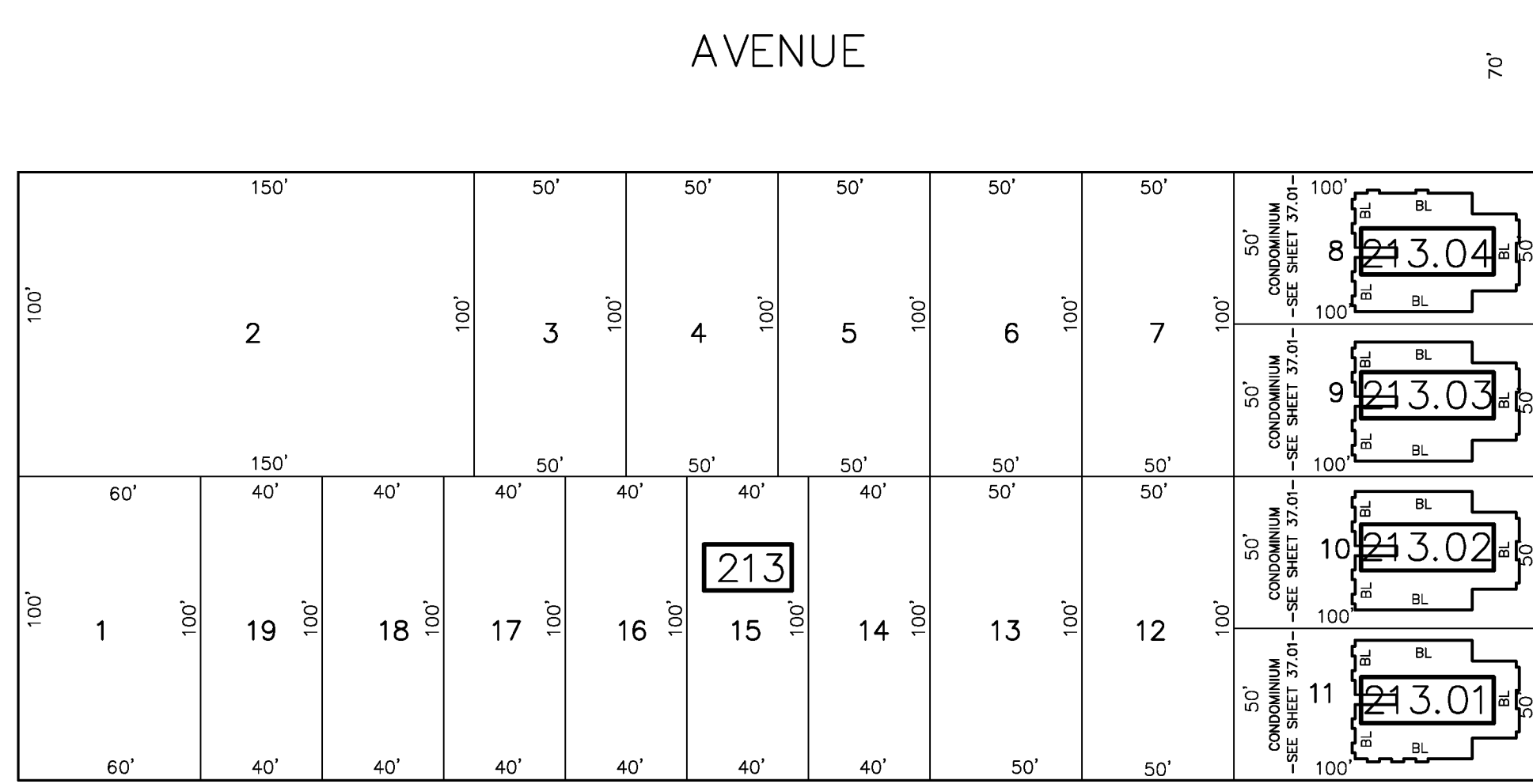
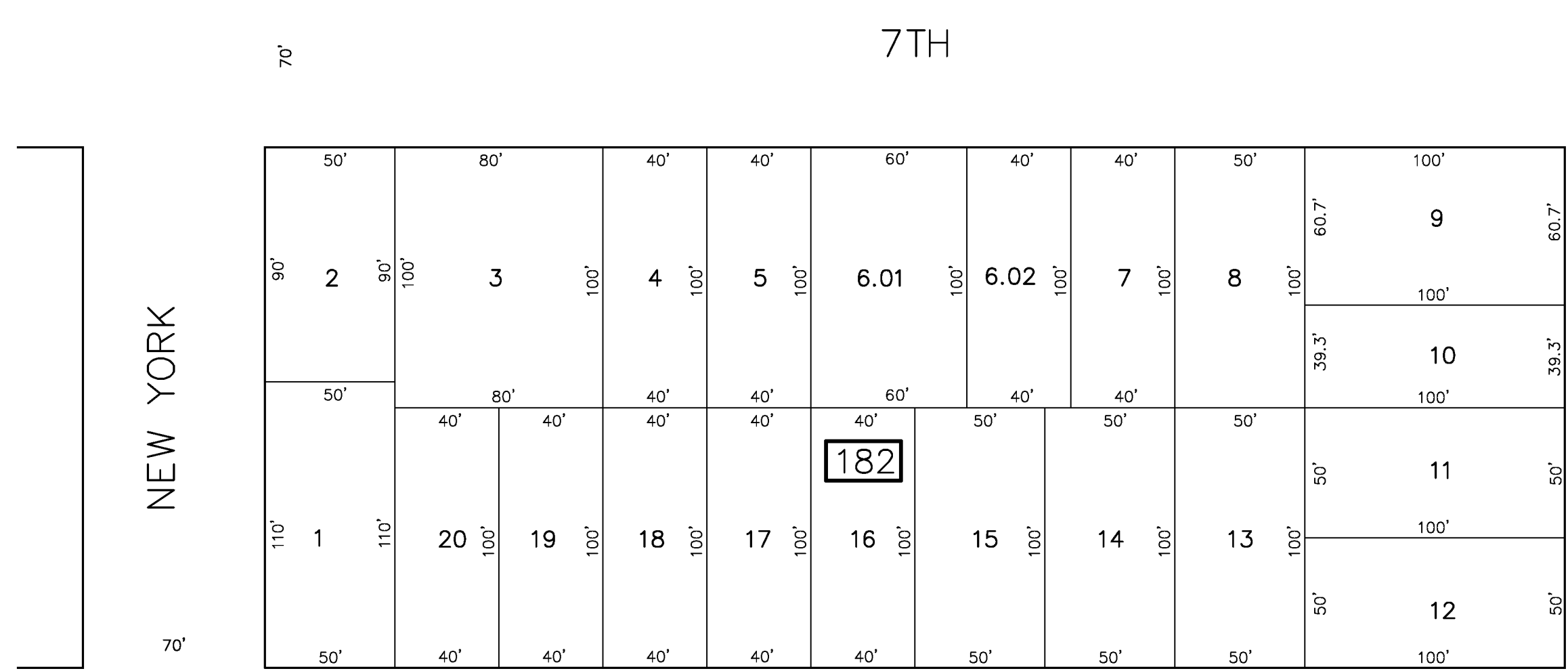
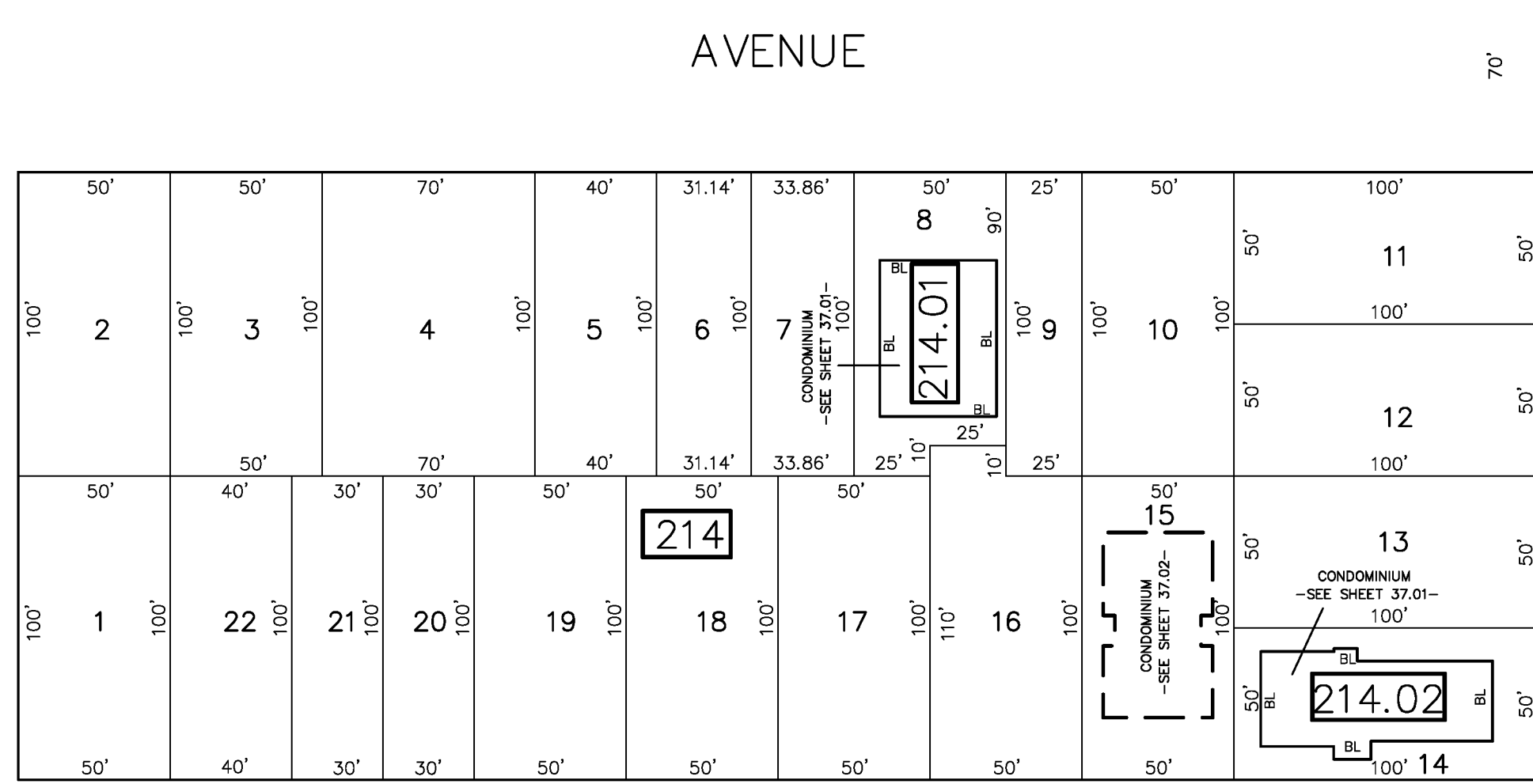
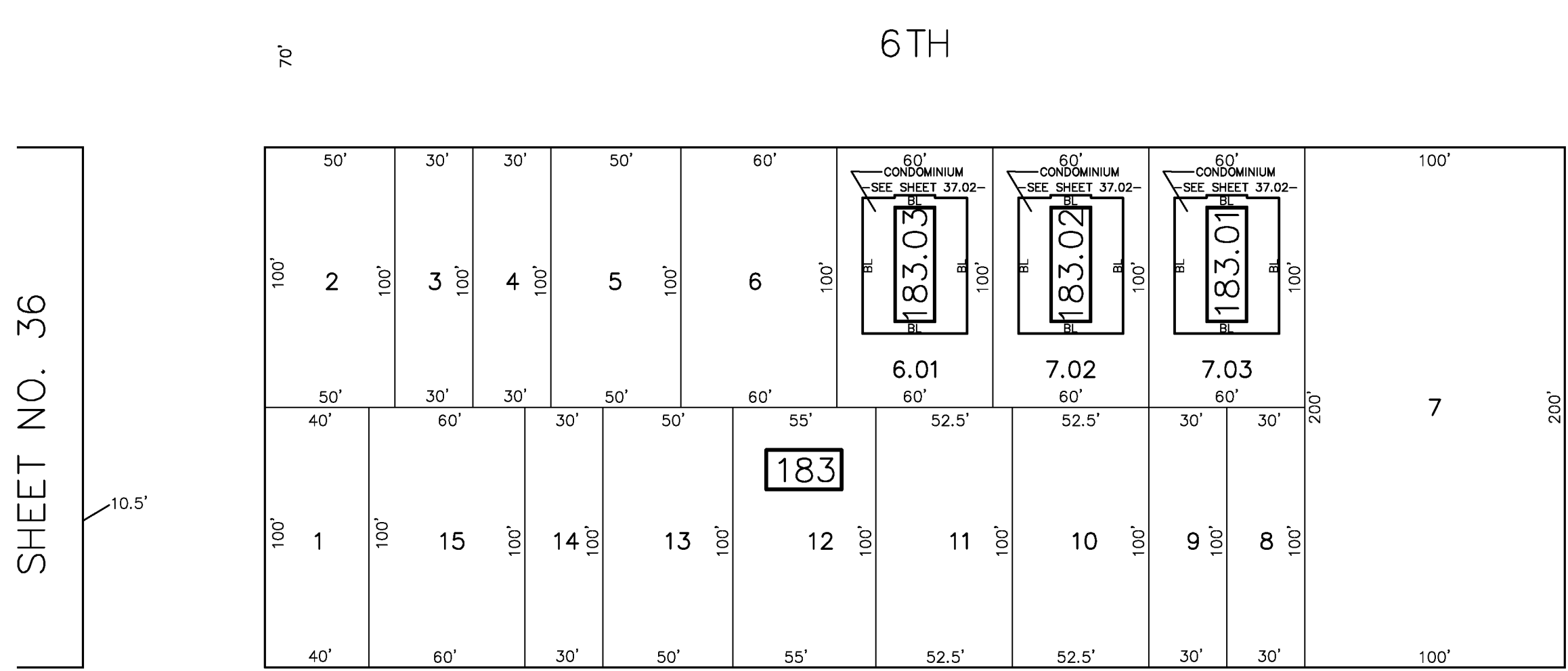
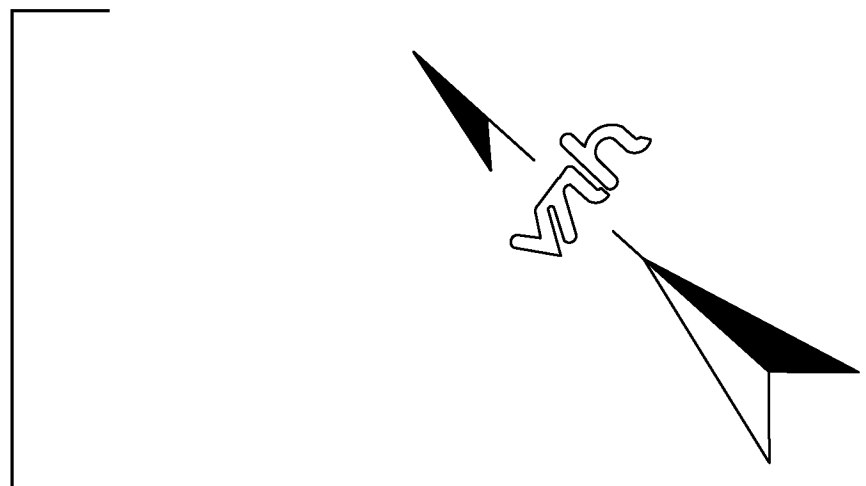
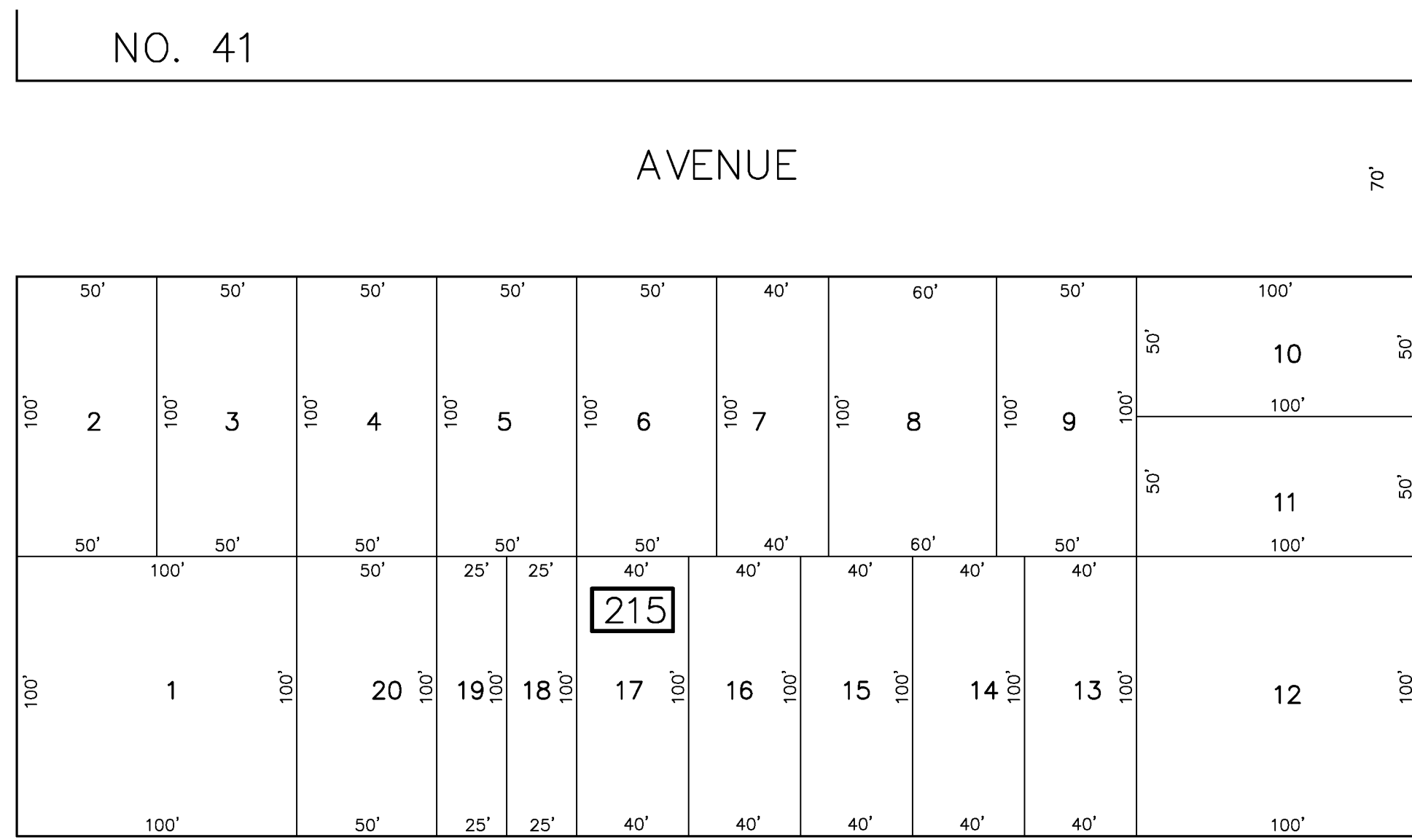
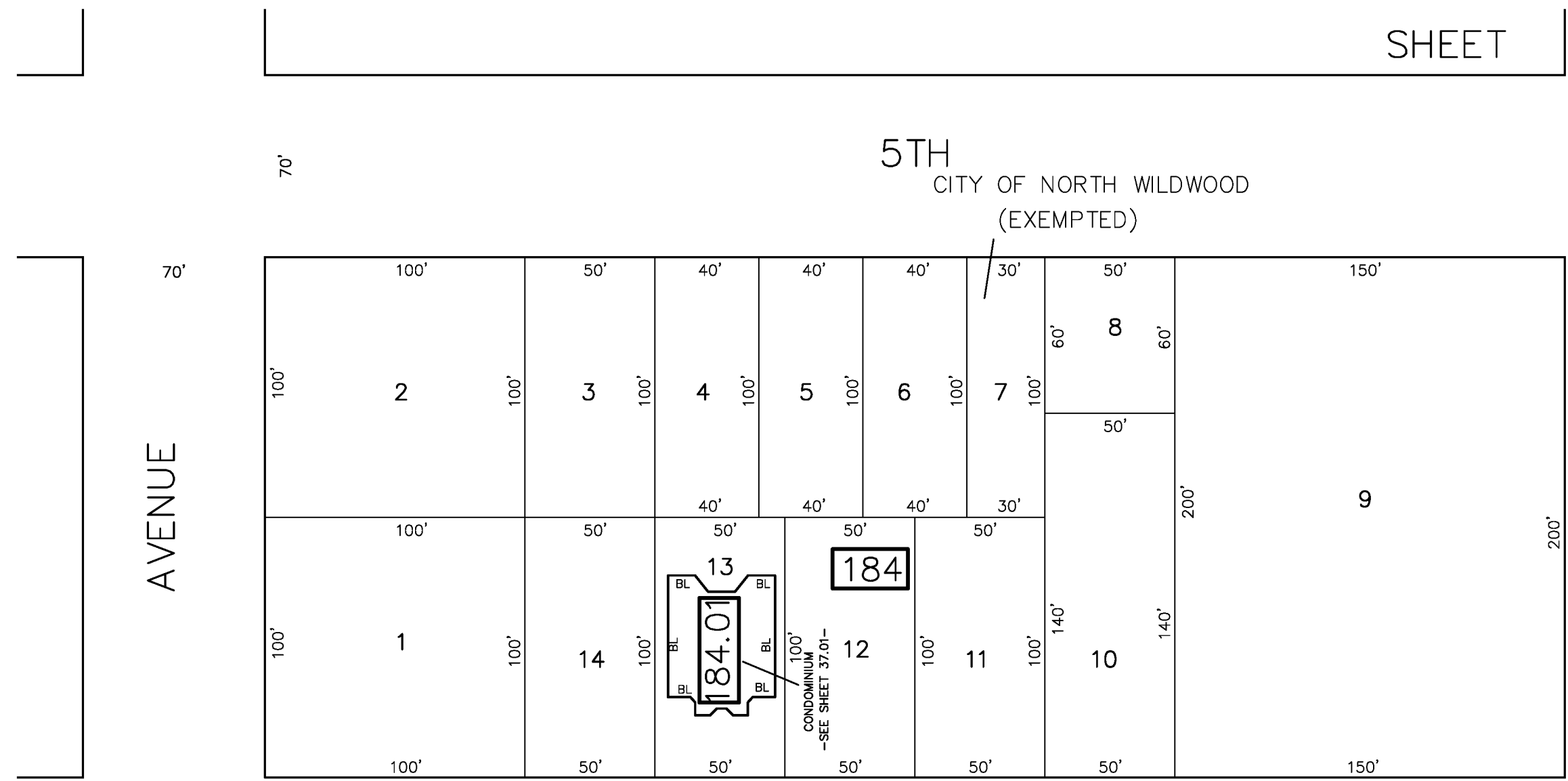
BLOCK NUMBER	LOT NUMBER	QUALIFIER	UNIT NUMBER	SQ. FT.	FLOOR
151.01	3	C100	100	732	1ST
		C200	200	732	2ND

LEGEND
② = QUALIFIER C0002

REVISIONS		
DATE	NAME	NO.
SEPT. 2013	LEWIS H. CONLEY JR.	21212

THIS TAX MAP HAS BEEN DRAWN USING COMPUTER AIDED DRAFTING/ DESIGN (CAD/D) AND COORDINATE GEOMETRY (COGO)

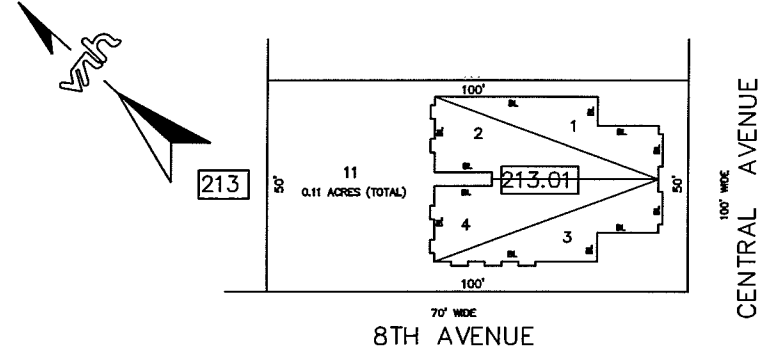
TAX MAP
CITY OF NORTH WILDWOOD
 CAPE MAY COUNTY, NEW JERSEY
 SCALE: AS SHOWN DATE: NOVEMBER 3, 2003
LEWIS H. CONLEY JR.
 NEW JERSEY LICENSED LAND SURVEYOR NO. 21212
 van note-harvey associates, p.c.
 CONSULTING ENGINEERS, PLANNERS, LAND SURVEYORS
 211 N. MAIN STREET CAPE MAY COURT HOUSE, N.J. 08210



THIS TAX MAP HAS BEEN DRAWN USING COMPUTER AIDED DRAFTING/
DESIGN (CAD/D) AND COORDINATE GEOMETRY (COGO)

REVISIONS		
DATE	NAME	NO.
NOV. 2008	LEWIS H. CONLEY JR.	21212
SEPT. 2013	LEWIS H. CONLEY JR.	21212

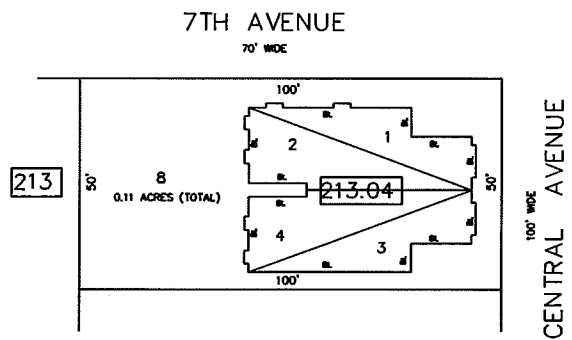
TAX MAP
CITY OF NORTH WILDWOOD
CAPE MAY COUNTY, NEW JERSEY
SCALE: 1" = 50' DATE: NOVEMBER 3, 2003
LEWIS H. CONLEY JR.
NEW JERSEY LICENSED LAND SURVEYOR NO. 21212
van note-harvey associates, p.c.
CONSULTING ENGINEERS, PLANNERS, LAND SURVEYORS
211 N. MAIN STREET CAPE MAY COURT HOUSE, N.J. 08210



SCALE 1" = 20'

THE 712 CENTRAL AVENUE CONDOMINIUM

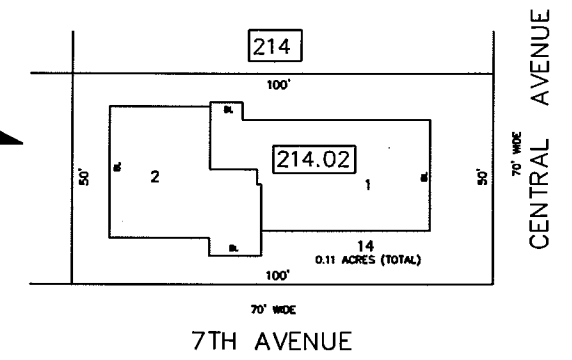
BLOCK NUMBER	LOT NUMBER	UNIT NUMBER	SQ. FT.	FLOOR
213.01	1	712A	1,250	1ST
	2	712B	1,250	2ND
	3	714A	1,250	1ST
	4	714B	1,250	2ND



SCALE 1" = 20'

700 CENTRAL AVENUE CONDOMINIUM

BLOCK NUMBER	LOT NUMBER	UNIT NUMBER	SQ. FT.	FLOOR
213.04	1	700A	1,250	1ST
	2	700B	1,250	2ND
	3	702A	1,250	1ST
	4	702B	1,250	2ND

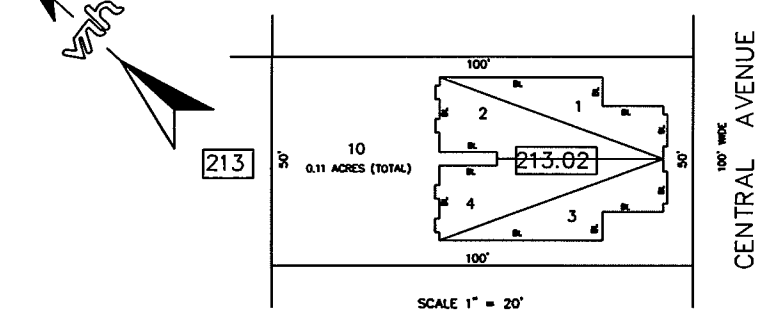


SCALE 1" = 20'

LOTS 1 AND 2 ARE 1 STORY UNITS

125 E. 7TH AVENUE CONDOMINIUM

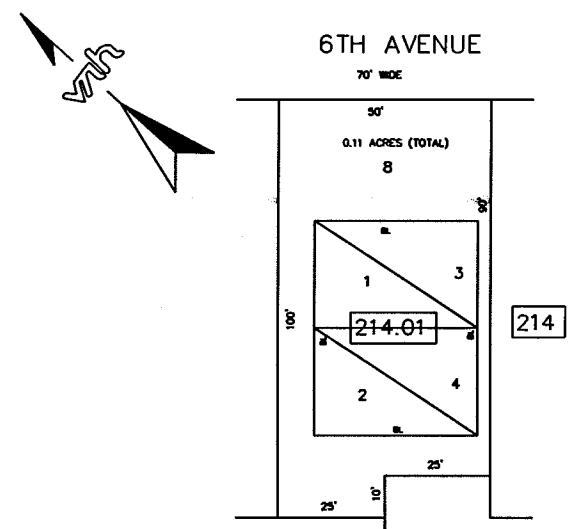
BLOCK NUMBER	LOT NUMBER	UNIT NUMBER	SQ. FT.
214.02	1	1	1,183
	2	2	912



SCALE 1" = 20'

THE 708 CENTRAL AVENUE CONDOMINIUM

BLOCK NUMBER	LOT NUMBER	UNIT NUMBER	SQ. FT.	FLOOR
213.02	1	708A	1,250	1ST
	2	708B	1,250	2ND
	3	710A	1,250	1ST
	4	710B	1,250	2ND

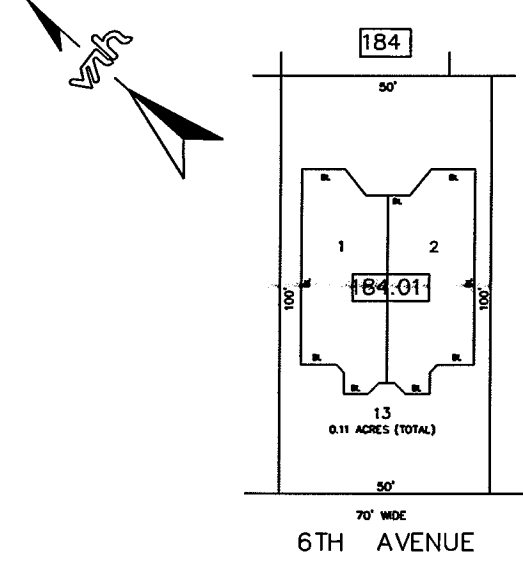


SCALE 1" = 20'

LOTS 3 AND 4 ARE FIRST FLOOR UNITS
LOTS 1 AND 2 ARE SECOND FLOOR UNITS

124 E. 6TH STREET CONDOMINIUM

BLOCK NUMBER	LOT NUMBER	UNIT NUMBER	SQ. FT.
214.01	1	1	985
214.01	2	2	985
214.01	3	3	985
214.01	4	4	985

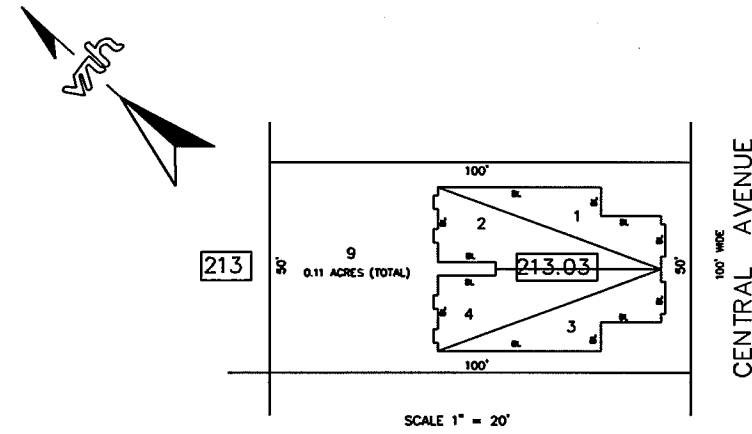


SCALE 1" = 20'

LOTS 1 AND 2 ARE 1 STORY UNITS

SHIP'S WATCH CONDOMINIUM

BLOCK NUMBER	LOT NUMBER	UNIT NUMBER	SQ. FT.
184.01	1	A	1,774
	2	B	1,774



SCALE 1" = 20'

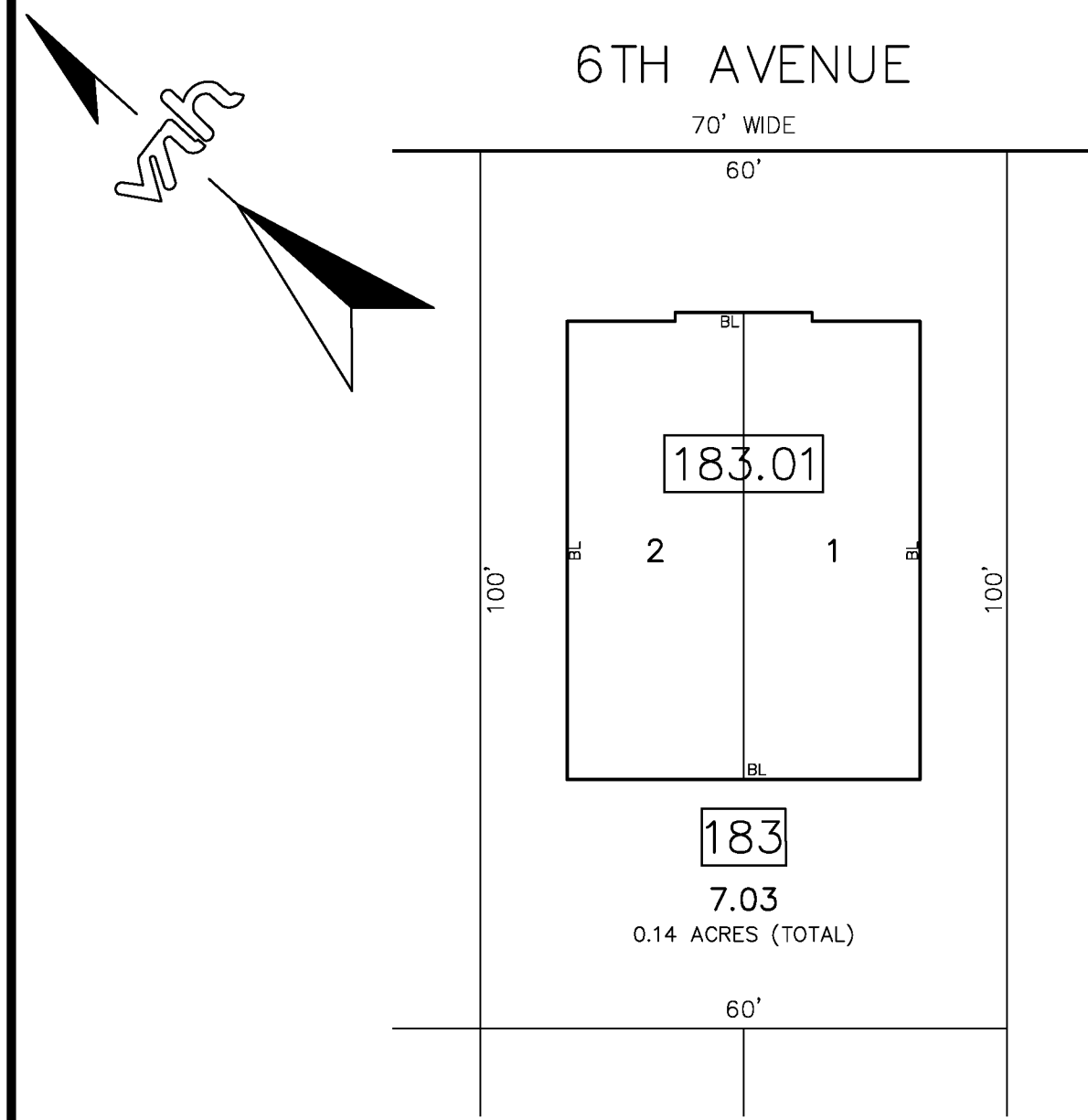
THE 704 CENTRAL AVENUE CONDOMINIUM

BLOCK NUMBER	LOT NUMBER	UNIT NUMBER	SQ. FT.	FLOOR
213.03	1	704A	1,250	1ST
	2	704B	1,250	2ND
	3	706A	1,250	1ST
	4	706B	1,250	2ND

REVISIONS		
DATE	NAME	NO.

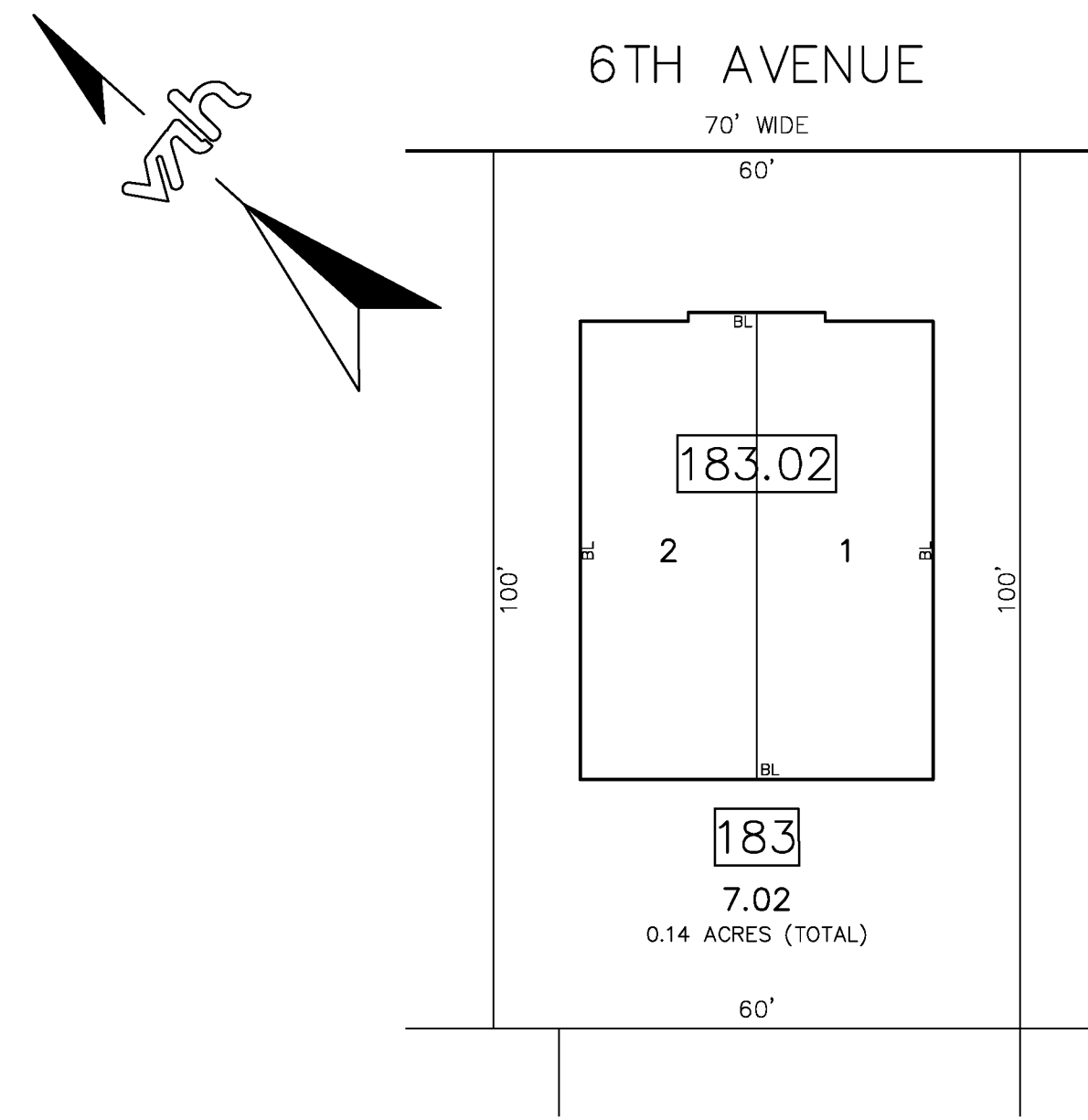
THIS TAX MAP HAS BEEN DRAWN USING COMPUTER AIDED DRAFTING/ DESIGN (CAD/D) AND COORDINATE GEOMETRY (COGO)

TAX MAP
 CITY OF NORTH WILDWOOD
 CAPE MAY COUNTY, NEW JERSEY
 SCALE: AS SHOWN DATE: NOVEMBER 3, 2003
LEWIS H. CONLEY JR.
 NEW JERSEY LICENSED LAND SURVEYOR NO. 21212
 van note-harvey associates, p.c.
 CONSULTING ENGINEERS, PLANNERS, LAND SURVEYORS
 211 N. MAIN STREET CAPE MAY COURT HOUSE, N.J. 08210



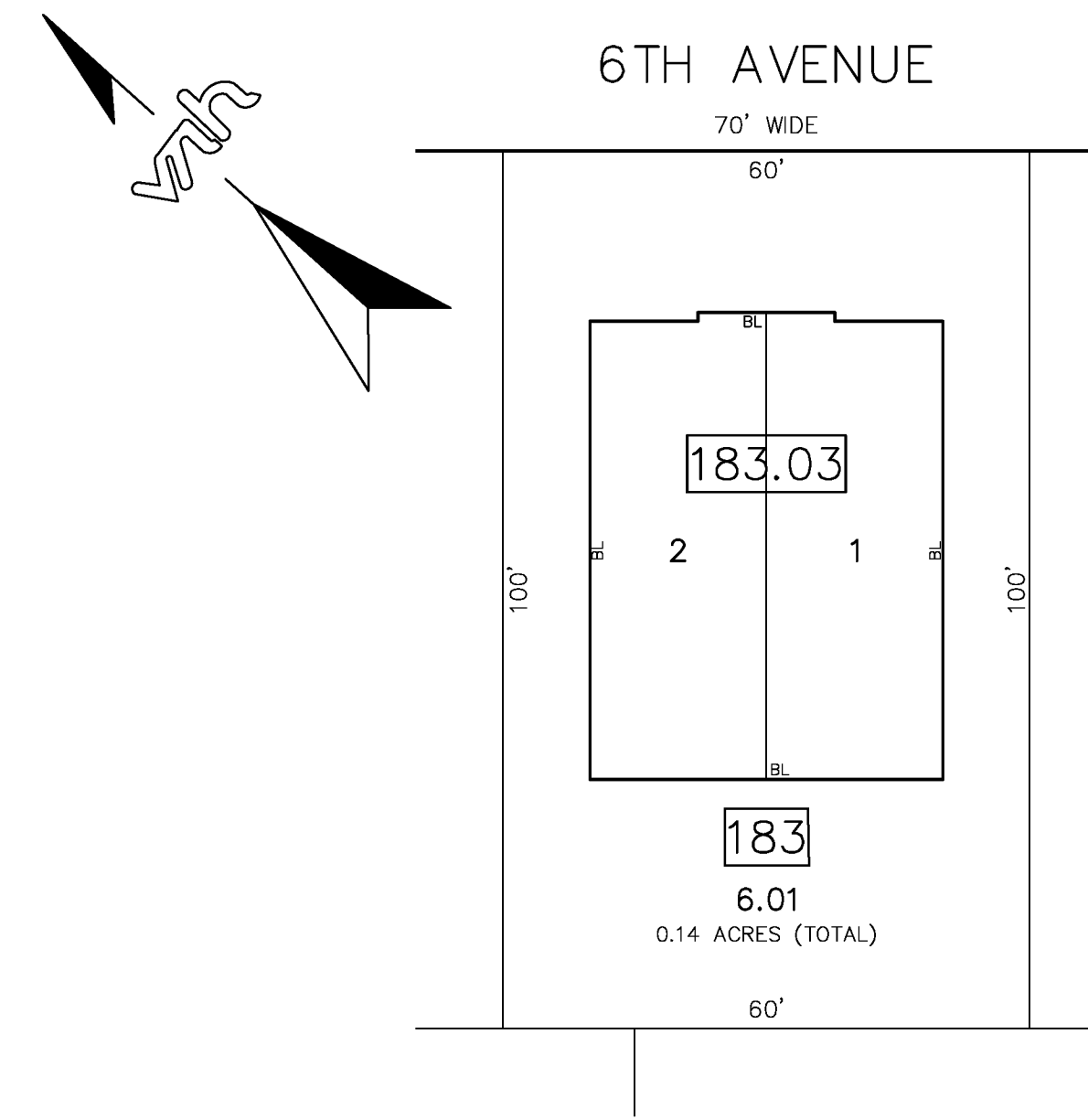
SCALE 1" = 20'
102-104 SIXTH AVENUE CONDOMINIUM

BLOCK NUMBER	LOT NUMBER	UNIT NUMBER	SQ. FT.	FLOOR
183.01	1	102-W	2,580	1ST/2ND
	2	104-W	2,580	1ST/2ND



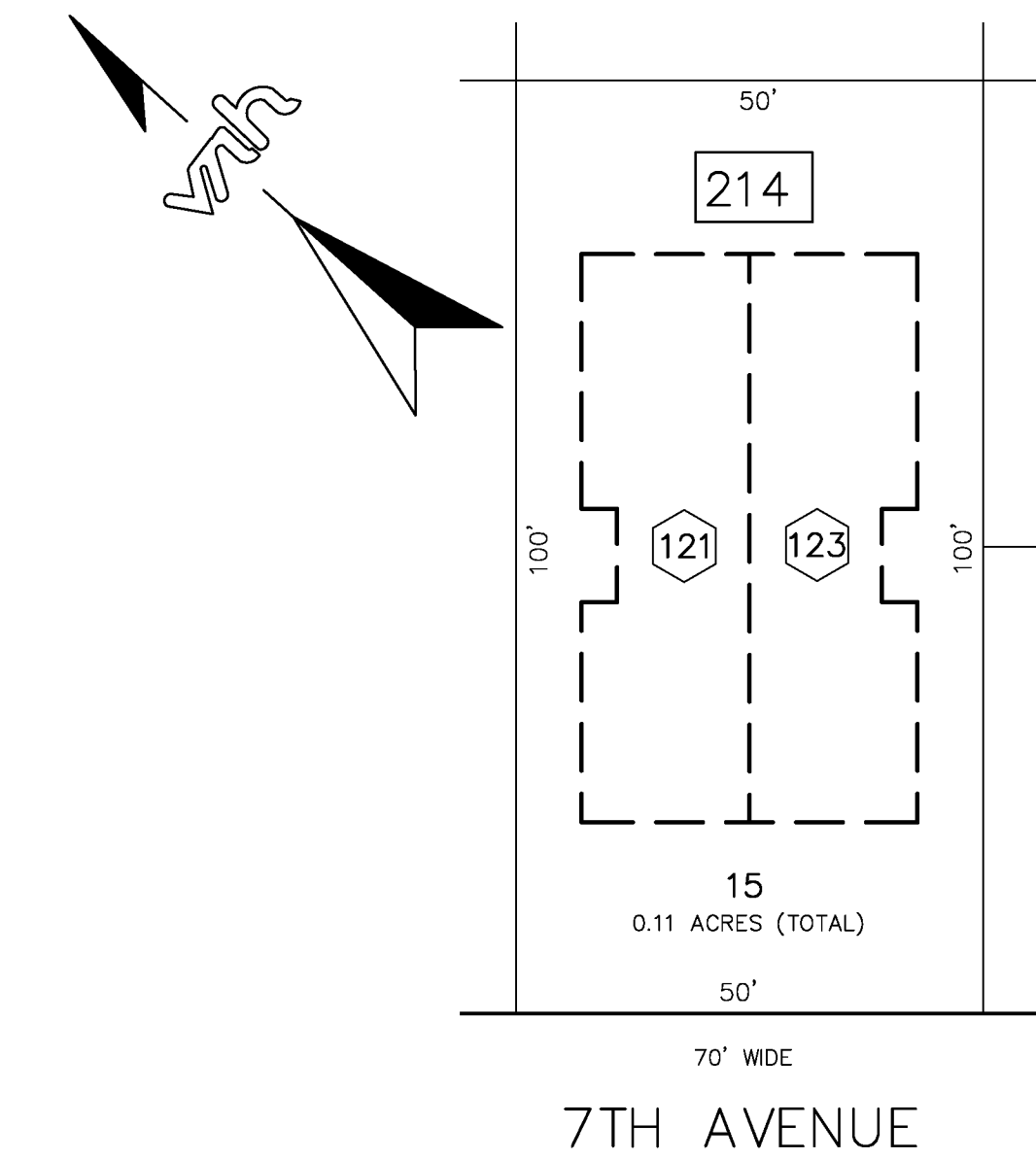
SCALE 1" = 20'
106-108 SIXTH AVENUE CONDOMINIUM

BLOCK NUMBER	LOT NUMBER	UNIT NUMBER	SQ. FT.	FLOOR
183.02	1	106-W	2,108	1ST/2ND
	2	108-W	2,108	1ST/2ND



SCALE 1" = 20'
110-112 SIXTH AVENUE CONDOMINIUM

BLOCK NUMBER	LOT NUMBER	UNIT NUMBER	SQ. FT.	FLOOR
183.03	1	110-W	2,244	1ST/2ND
	2	112-W	2,244	1ST/2ND



SCALE 1" = 20'
121-123 SEVENTH AVENUE CONDOMINIUM

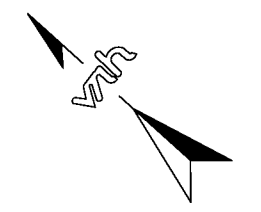
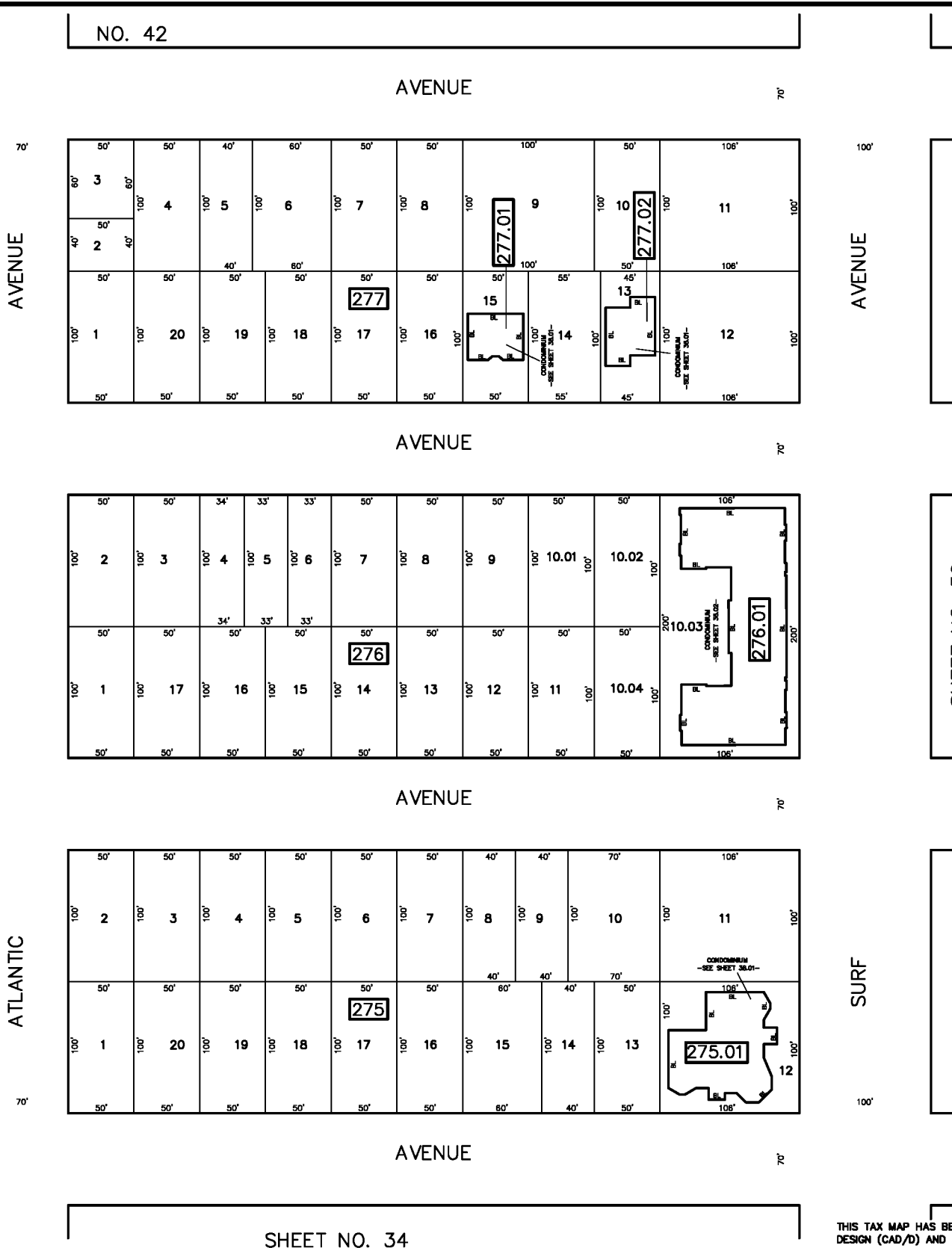
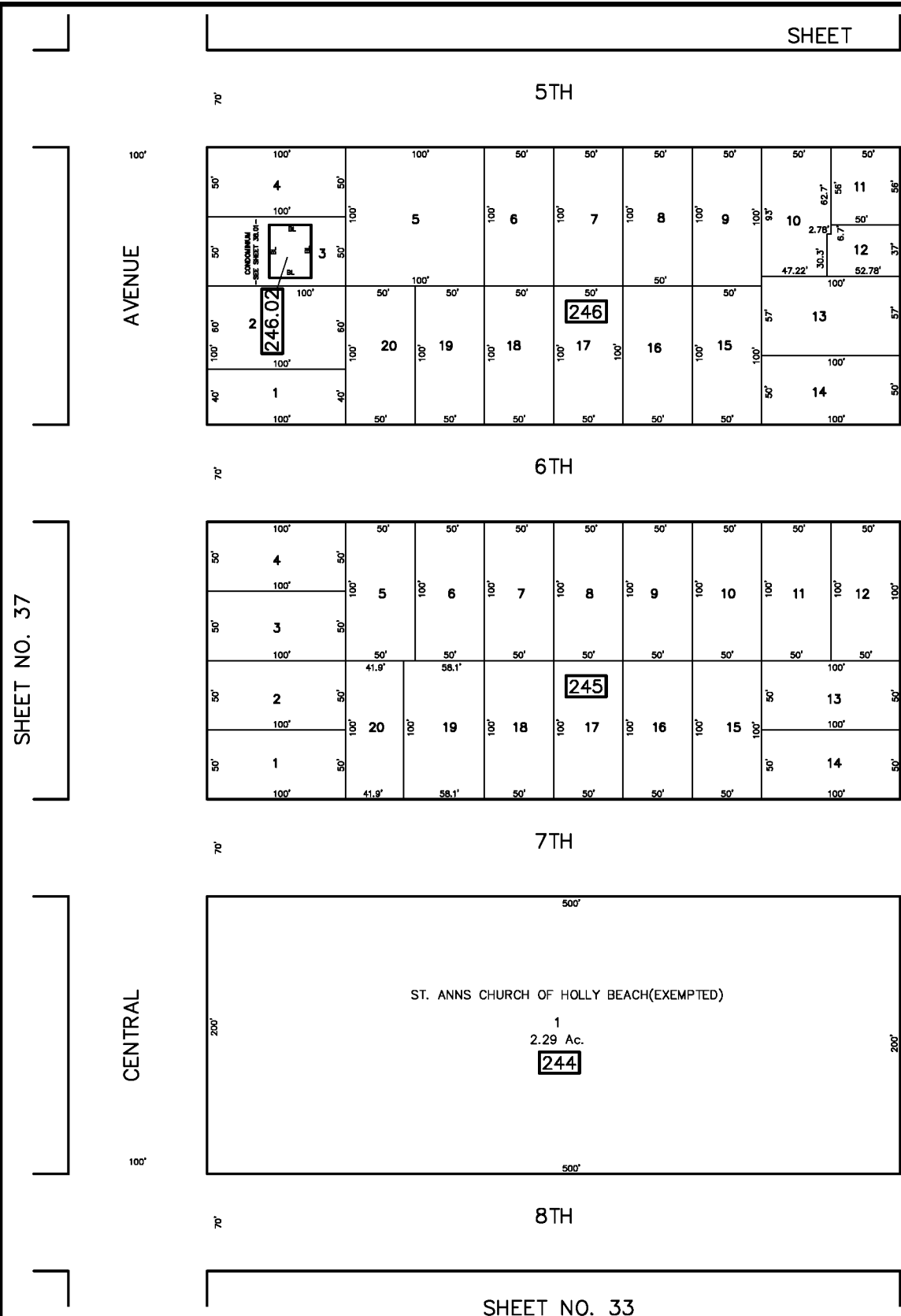
BLOCK NUMBER	LOT NUMBER	QUALIFIER	UNIT NUMBER	SQ. FT.	FLOOR
214	15	C121	121	3,020	1ST/2ND/3RD
		C123	123	3,020	1ST/2ND/3RD

THIS TAX MAP HAS BEEN DRAWN USING COMPUTER AIDED DRAFTING/ DESIGN (CAD/D) AND COORDINATE GEOMETRY (COGO)

LEGEND
 = QUALIFIER C0002

REVISIONS		
DATE	NAME	NO.
SEPT. 2013	LEWIS H. CONLEY JR.	21212

TAX MAP
CITY OF NORTH WILDWOOD
 CAPE MAY COUNTY, NEW JERSEY
 SCALE: AS SHOWN DATE: NOVEMBER 2008
LEWIS H. CONLEY JR.
 NEW JERSEY LICENSED LAND SURVEYOR NO. 21212
 van note-harvey associates, p.c.
 CONSULTING ENGINEERS, PLANNERS, LAND SURVEYORS
 211 N. MAIN STREET CAPE MAY COURT HOUSE, N.J. 08210



SHEET NO. 37

CENTRAL

SHEET NO. 33

ATLANTIC

SHEET NO. 34

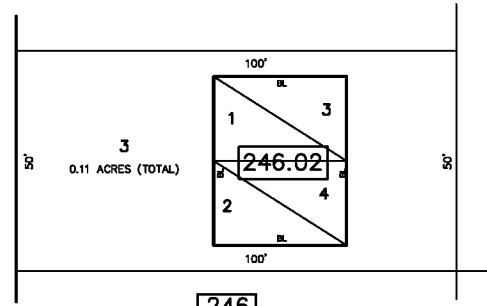
SHEET NO. 39

THIS TAX MAP HAS BEEN DRAWN USING COMPUTER AIDED DRAFTING/ DESIGN (CAD/D) AND COORDINATE GEOMETRY (COGO)

TAX MAP
CITY OF NORTH WILDWOOD
 CAPE MAY COUNTY, NEW JERSEY
 SCALE: 1" = 50' DATE: NOVEMBER 3, 2003
LEWIS H. CONLEY JR.
 NEW JERSEY LICENSED LAND SURVEYOR NO. 21212
 van note-harvey associates, p.c.
 CONSULTING ENGINEERS, PLANNERS, LAND SURVEYORS
 211 N. MAIN STREET CAPE MAY COURT HOUSE, N.J. 08210

REVISIONS		
DATE	NAME	NO.
NOV. 2008	LEWIS H. CONLEY JR.	21212

CENTRAL AVENUE
100' WIDE



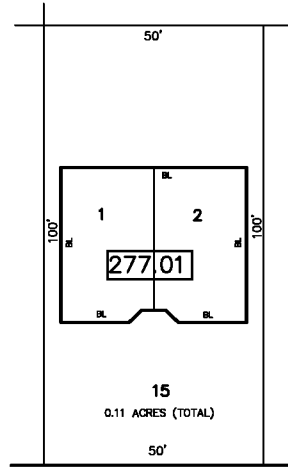
246

SCALE 1" = 20'
LOT NUMBERS 1 & 2 FIRST FLOOR UNITS
LOT NUMBER 3 & 4 SECOND FLOOR UNITS

CENTRAL AVENUE CONDOMINIUM

BLOCK NUMBER	LOT NUMBER	UNIT NUMBER	SQ.FT.
246.02	1	1	578
	2	2	578
	3	3	578
	4	4	578

277



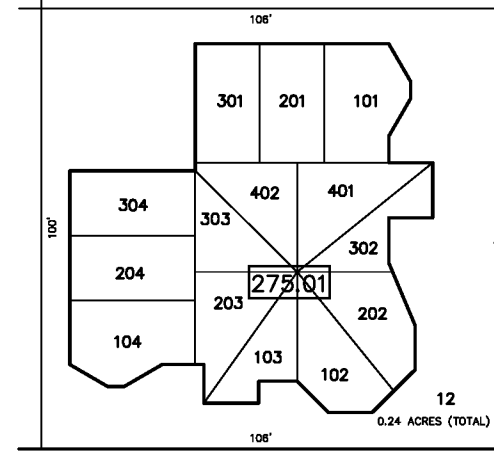
70' WIDE

6TH AVENUE

SCALE 1" = 20'
LOT NUMBER 1 & 2 ARE 2 STORY UNITS
SIXTH EAST CONDOMINIUM

BLOCK NUMBER	LOT NUMBER	UNIT NUMBER	SQ.FT.
277.01	1	1	1,463
	2	2	1,463

275

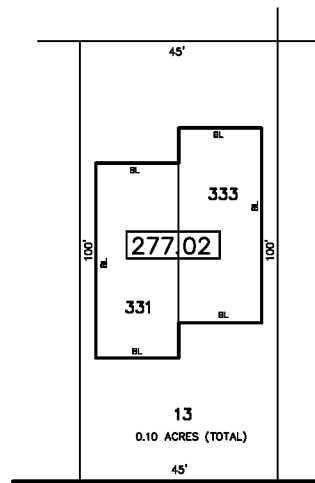
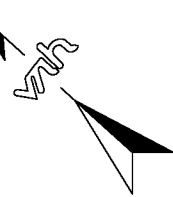


70' WIDE

8TH AVENUE

SCALE 1" = 20'
SEAGATE CONDOMINIUM

BLOCK NUMBER	LOT NUMBER	UNIT NUMBER	SQ.FT.	FLOOR
275.01	101	101	932	1ST
	102	102	1,103	1ST
	103	103	1,103	1ST
	104	104	932	1ST
	201	201	932	2ND
	202	202	1,103	2ND
	203	103	1,103	2ND
	204	204	932	2ND
	301	301	932	3RD
	302	302	1,103	3RD
	303	303	1,103	3RD
	304	304	932	3RD
	401	P1	901	4TH
	402	P2	798	4TH



277

70' WIDE

6TH AVENUE

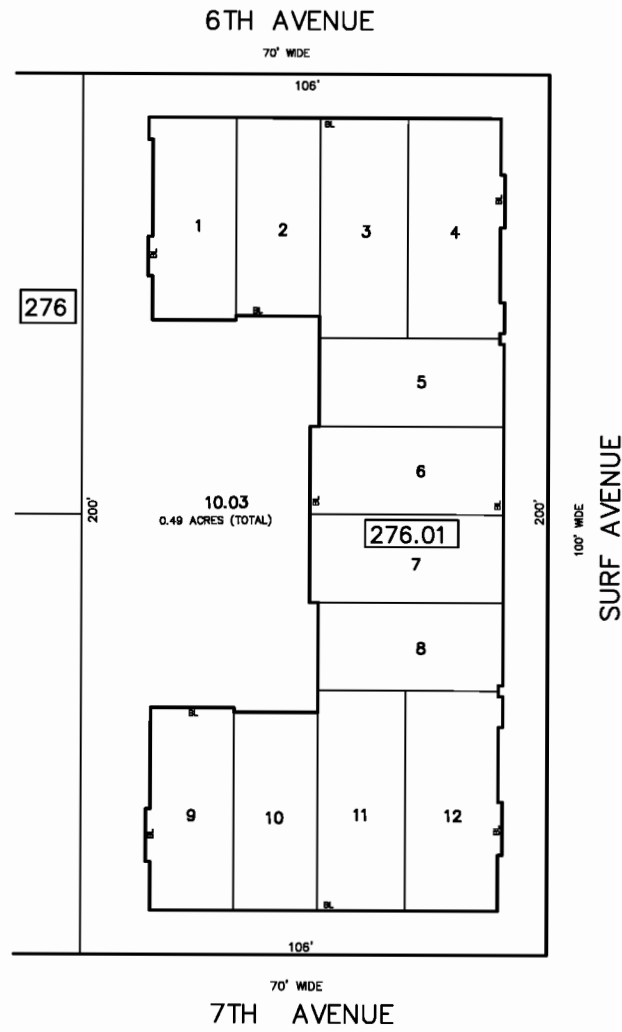
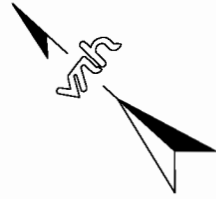
SCALE 1" = 20'
331-333 6TH AVENUE CONDOMINIUM

BLOCK NUMBER	LOT NUMBER	UNIT NUMBER	SQ.FT.
277.02	331	331	1,666
	333	333	1,666

THIS TAX MAP HAS BEEN DRAWN USING COMPUTER AIDED DRAFTING/ DESIGN (CAD/D) AND COORDINATE GEOMETRY (COGO)

REVISIONS		
DATE	NAME	NO.
NOV. 2008	LEWIS H. CONLEY JR.	21212

TAX MAP
CITY OF NORTH WILDWOOD
CAPE MAY COUNTY, NEW JERSEY
SCALE: AS SHOWN DATE: NOVEMBER 3, 2003
LEWIS H. CONLEY JR.
NEW JERSEY LICENSED LAND SURVEYOR NO. 21212
van note-harvey associates, p.c.
CONSULTING ENGINEERS, PLANNERS, LAND SURVEYORS
211 N. MAIN STREET CAPE MAY COURT HOUSE, N.J. 08210



SCALE 1" = 20'

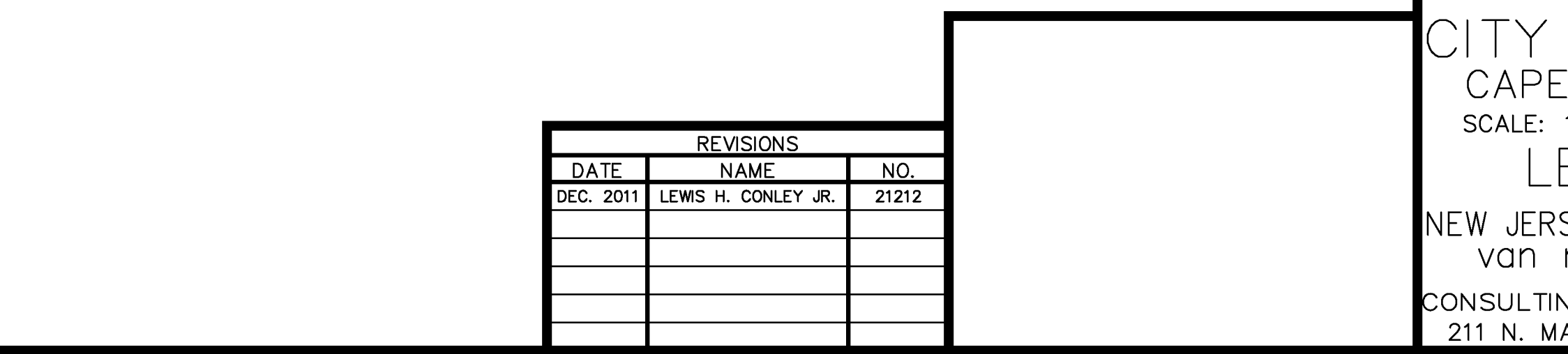
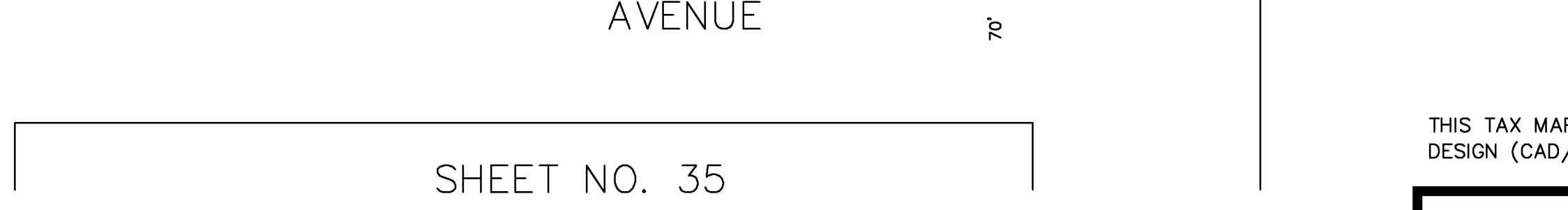
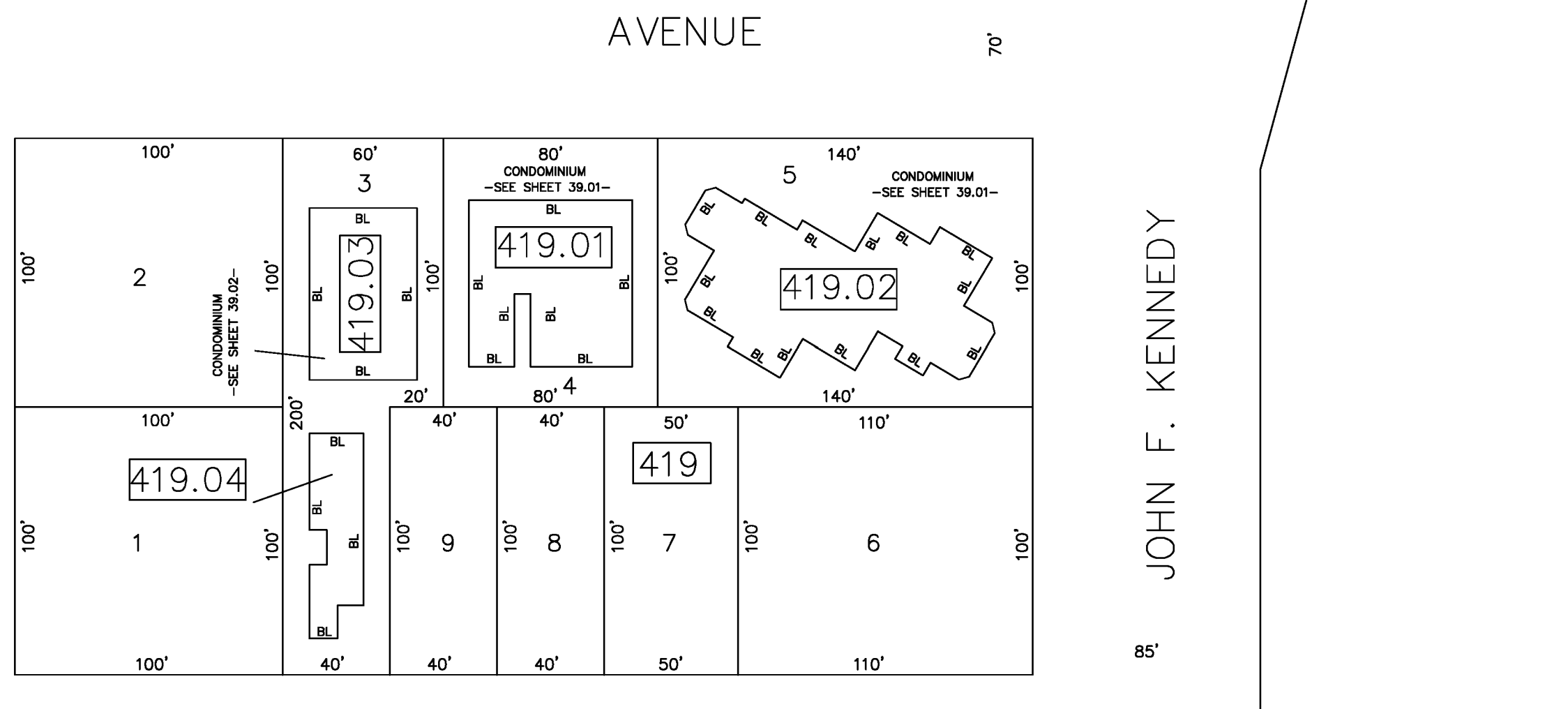
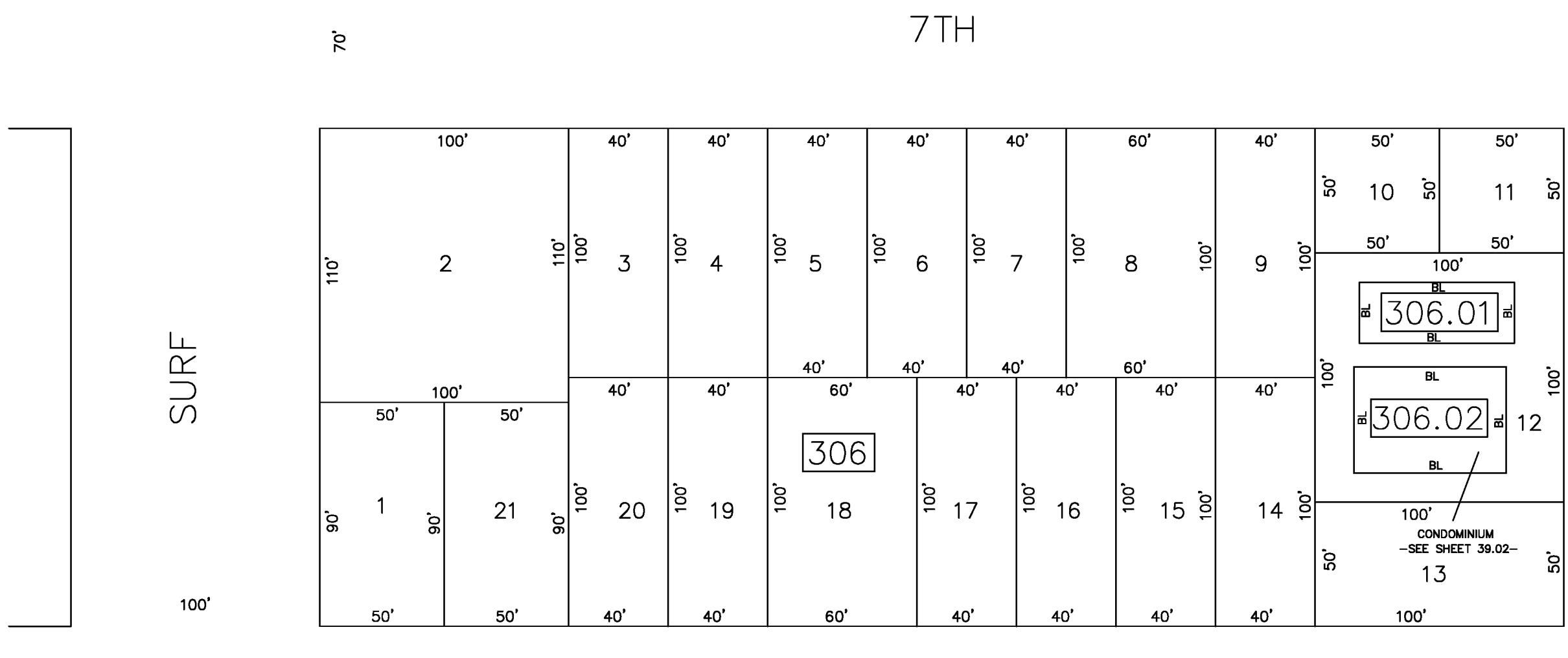
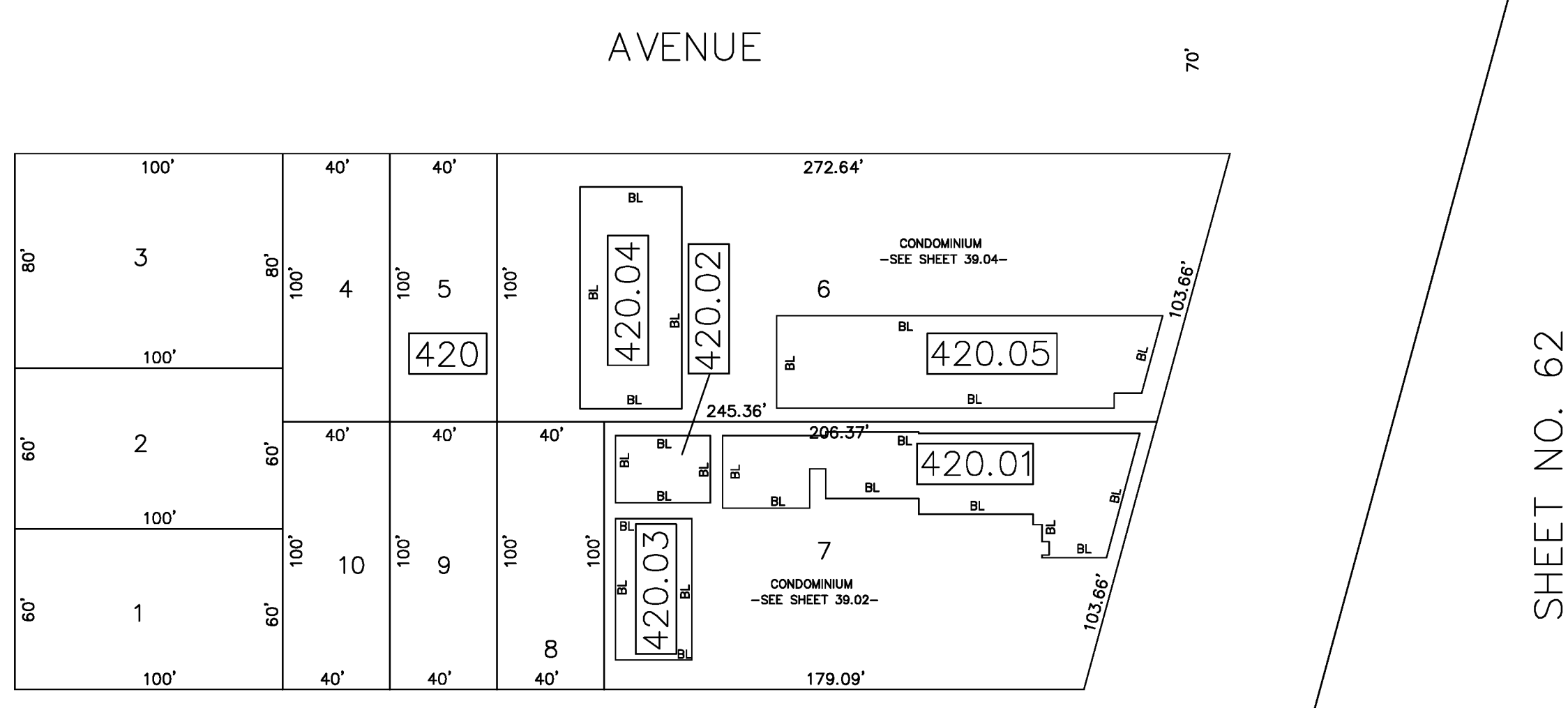
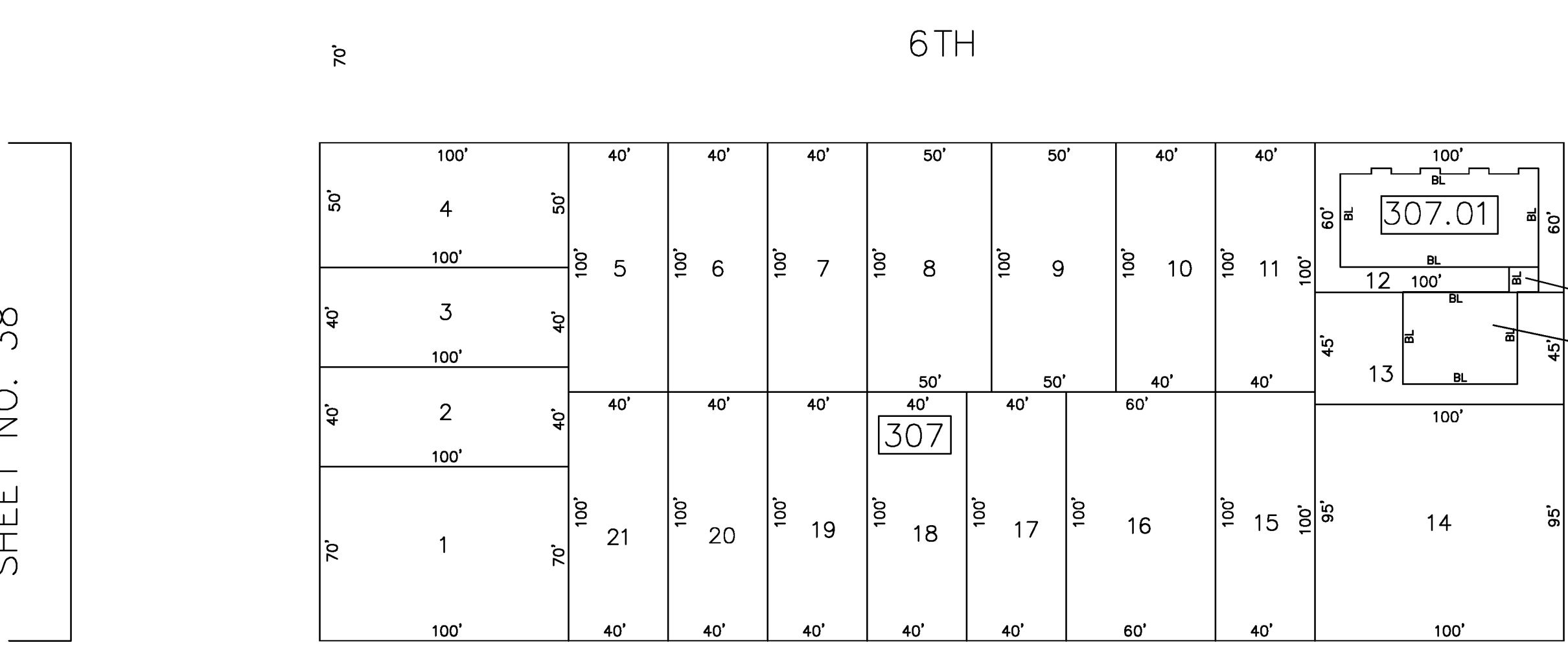
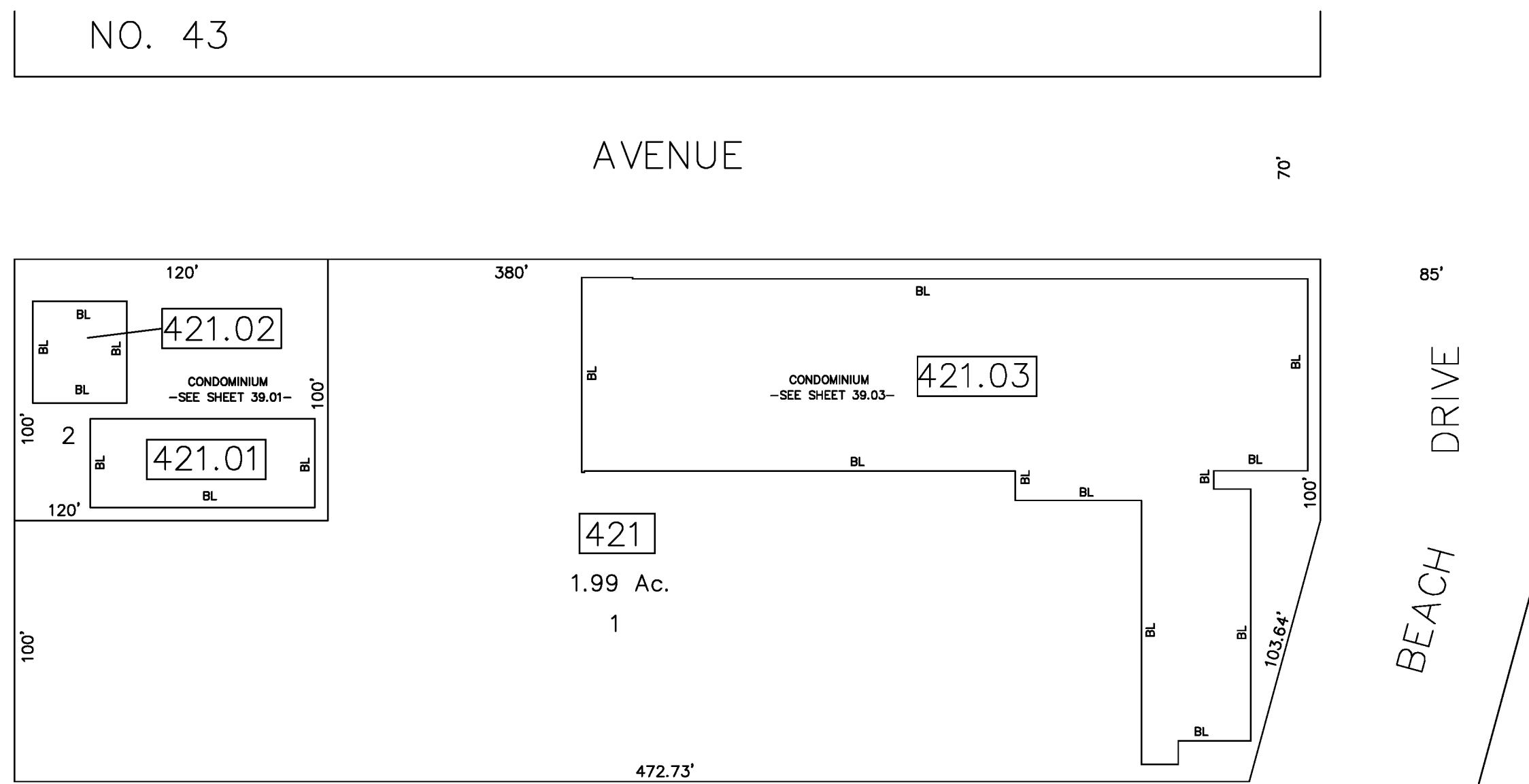
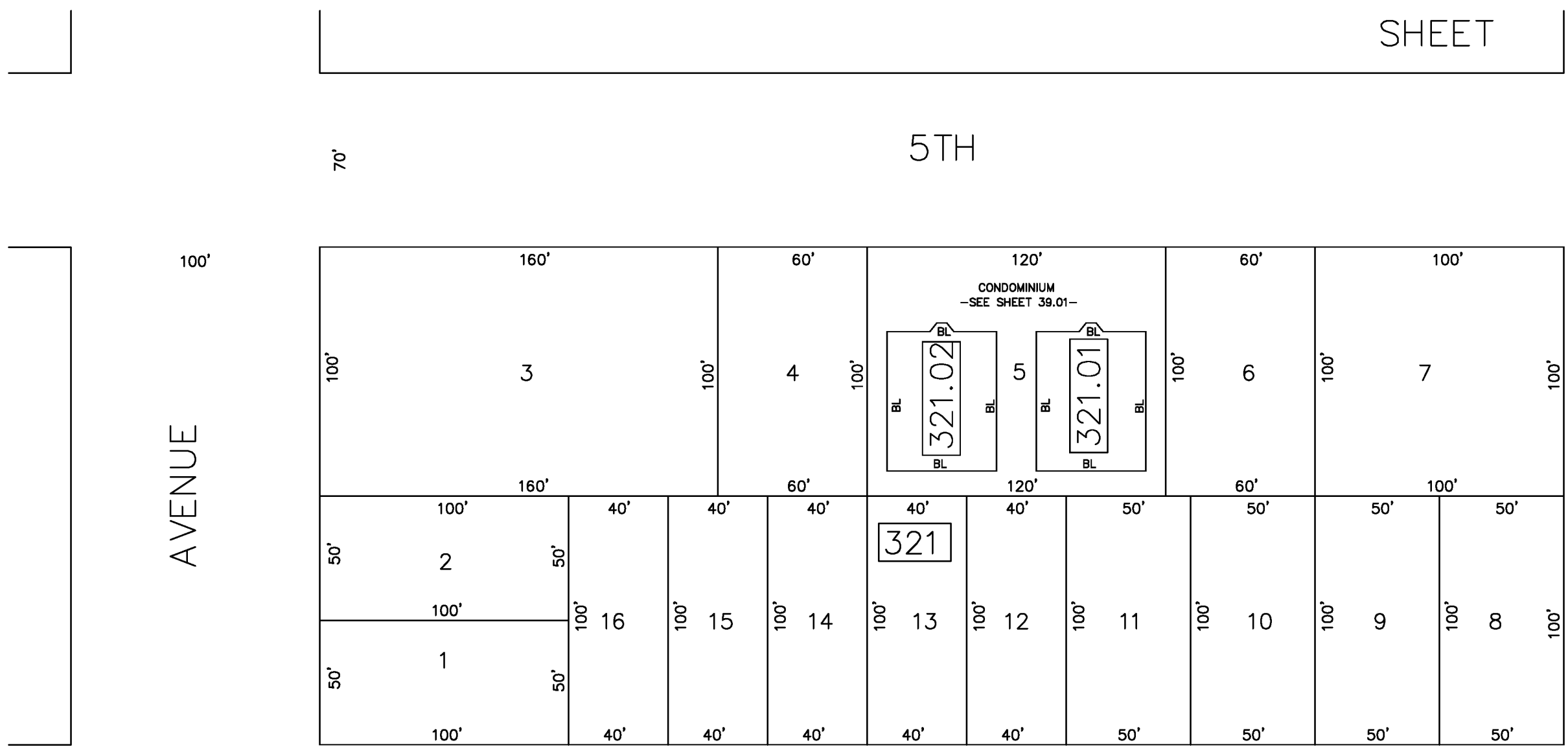
LURAE CONDOMINIUM

BLOCK NUMBER	LOT NUMBER	UNIT NUMBER	SQ.FT.	FLOOR
276.01	1	336	2,534	1ST/2ND/3RD
	2	338	2,489	1ST/2ND/3RD
	3	340	2,843	1ST/2ND/3RD
	4	342	3,031	1ST/2ND/3RD
	5	600	2,363	1ST/2ND/3RD
	6	602	2,484	1ST/2ND/3RD
	7	604	2,484	1ST/2ND/3RD
	8	606	2,363	1ST/2ND/3RD
	9	335	2,534	1ST/2ND/3RD
	10	337	2,489	1ST/2ND/3RD
	11	339	2,843	1ST/2ND/3RD
	12	341	3,031	1ST/2ND/3RD

THIS TAX MAP HAS BEEN DRAWN USING COMPUTER AIDED DRAFTING/ DESIGN (CAD/D) AND COORDINATE GEOMETRY (COGO)

TAX MAP
 CITY OF NORTH WILDWOOD
 CAPE MAY COUNTY, NEW JERSEY
 SCALE: AS SHOWN DATE: NOVEMBER 2008
LEWIS H. CONLEY JR.
 NEW JERSEY LICENSED LAND SURVEYOR NO. 21212
 van note-harvey associates, p.c.
 CONSULTING ENGINEERS, PLANNERS, LAND SURVEYORS
 211 N. MAIN STREET CAPE MAY COURT HOUSE, N.J. 08210

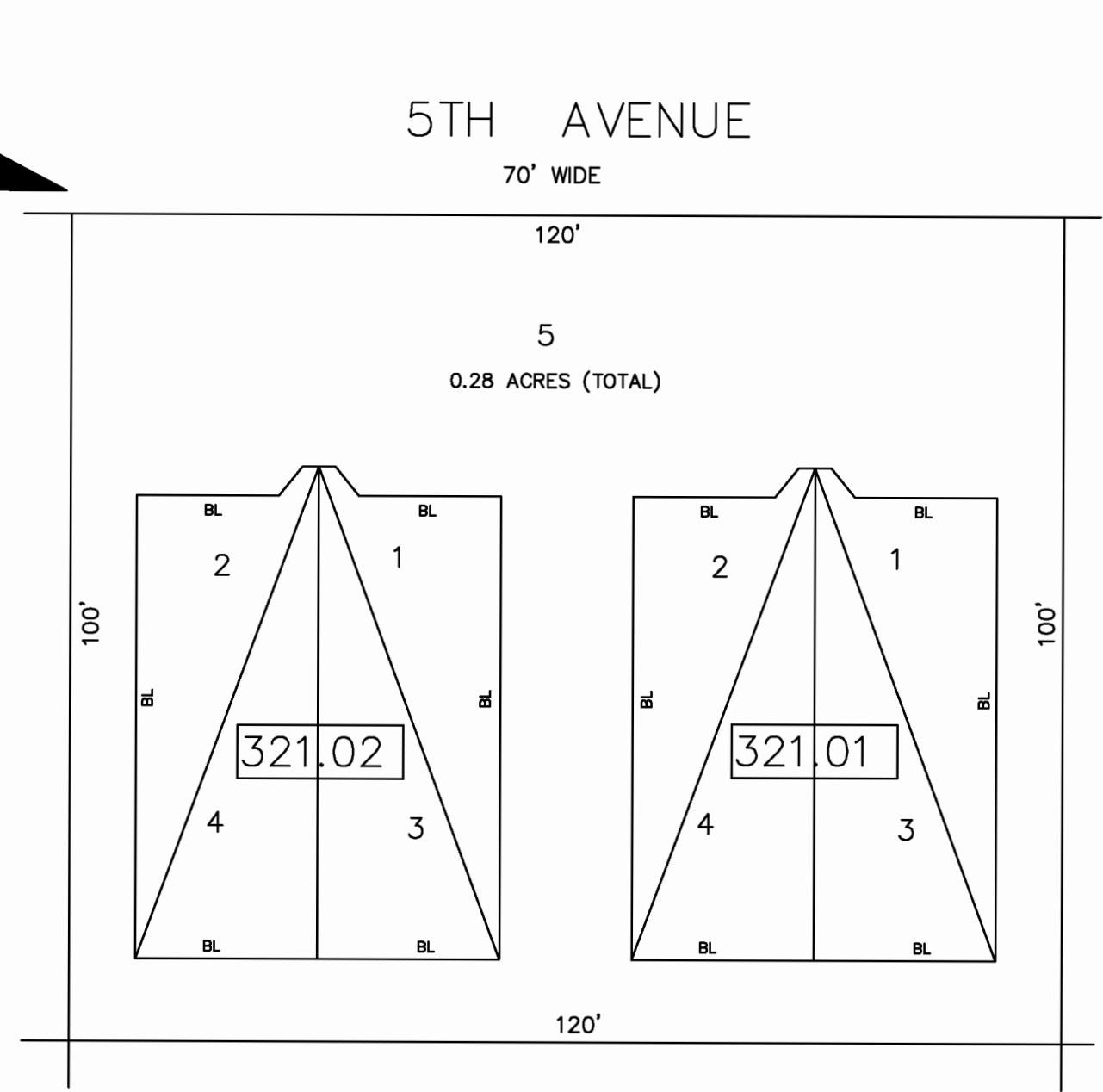
REVISIONS		
DATE	NAME	NO.



REVISIONS		
DATE	NAME	NO.
DEC. 2011	LEWIS H. CONLEY JR.	21212

THIS TAX MAP HAS BEEN DRAWN USING COMPUTER AIDED DRAFTING/ DESIGN (CAD/D) AND COORDINATE GEOMETRY (COGO)

TAX MAP
 CITY OF NORTH WILDWOOD
 CAPE MAY COUNTY, NEW JERSEY
 SCALE: 1" = 50' DATE: NOVEMBER 3, 2003
 LEWIS H. CONLEY JR.
 NEW JERSEY LICENSED LAND SURVEYOR NO. 21212
 van note-harvey associates, p.c.
 CONSULTING ENGINEERS, PLANNERS, LAND SURVEYORS
 211 N. MAIN STREET CAPE MAY COURT HOUSE, N.J. 08210

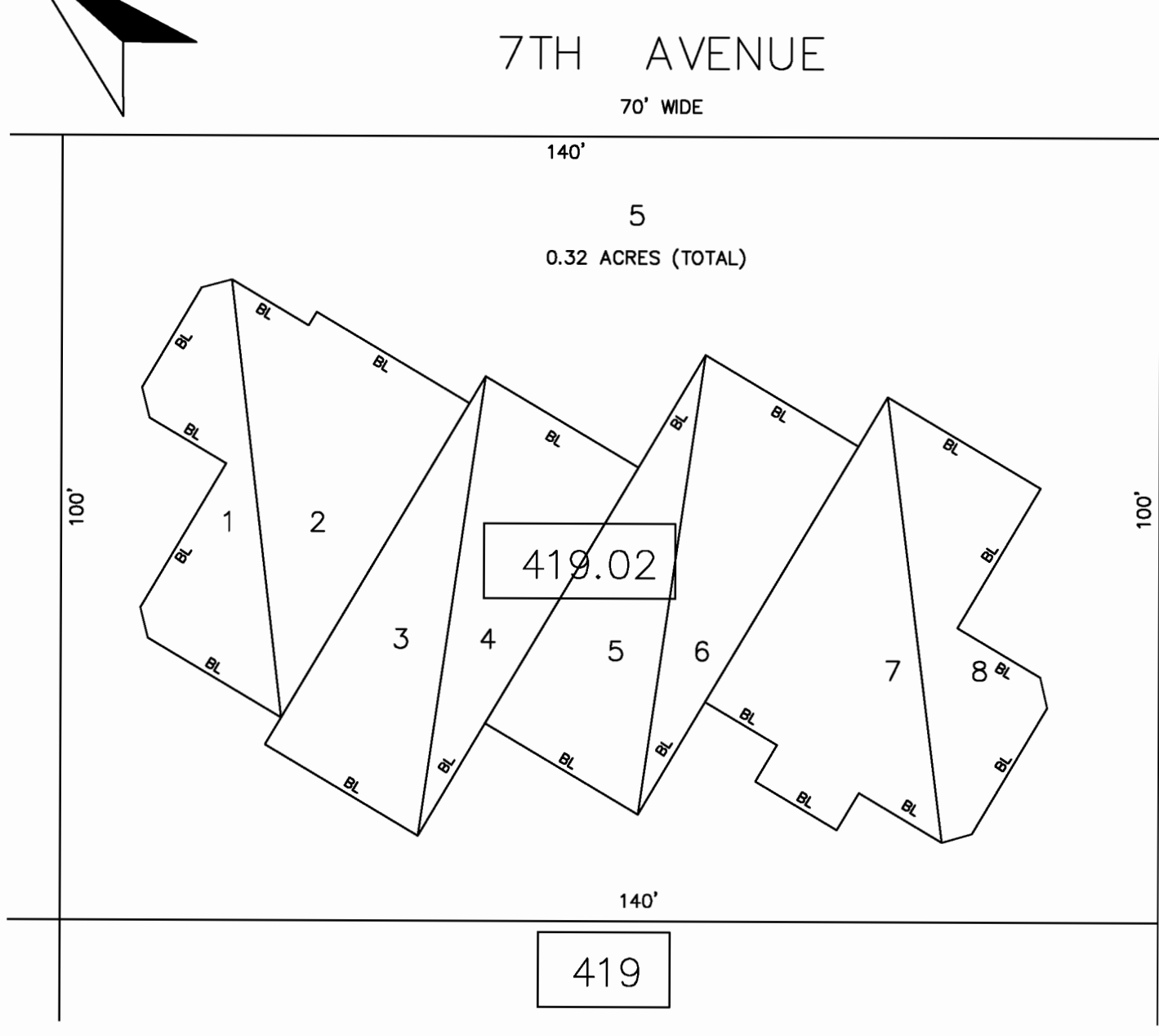


321

SCALE 1" = 20'

5TH STREET CONDOMINIUM

BLOCK NUMBER	LOT NUMBER	UNIT NUMBER	SQ. FT.	FLOOR
321.01	1	1	1,171	1ST
	2	2	1,171	1ST
	3	3	1,171	2ND
	4	4	1,171	2ND
321.02	1	1	1,171	1ST
	2	2	1,171	1ST
	3	3	1,171	2ND
	4	4	1,171	2ND

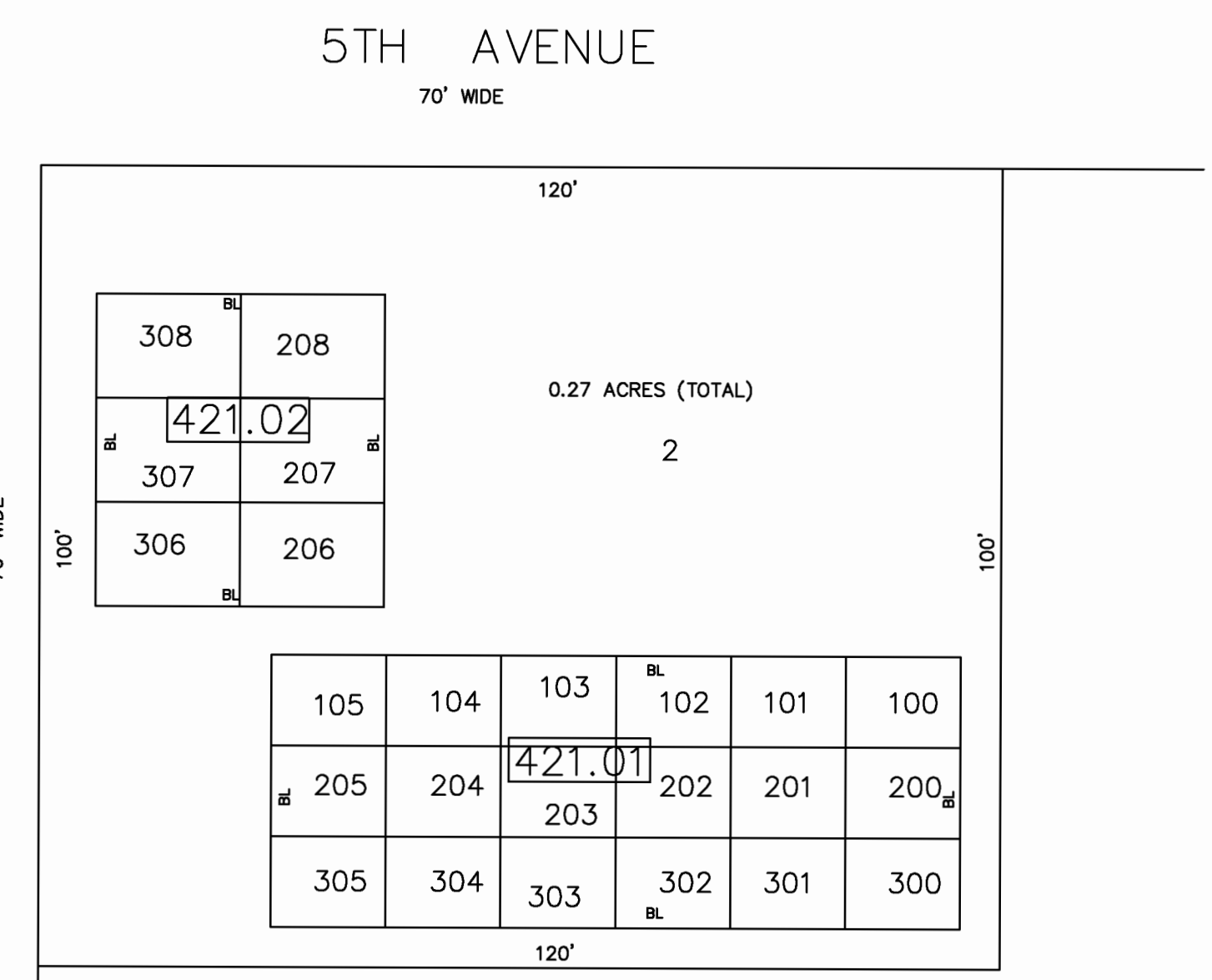


419

SCALE 1" = 20'

KENNEDY DRIVE CONDOMINIUM

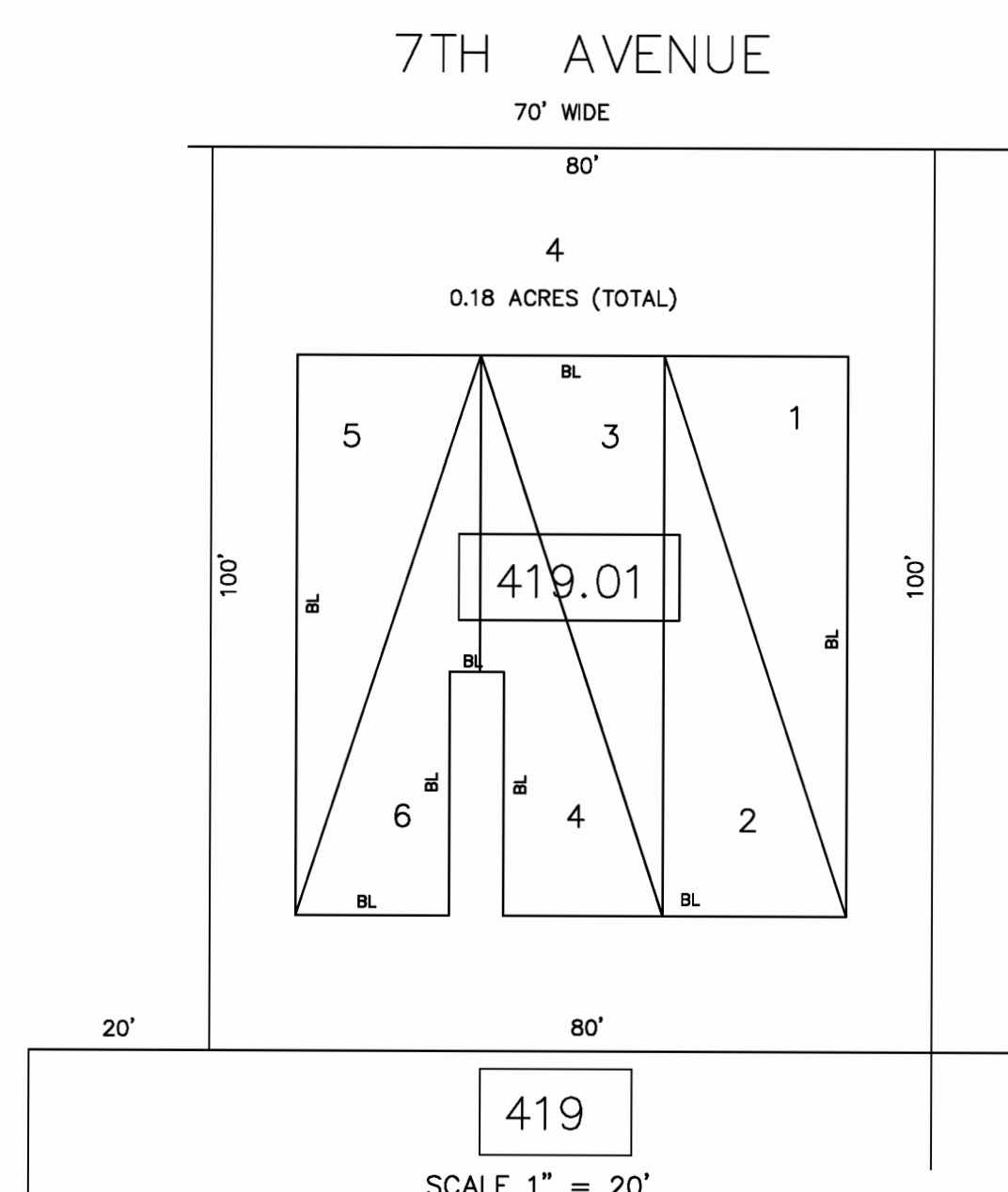
BLOCK NUMBER	LOT NUMBER	UNIT NUMBER	SQ. FT.	FLOOR
419.02	1	A	1,337	1ST
	2	B	1,337	2ND
	3	C	1,242	1ST
	4	D	1,242	2ND
	5	E	1,242	1ST
	6	F	1,242	2ND
	7	G	1,456	1ST
	8	H	1,456	2ND



SCALE 1" = 20'

BAHIA MAR CONDOMINIUM

BLOCK NUMBER	LOT NUMBER	UNIT NUMBER	SQ.FT.	FLOOR LEVEL	
421.01	100	100	516	1	
	101	101	516	1	
	102	102	516	1	
	103	103	516	1	
	104	104	516	1	
	105	105	516	1	
	200	200	516	2	
	201	201	516	2	
	202	202	516	2	
	203	203	516	2	
	204	204	516	2	
	205	205	516	2	
	300	300	516	3	
	301	301	516	3	
	302	302	516	3	
	303	303	516	3	
	421.02	206	206	516	2
		207	207	516	2
208		208	516	2	
306		306	516	3	
307		307	516	3	
308		308	516	3	



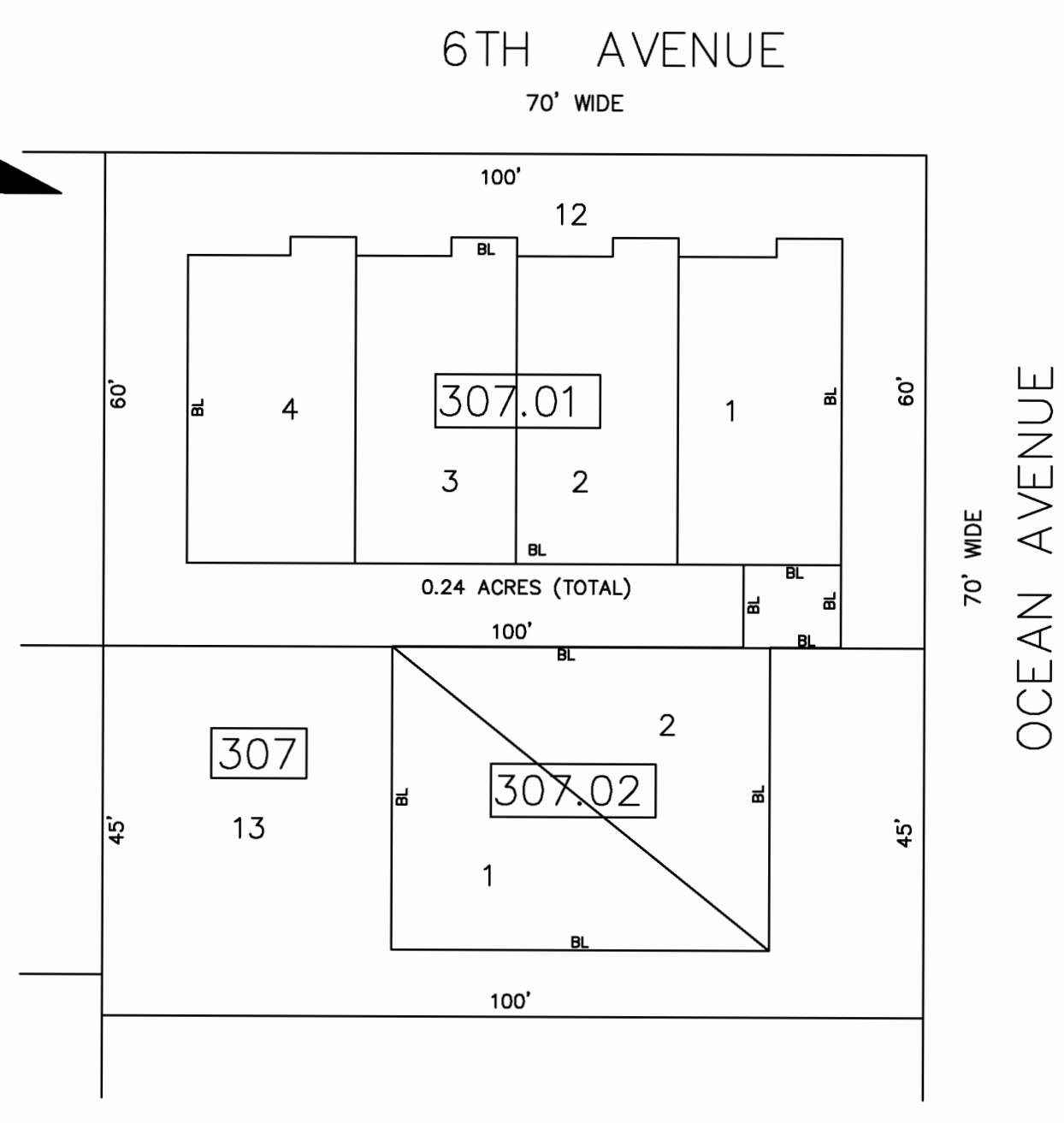
419

SCALE 1" = 20'

508 E. 7TH CONDOMINIUM

ODD LOT NUMBERS 1,3,5 ARE FIRST FLOOR UNITS
LOT NUMBERS 2,4,6 ARE SECOND FLOOR UNITS

BLOCK NUMBER	LOT NUMBER	UNIT NUMBER	SQ. FT.
419.01	1	A	1,250
	2	B	1,250
	3	C	1,250
	4	D	1,250
	5	E	1,250
	6	F	1,250



307

SCALE 1" = 20'

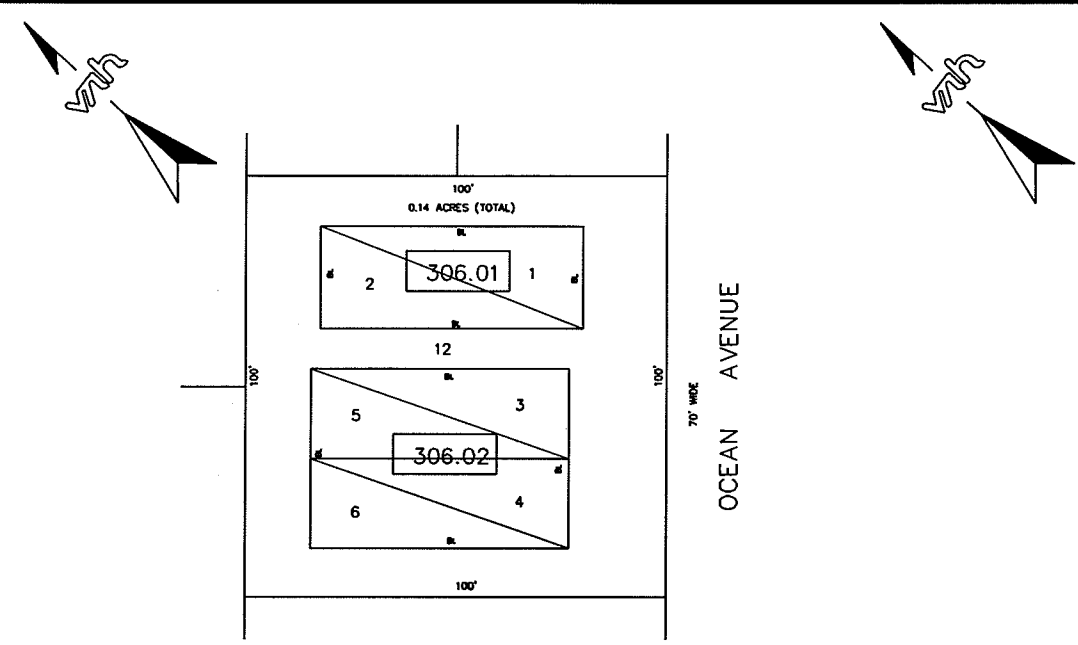
KEY TOWN HOUSES CONDOMINIUM

BLOCK NUMBER	LOT NUMBER	UNIT NUMBER	SQ.FT.	FLOOR LEVEL
307.01	1	A	1,360	1ST/2ND/3RD
	2	B	1,360	1ST/2ND/3RD
	3	C	1,360	1ST/2ND/3RD
	4	D	1,360	1ST/2ND/3RD
307.02	1	E	1,500	2ND
	2	F	1,500	3RD

REVISIONS		
DATE	NAME	NO.
DEC. 2011	LEWIS H. CONLEY JR.	21212

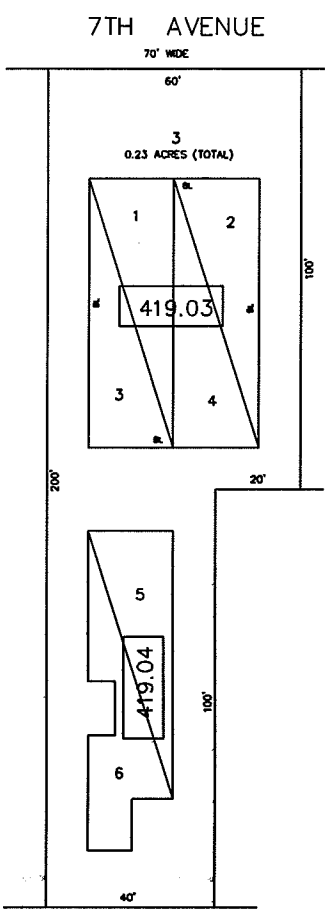
THIS TAX MAP HAS BEEN DRAWN USING COMPUTER AIDED DRAFTING/ DESIGN (CAD/D) AND COORDINATE GEOMETRY (COGO)

TAX MAP
CITY OF NORTH WILDWOOD
CAPE MAY COUNTY, NEW JERSEY
SCALE: AS SHOWN DATE: NOVEMBER 3, 2003
LEWIS H. CONLEY JR.
NEW JERSEY LICENSED LAND SURVEYOR NO. 21212
van note-harvey associates, p.c.
CONSULTING ENGINEERS, PLANNERS, LAND SURVEYORS
211 N. MAIN STREET CAPE MAY COURT HOUSE, N.J. 08210



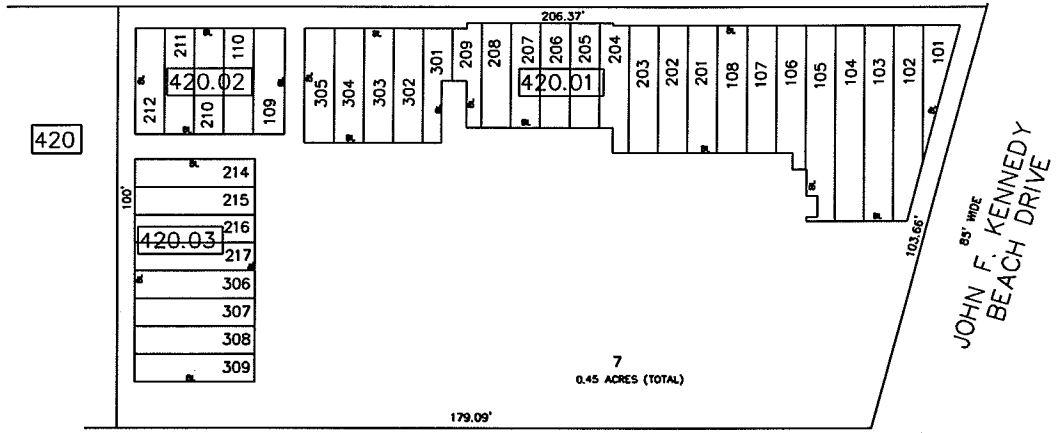
SCALE 1"=20'
GOLDEN CONDOMINIUMS

BLOCK NUMBER	LOT NUMBER	UNIT NUMBER	SQ. FT.	FLOOR
306.01	1	A	1,500	1ST
	2	B	1,500	2ND
	3	C	1,500	1ST
306.02	4	D	1,500	1ST
	5	E	1,500	2ND
	6	F	1,500	2ND



SCALE 1"=20'
7TH AVENUE CONDOMINIUM

BLOCK NUMBER	LOT NUMBER	UNIT NUMBER	SQ. FT.	FLOOR
419.03	1	A	1,280	1ST
	2	B	1,280	1ST
	3	C	1,280	2ND
	4	D	1,280	2ND
419.04	5	E	1,280	1ST
	6	F	1,280	2ND



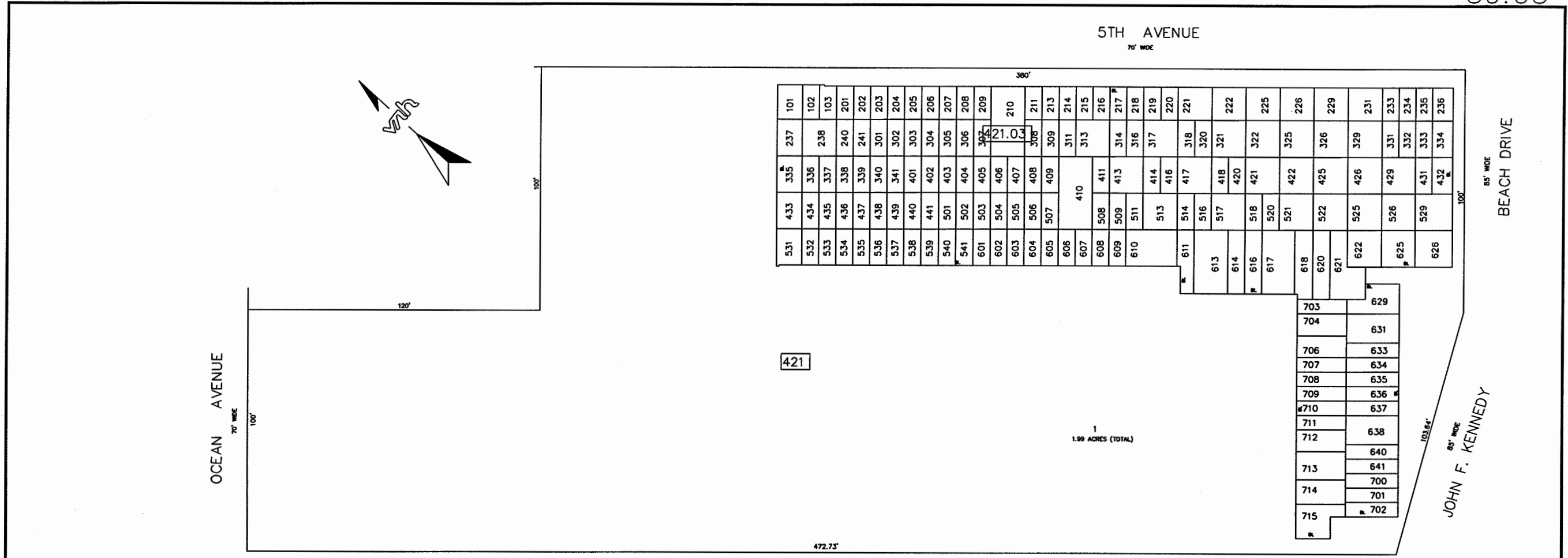
SCALE 1"=20'
CORAL REEF CONDOMINIUMS

BLOCK NUMBER	LOT NUMBER	UNIT NUMBER	SQ. FT.	FLOOR	
420.01	101	101	2,626	1ST/2ND	
	102	102	380	1ST	
	103	103	380	1ST	
	104	104	380	1ST	
	105	105	381	1ST	
	106	106	381	1ST	
	107	107	342	1ST	
	108	108	442	1ST	
	201	201	380	2ND	
	202	202	380	2ND	
	203	203	380	2ND	
	204	204	265	2ND	
	205	205	265	2ND	
	206	206	265	2ND	
	207	207	265	2ND	
	208	208	265	2ND	
	209	209	265	2ND	
	301	301	595	3RD	
	302	302	507	3RD	
	303	303	380	3RD	
	304	304	380	3RD	
	305	305	380	3RD	
	420.02	109	109	320	1ST
		110	110	368	1ST
		210	210	301	2ND
		211	211	301	2ND
		212	212	301	2ND
		214	214	337	2ND
	420.03	215	215	337	2ND
		216	216	337	2ND
		217	217	337	2ND
		306	306	337	3RD
		307	307	337	3RD
		308	308	337	3RD
		309	309	337	3RD

THIS TAX MAP HAS BEEN DRAWN USING COMPUTER AIDED DRAFTING/ DESIGN (CAD/D) AND COORDINATE GEOMETRY (COGO)

TAX MAP
CITY OF NORTH WILDWOOD
CAPE MAY COUNTY, NEW JERSEY
SCALE: AS SHOWN DATE: NOVEMBER 3, 2003
LEWIS H. CONLEY JR.
NEW JERSEY LICENSED LAND SURVEYOR NO. 21212
van note-harvey associates, p.c.
CONSULTING ENGINEERS, PLANNERS, LAND SURVEYORS
211 N. MAIN STREET CAPE MAY COURT HOUSE, N.J. 08210

REVISIONS		
DATE	NAME	NO.



SCALE: 1"=20'
 REGENCY TOWER CONDOMINIUM
 6TH AVENUE

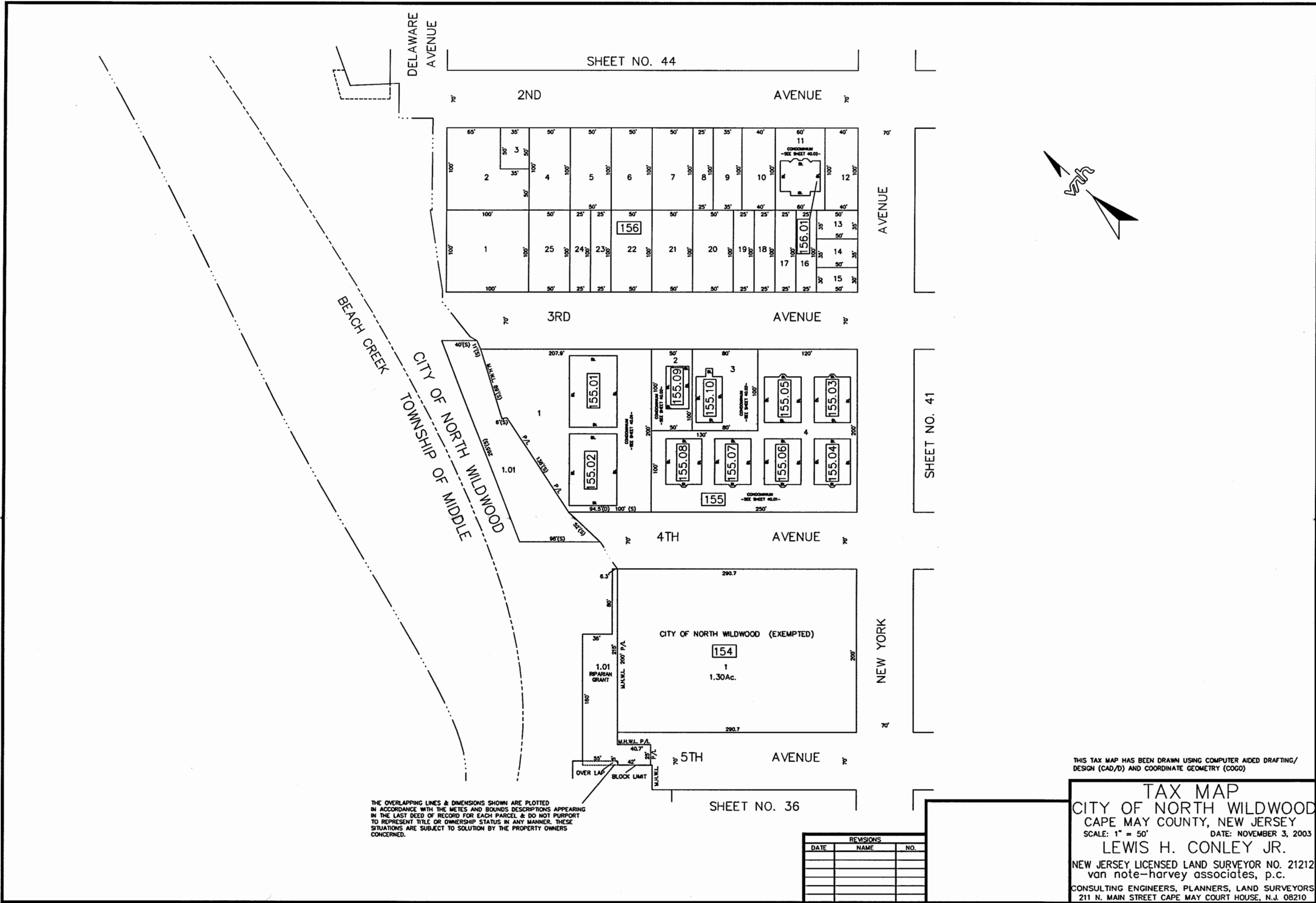
BLOCK NUMBER	LOT NUMBER	UNIT NUMBER	SQ. FT.	FLOOR
421.03	101	101	1,672	1ST
	102	102	1,447	1ST
	103	103	4,880	1ST
	201	201	405	2ND
	202	202	405	2ND
	203	203	405	2ND
	204	204	405	2ND
	205	205	405	2ND
	206	206	405	2ND
	207	207	405	2ND
	208	208	405	2ND
	209	209	405	2ND
	210	210	1,620	2ND/3RD
	211	211	405	2ND
	213	213	405	2ND
	214	214	405	2ND
	215	215	405	2ND
	216	216	405	2ND
	217	217	405	2ND
	218	218	405	2ND
	219	219	405	2ND
	220	220	405	2ND
	221	221	918	2ND
	222	222	810	2ND
225	225	918	2ND	
226	226	810	2ND	
229	229	810	2ND	
231	231	1,302	2ND	
233	233	552	2ND	
234	234	671	2ND	
235	235	445.5	2ND	
236	236	445.5	2ND	
237	237	445.5	2ND	
238	238	891	2ND	
240	240	445.5	2ND	
241	241	445.5	2ND	

BLOCK NUMBER	LOT NUMBER	UNIT NUMBER	SQ. FT.	FLOOR
421.03	301	301	405	3RD
	302	302	405	3RD
	303	303	405	3RD
	304	304	405	3RD
	305	305	405	3RD
	306	306	405	3RD
	307	307	405	3RD
	308	308	405	3RD
	309	309	405	3RD
	311	311	405	3RD
	313	313	810	3RD
	314	314	405	3RD
	316	316	405	3RD
	317	317	810	3RD
	318	318	405	3RD
	320	320	405	3RD
	321	321	810	3RD
	322	322	810	3RD
	325	325	810	3RD
	326	326	810	3RD
	329	329	810	3RD
	331	331	671	3RD
	332	332	552	3RD
	333	333	552	3RD
334	334	671	3RD	
335	335	445.5	3RD	
336	336	445.5	3RD	
337	337	445.5	3RD	
338	338	445.5	3RD	
339	339	445.5	3RD	
340	340	445.5	3RD	
341	341	445.5	3RD	

REVISIONS		
DATE	NAME	NO.

THIS TAX MAP HAS BEEN DRAWN USING COMPUTER AIDED DRAFTING/ DESIGN (CAD/D) AND COORDINATE GEOMETRY (COGO)

TAX MAP
 CITY OF NORTH WILDWOOD
 CAPE MAY COUNTY, NEW JERSEY
 SCALE: AS SHOWN DATE: NOVEMBER 3, 2003
LEWIS H. CONLEY JR.
 NEW JERSEY LICENSED LAND SURVEYOR NO. 21212
 van note-harvey associates, p.c.
 CONSULTING ENGINEERS, PLANNERS, LAND SURVEYORS
 211 N. MAIN STREET CAPE MAY COURT HOUSE, N.J. 08210



THE OVERLAPPING LINES & DIMENSIONS SHOWN ARE PLOTTED IN ACCORDANCE WITH THE METES AND BOUNDS DESCRIPTIONS APPEARING IN THE LAST DEED OF RECORD FOR EACH PARCEL & DO NOT PURPORT TO REPRESENT TITLE OR OWNERSHIP STATUS IN ANY MANNER. THESE SITUATIONS ARE SUBJECT TO SOLUTION BY THE PROPERTY OWNERS CONCERNED.

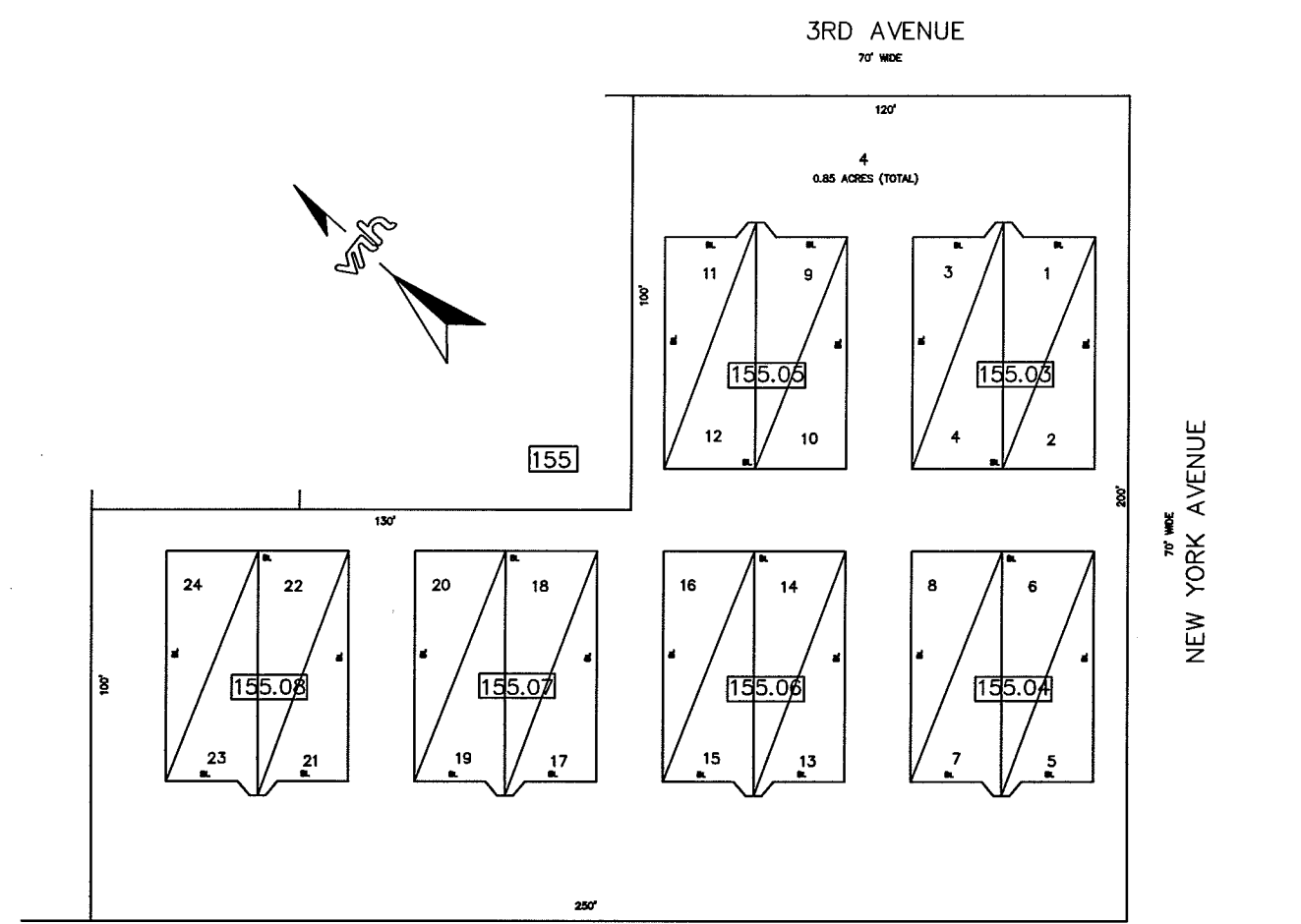
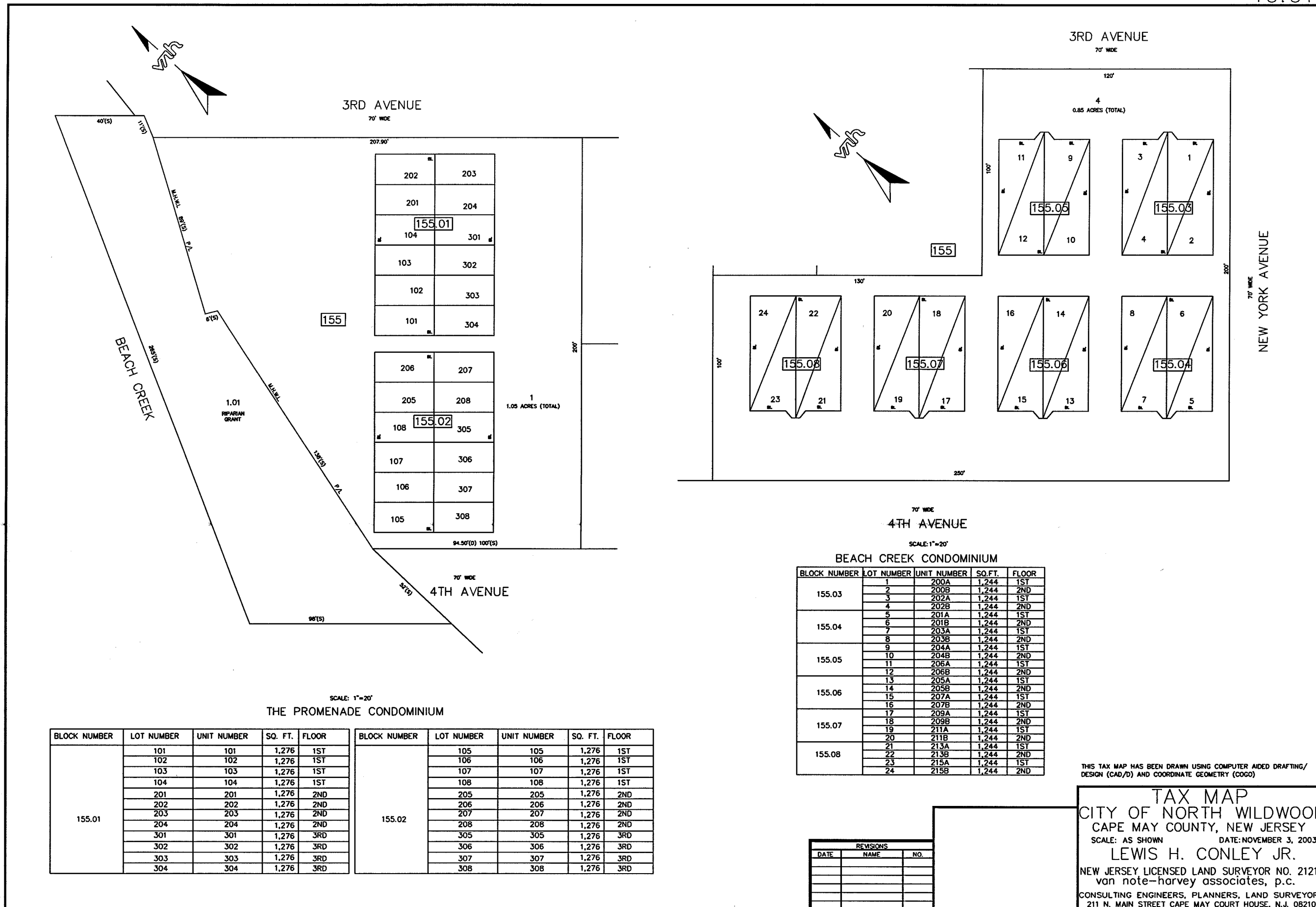
SHEET NO. 36

SHEET NO. 41

REVISIONS		
DATE	NAME	NO.

THIS TAX MAP HAS BEEN DRAWN USING COMPUTER AIDED DRAFTING/ DESIGN (CAD/D) AND COORDINATE GEOMETRY (COGO)

TAX MAP
CITY OF NORTH WILDWOOD
CAPE MAY COUNTY, NEW JERSEY
 SCALE: 1" = 50' DATE: NOVEMBER 3, 2003
LEWIS H. CONLEY JR.
 NEW JERSEY LICENSED LAND SURVEYOR NO. 21212
 van note-harvey associates, p.c.
 CONSULTING ENGINEERS, PLANNERS, LAND SURVEYORS
 211 N. MAIN STREET CAPE MAY COURT HOUSE, N.J. 08210



SCALE: 1"=20'

70' WIDE
4TH AVENUE

SCALE: 1"=20'

BEACH CREEK CONDOMINIUM

BLOCK NUMBER	LOT NUMBER	UNIT NUMBER	SQ. FT.	FLOOR
155.03	1	200A	1,244	1ST
	2	200B	1,244	2ND
	3	202A	1,244	1ST
	4	202B	1,244	2ND
155.04	5	201A	1,244	1ST
	6	201B	1,244	2ND
	7	203A	1,244	1ST
	8	203B	1,244	2ND
155.05	9	204A	1,244	1ST
	10	204B	1,244	2ND
	11	206A	1,244	1ST
	12	206B	1,244	2ND
155.06	13	205A	1,244	1ST
	14	205B	1,244	2ND
	15	207A	1,244	1ST
	16	207B	1,244	2ND
155.07	17	209A	1,244	1ST
	18	209B	1,244	2ND
	19	211A	1,244	1ST
	20	211B	1,244	2ND
155.08	21	213A	1,244	1ST
	22	213B	1,244	2ND
	23	215A	1,244	1ST
	24	215B	1,244	2ND

SCALE: 1"=20'

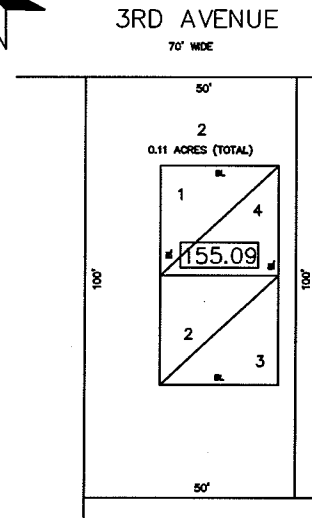

THE PROMENADE CONDOMINIUM

BLOCK NUMBER	LOT NUMBER	UNIT NUMBER	SQ. FT.	FLOOR	BLOCK NUMBER	LOT NUMBER	UNIT NUMBER	SQ. FT.	FLOOR
155.01	101	101	1,276	1ST	155.02	105	105	1,276	1ST
	102	102	1,276	1ST		106	106	1,276	1ST
	103	103	1,276	1ST		107	107	1,276	1ST
	104	104	1,276	1ST		108	108	1,276	1ST
	201	201	1,276	2ND		205	205	1,276	2ND
	202	202	1,276	2ND		206	206	1,276	2ND
	203	203	1,276	2ND		207	207	1,276	2ND
	204	204	1,276	2ND		208	208	1,276	2ND
	301	301	1,276	3RD		305	305	1,276	3RD
	302	302	1,276	3RD		306	306	1,276	3RD
303	303	1,276	3RD	307	307	1,276	3RD		
304	304	1,276	3RD	308	308	1,276	3RD		

REVISIONS		
DATE	NAME	NO.

THIS TAX MAP HAS BEEN DRAWN USING COMPUTER AIDED DRAFTING/ DESIGN (CAD/D) AND COORDINATE GEOMETRY (COGO)

TAX MAP
 CITY OF NORTH WILDWOOD
 CAPE MAY COUNTY, NEW JERSEY
 SCALE: AS SHOWN DATE: NOVEMBER 3, 2003
LEWIS H. CONLEY JR.
 NEW JERSEY LICENSED LAND SURVEYOR NO. 21212
 van note-harvey associates, p.c.
 CONSULTING ENGINEERS, PLANNERS, LAND SURVEYORS
 211 N. MAIN STREET CAPE MAY COURT HOUSE, N.J. 08210

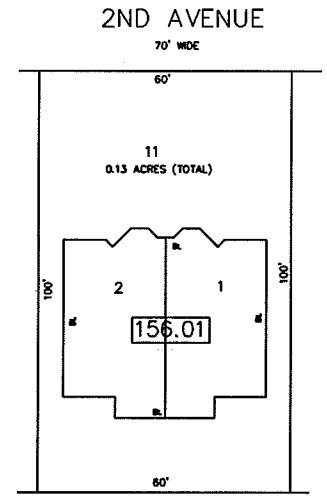
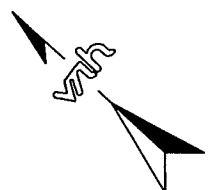


155

SCALE: 1"=20'

216 W. 3RD AVENUE CONDOMINIUM

BLOCK NUMBER	LOT NUMBER	UNIT NUMBER	SQ.FT.	FLOOR
155.09	1	1	728	1ST
	2	2	728	1ST
	3	3	728	2ND
	4	4	728	2ND



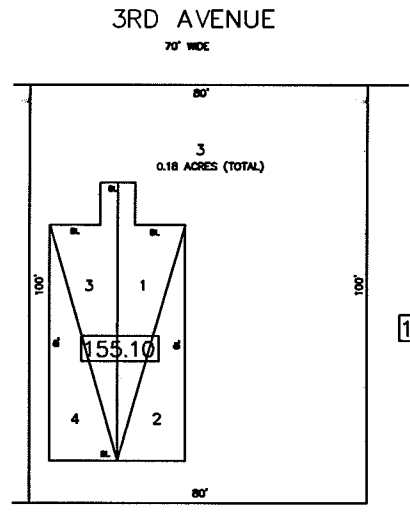
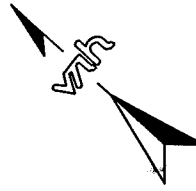
156

SCALE: 1"=20'

LOTS 1 AND 2 ARE THREE STORY UNITS

202 WEST 2ND STREET CONDOMINIUM

BLOCK NUMBER	LOT NUMBER	UNIT NUMBER	SQ.FT.
156.01	1	A	2,380
	2	B	2,380



155

SCALE: 1"=20'

208 - 210 CONDOMINIUM

BLOCK NUMBER	LOT NUMBER	UNIT NUMBER	SQ.FT.	FLOOR
155.10	1	208A	712	1ST
	2	208B	712	2ND
	3	210A	712	1ST
	4	210B	712	2ND


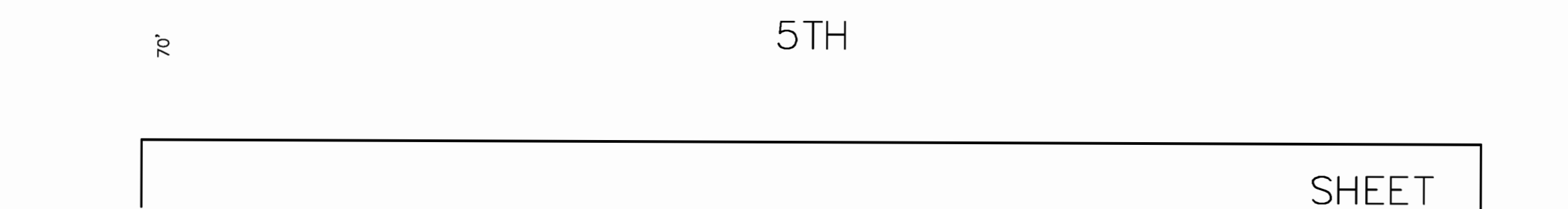
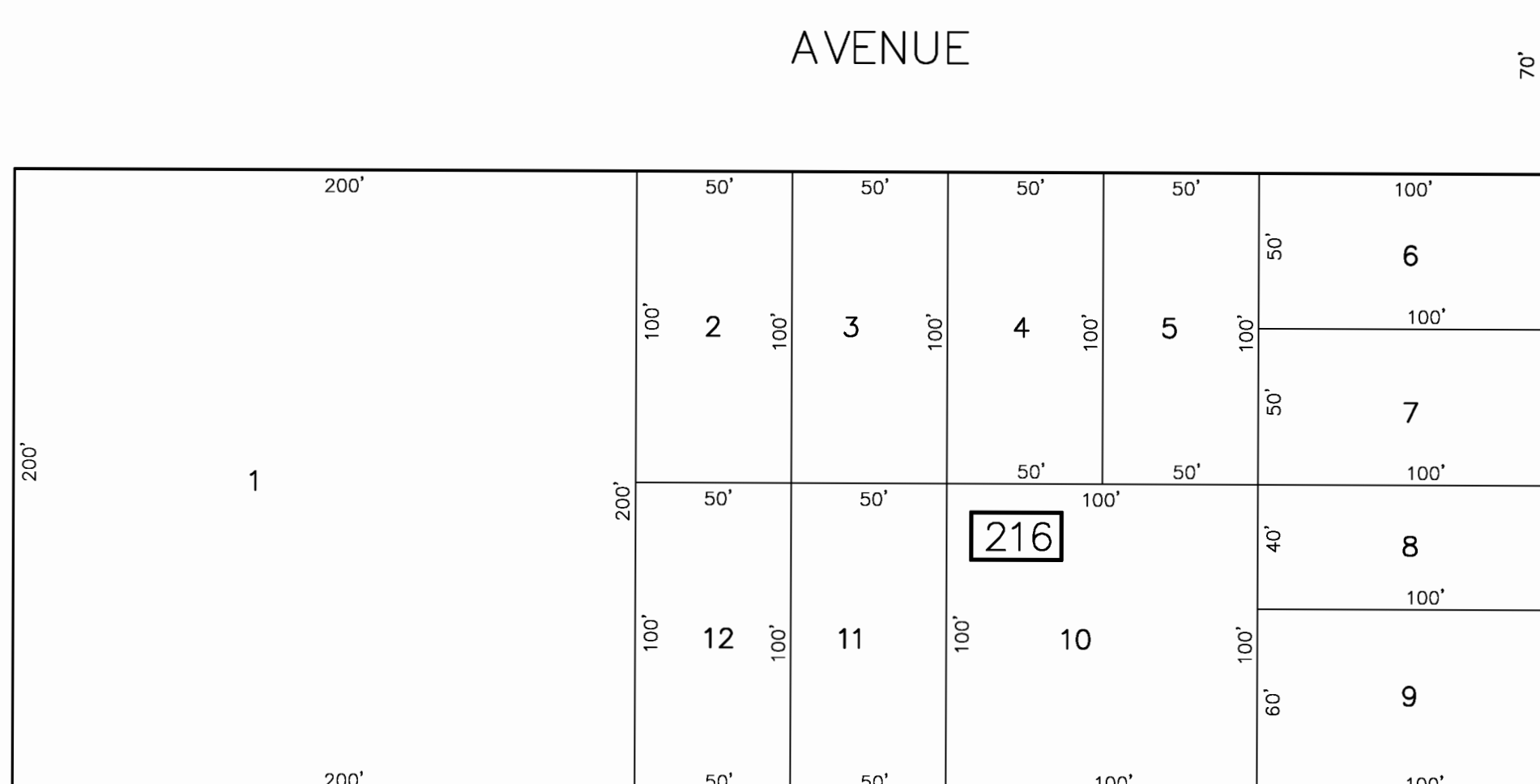
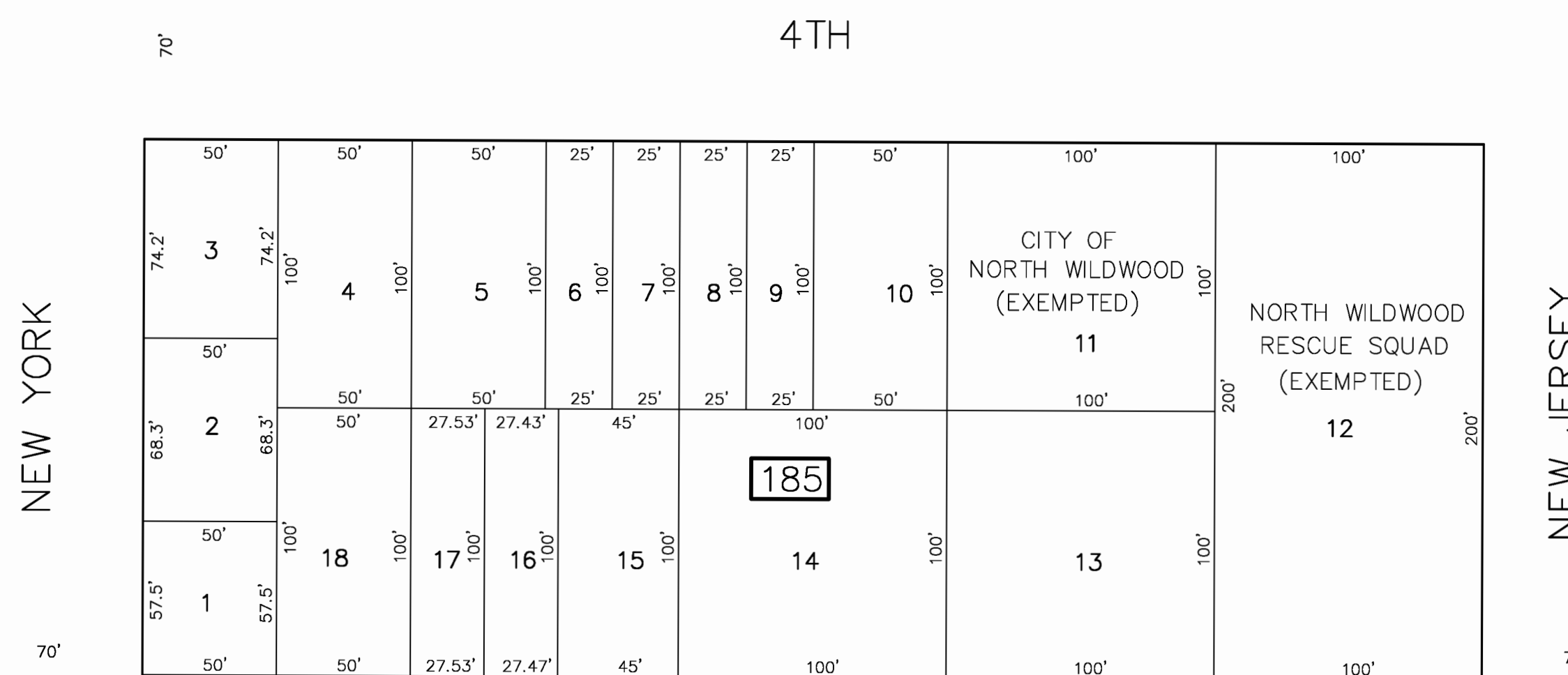
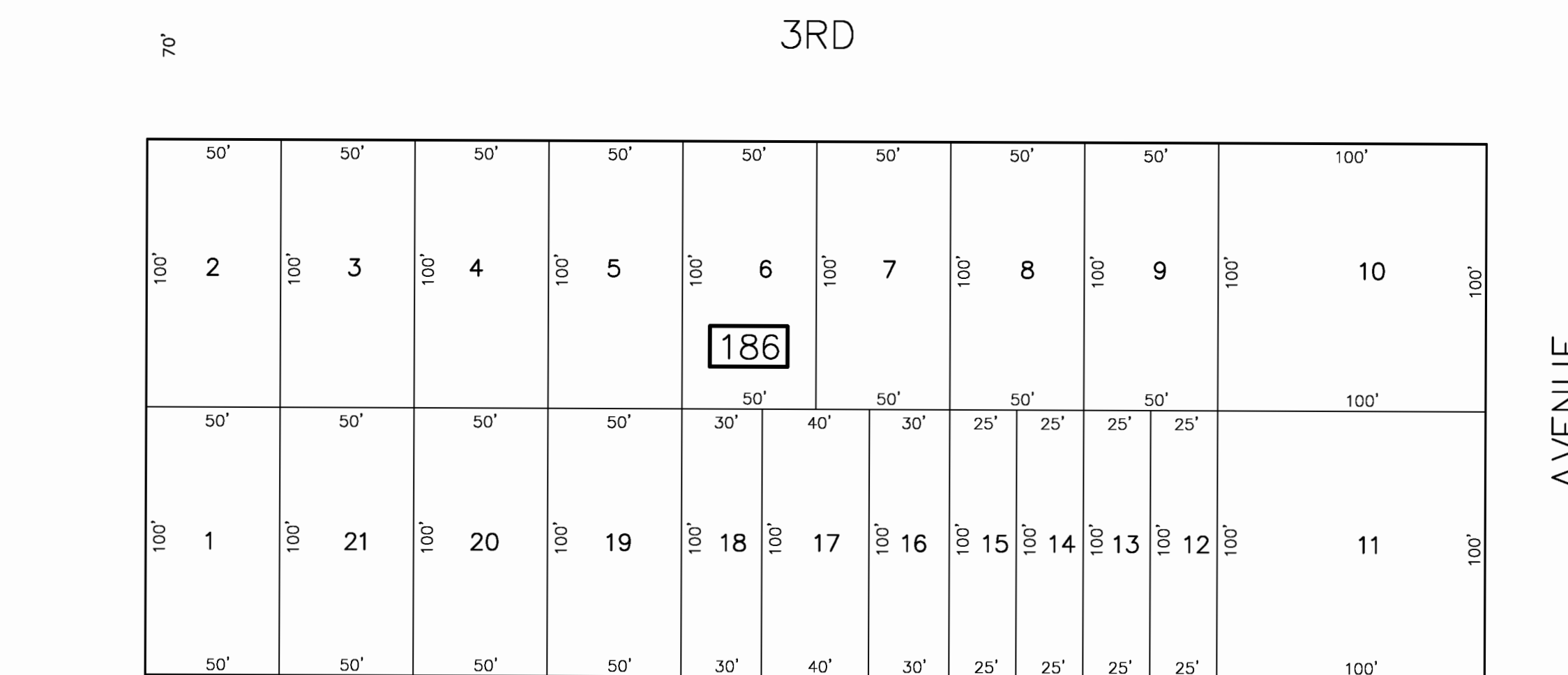
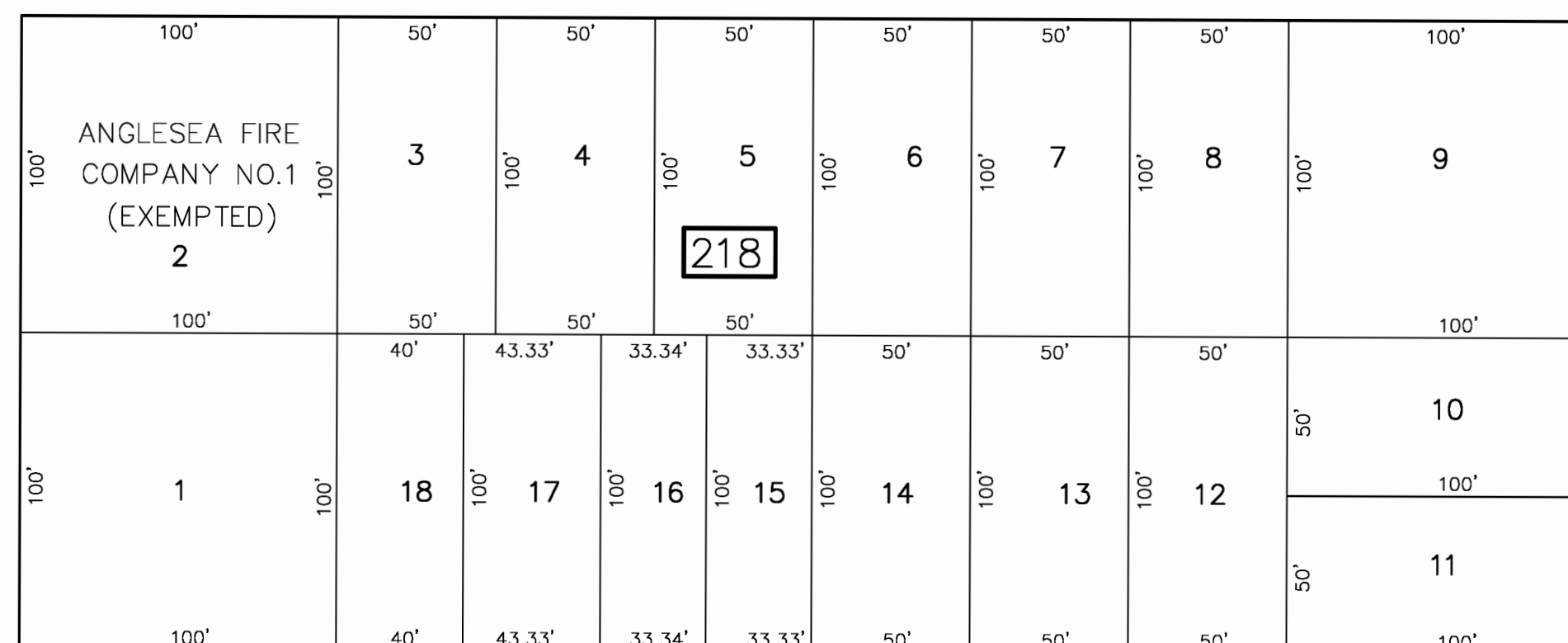
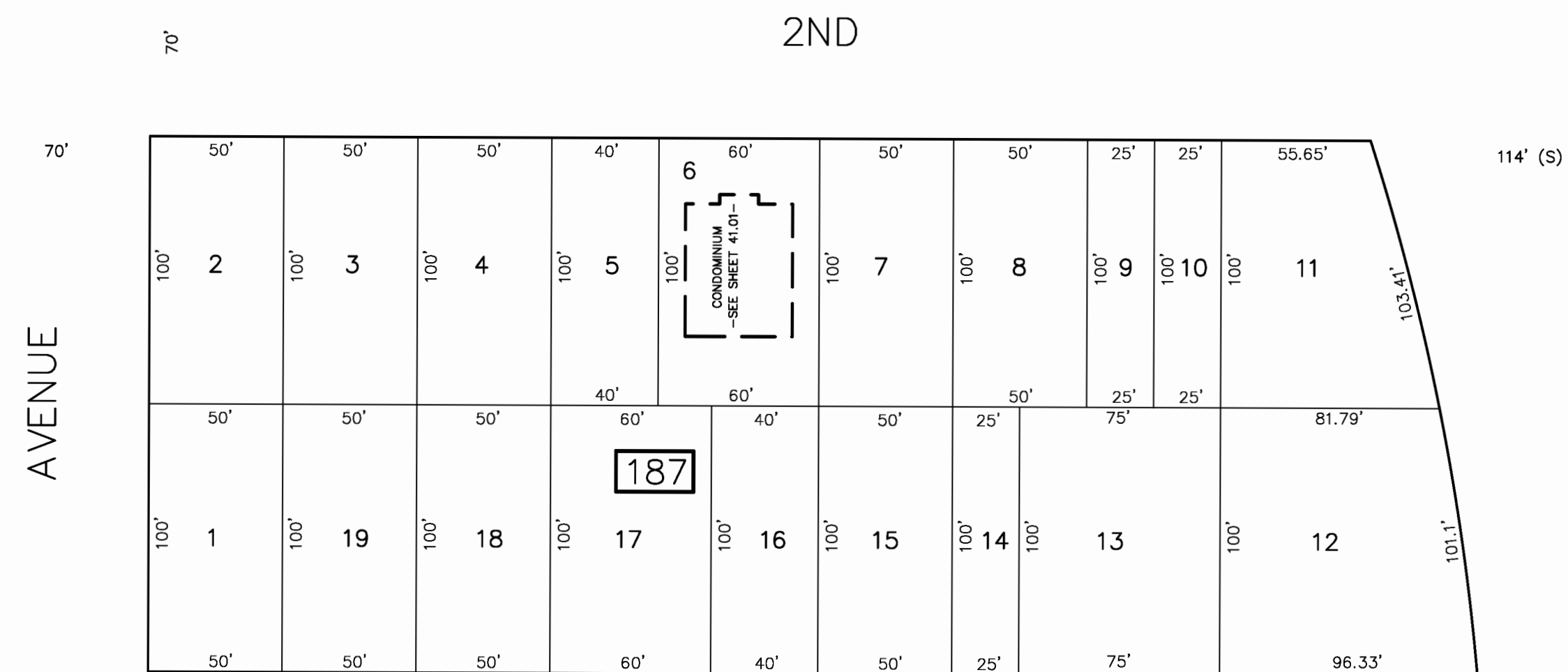
THIS TAX MAP HAS BEEN DRAWN USING COMPUTER AIDED DRAFTING/ DESIGN (CAD/D) AND COORDINATE GEOMETRY (COGO)

REVISIONS		
DATE	NAME	NO.

TAX MAP
 CITY OF NORTH WILDWOOD
 CAPE MAY COUNTY, NEW JERSEY
 SCALE: AS SHOWN DATE: NOVEMBER 3, 2003
 LEWIS H. CONLEY JR.
 NEW JERSEY LICENSED LAND SURVEYOR NO. 21212
 van note-harvey associates, p.c.
 CONSULTING ENGINEERS, PLANNERS, LAND SURVEYORS
 211 N. MAIN STREET CAPE MAY COURT HOUSE, N.J. 08210

SHEET

NO. 45



SHEET NO. 40

NEW YORK

AVENUE

NEW JERSEY

AVENUE

SHEET NO. 42

CENTRAL

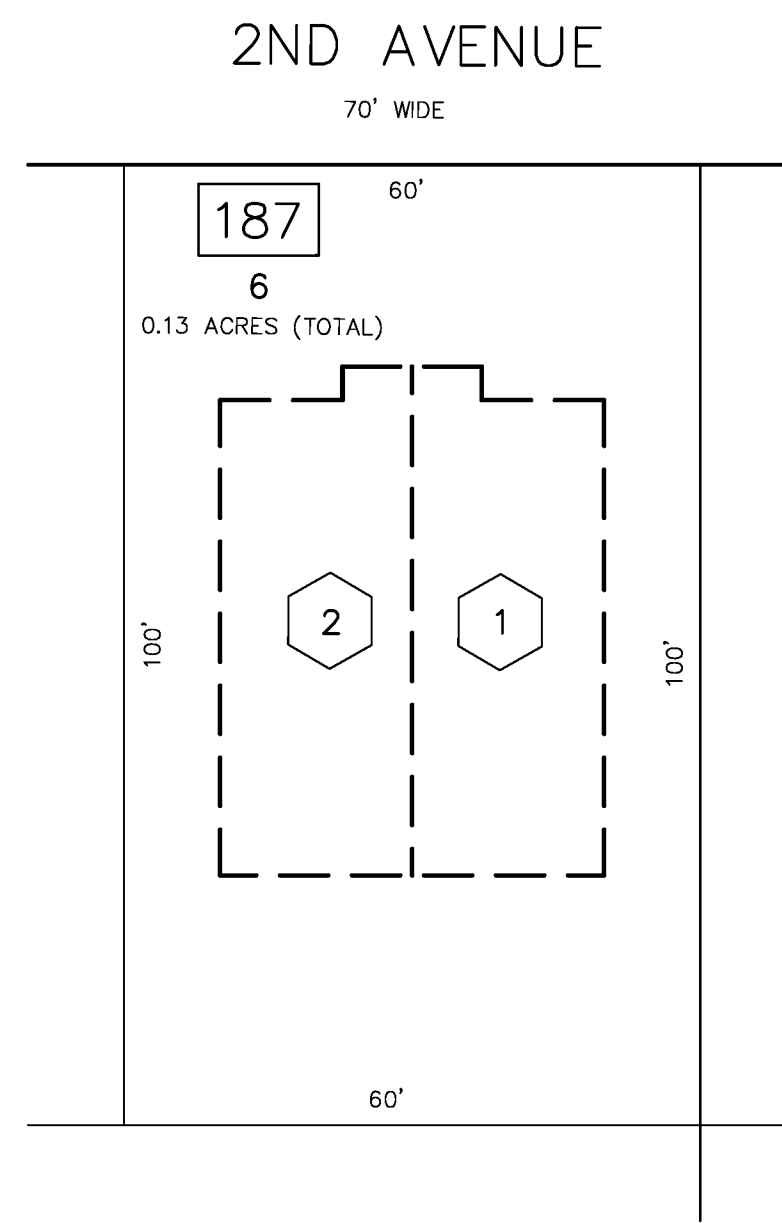
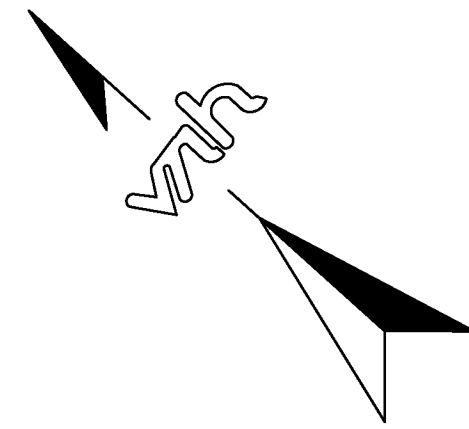
SHEET

NO. 37

THIS TAX MAP HAS BEEN DRAWN USING COMPUTER AIDED DRAFTING/ DESIGN (CAD/D) AND COORDINATE GEOMETRY (COGO)

REVISIONS		
DATE	NAME	NO.
NOV. 2008	LEWIS H. CONLEY JR.	21212
SEPT. 2013	LEWIS H. CONLEY JR.	21212

TAX MAP
 CITY OF NORTH WILDWOOD
 CAPE MAY COUNTY, NEW JERSEY
 SCALE: 1" = 50' DATE: NOVEMBER 3, 2003
LEWIS H. CONLEY JR.
 NEW JERSEY LICENSED LAND SURVEYOR NO. 21212
 van note-harvey associates, p.c.
 CONSULTING ENGINEERS, PLANNERS, LAND SURVEYORS
 211 N. MAIN STREET CAPE MAY COURT HOUSE, N.J. 08210



SCALE: 1"=20'

116 W. 2ND CONDOMINIUMS

BLOCK NUMBER	LOT NUMBER	QUALIFIER	UNIT NUMBER	SQ. FT.	FLOOR
187	6	C01	116 E	1,060	1ST/2ND/3RD
		C02	116 W	1,060	1ST/2ND/3RD

THIS TAX MAP HAS BEEN DRAWN USING COMPUTER AIDED DRAFTING/ DESIGN (CAD/D) AND COORDINATE GEOMETRY (COGO)

LEGEND
 [Hexagon with 2] = QUALIFIER C0002

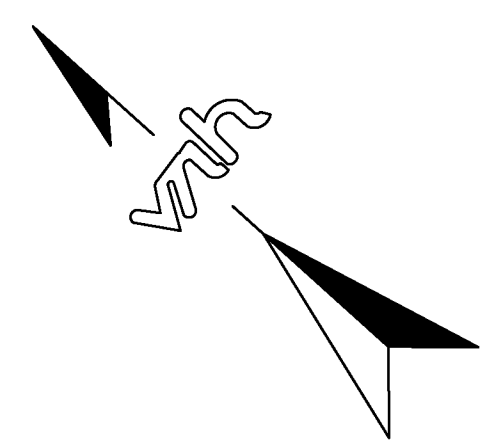
REVISIONS		
DATE	NAME	NO.

TAX MAP
 CITY OF NORTH WILDWOOD
 CAPE MAY COUNTY, NEW JERSEY
 SCALE: AS SHOWN DATE: SEPTEMBER 2013
LEWIS H. CONLEY JR.
 NEW JERSEY LICENSED LAND SURVEYOR NO. 21212
 van note-harvey associates, p.c.
 CONSULTING ENGINEERS, PLANNERS, LAND SURVEYORS
 211 N. MAIN STREET CAPE MAY COURT HOUSE, N.J. 08210



SHEET NO. 41

SHEET NO. 43



SHEET

NO. 46

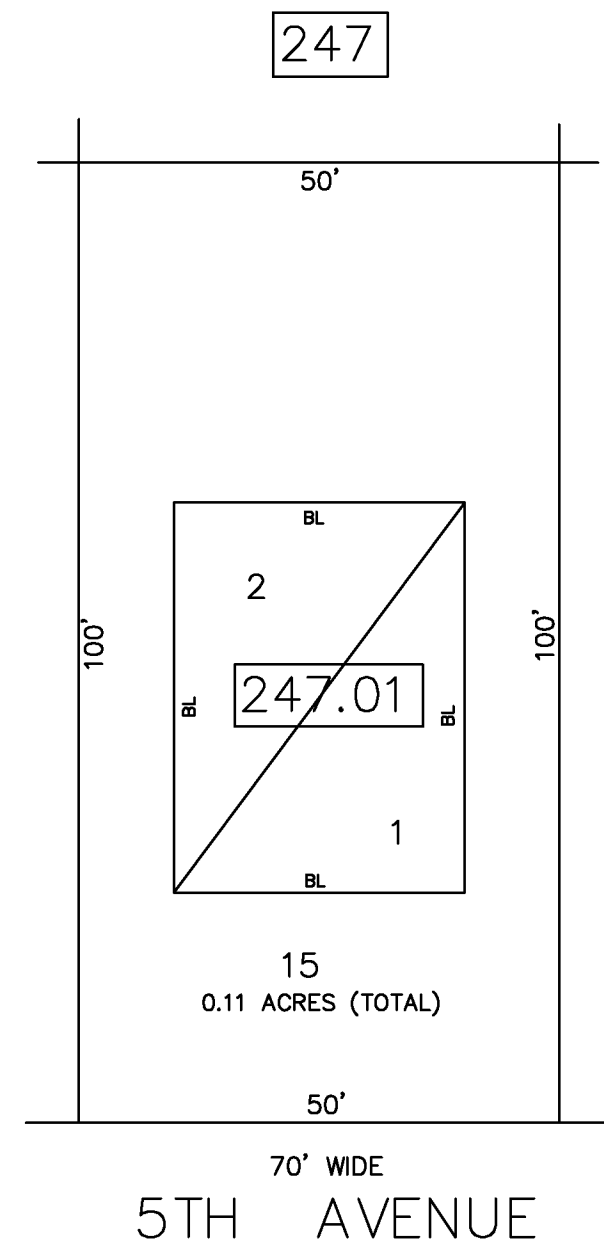
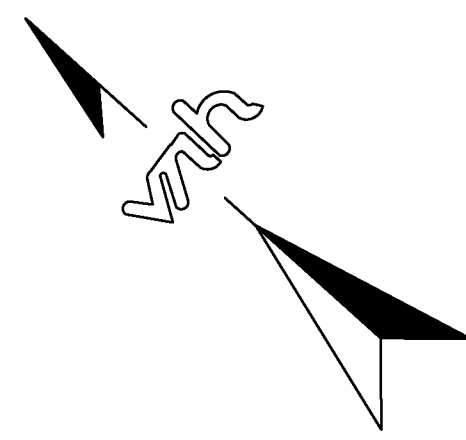
SHEET

NO. 38

REVISIONS		
DATE	NAME	NO.
NOV. 2008	LEWIS H. CONLEY JR.	21212
DEC. 2011	LEWIS H. CONLEY JR.	21212

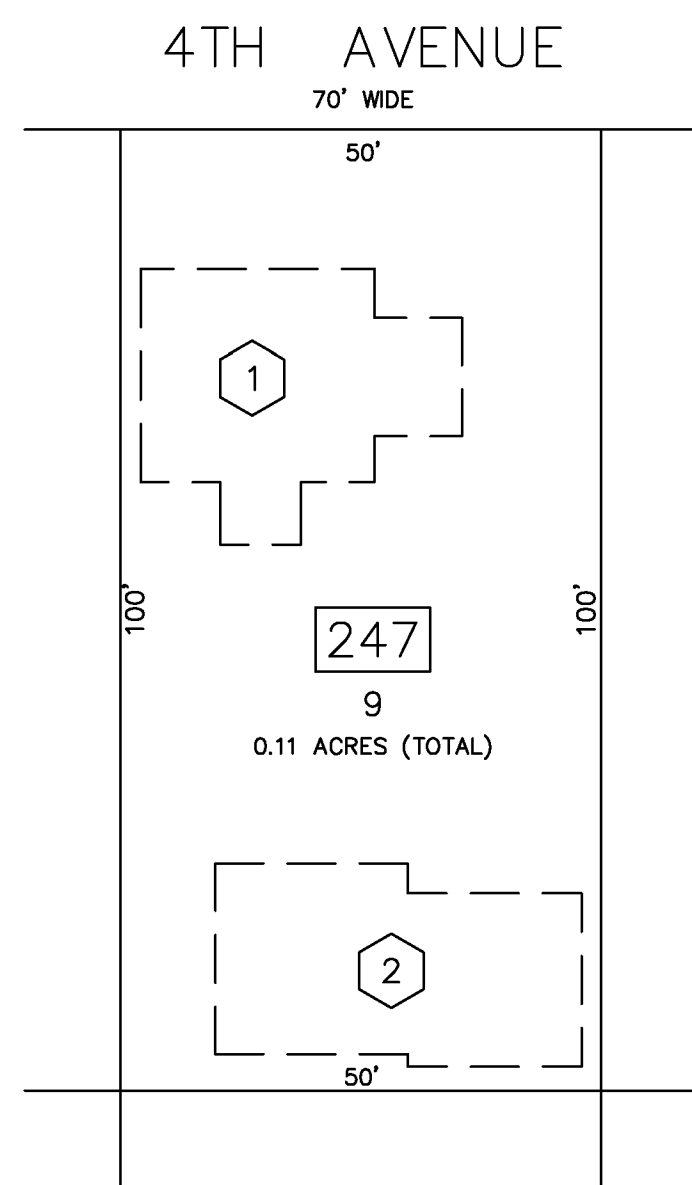
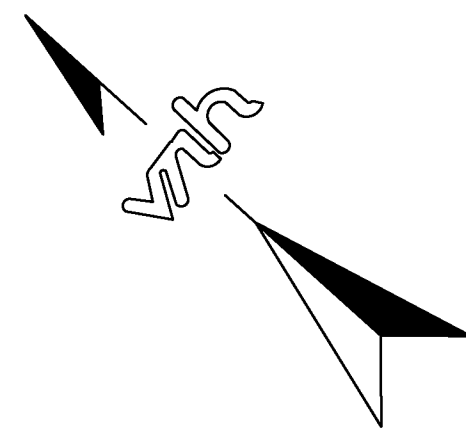
THIS TAX MAP HAS BEEN DRAWN USING COMPUTER AIDED DRAFTING/ DESIGN (CAD/D) AND COORDINATE GEOMETRY (COGO)

TAX MAP
CITY OF NORTH WILDWOOD
 CAPE MAY COUNTY, NEW JERSEY
 SCALE: 1" = 50' DATE: NOVEMBER 3, 2003
LEWIS H. CONLEY JR.
 NEW JERSEY LICENSED LAND SURVEYOR NO. 21212
 van note-harvey associates, p.c.
 CONSULTING ENGINEERS, PLANNERS, LAND SURVEYORS
 211 N. MAIN STREET CAPE MAY COURT HOUSE, N.J. 08210



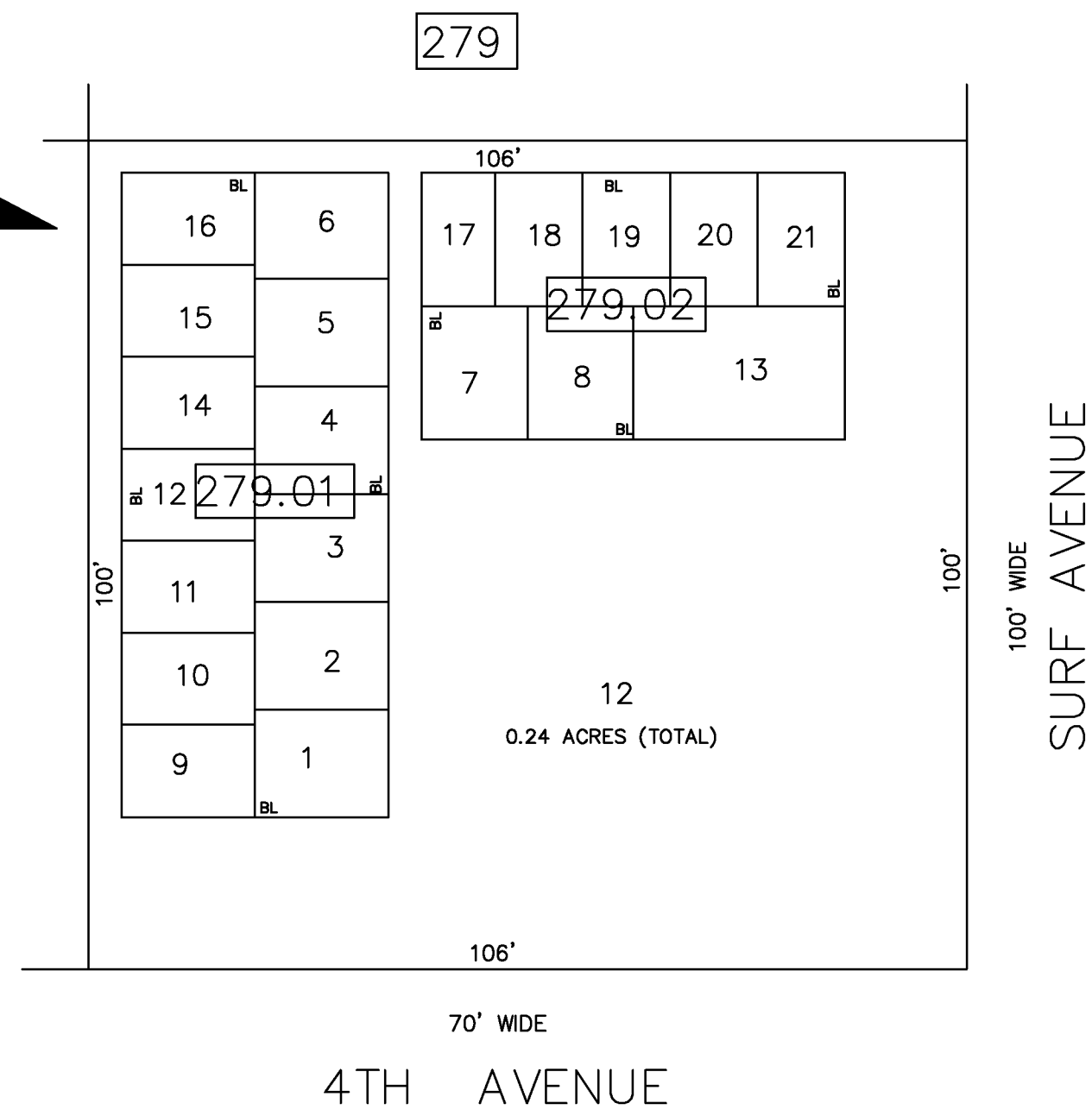
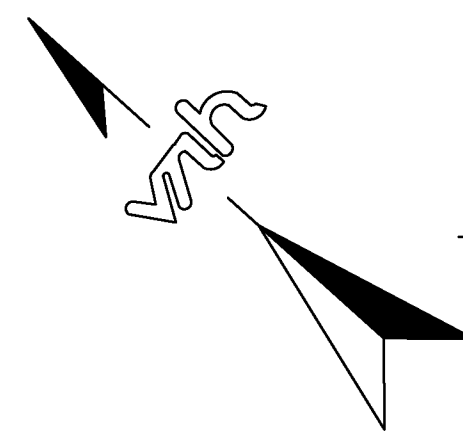
SCALE 1" = 20'
221 EAST 5TH AVENUE CONDOMINIUM

BLOCK NUMBER	LOT NUMBER	UNIT NUMBER	SQ.FT.	FLOOR
247.01	1	A	1,230	1ST
	2	B	1,230	2ND



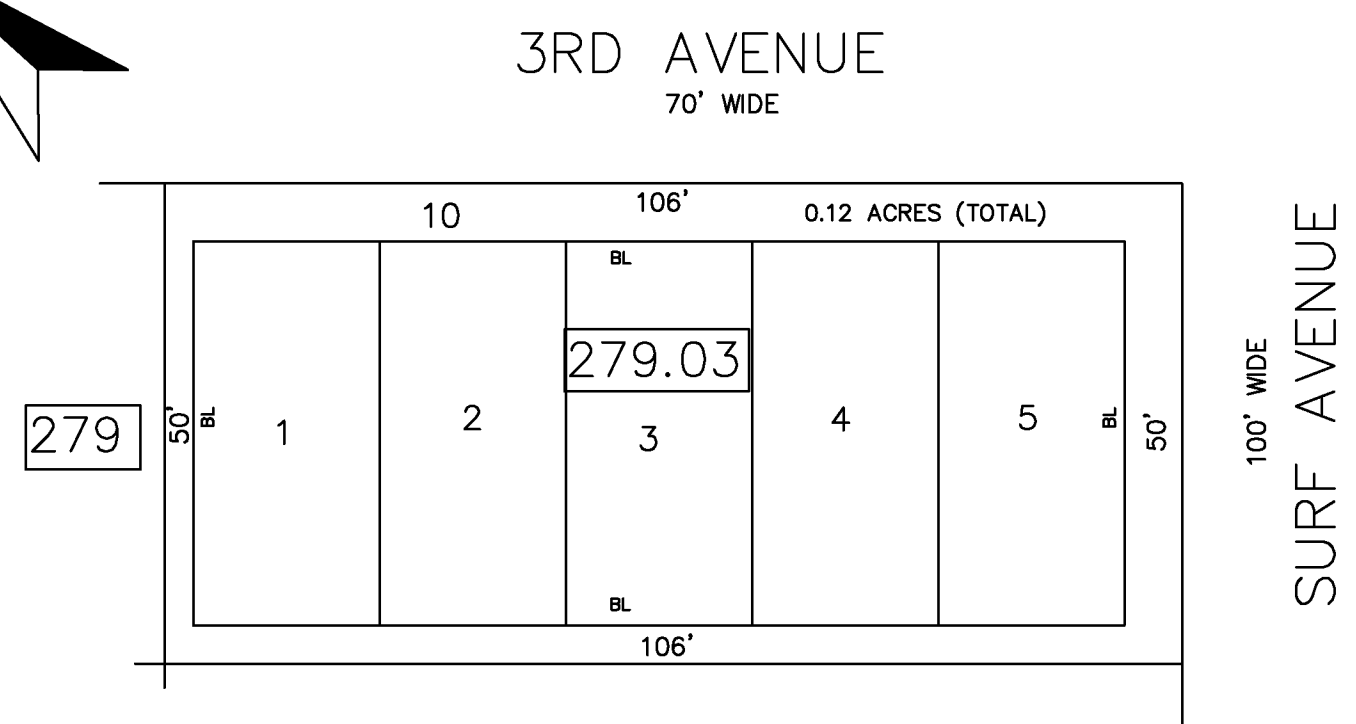
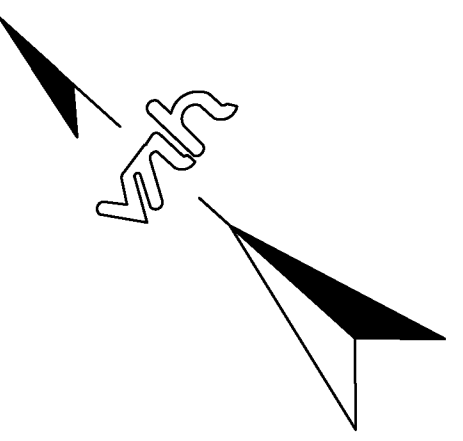
SCALE 1" = 20'
220 EAST 4TH AVENUE CONDOMINIUM

BLOCK NUMBER	LOT NUMBER	QUALIFIER	UNIT NUMBER	SQ.FT.	FLOOR
247	9	C001	A	1,200	1ST/2ND
		C002	B	1,031	1ST/2ND



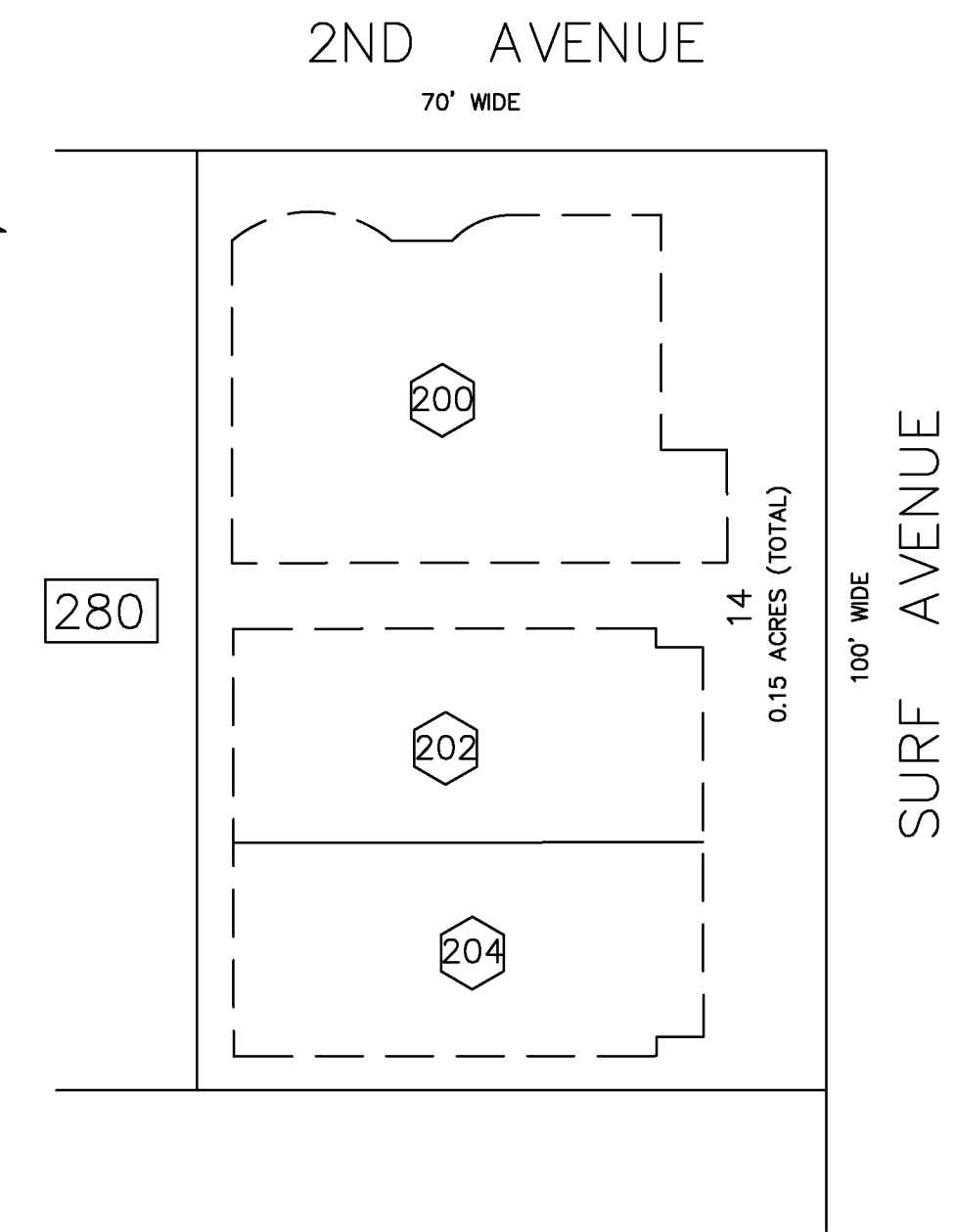
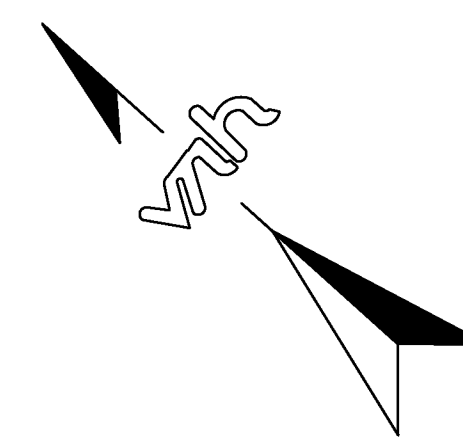
SCALE 1" = 20'
SURF AND BAY, A CONDOMINIUM

BLOCK NUMBER	LOT NUMBER	UNIT NUMBER	SQ.FT.	FLOOR	
279.01	1	1	322	1ST	
	2	2	322	1ST	
	3	3	322	1ST	
	4	4	322	1ST	
	5	5	322	1ST	
	6	6	333	1ST	
	9	9	322	2ND	
	10	10	322	2ND	
	11	11	322	2ND	
	12	12	322	2ND	
	14	14	322	2ND	
	15	15	322	2ND	
	16	16	322	2ND	
	279.02	7	7	333	1ST
		8	8	333	1ST
		13	13	763	1ST
17		17	333	2ND	
18		18	333	2ND	
19	19	333	2ND		
20	20	333	2ND		
21	21	333	2ND		



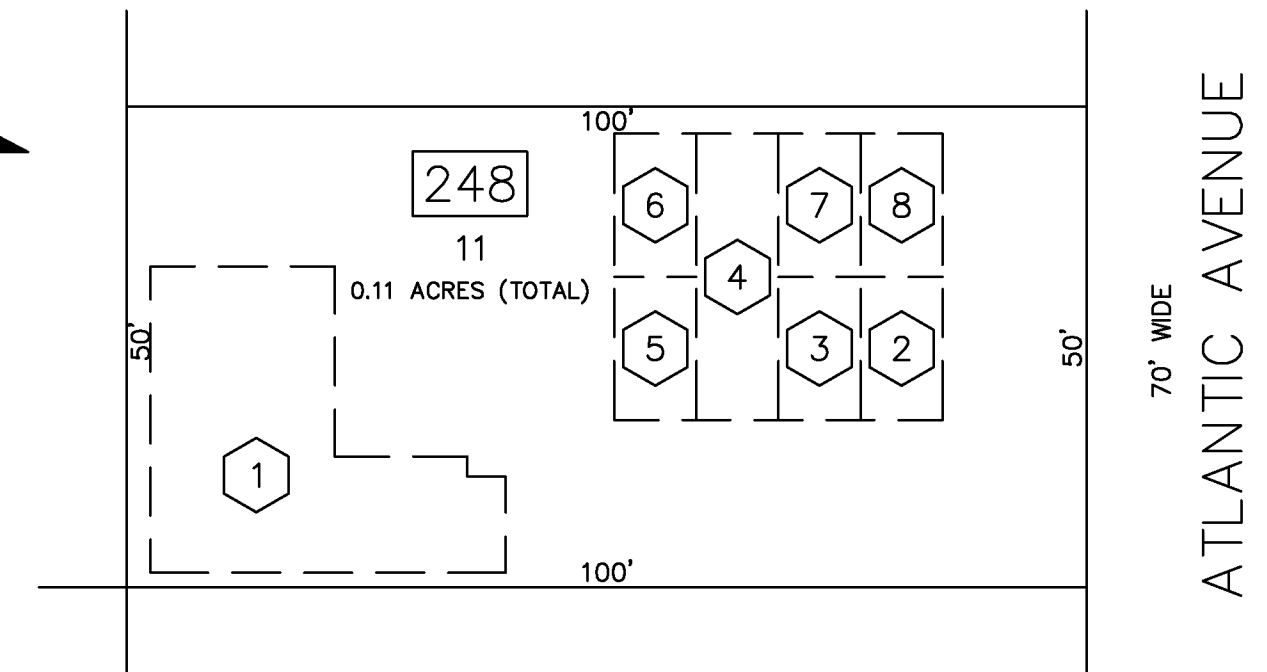
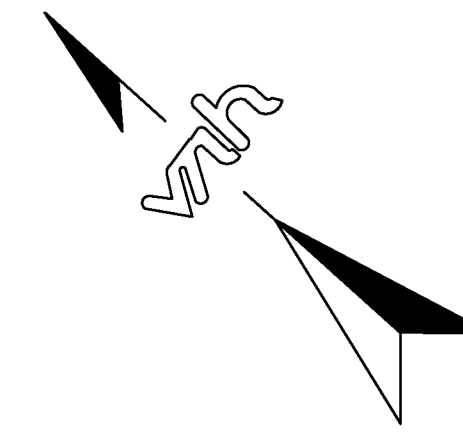
SCALE 1" = 20'
THE ATHENIAN CONDOMINIUM

BLOCK NUMBER	LOT NUMBER	UNIT NUMBER	SQ.FT.	FLOOR
279.03	1	309A	1,378	2ND
	2	309B	1,378	3RD
	3	311A	1,378	2ND
	4	311B	1,378	3RD
	5	300	3,343	4TH



SCALE 1" = 20'
SEAHORSE CONDOMINIUM

BLOCK NUMBER	LOT NUMBER	QUALIFIER	UNIT NUMBER	SQ.FT.	FLOOR
280	14	C200	200	2,480	1ST/2ND
		C204	204	1,576	1ST/2ND
		C206	206	1,599	1ST/2ND



SCALE 1" = 20'
THE LAURA HOPE CONDOMINIUM

BLOCK NUMBER	LOT NUMBER	QUALIFIER	UNIT NUMBER	SQ.FT.	FLOOR
248	11	C001	1	814	1ST
		C002	2	525	1ST
		C003	3	396	1ST
		C004	4	950	2ND
		C005	5	267	3RD
		C006	6	293	3RD
		C007	7	233	4TH
		C008	8	290	4TH

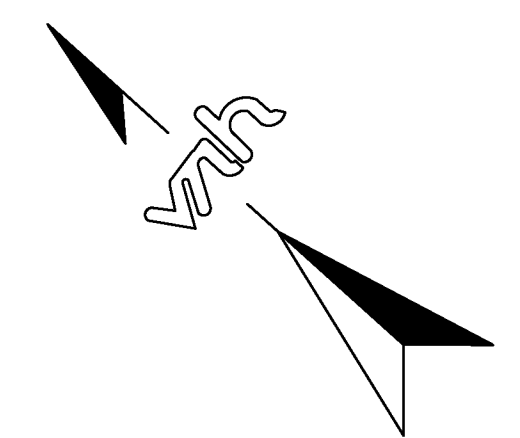
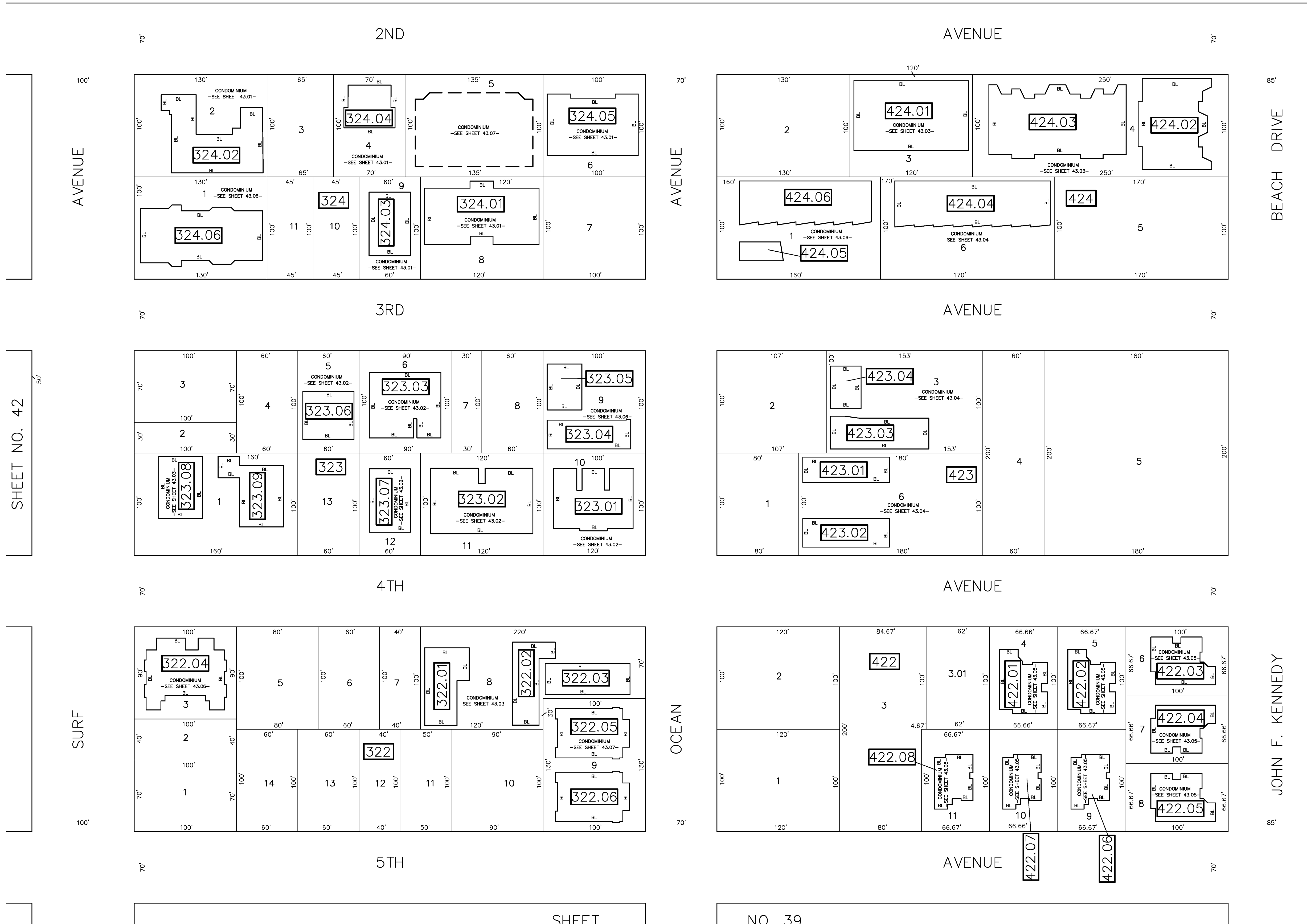
THIS TAX MAP HAS BEEN DRAWN USING COMPUTER AIDED DRAFTING/ DESIGN (CAD/D) AND COORDINATE GEOMETRY (COGO)

LEGEND
② = QUALIFIER C0002

REVISIONS		
DATE	NAME	NO.
NOV. 2008	LEWIS H. CONLEY JR.	21212
DEC. 2011	LEWIS H. CONLEY JR.	21212

TAX MAP
CITY OF NORTH WILDWOOD
CAPE MAY COUNTY, NEW JERSEY
SCALE: AS SHOWN DATE: NOVEMBER 3, 2003
LEWIS H. CONLEY JR.
NEW JERSEY LICENSED LAND SURVEYOR NO. 21212
van note-harvey associates, p.c.
CONSULTING ENGINEERS, PLANNERS, LAND SURVEYORS
211 N. MAIN STREET CAPE MAY COURT HOUSE, N.J. 08210

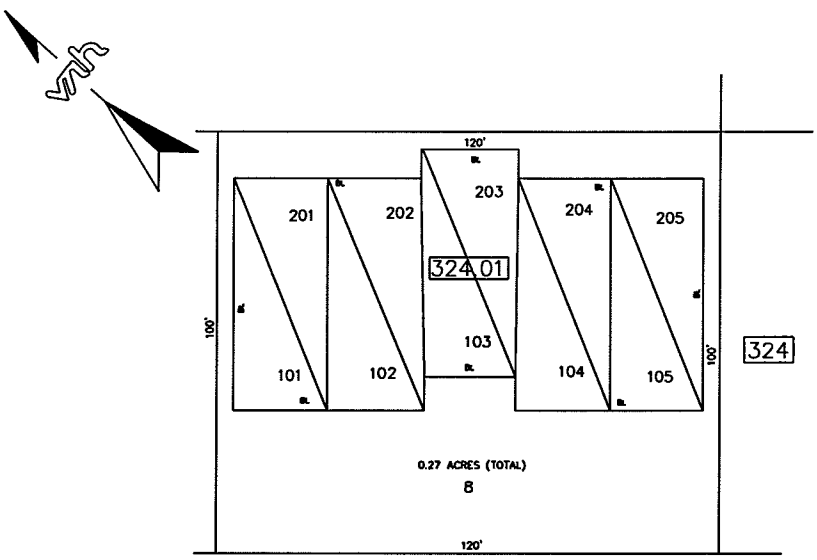
SHEET NO. 63



THIS TAX MAP HAS BEEN DRAWN USING COMPUTER AIDED DRAFTING/ DESIGN (CAD/D) AND COORDINATE GEOMETRY (COGO)

TAX MAP
 CITY OF NORTH WILDWOOD
 CAPE MAY COUNTY, NEW JERSEY
 SCALE: 1" = 50' DATE: NOVEMBER 3, 2013
LEWIS H. CONLEY JR.
 NEW JERSEY LICENSED LAND SURVEYOR NO. 21212
 van note-harvey associates, p.c.
 CONSULTING ENGINEERS, PLANNERS, LAND SURVEYORS
 211 N. MAIN STREET CAPE MAY COURT HOUSE, N.J. 08210

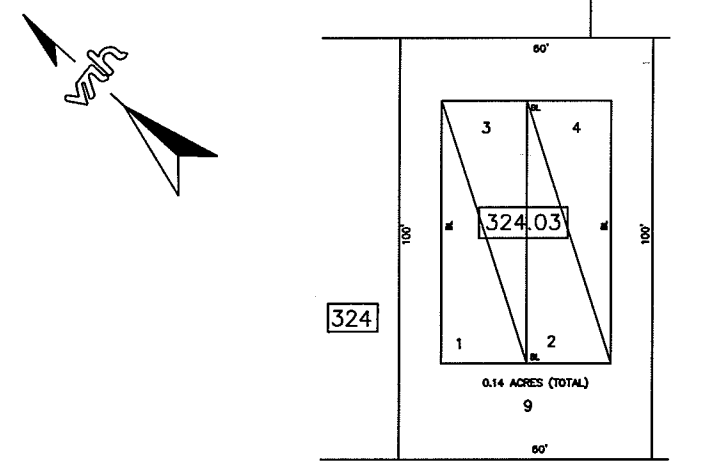
REVISIONS		
DATE	NAME	NO.
NOV. 2008	LEWIS H. CONLEY JR.	21212
SEPT. 2013	LEWIS H. CONLEY JR.	21212



0.27 ACRES (TOTAL)
B
70' WIDE
3RD AVENUE
SCALE 1" = 20'

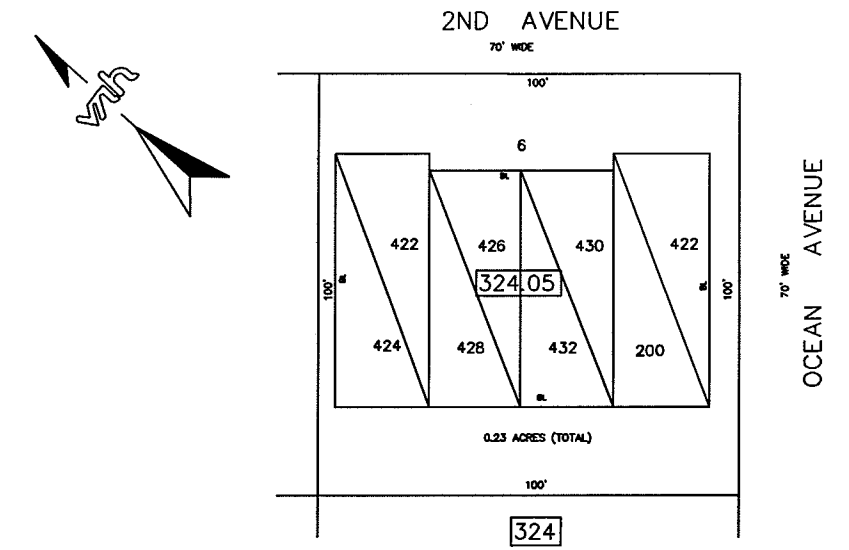
SIRENA CONDOMINIUM ASSOCIATION, INC.

BLOCK NUMBER	LOT NUMBER	UNIT NUMBER	SQ. FT.	FLOOR
324.01	101	101	1,283	1ST
	102	102	1,283	1ST
	103	103	1,283	1ST
	104	104	1,283	1ST
	105	105	1,283	1ST
	201	201	1,283	2ND
	202	202	1,283	2ND
	203	203	1,283	2ND
	204	204	1,283	2ND
	205	205	1,283	2ND



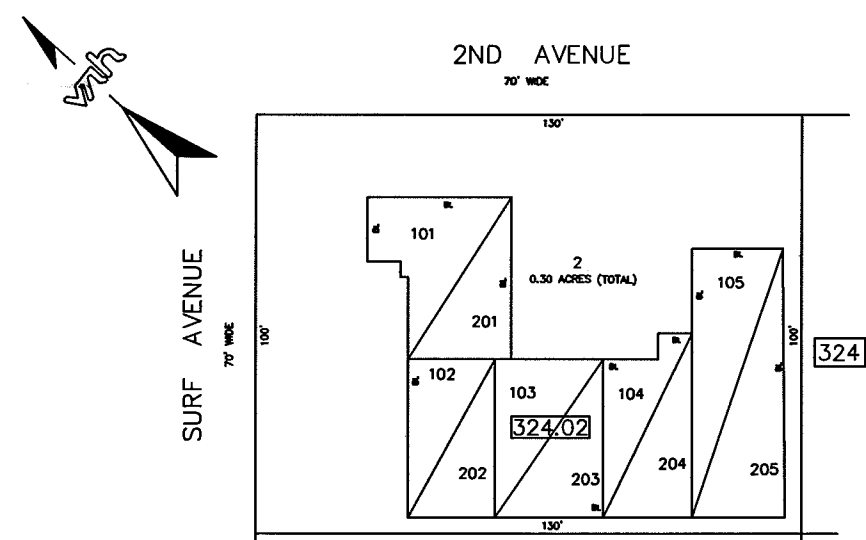
0.14 ACRES (TOTAL)
9
70' WIDE
3RD AVENUE
SCALE 1" = 20'
411 EAST 3RD AVENUE CONDOMINIUM

BLOCK NUMBER	LOT NUMBER	UNIT NUMBER	SQ. FT.	FLOOR
324.03	1	A	1,253	1ST
	2	B	1,253	1ST
	3	C	1,253	2ND
	4	D	1,253	2ND



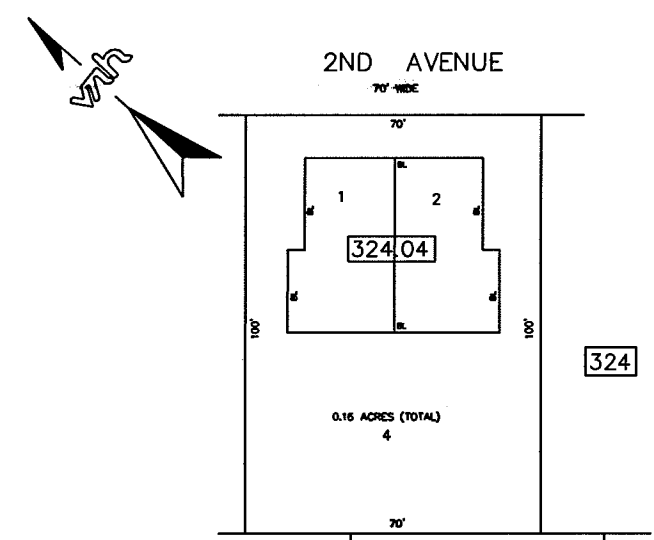
0.23 ACRES (TOTAL)
6
70' WIDE
OCEAN AVENUE
SCALE 1" = 20'
NORTH ISLE CONDOMINIUMS

BLOCK NUMBER	LOT NUMBER	UNIT NUMBER	SQ. FT.	FLOOR
324.05	422	422	1,350	1ST
	200	200	2,700	2ND/3RD
	430	430	1,232	1ST
	432	432	2,464	2ND/3RD
	426	426	1,232	1ST
	428	428	2,464	2ND/3RD
	422	422	1,350	1ST
	424	424	2,700	2ND/3RD



0.30 ACRES (TOTAL)
2
70' WIDE
2ND AVENUE
SCALE 1" = 20'
SEAWATCH CONDOMINIUM OF NORTH WILDWOOD

BLOCK NUMBER	LOT NUMBER	UNIT NUMBER	SQ. FT.	FLOOR
324.02	101	101	1,074	1ST
	102	102	776	1ST
	103	103	971	1ST
	104	104	860	1ST
	105	105	1,381	1ST
	201	201	1,074	2ND
	202	202	776	2ND
	203	203	971	2ND
	204	204	860	2ND
	205	205	1,381	2ND



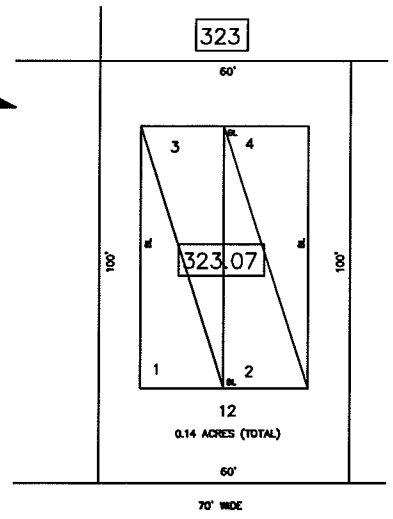
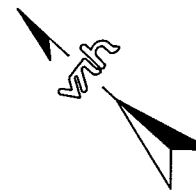
0.16 ACRES (TOTAL)
4
70' WIDE
2ND AVENUE
SCALE 1" = 20'
LOT NUMBERS 1 & 2 ARE 3 STORY UNITS
SAFE HARBOR CONDOMINIUM

BLOCK NUMBER	LOT NUMBER	UNIT NUMBER	SQ. FT.
324.04	1	A	2,874
	2	B	2,874

REVISIONS		
DATE	NAME	NO.

THIS TAX MAP HAS BEEN DRAWN USING COMPUTER AIDED DRAFTING/ DESIGN (CAD/D) AND COORDINATE GEOMETRY (COGO)

TAX MAP
CITY OF NORTH WILDWOOD
CAPE MAY COUNTY, NEW JERSEY
SCALE: AS SHOWN DATE: NOVEMBER 3, 2003
LEWIS H. CONLEY JR.
NEW JERSEY LICENSED LAND SURVEYOR NO. 21212
van note-harvey associates, p.c.
CONSULTING ENGINEERS, PLANNERS, LAND SURVEYORS
211 N. MAIN STREET CAPE MAY COURT HOUSE, N.J. 08210

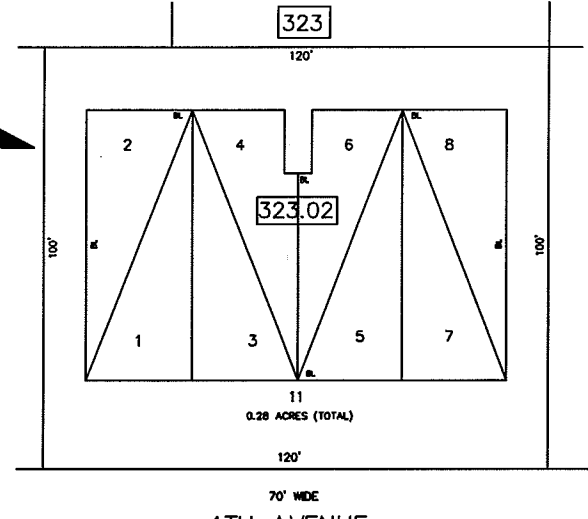
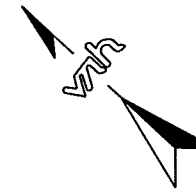


4TH AVENUE
70' WIDE

SCALE 1" = 20'

411 EAST 4TH AVENUE CONDOMINIUM

BLOCK NUMBER	LOT NUMBER	UNIT NUMBER	SQ. FT.	FLOOR
323.07	1	A	1,248	1ST
	2	B	1,248	1ST
	3	C	1,248	2ND
	4	D	1,248	2ND

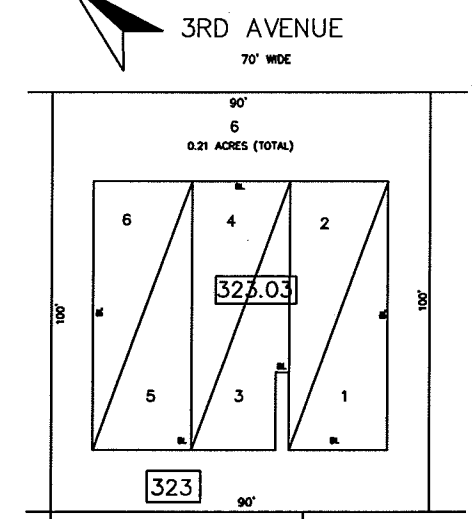
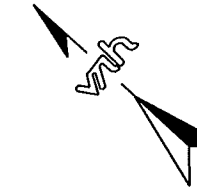


4TH AVENUE
70' WIDE

SCALE 1" = 20'

415 EAST 4TH AVENUE CONDOMINIUM

BLOCK NUMBER	LOT NUMBER	UNIT NUMBER	SQ. FT.	FLOOR
323.02	1	A	1,290	1ST
	2	B	1,290	2ND
	3	C	1,290	1ST
	4	D	1,290	2ND
	5	E	1,290	1ST
	6	F	1,290	2ND
	7	G	1,290	1ST
	8	H	1,290	2ND

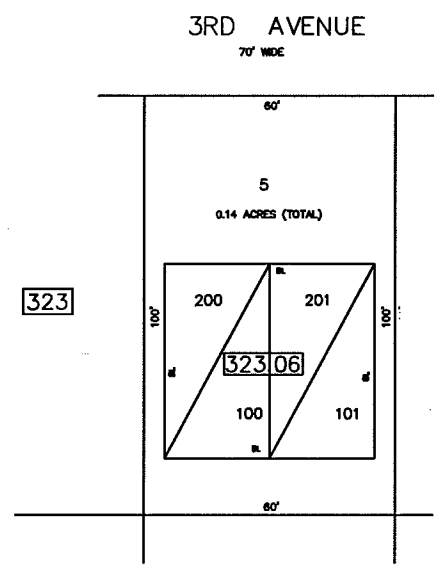



3RD AVENUE
70' WIDE

SCALE 1" = 20'

410 EAST 3RD AVENUE CONDOMINIUM

BLOCK NUMBER	LOT NUMBER	UNIT NUMBER	SQ. FT.	FLOOR
323.03	1	A	1,290	1ST
	2	B	1,290	2ND
	3	C	1,290	1ST
	4	D	1,290	2ND
	5	E	1,290	1ST
	6	F	1,290	2ND

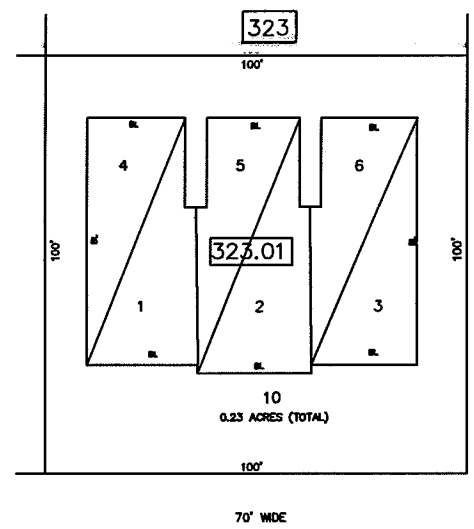
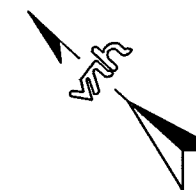


3RD AVENUE
70' WIDE

SCALE 1" = 20'

WINDJAMMER CONDOMINIUM

BLOCK NUMBER	LOT NUMBER	UNIT NUMBER	SQ. FT.	FLOOR
323.06	100	100	1,135	1ST
	101	101	1,135	1ST
	200	200	1,135	2ND
	201	201	1,135	2ND
	5	5	1,135	2ND



OCEAN AVENUE
70' WIDE

4TH AVENUE
70' WIDE

SCALE 1" = 20'

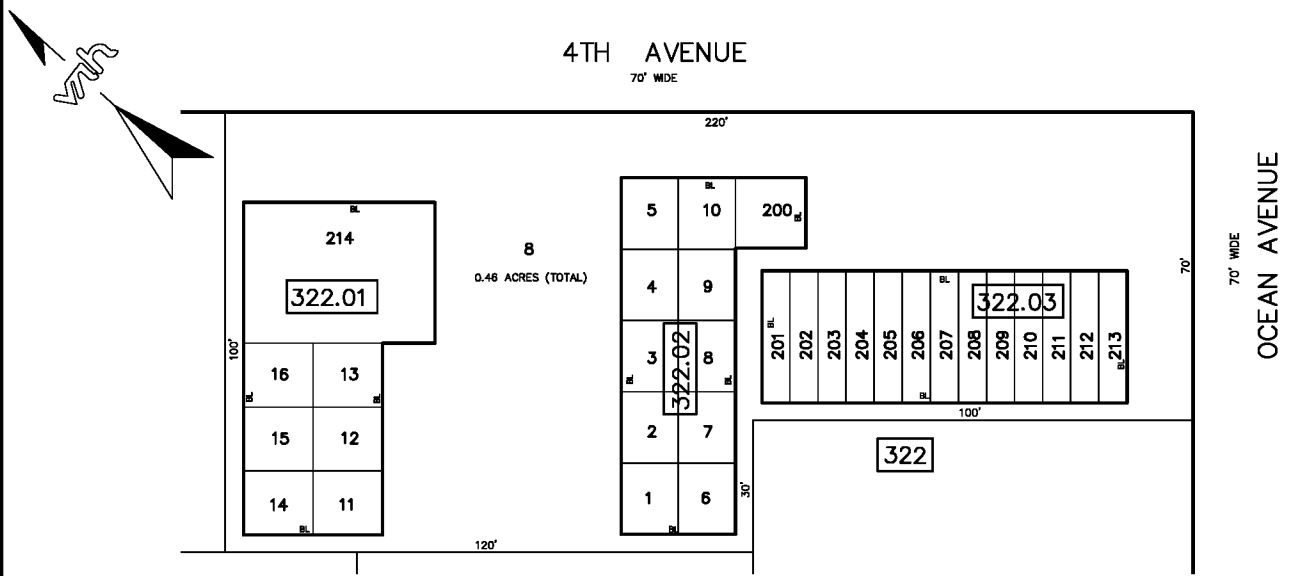
310 OCEAN AVENUE CONDOMINIUM

BLOCK NUMBER	LOT NUMBER	UNIT NUMBER	SQ. FT.	FLOOR
323.01	1	A	1,298	1ST
	2	B	1,276	1ST
	3	C	1,228	1ST
	4	D	1,298	2ND
	5	E	1,276	2ND
	6	F	1,228	2ND

REVISIONS		
DATE	NAME	NO.

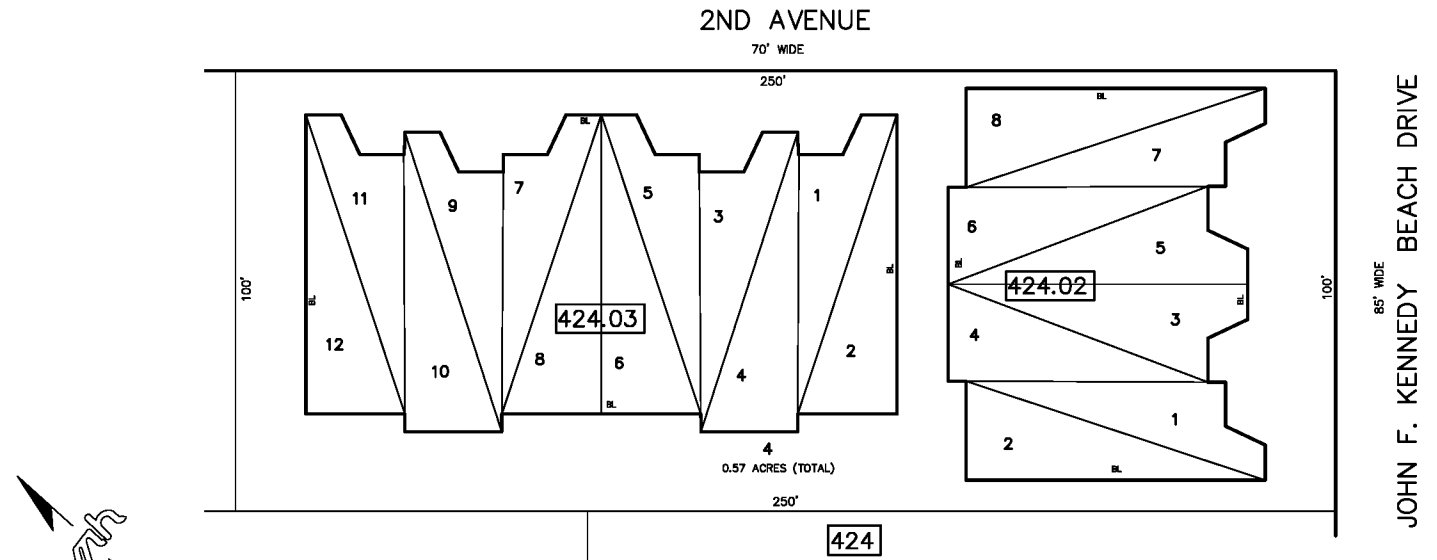
THIS TAX MAP HAS BEEN DRAWN USING COMPUTER AIDED DRAFTING/ DESIGN (CAD/D) AND COORDINATE GEOMETRY (COGO)

TAX MAP
 CITY OF NORTH WILDWOOD
 CAPE MAY COUNTY, NEW JERSEY
 SCALE: AS SHOWN DATE: NOVEMBER 3, 2003
LEWIS H. CONLEY JR.
 NEW JERSEY LICENSED LAND SURVEYOR NO. 21212
 van note-harvey associates, p.c.
 CONSULTING ENGINEERS, PLANNERS, LAND SURVEYORS
 211 N. MAIN STREET CAPE MAY COURT HOUSE, N.J. 08210



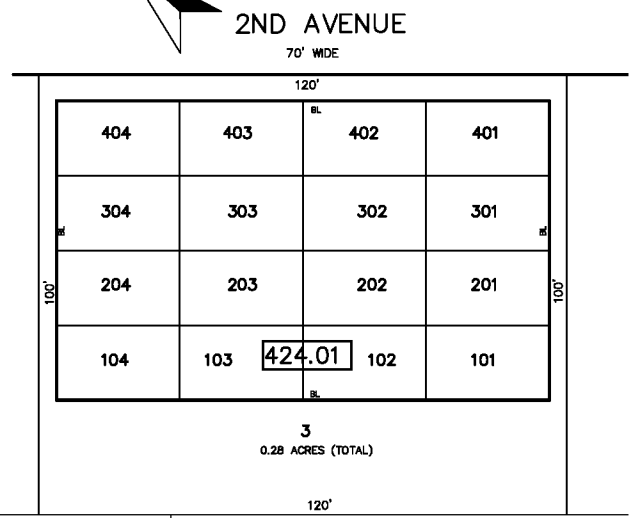
SCALE 1" = 20'
OCEANAIRE CONDOMINIUM

BLOCK NUMBER	LOT NUMBER	UNIT NUMBER	SQ.FT.	FLOOR	BLOCK NUMBER	LOT NUMBER	UNIT NUMBER	SQ.FT.	FLOOR
322.01	11	11	559	1ST	322.03	201	201	490	1ST
	12	12	365	1ST		202	202	375	1ST
	13	13	544	1ST		203	203	375	1ST
	14	14	559	2ND		204	204	375	1ST
	15	15	356	2ND		205	205	375	1ST
	16	16	216	2ND		206	206	375	1ST
	214	214	1,420	1ST & 2ND		207	207	490	2ND
322.02	1	1	550	1ST		208	208	375	2ND
	2	2	320	1ST		209	209	375	2ND
	3	3	320	1ST		210	210	375	2ND
	4	4	320	1ST		211	211	375	2ND
	5	5	575	1ST		212	212	244	2ND
	6	6	567	2ND		213	213	365	2ND
	7	7	320	2ND					
	8	8	320	2ND					
	9	9	320	2ND					
	10	10	575	2ND					
200	200	256	1ST						



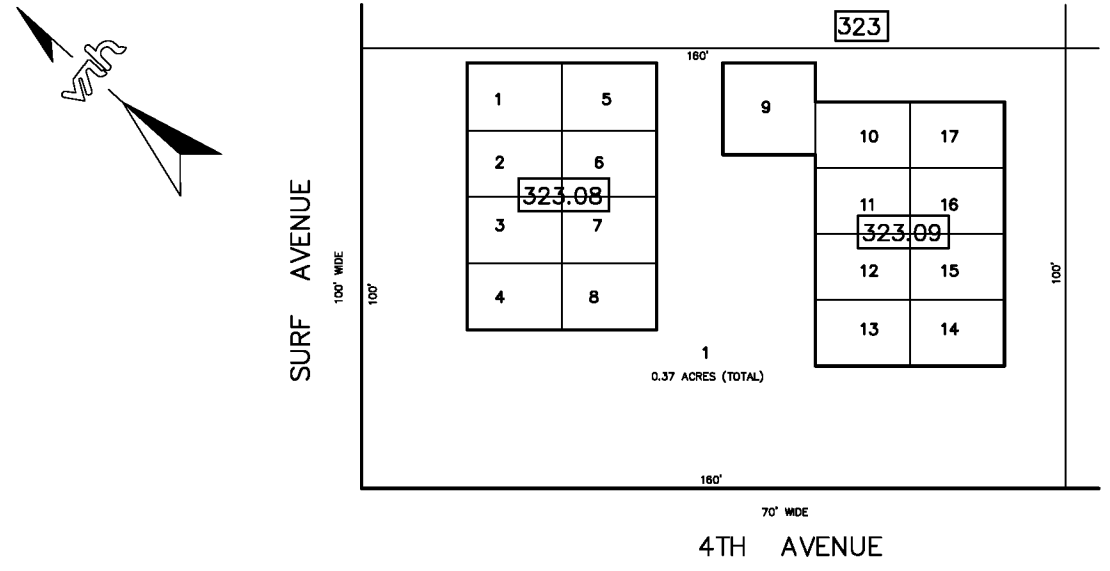
SCALE 1" = 20'
HORIZON CONDOMINIUMS

BLOCK NUMBER	LOT NUMBER	UNIT NUMBER	SQ. FT.	FLOOR
424.02	1	1	1,250	1ST
	2	2	1,250	2ND
	3	3	1,250	1ST
	4	4	1,250	2ND
	5	5	1,250	1ST
	6	6	1,250	2ND
	7	7	1,250	1ST
	8	8	1,250	2ND
424.03	1	1	1,250	1ST
	2	2	1,250	2ND
	3	3	1,250	1ST
	4	4	1,250	2ND
	5	5	1,250	1ST
	6	6	1,250	2ND
	7	7	1,250	1ST
	8	8	1,250	2ND
	9	9	1,250	1ST
	10	10	1,250	2ND
	11	11	1,250	1ST
	12	12	1,250	2ND



SCALE 1" = 20'
HARBOR VISTA CONDOMINIUM

BLOCK NUMBER	LOT NUMBER	UNIT NUMBER	SQ. FT.	FLOOR
424.01	101	101	1,260	1ST
	102	102	1,260	1ST
	103	103	1,260	1ST
	104	104	1,260	1ST
	201	201	1,260	2ND
	202	202	1,260	2ND
	203	203	1,260	2ND
	204	204	1,260	2ND
	301	301	1,260	3RD
	302	302	1,260	3RD
	303	303	1,260	3RD
	304	304	1,260	3RD
	401	401	1,260	4TH
	402	402	1,260	4TH
	403	403	1,260	4TH
	404	404	1,260	4TH



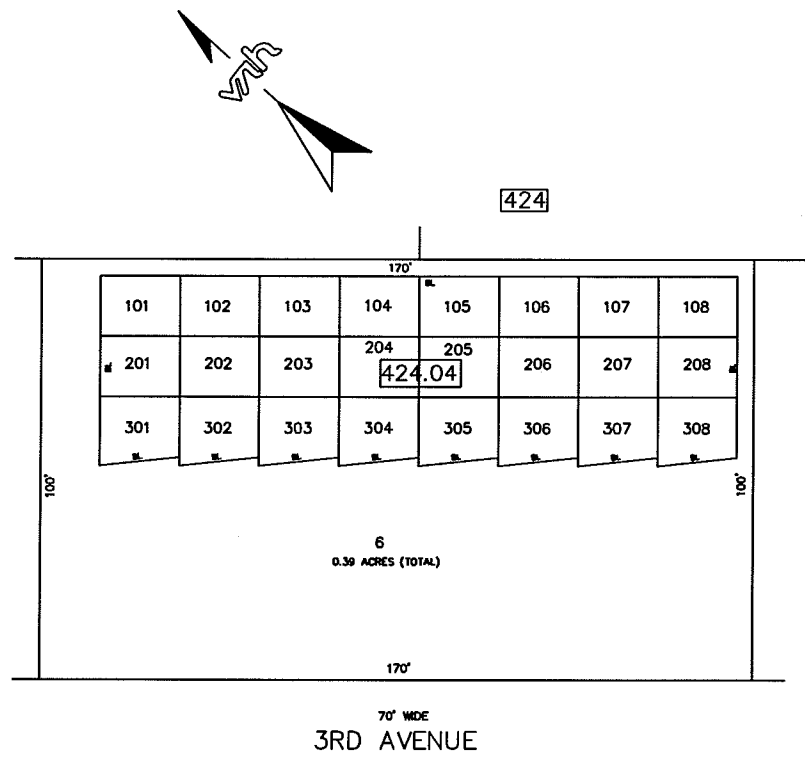
SCALE 1" = 20'
ECHO BAY CONDOMINIUM

BLOCK NUMBER	LOT NUMBER	UNIT NUMBER	SQ.FT.	BLOCK NUMBER	LOT NUMBER	UNIT NUMBER	SQ.FT.
323.08	1	1	475	323.09	9	9	475
	2	2	475		10	10	475
	3	3	475		11	11	475
	4	4	475		12	12	475
	5	5	475		13	13	475
	6	6	475		14	14	475
	7	7	475		15	15	475
	8	8	475		16	16	475
			17		17	475	

REVISIONS		
DATE	NAME	NO.
NOV. 2008	LEWIS H. CONLEY JR.	21212

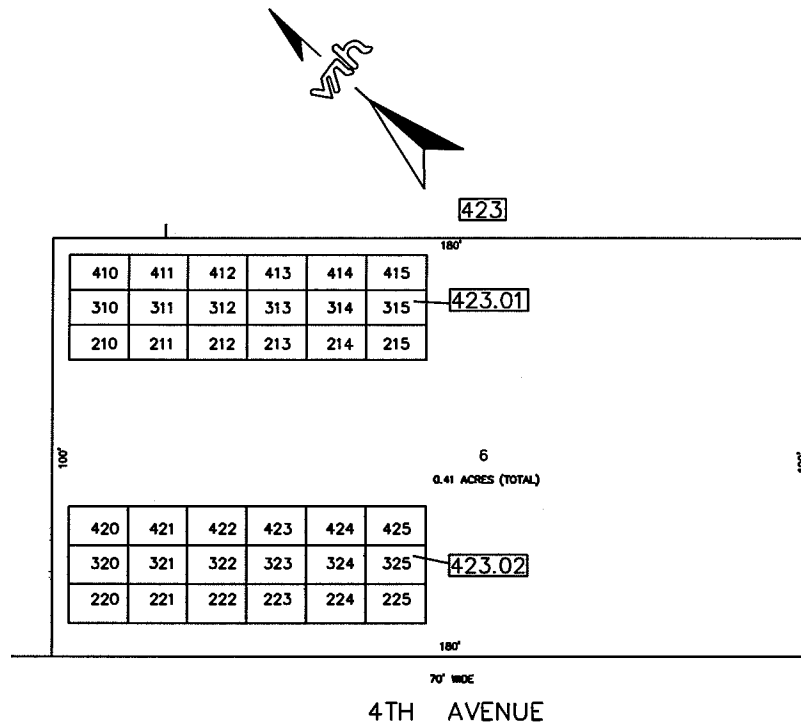
THIS TAX MAP HAS BEEN DRAWN USING COMPUTER AIDED DRAFTING/ DESIGN (CAD/D) AND COORDINATE GEOMETRY (COGO)

TAX MAP
CITY OF NORTH WILDWOOD
 CAPE MAY COUNTY, NEW JERSEY
 SCALE: AS SHOWN DATE: NOVEMBER 3, 2003
LEWIS H. CONLEY JR.
 NEW JERSEY LICENSED LAND SURVEYOR NO. 21212
 van note-harvey associates, p.c.
 CONSULTING ENGINEERS, PLANNERS, LAND SURVEYORS
 211 N. MAIN STREET CAPE MAY COURT HOUSE, N.J. 08210



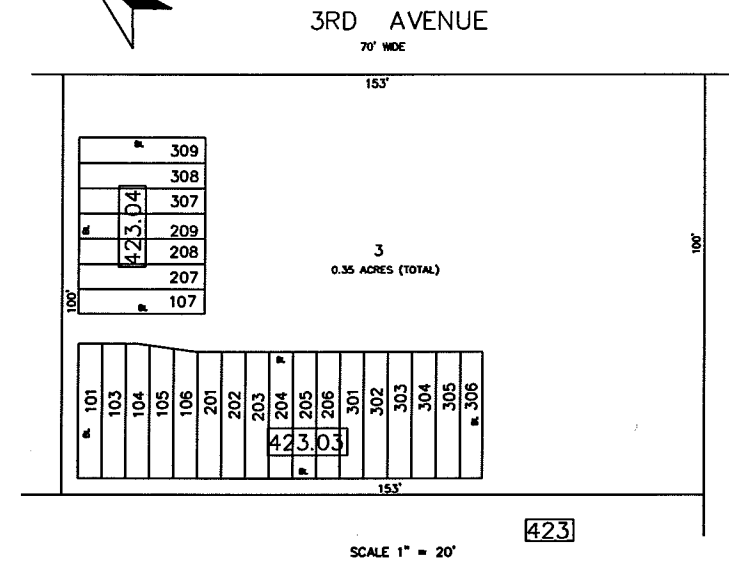
NORTH BEACH CONDOMINIUM

BLOCK NUMBER	LOT NUMBER	UNIT NUMBER	SQ. FT.	FLOOR
424.04	101	101	836	1ST
	102	102	836	1ST
	103	103	836	1ST
	104	104	836	1ST
	105	105	836	1ST
	106	106	836	1ST
	107	107	836	1ST
	108	108	836	1ST
	201	201	836	2ND
	202	202	836	2ND
	203	203	836	2ND
	204	204	836	2ND
	205	205	836	2ND
	206	206	836	2ND
	207	207	836	2ND
	208	208	836	2ND
	301	301	836	3RD
	302	302	836	3RD
	303	303	836	3RD
	304	304	836	3RD
	305	305	836	3RD
	306	306	836	3RD
	307	307	836	3RD
	308	308	836	3RD



A SHORE VIEW CONDOMINIUM

BLOCK NUMBER	LOT NUMBER	UNIT NUMBER	SQ. FT.	FLOOR	BLOCK NUMBER	LOT NUMBER	UNIT NUMBER	SQ. FT.	FLOOR
423.01	210	210	350	2ND	423.02	220	220	392	2ND
	211	211	350	2ND		221	221	392	2ND
	212	212	350	2ND		222	222	392	2ND
	213	213	350	2ND		223	223	392	2ND
	214	214	350	2ND		224	224	392	2ND
	215	215	350	2ND		225	225	392	2ND
	310	310	350	3RD		320	320	392	3RD
	311	311	350	3RD		321	321	392	3RD
	312	312	350	3RD		322	322	392	3RD
	313	313	350	3RD		323	323	392	3RD
	314	314	350	3RD		324	324	392	3RD
	315	315	350	3RD		325	325	392	3RD
	410	410	350	4TH		420	420	392	4TH
	411	411	350	4TH		421	421	392	4TH
	412	412	350	4TH		422	422	392	4TH
413	413	350	4TH	423	423	392	4TH		
414	414	350	4TH	424	424	392	4TH		
415	415	350	4TH	425	425	392	4TH		



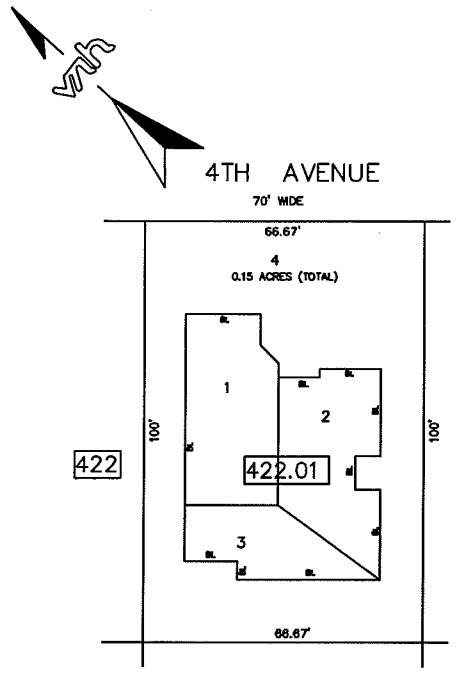
COMMODORE MOTOR INN - A CONDOMINIUM MOTEL

BLOCK NUMBER	LOT NUMBER	UNIT NUMBER	SQ. FT.	FLOOR
423.03	101	101	591	1ST
	103	103	545	1ST
	104	104	375	1ST
	105	105	375	1ST
	106	106	536	1ST
	201	201	375	2ND
	202	202	375	2ND
	203	203	375	2ND
	204	204	375	2ND
	205	205	375	2ND
	206	206	587	2ND
	301	301	375	3RD
423.04	302	302	375	3RD
	303	303	375	3RD
	304	304	375	3RD
	305	305	375	3RD
	306	306	809	3RD
	107	107	1,020	1ST
	207	207	375	2ND
208	208	375	2ND	
209	209	654	2ND	
307	307	375	3RD	
308	308	375	3RD	
309	309	654	3RD	

THIS TAX MAP HAS BEEN DRAWN USING COMPUTER AIDED DRAFTING/ DESIGN (CAD/D) AND COORDINATE GEOMETRY (COGO)

TAX MAP
CITY OF NORTH WILDWOOD
CAPE MAY COUNTY, NEW JERSEY
SCALE: AS SHOWN DATE: NOVEMBER 3, 2003
LEWIS H. CONLEY JR.
NEW JERSEY LICENSED LAND SURVEYOR NO. 21212
van note-harvey associates, p.c.
CONSULTING ENGINEERS, PLANNERS, LAND SURVEYORS
211 N. MAIN STREET CAPE MAY COURT HOUSE, N.J. 08210

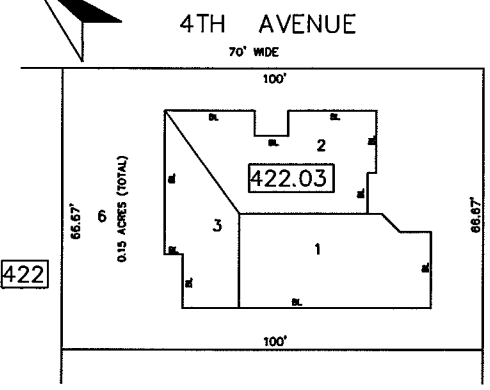
REVISIONS		
DATE	NAME	NO.



SCALE 1" = 20'

514 EAST FOURTH AVENUE CONDOMINIUM

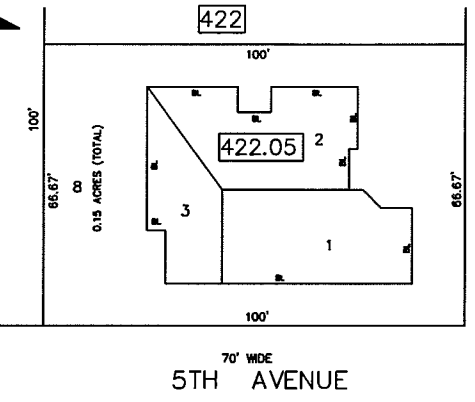
BLOCK NUMBER	LOT NUMBER	UNIT NUMBER	SQ.FT.	FLOOR
422.01	1	1	1,508	1ST
	2	2	1,781	1ST&2ND
	3	3	1,508	2ND



SCALE 1" = 20'

400 KENNEDY DRIVE CONDOMINIUM

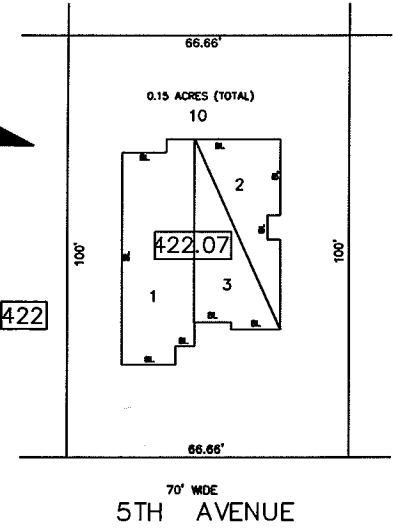
BLOCK NUMBER	LOT NUMBER	UNIT NUMBER	SQ.FT.	FLOOR
422.03	1	1	1,508	1ST
	2	2	1,781	1ST&2ND
	3	3	1,508	2ND



SCALE 1" = 20'

404 KENNEDY DRIVE CONDOMINIUM

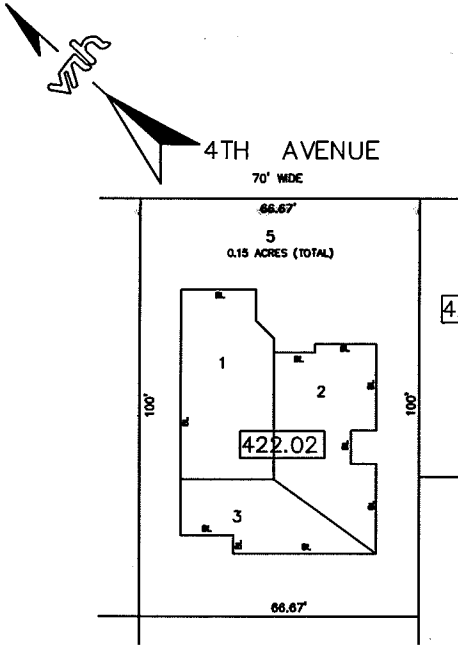
BLOCK NUMBER	LOT NUMBER	UNIT NUMBER	SQ.FT.	FLOOR
422.05	1	1	1,508	1ST
	2	2	1,781	1ST&2ND
	3	3	1,508	2ND



SCALE 1" = 20'

517 E. 5TH AVENUE CONDOMINIUM

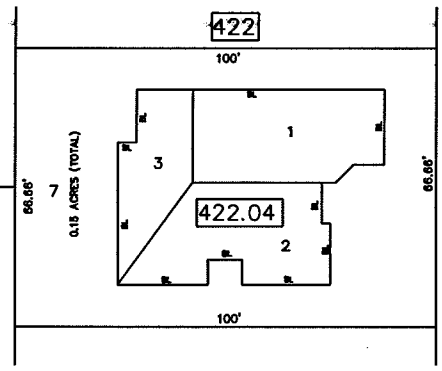
BLOCK NUMBER	LOT NUMBER	UNIT NUMBER	SQ.FT.	FLOOR
422.07	1	1	1,508	1ST
	2	2	1,781	1ST&2ND
	3	3	1,508	2ND



SCALE 1" = 20'

516 EAST FOURTH AVENUE CONDOMINIUM

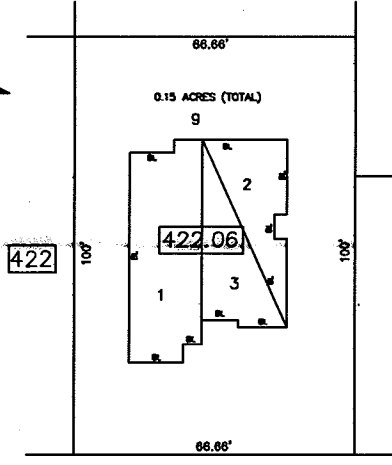
BLOCK NUMBER	LOT NUMBER	UNIT NUMBER	SQ.FT.	FLOOR
422.02	1	1	1,508	1ST
	2	2	1,781	1ST&2ND
	3	3	1,508	2ND



SCALE 1" = 20'

402 KENNEDY DRIVE CONDOMINIUM

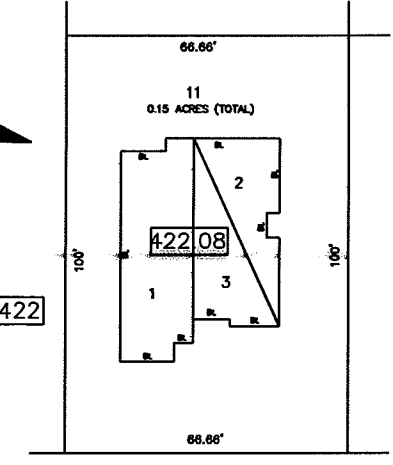
BLOCK NUMBER	LOT NUMBER	UNIT NUMBER	SQ.FT.	FLOOR
422.04	1	1	1,508	1ST
	2	2	1,781	1ST&2ND
	3	3	1,508	2ND



SCALE 1" = 20'

519 E. 5TH AVENUE CONDOMINIUM

BLOCK NUMBER	LOT NUMBER	UNIT NUMBER	SQ.FT.	FLOOR
422.06	1	1	1,508	1ST
	2	2	1,781	1ST&2ND
	3	3	1,508	2ND



SCALE 1" = 20'

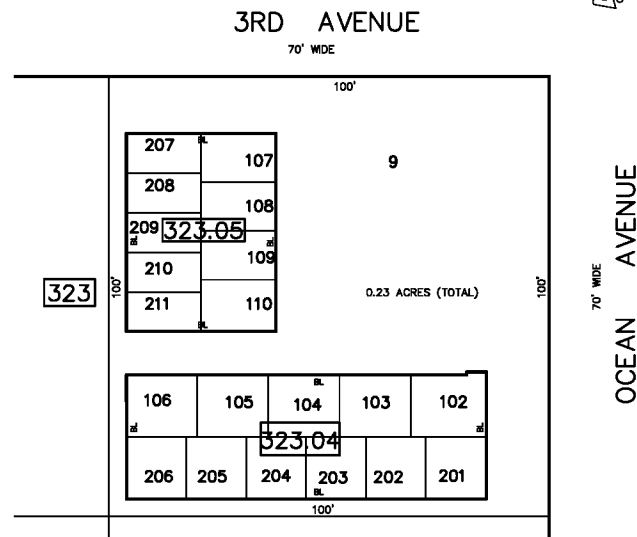
515 E. 5TH AVENUE CONDOMINIUM

BLOCK NUMBER	LOT NUMBER	UNIT NUMBER	SQ.FT.	FLOOR
422.08	1	1	1,508	1ST
	2	2	1,781	1ST&2ND
	3	3	1,508	2ND

THIS TAX MAP HAS BEEN DRAWN USING COMPUTER AIDED DRAFTING/ DESIGN (CAD/D) AND COORDINATE GEOMETRY (COGO)

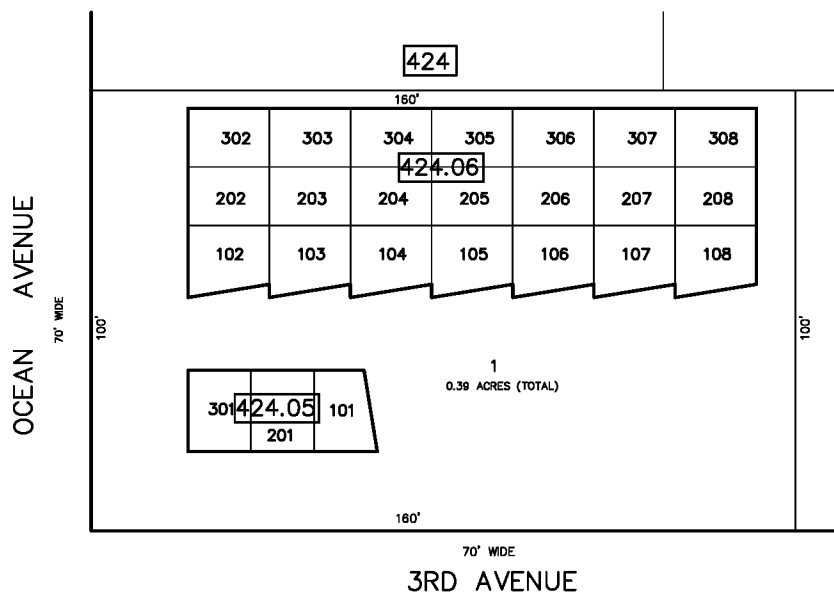
TAX MAP
 CITY OF NORTH WILDWOOD
 CAPE MAY COUNTY, NEW JERSEY
 SCALE: AS SHOWN DATE: NOVEMBER 3, 2003
 LEWIS H. CONLEY JR.
 NEW JERSEY LICENSED LAND SURVEYOR NO. 21212
 van note-harvey associates, p.c.
 CONSULTING ENGINEERS, PLANNERS, LAND SURVEYORS
 211 N. MAIN STREET CAPE MAY COURT HOUSE, N.J. 08210

REVISIONS		
DATE	NAME	NO.



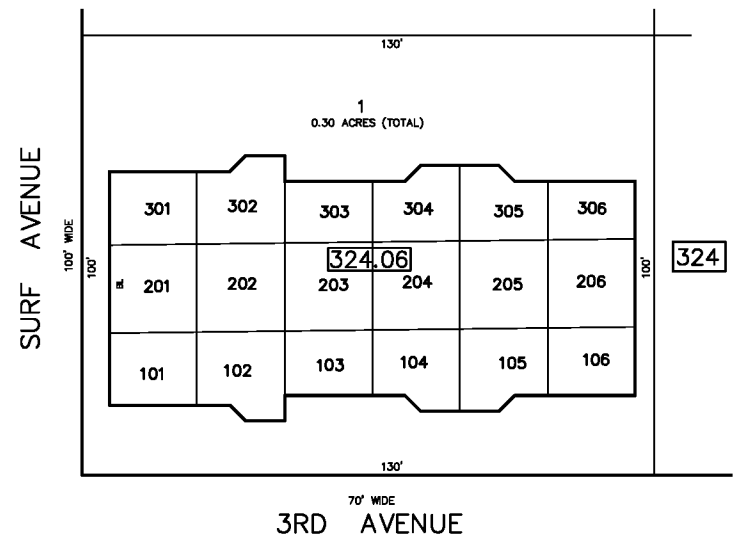
SCALE 1" = 20'
EUROPEAN CONDOMINIUM

BLOCK NUMBER	LOT NUMBER	UNIT NUMBER	SQ.FT.	FLOOR
323.04	102	102	252	1ST
	103	103	396	1ST
	104	104	396	1ST
	105	105	396	1ST
	106	106	396	1ST
	201	201	396	2ND
	202	202	396	2ND
	203	203	396	2ND
	204	204	396	2ND
	205	205	396	2ND
323.05	206	206	396	2ND
	107	107	351	1ST
	108	108	351	1ST
	109	109	396	1ST
	110	110	396	1ST
	207	207	351	2ND
	208	208	351	2ND
	209	209	396	2ND
	210	210	396	2ND
	211	211	396	2ND



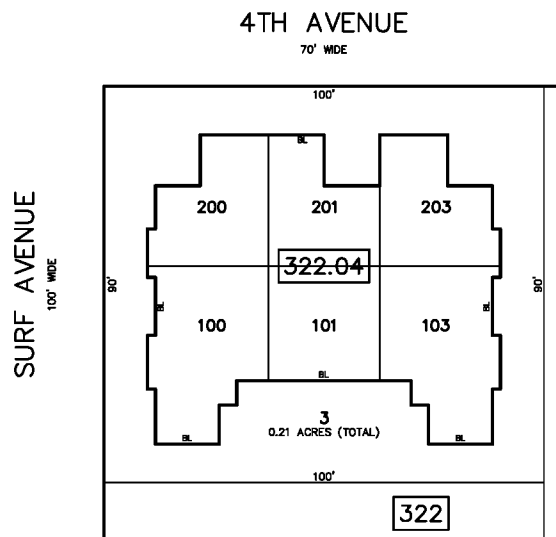
SCALE 1" = 20'
OCEAN MONARCH CONDOMINIUM

BLOCK NUMBER	LOT NUMBER	UNIT NUMBER	SQ.FT.	FLOOR
424.05	101	101	836	1ST
	201	201	836	2ND
	301	301	836	3RD
424.06	102	102	836	1ST
	103	103	836	1ST
	104	104	836	1ST
	105	105	836	1ST
	106	106	836	1ST
	107	107	836	1ST
	108	108	836	1ST
	202	202	836	2ND
	203	203	836	2ND
	204	204	836	2ND
	205	205	836	2ND
	206	206	836	2ND
	207	207	836	2ND
	208	208	836	2ND
	302	302	836	3RD
	303	303	836	3RD
	304	304	836	3RD
	305	305	836	3RD
	306	306	836	3RD
	307	307	836	3RD
	308	308	836	3RD



SCALE 1" = 20'
WINDSURFER CONDOMINIUM

BLOCK NUMBER	LOT NUMBER	UNIT NUMBER	SQ.FT.	FLOOR
324.06	101	101	880	1ST
	102	102	880	1ST
	103	103	836	1ST
	104	104	891	1ST
	105	105	880	1ST
	106	106	880	1ST
	201	201	880	2ND
	202	202	880	2ND
	203	203	836	2ND
	204	204	891	2ND
	205	205	880	2ND
	206	206	880	2ND
	301	301	1,089	3RD
	302	302	1,089	3RD
	303	303	1,045	3RD
	304	304	1,100	3RD
	305	305	1,089	3RD
	306	306	1,089	3RD



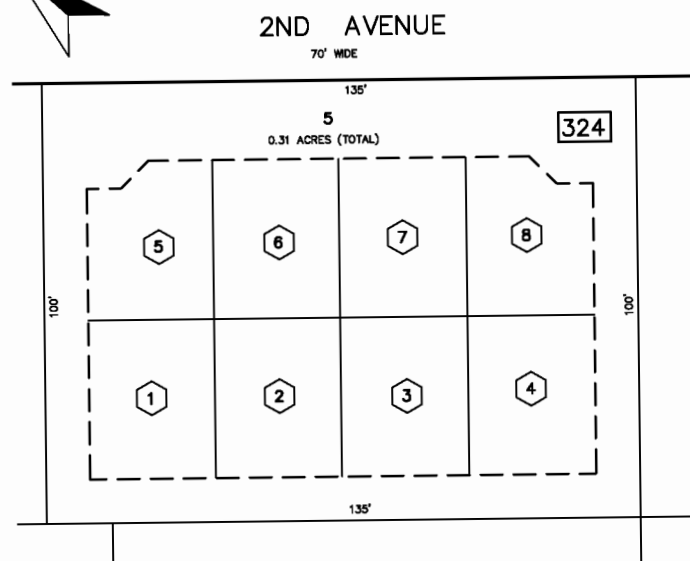
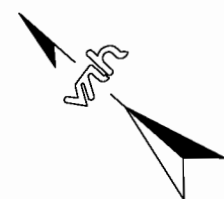
SCALE 1" = 20'
4TH & SURF CONDOMINIUM

BLOCK NUMBER	LOT NUMBER	UNIT NUMBER	SQ.FT.	FLOOR
322.04	100	100	1,631	1ST
	101	101	1,312	1ST
	103	103	1,631	1ST
	200	200	2,199	2ND/3RD
	201	201	2,000	2ND/3RD
	203	203	2,199	2ND/3RD

THIS TAX MAP HAS BEEN DRAWN USING COMPUTER AIDED DRAFTING/ DESIGN (CAD/D) AND COORDINATE GEOMETRY (COGO)

TAX MAP
CITY OF NORTH WILDWOOD
CAPE MAY COUNTY, NEW JERSEY
SCALE: AS SHOWN DATE: NOVEMBER 3, 2003
LEWIS H. CONLEY JR.
NEW JERSEY LICENSED LAND SURVEYOR NO. 21212
van note-harvey associates, p.c.
CONSULTING ENGINEERS, PLANNERS, LAND SURVEYORS
211 N. MAIN STREET CAPE MAY COURT HOUSE, N.J. 08210

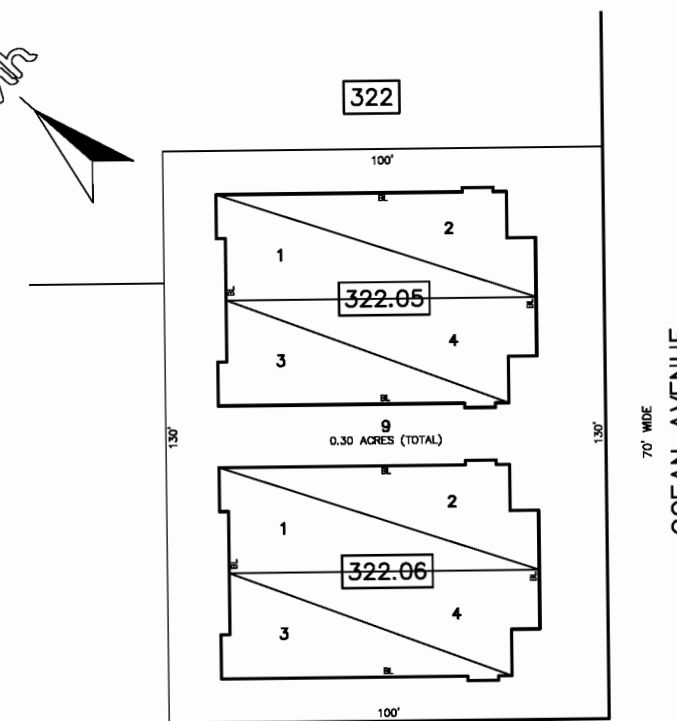
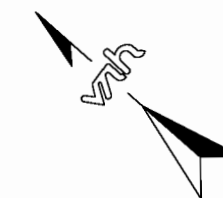
REVISIONS		
DATE	NAME	NO.
NOV. 2008	LEWIS H. CONLEY JR.	21212



SCALE 1" = 20'

SILVERWOOD BEACHFRONT CONDOMINIUM

BLOCK NUMBER	LOT NUMBER	QUALIFIER	UNIT NUMBER	SQ. FT.
324	5	C0001	A	1,923
		C0002	B	1,650
		C0003	C	1,650
		C0004	D	1,923
		C0005	E	1,923
		C0006	F	1,650
		C0007	G	1,650
		C0008	H	1,923



SCALE 1" = 20'

OCEAN AVENUE CONDOMINIUM

BLOCK NUMBER	LOT NUMBER	UNIT NUMBER	SQ.FT.	FLOOR
322.05	1	410#100	654	1ST/2ND
	2	410#200	3,774	3RD/4TH
	3	412#100	654	1ST/2ND
	4	412#200	3,774	3RD/4TH
322.06	1	414#100	654	1ST/2ND
	2	414#200	3,774	3RD/4TH
	3	416#100	654	1ST/2ND
	4	416#200	3,774	3RD/4TH

THIS TAX MAP HAS BEEN DRAWN USING COMPUTER AIDED DRAFTING/ DESIGN (CAD/D) AND COORDINATE GEOMETRY (COGO)

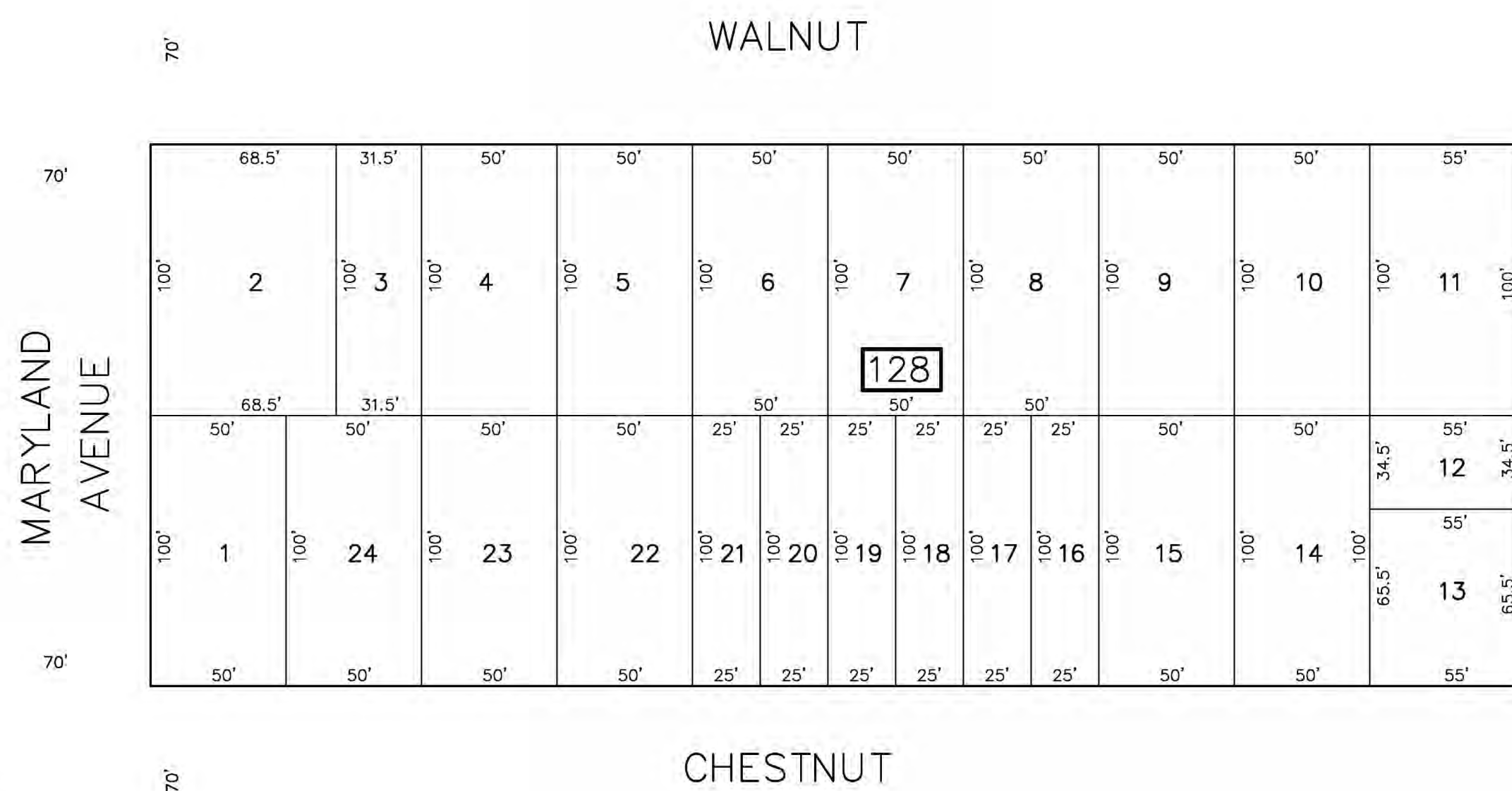
REVISIONS		
DATE	NAME	NO.

TAX MAP
CITY OF NORTH WILDWOOD
 CAPE MAY COUNTY, NEW JERSEY
 SCALE: AS SHOWN DATE: NOVEMBER 2008
LEWIS H. CONLEY JR.
 NEW JERSEY LICENSED LAND SURVEYOR NO. 21212
 van note-harvey associates, p.c.
 CONSULTING ENGINEERS, PLANNERS, LAND SURVEYORS
 211 N. MAIN STREET CAPE MAY COURT HOUSE, N.J. 08210

SHEET NO. 47

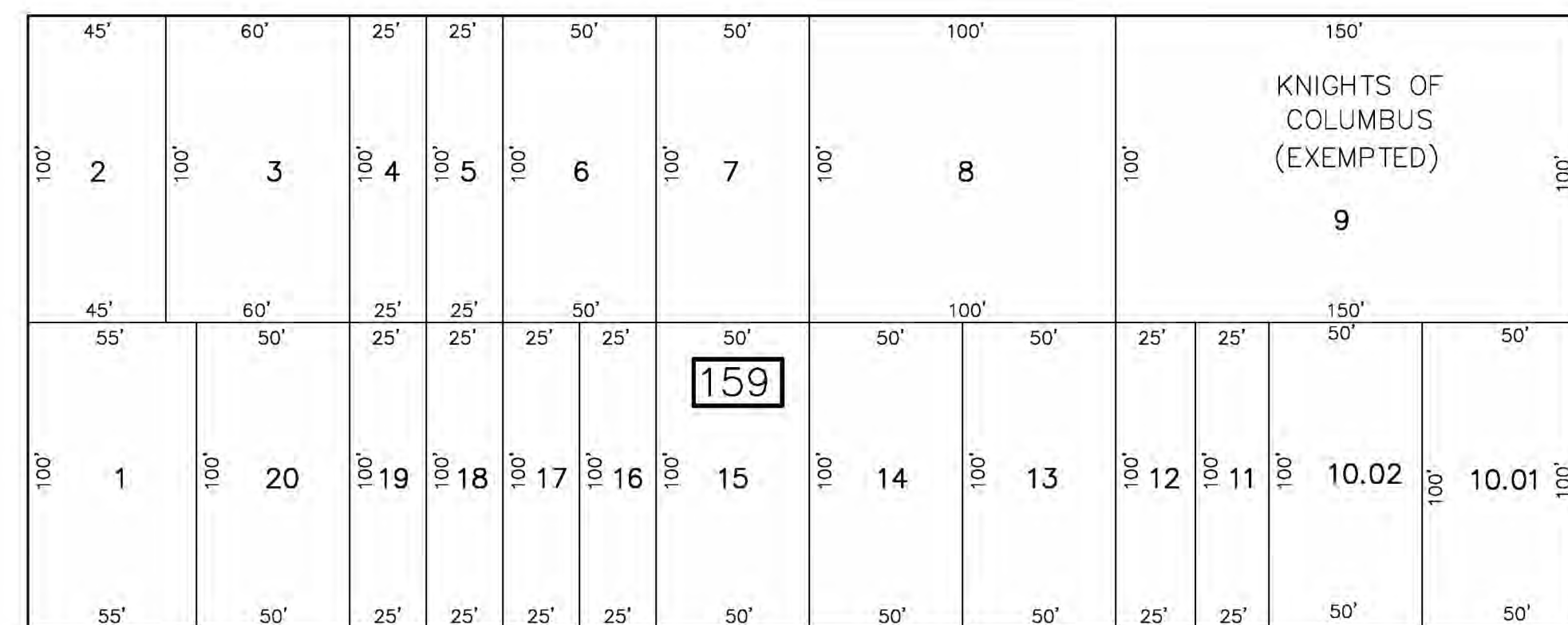
SHEET

NO. 48

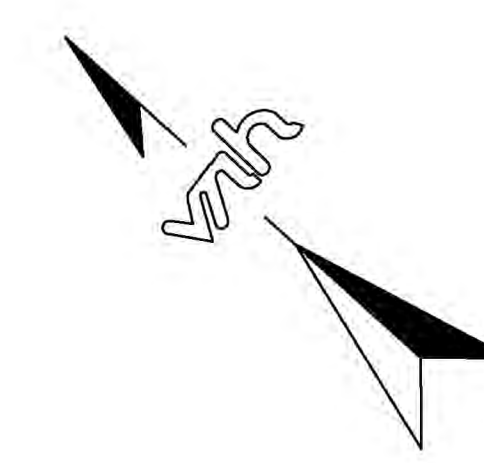


AVENUE

AVENUE

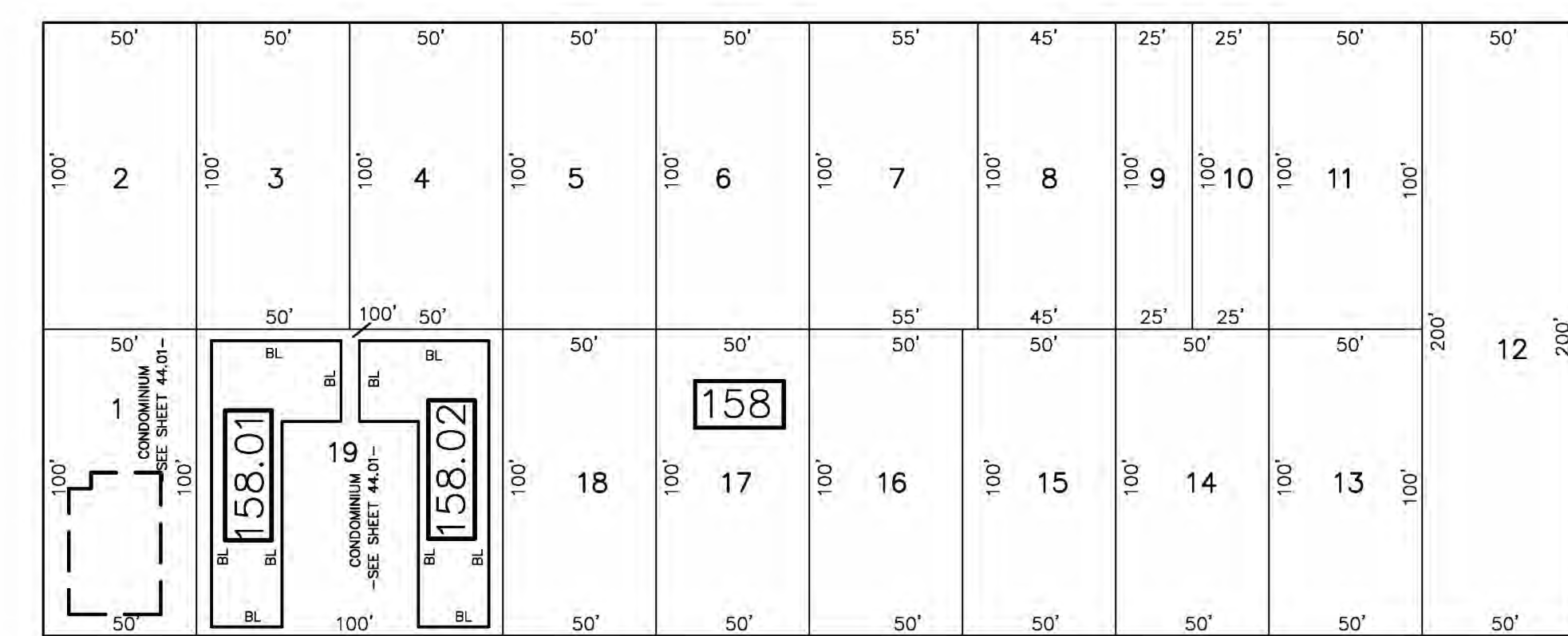


AVENUE



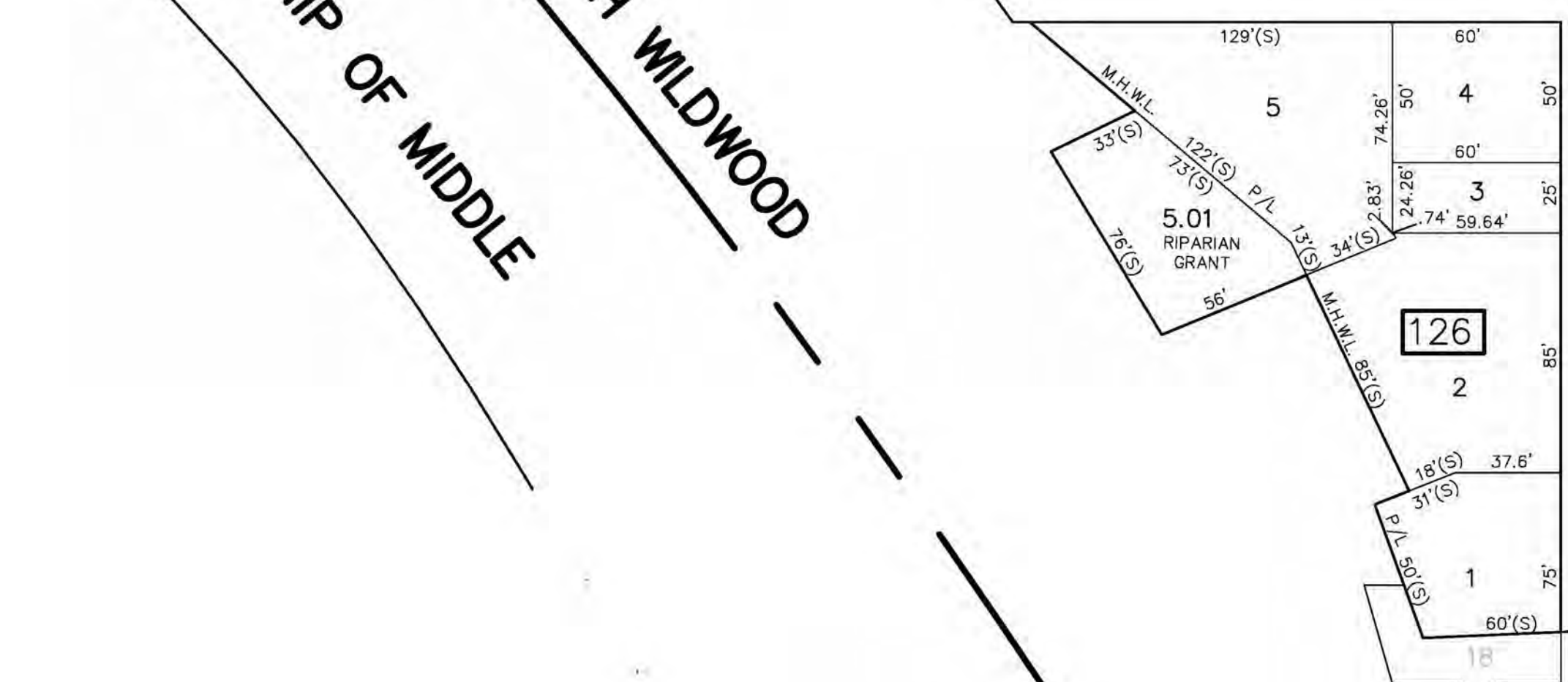
AVENUE

AVENUE



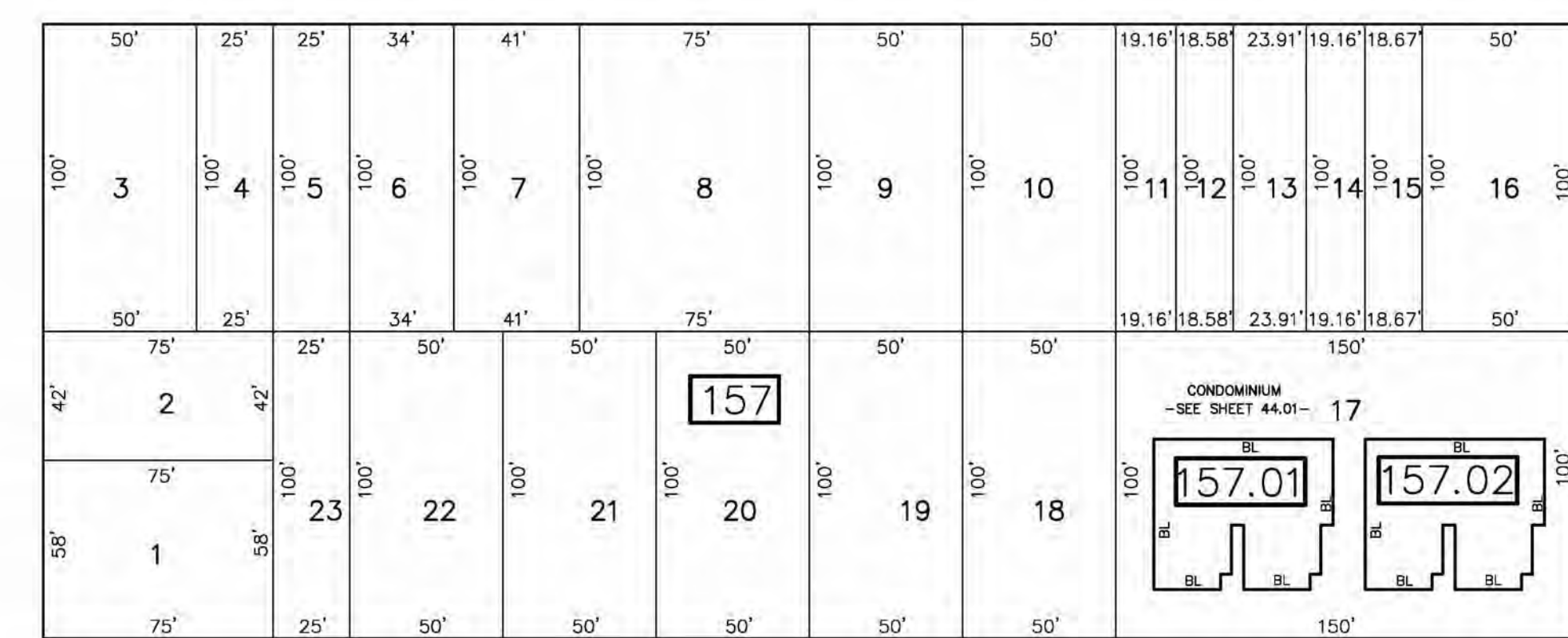
AVENUE

SHEET NO. 45



DELAWARE

AVENUE



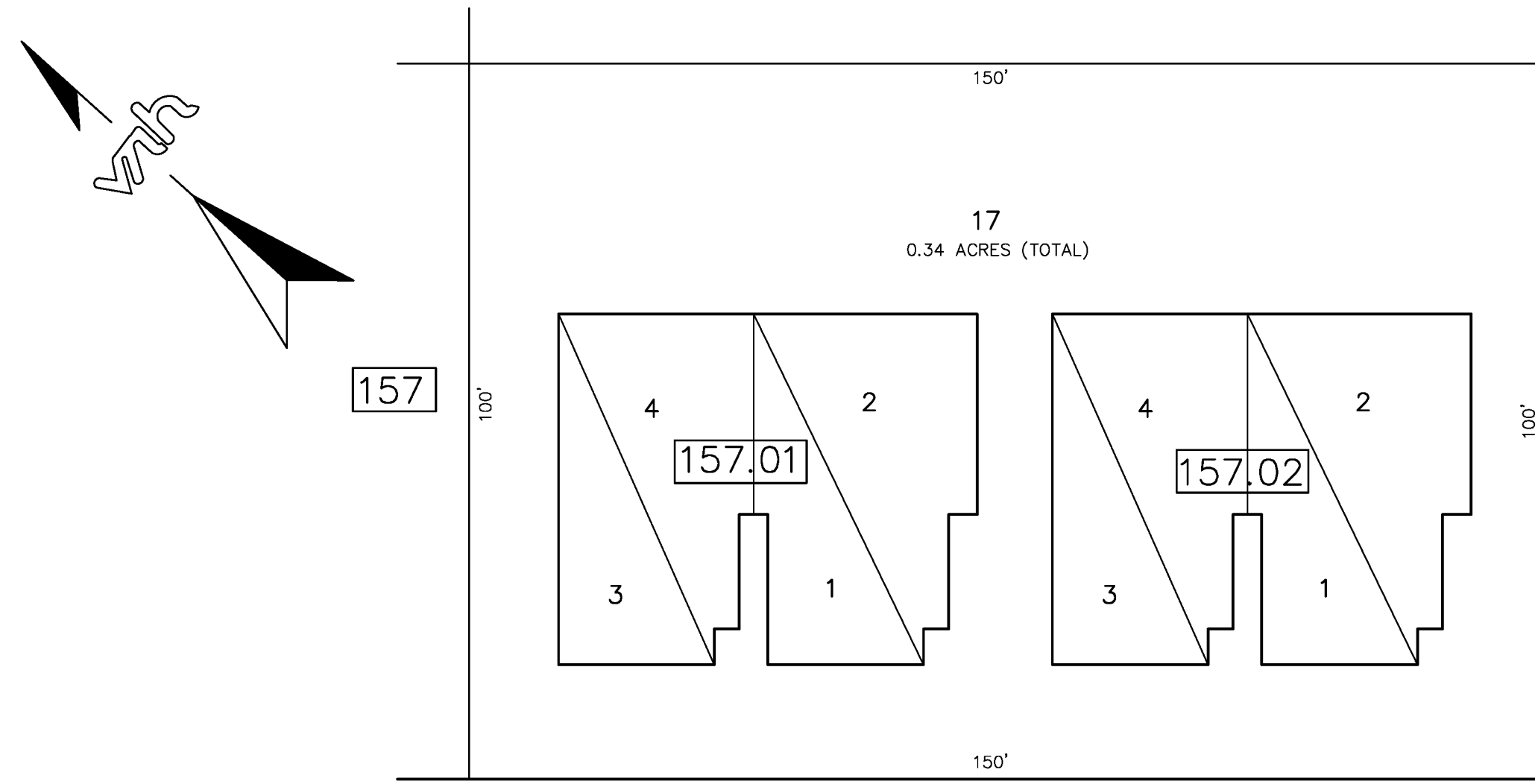
NEW YORK

SHEET NO. 40

THIS TAX MAP HAS BEEN DRAWN USING COMPUTER AIDED DRAFTING/ DESIGN (CAD/D) AND COORDINATE GEOMETRY (COGO)

REVISIONS		
DATE	NAME	NO.
NOV. 2008	LEWIS H. CONLEY JR.	21212
SEPT. 2013	LEWIS H. CONLEY JR.	21212

TAX MAP
CITY OF NORTH WILDWOOD
 CAPE MAY COUNTY, NEW JERSEY
 SCALE: 1" = 50' DATE: NOVEMBER 3, 2003
LEWIS H. CONLEY JR.
 NEW JERSEY LICENSED LAND SURVEYOR NO. 21212
 van note-harvey associates, p.c.
 CONSULTING ENGINEERS, PLANNERS, LAND SURVEYORS
 211 N. MAIN STREET CAPE MAY COURT HOUSE, N.J. 08210

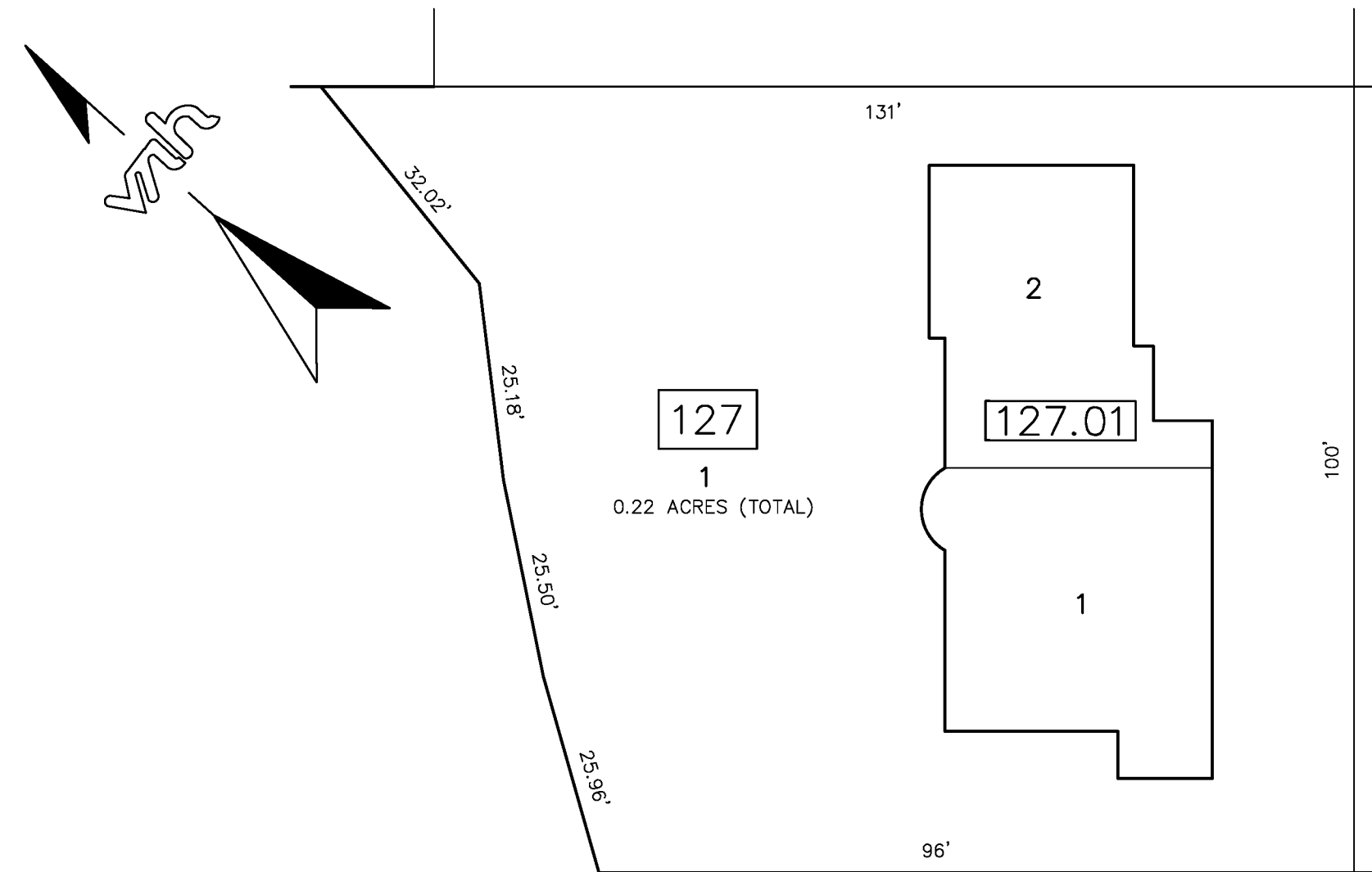


70' WIDE
2ND AVENUE

SCALE: 1"=20'
SECOND AVENUE CONDOMINIUM

BLOCK NUMBER	LOT NUMBER	UNIT NUMBER	SQ. FT.	FLOOR
157.01	1	201A	1,500	1ST
	2	201B	1,500	2ND
	3	201C	1,500	1ST
	4	201D	1,500	2ND
157.02	1	203E	1,500	1ST
	2	203F	1,500	2ND
	3	203G	1,500	1ST
	4	203H	1,500	2ND

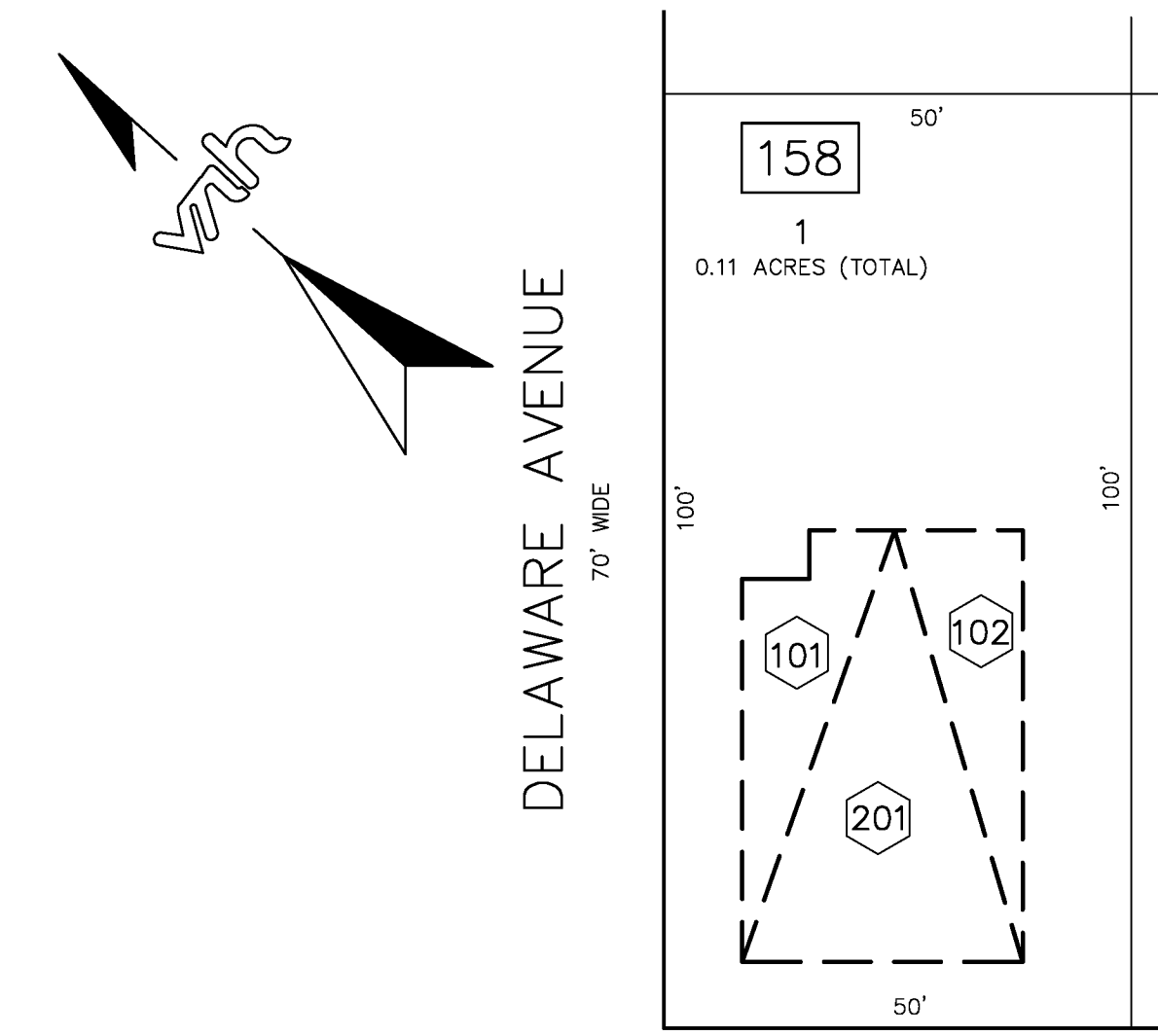
(70' WIDE)
NEW YORK AVENUE



70' WIDE
1ST AVENUE

SCALE: 1"=20'
313-315 WEST FIRST AVENUE CONDOMINIUM

BLOCK NUMBER	LOT NUMBER	UNIT NUMBER	SQ. FT.	FLOOR
127.01	1	315	2,662	1ST/2ND
	2	313	2,600	1ST/2ND

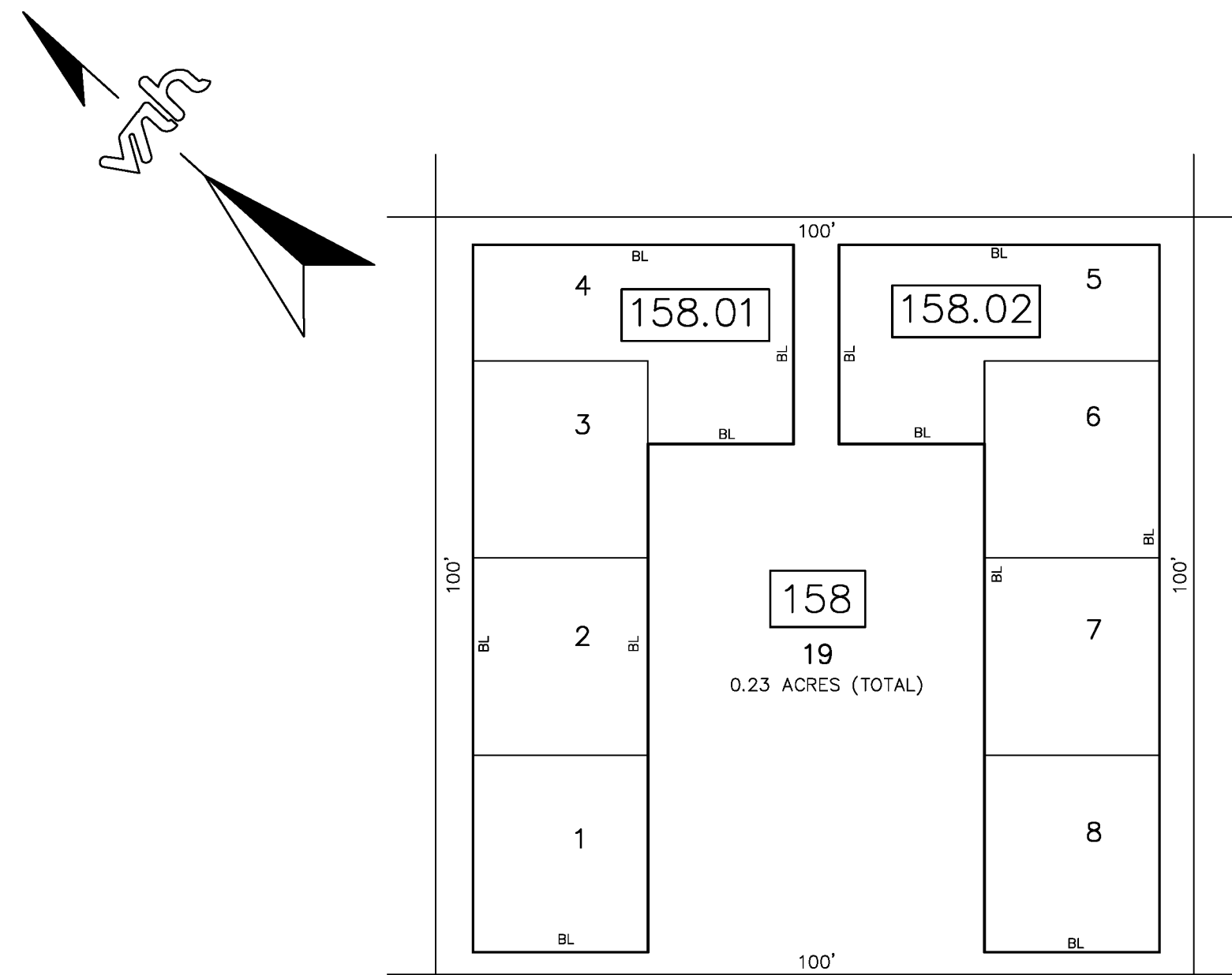


70' WIDE
DELAWARE AVENUE

70' WIDE
1ST AVENUE

SCALE: 1"=20'
SUNSET HORIZONS CONDOMINIUMS

BLOCK NUMBER	LOT NUMBER	QUALIFIER	UNIT NUMBER	SQ. FT.	FLOOR
158	1	C101	1	644	1ST
		C102	2	640	1ST
		C201	3	1,714	2ND/3RD



70' WIDE
1ST AVENUE

SCALE: 1"=20'
FIVE C's CONDOMINIUM

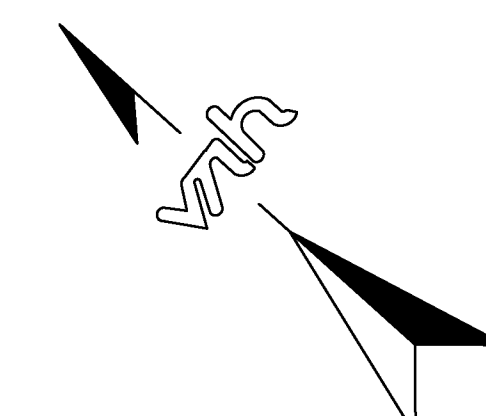
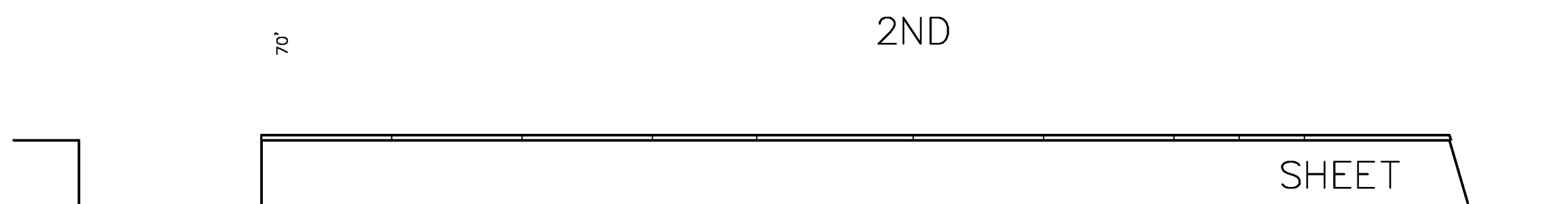
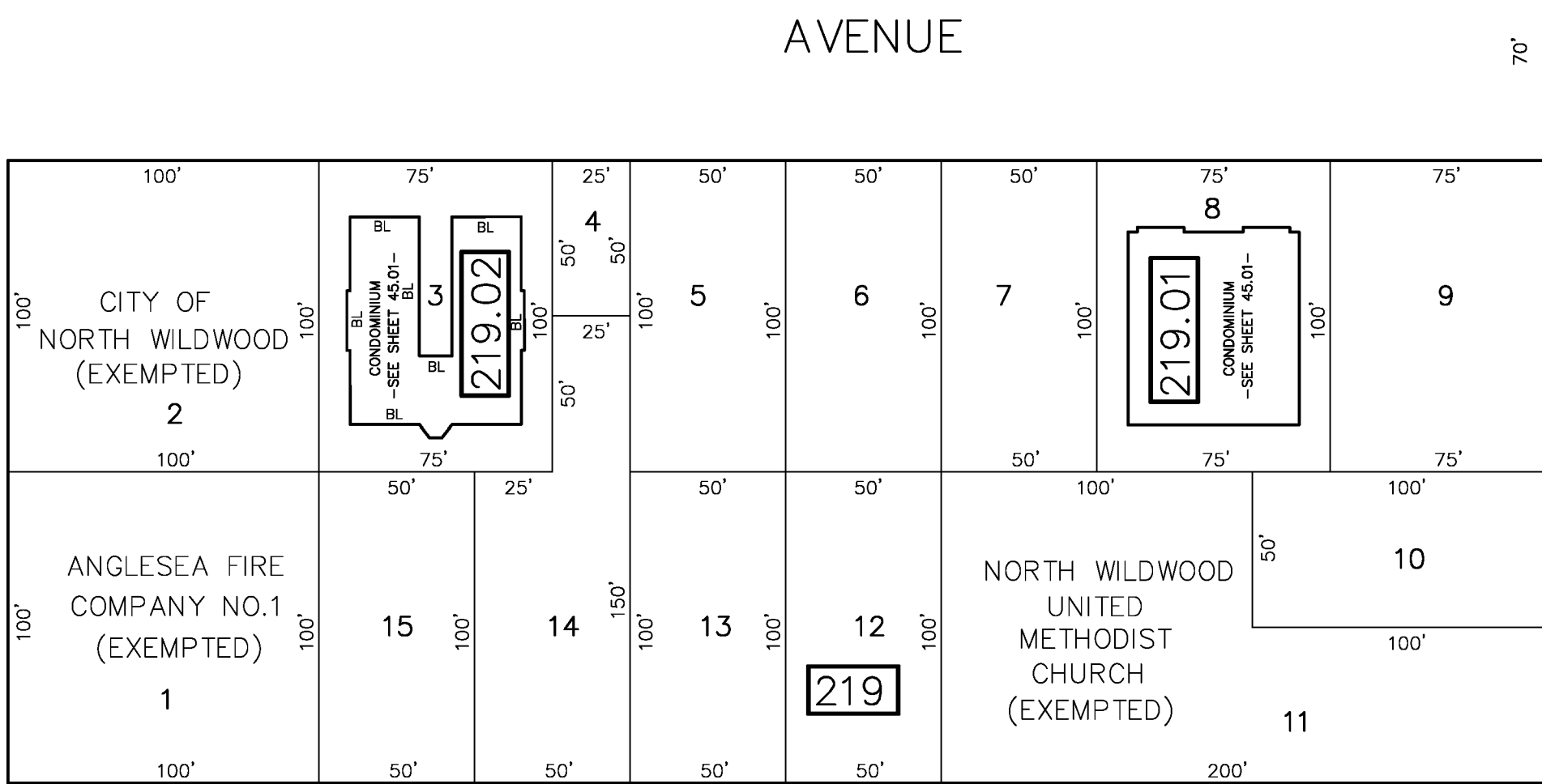
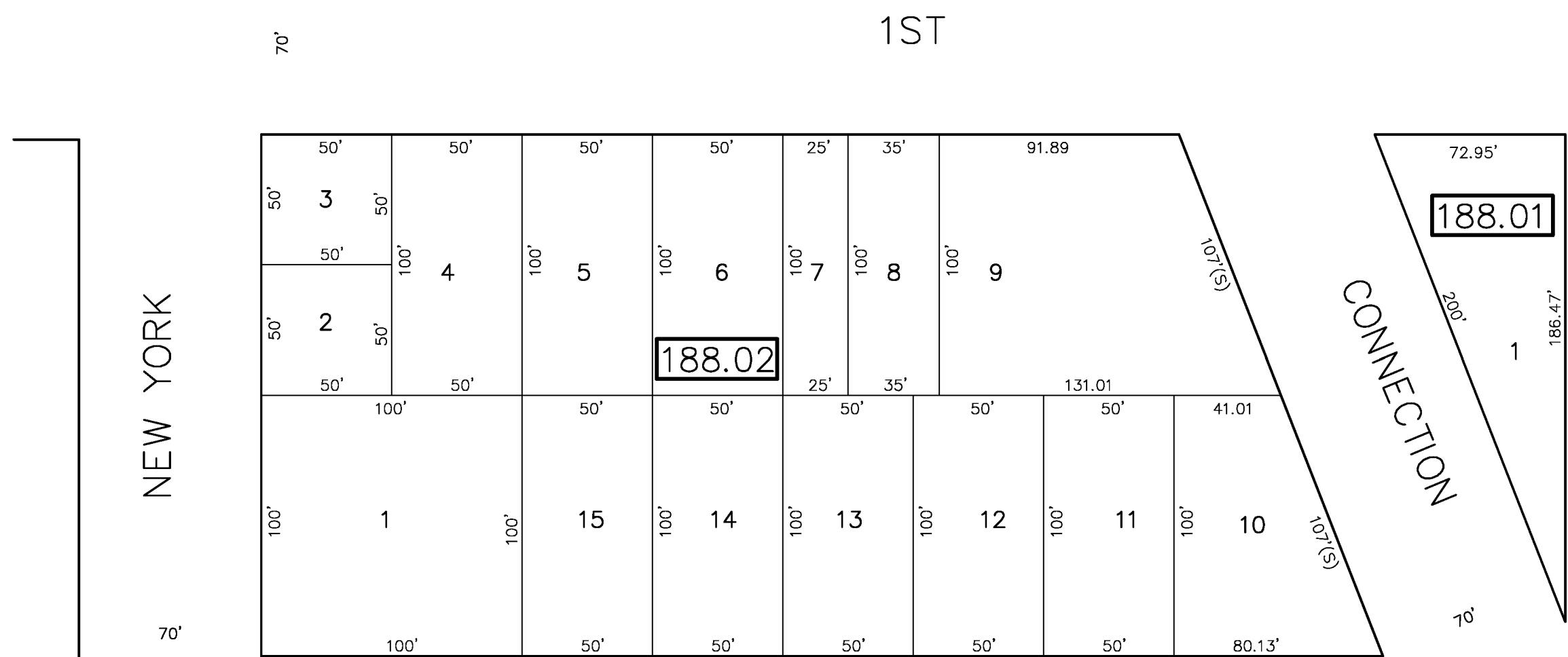
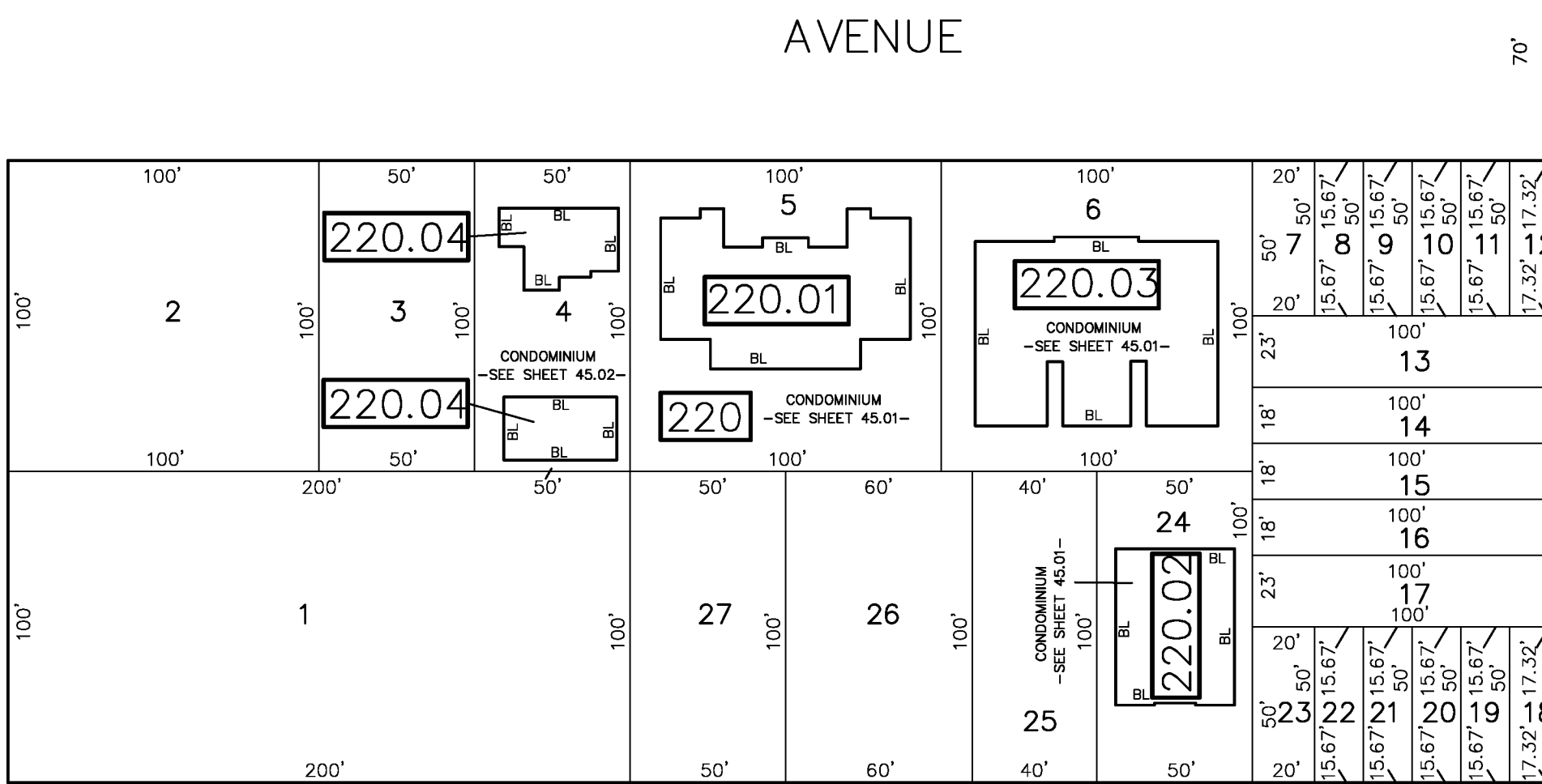
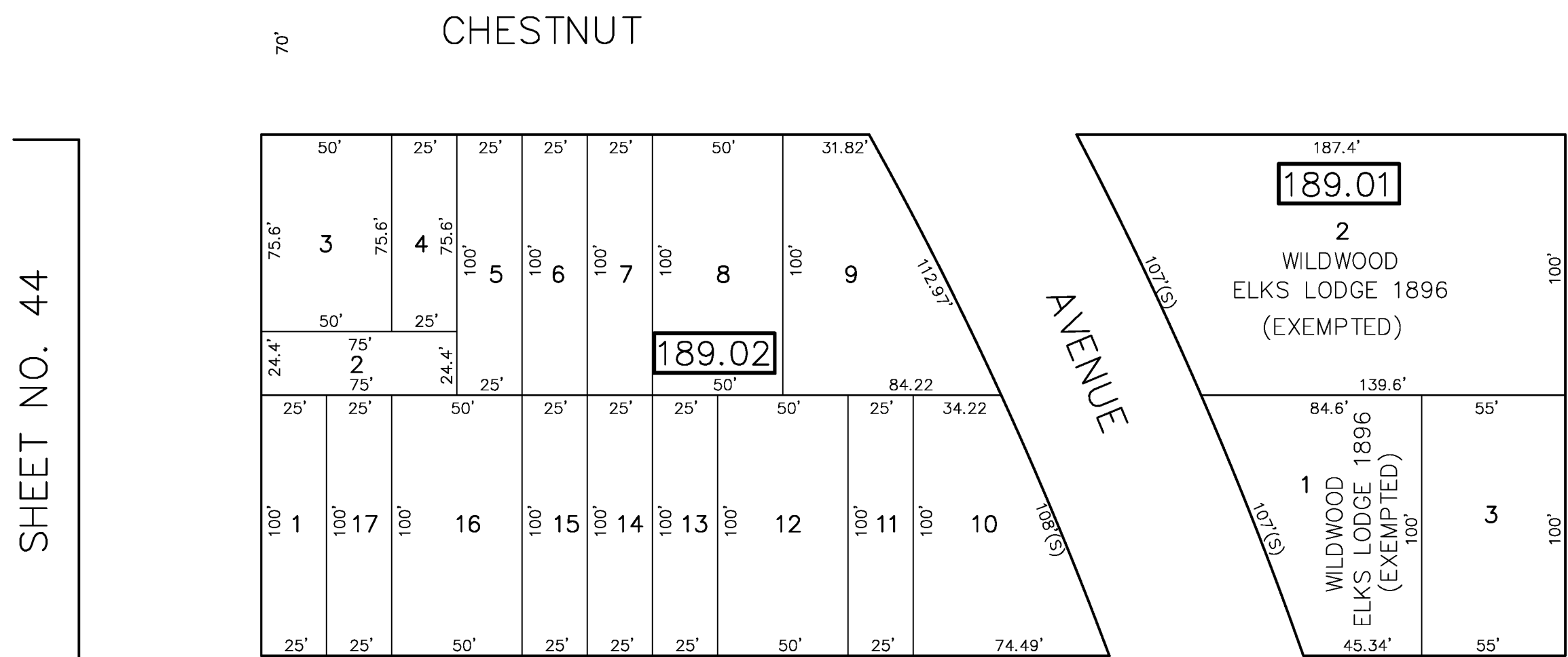
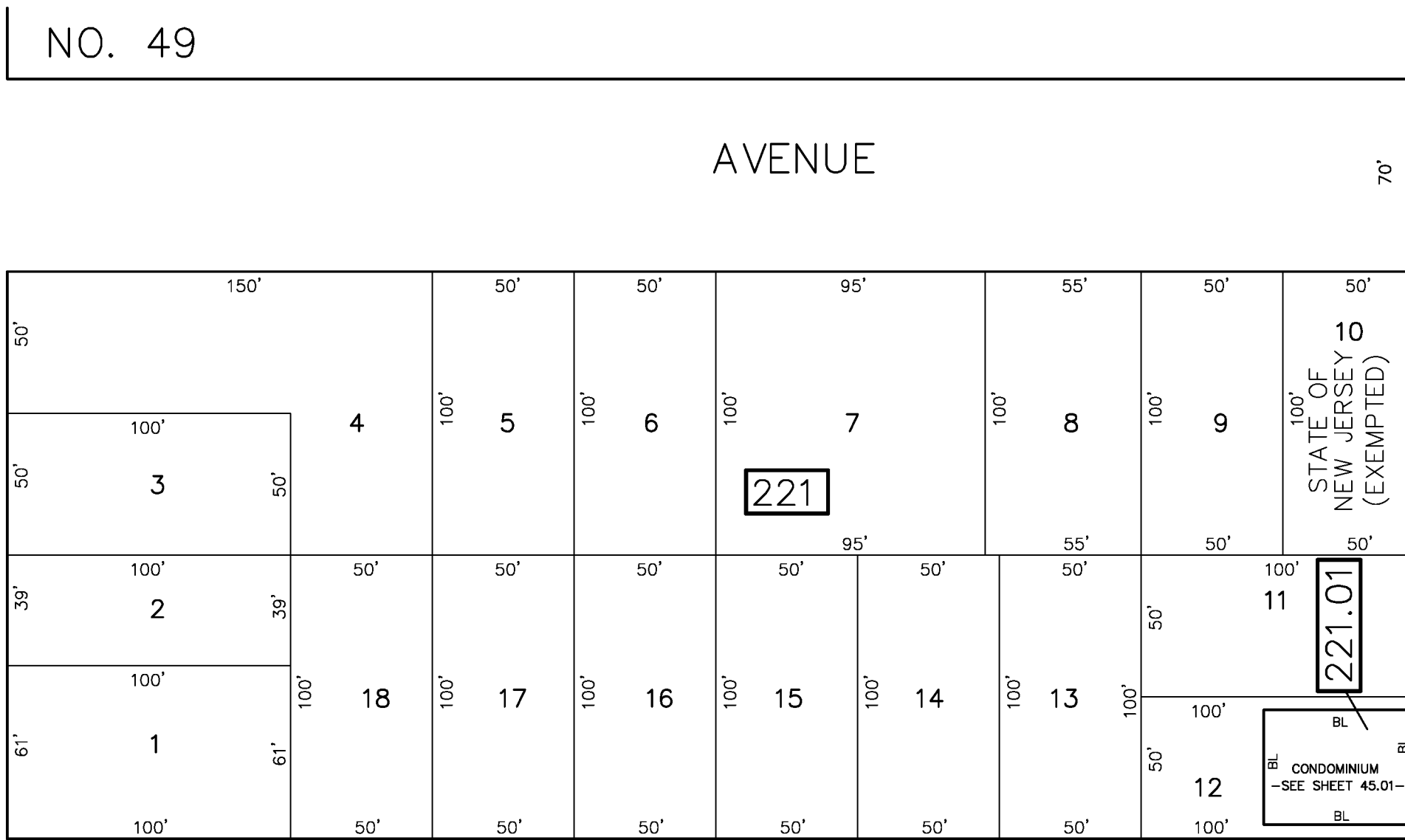
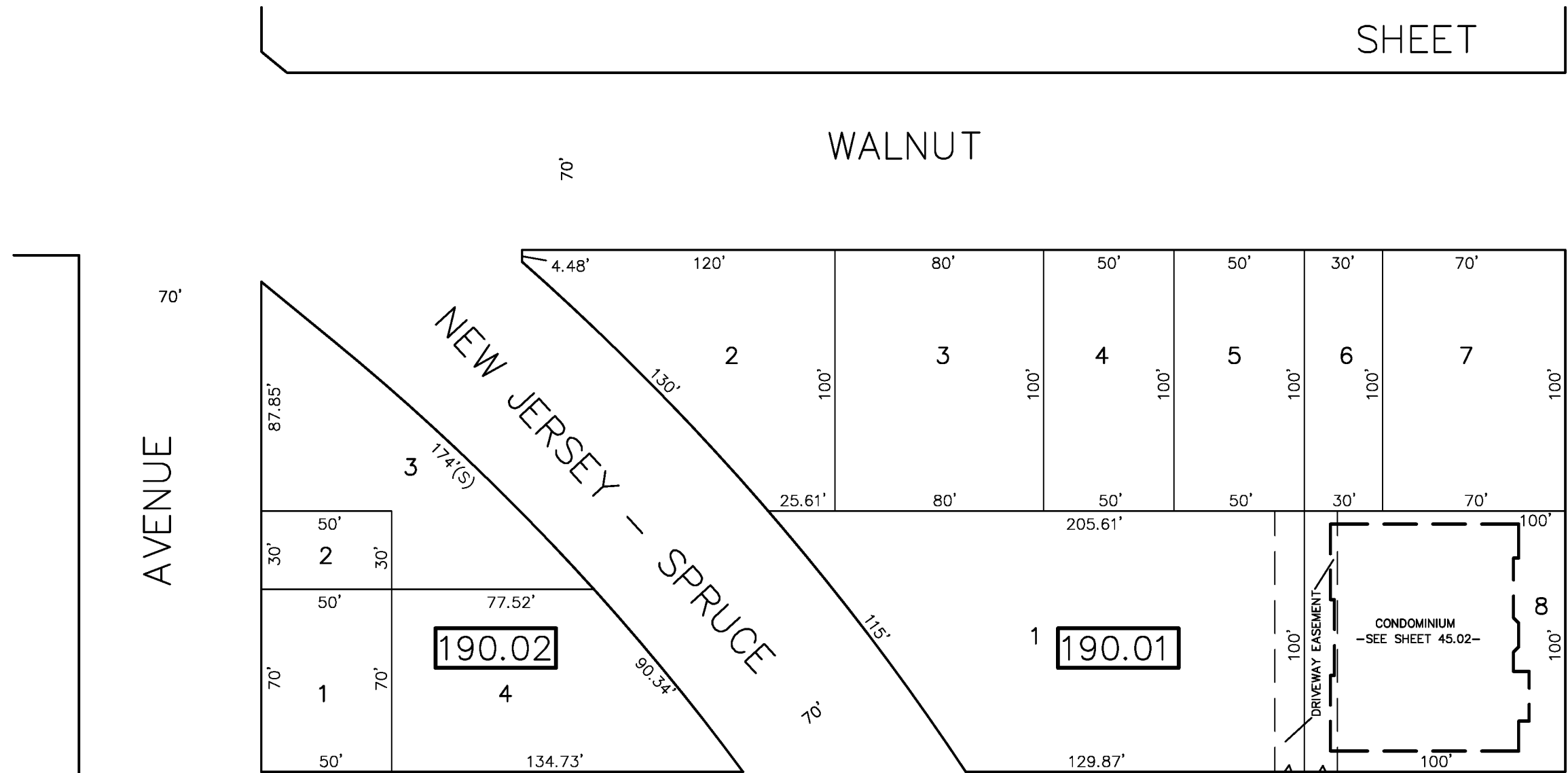
BLOCK NUMBER	LOT NUMBER	UNIT NUMBER	SQ. FT.
158.01	1	1	565
	2	2	565
	3	3	565
	4	4	791
158.02	5	5	792
	6	6	565
	7	7	565
	8	8	565

LEGEND
② = QUALIFIER C0002

REVISIONS		
DATE	NAME	NO.
SEPT. 2013	LEWIS H. CONLEY JR.	21212

THIS TAX MAP HAS BEEN DRAWN USING COMPUTER AIDED DRAFTING/ DESIGN (CAD/D) AND COORDINATE GEOMETRY (COGO)

TAX MAP
CITY OF NORTH WILDWOOD
 CAPE MAY COUNTY, NEW JERSEY
 SCALE: AS SHOWN DATE: NOVEMBER 3, 2003
LEWIS H. CONLEY JR.
 NEW JERSEY LICENSED LAND SURVEYOR NO. 21212
 van note-harvey associates, p.c.
 CONSULTING ENGINEERS, PLANNERS, LAND SURVEYORS
 211 N. MAIN STREET CAPE MAY COURT HOUSE, N.J. 08210



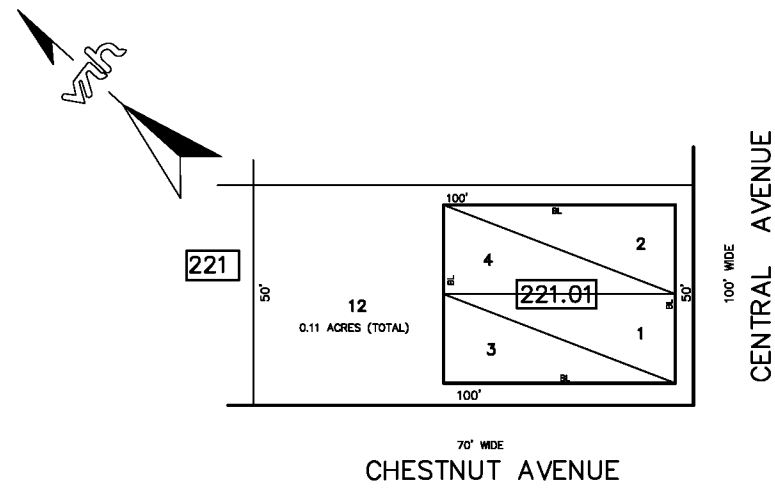
SHEET NO. 44

SHEET NO. 46

THIS TAX MAP HAS BEEN DRAWN USING COMPUTER AIDED DRAFTING/ DESIGN (CAD/D) AND COORDINATE GEOMETRY (COGO)

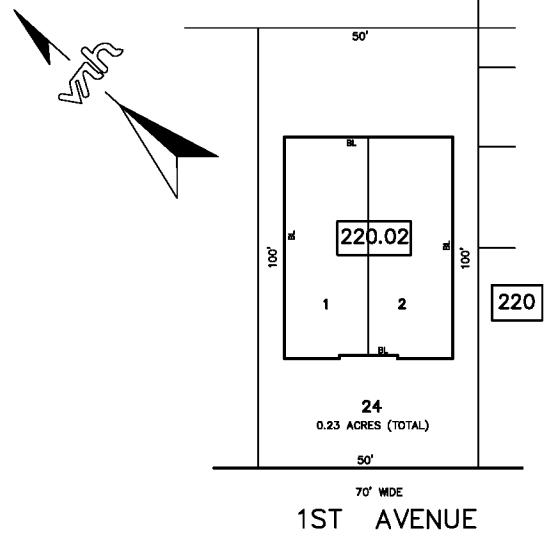
REVISIONS		
DATE	NAME	NO.
NOV. 2008	LEWIS H. CONLEY JR.	21212
DEC. 2011	LEWIS H. CONLEY JR.	21212
SEPT. 2013	LEWIS H. CONLEY JR.	21212

TAX MAP
CITY OF NORTH WILDWOOD
 CAPE MAY COUNTY, NEW JERSEY
 SCALE: 1" = 50' DATE: NOVEMBER 3, 2013
LEWIS H. CONLEY JR.
 NEW JERSEY LICENSED LAND SURVEYOR NO. 21212
 van note-harvey associates, p.c.
 CONSULTING ENGINEERS, PLANNERS, LAND SURVEYORS
 211 N. MAIN STREET CAPE MAY COURT HOUSE, N.J. 08210



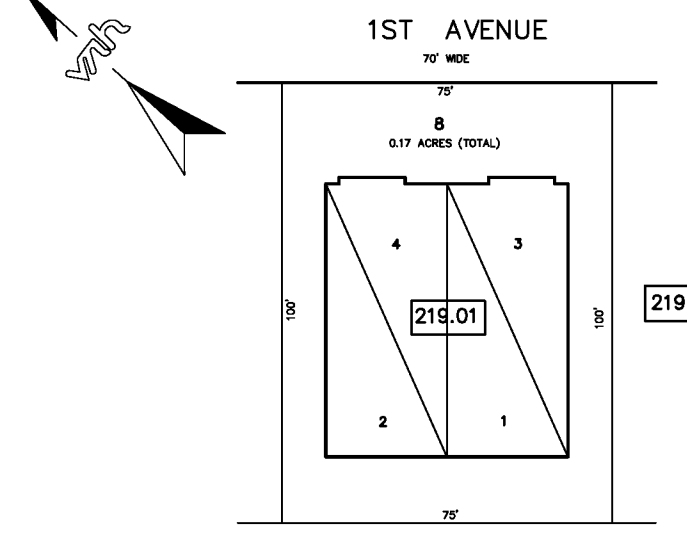
SCALE 1" = 20'
LIGHTHOUSE CONDOMINIUM

BLOCK NUMBER	LOT NUMBER	UNIT NUMBER	SQ. FT.	FLOOR
221.01	1	1	1,066	1ST
	2	2	1,066	1ST
	3	3	1,066	2ND
	4	4	1,066	2ND



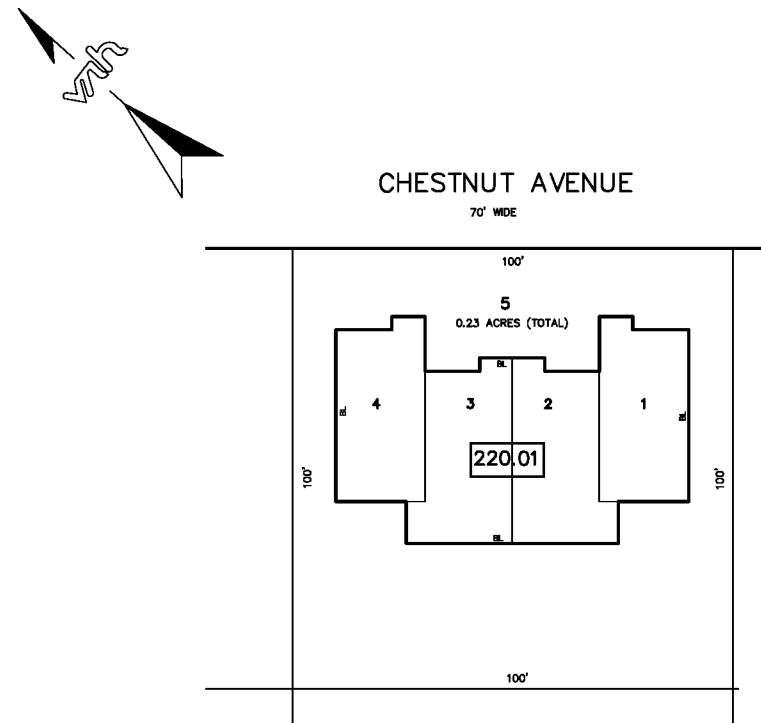
SCALE 1" = 20'
FIRST AVENUE TWIN CONDOMINIUM
LOT NUMBERS 1 & 2 ARE 3 STORY UNITS UNITS

BLOCK NUMBER	LOT NUMBER	UNIT NUMBER	SQ. FT.
220.02	1	A	1,920
	2	B	1,920



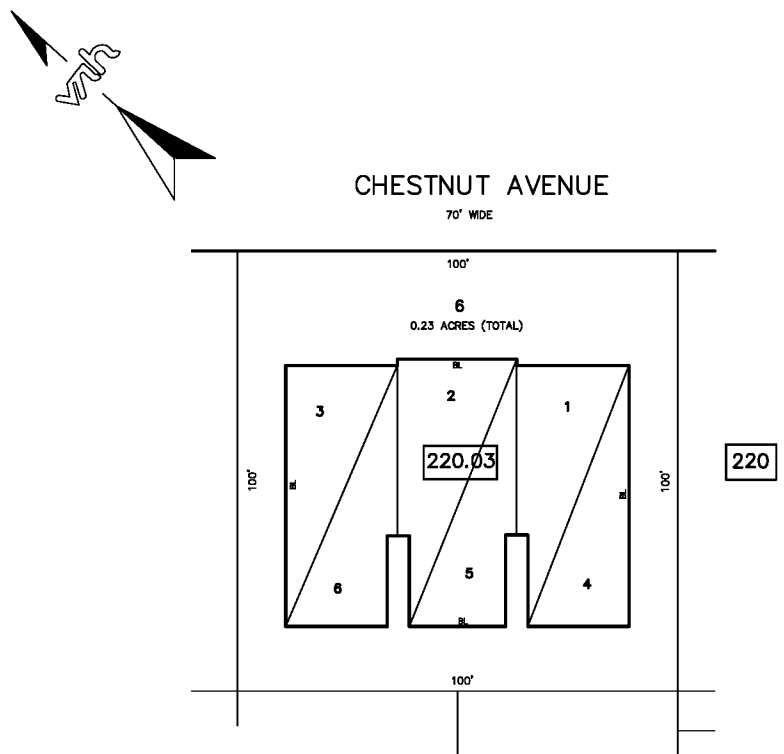
SCALE 1" = 20'
130 EAST FIRST AVENUE CONDOMINIUM

BLOCK NUMBER	LOT NUMBER	UNIT NUMBER	SQ. FT.	FLOOR
219.01	1	1	1,753	2ND
	2	2	1,753	2ND
	3	3	1,753	1ST
	4	4	1,753	1ST



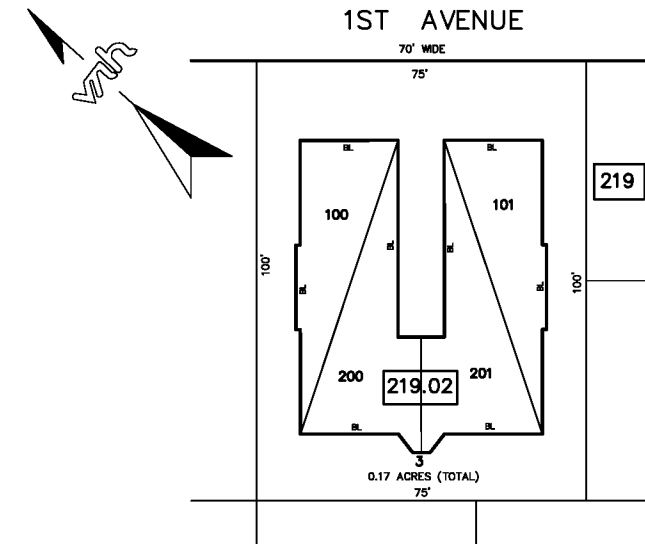
SCALE 1" = 20'
LIGHTHOUSE COMMONS CONDOMINIUM

BLOCK NUMBER	LOT NUMBER	UNIT NUMBER	SQ. FT.
220.01	1	A	1,742
	2	B	1,646
	3	C	1,646
	4	D	1,742



SCALE 1" = 20'
CHESTNUT AVENUE CONDOMINIUM

BLOCK NUMBER	LOT NUMBER	UNIT NUMBER	SQ. FT.	FLOOR
220.03	1	A	1,467	1ST
	2	B	1,505	1ST
	3	C	1,467	1ST
	4	D	1,467	2ND
	5	E	1,505	2ND
	6	F	1,467	2ND



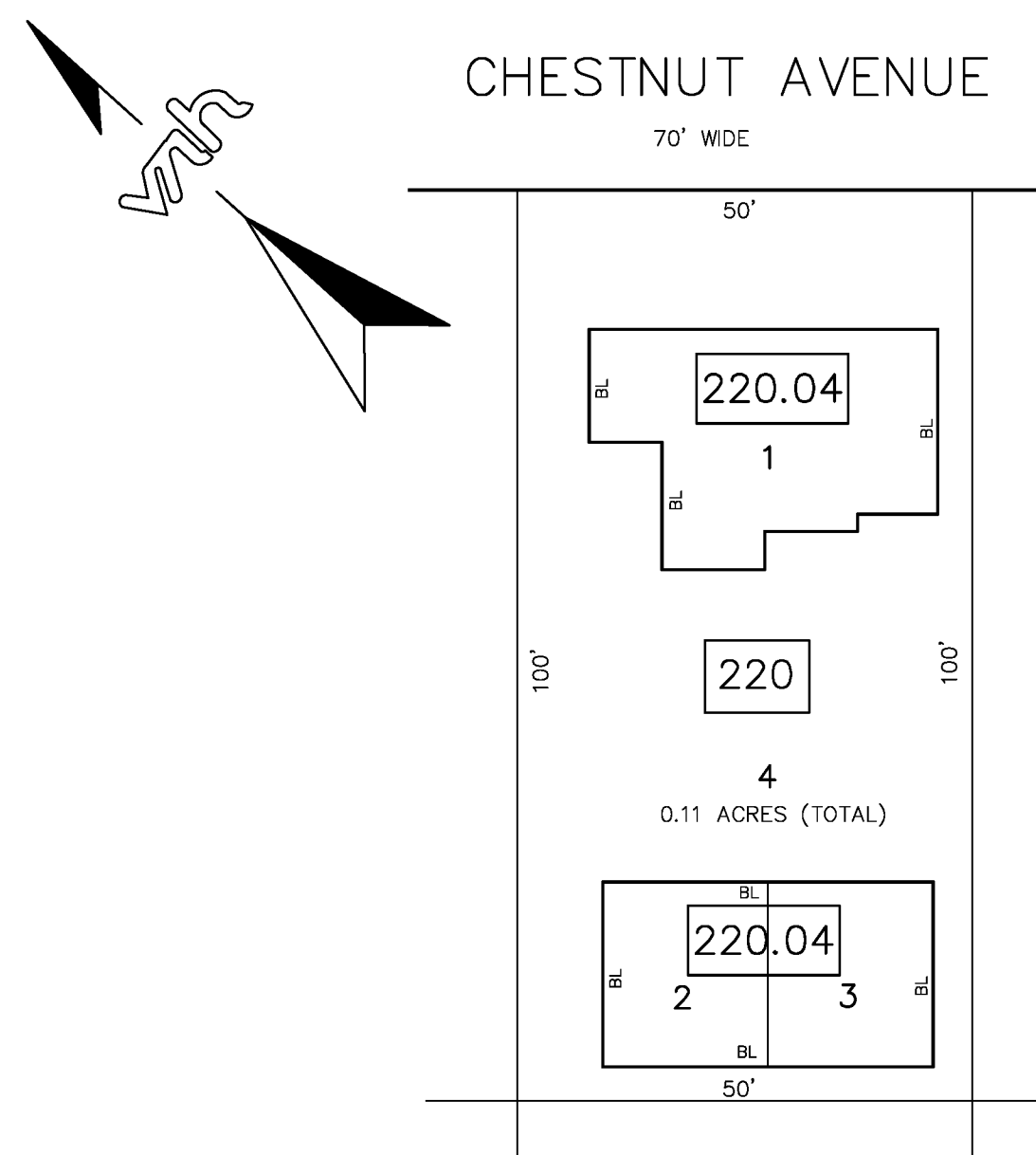
SCALE 1" = 20'
108 EAST 1ST AVENUE CONDOMINIUM

BLOCK NUMBER	LOT NUMBER	UNIT NUMBER	SQ. FT.	FLOOR
219.02	100	100	1,616	1ST
	101	101	1,616	1ST
	200	200	1,616	2ND
	201	201	1,616	2ND

THIS TAX MAP HAS BEEN DRAWN USING COMPUTER AIDED DRAFTING/ DESIGN (CAD/D) AND COORDINATE GEOMETRY (COGO)

REVISIONS		
DATE	NAME	NO.
NOV. 2008	LEWIS H. CONLEY JR.	21212

TAX MAP
CITY OF NORTH WILDWOOD
 CAPE MAY COUNTY, NEW JERSEY
 SCALE: AS SHOWN DATE: NOVEMBER 3, 2003
LEWIS H. CONLEY JR.
 NEW JERSEY LICENSED LAND SURVEYOR NO. 21212
 van note-harvey associates, p.c.
 CONSULTING ENGINEERS, PLANNERS, LAND SURVEYORS
 211 N. MAIN STREET CAPE MAY COURT HOUSE, N.J. 08210



SCALE 1" = 20'
114 EAST CHESTNUT CONDOMINIUM

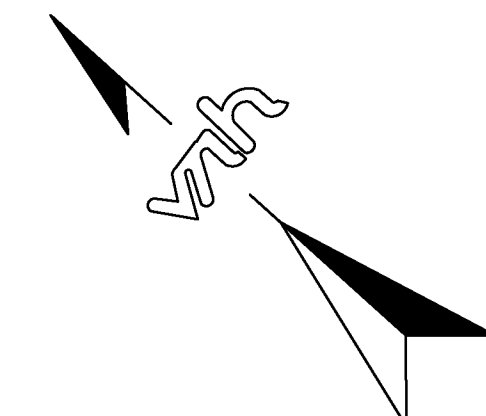
BLOCK NUMBER	LOT NUMBER	UNIT NUMBER	SQ. FT.	FLOOR
220.04	1	1-F	1,200	1ST
	2	1-R	720	1ST
	3	2-R	720	2ND

THIS TAX MAP HAS BEEN DRAWN USING COMPUTER AIDED DRAFTING/
DESIGN (CAD/D) AND COORDINATE GEOMETRY (COGO)

LEGEND
② = QUALIFIER C0002

REVISIONS		
DATE	NAME	NO.
SEPT. 2013	LEWIS H. CONLEY JR.	21212

TAX MAP
CITY OF NORTH WILDWOOD
CAPE MAY COUNTY, NEW JERSEY
SCALE: AS SHOWN DATE: NOVEMBER 3, 2008
LEWIS H. CONLEY JR.
NEW JERSEY LICENSED LAND SURVEYOR NO. 21212
van note-harvey associates, p.c.
CONSULTING ENGINEERS, PLANNERS, LAND SURVEYORS
211 N. MAIN STREET CAPE MAY COURT HOUSE, N.J. 08210



SHEET NO. 50
MATCH LINE

CITY OF NORTH WILDWOOD (EXEMPTED)
2.91 Ac.
(TOTAL)
287

AVENUE

1
1.77Ac.
283

CHESTNUT AVENUE

STATE OF NEW JERSEY (EXEMPTED)
5
1.5Ac.

CITY OF NORTH WILDWOOD (EXEMPTED)
7

251

CITY OF NORTH WILDWOOD (EXEMPTED)
1
2.55 Ac.
282

SHEET NO. 45

SHEET NO. 63

CENTRAL

ATLANTIC

SURF

2ND AVENUE

AVENUE

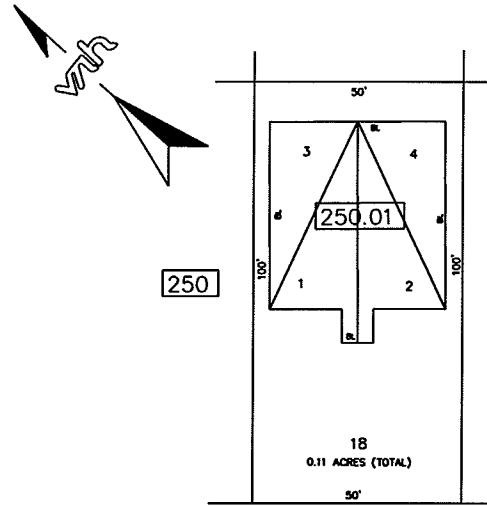
SHEET

NO. 42

THIS TAX MAP HAS BEEN DRAWN USING COMPUTER AIDED DRAFTING/ DESIGN (CAD/D) AND COORDINATE GEOMETRY (COGO)

REVISIONS		
DATE	NAME	NO.
NOV. 2008	LEWIS H. CONLEY JR.	21212
DEC. 2011	LEWIS H. CONLEY JR.	21212

TAX MAP
CITY OF NORTH WILDWOOD
CAPE MAY COUNTY, NEW JERSEY
SCALE: 1" = 50' DATE: NOVEMBER 3, 2003
LEWIS H. CONLEY JR.
NEW JERSEY LICENSED LAND SURVEYOR NO. 21212
van note-harvey associates, p.c.
CONSULTING ENGINEERS, PLANNERS, LAND SURVEYORS
211 N. MAIN STREET CAPE MAY COURT HOUSE, N.J. 08210



250

18
0.11 ACRES (TOTAL)

70' WIDE
2ND AVENUE

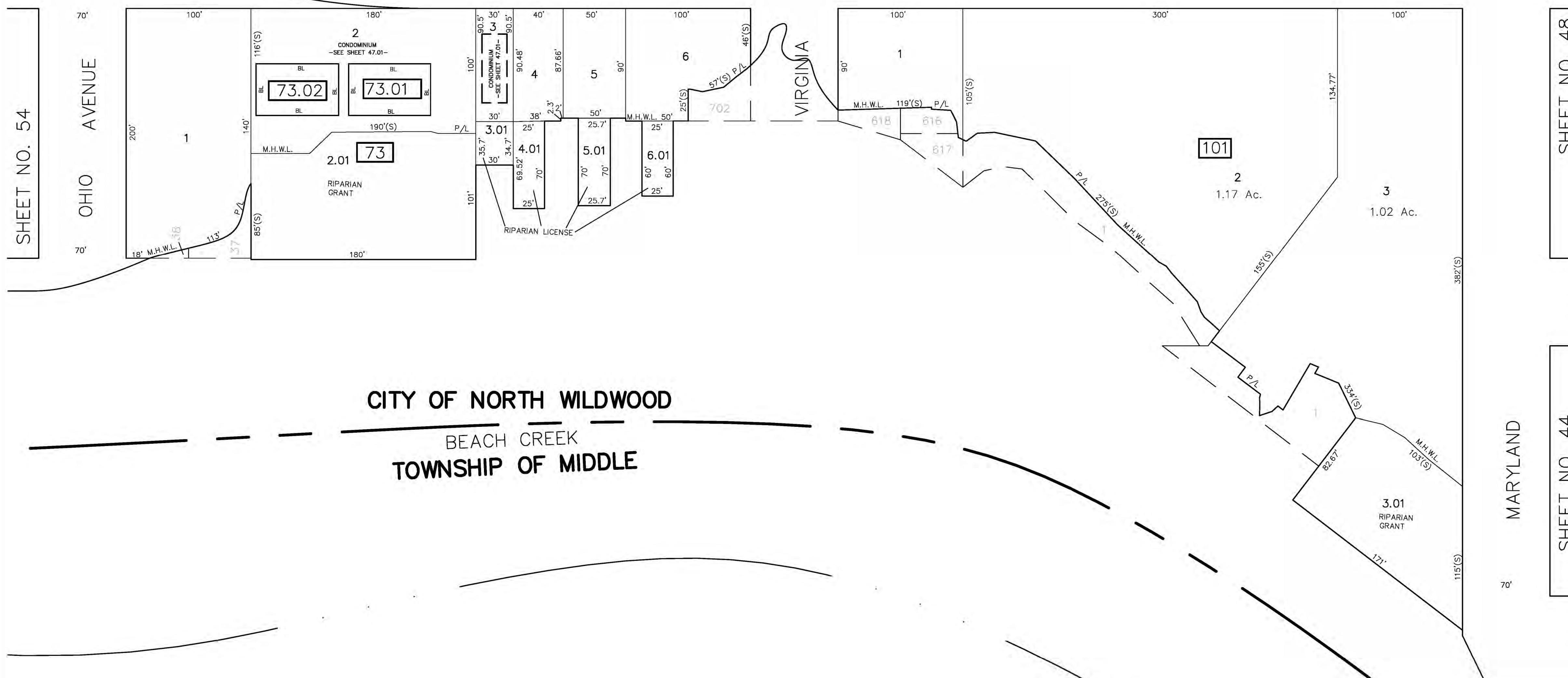
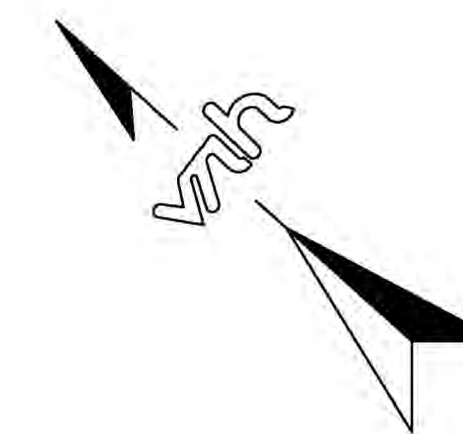
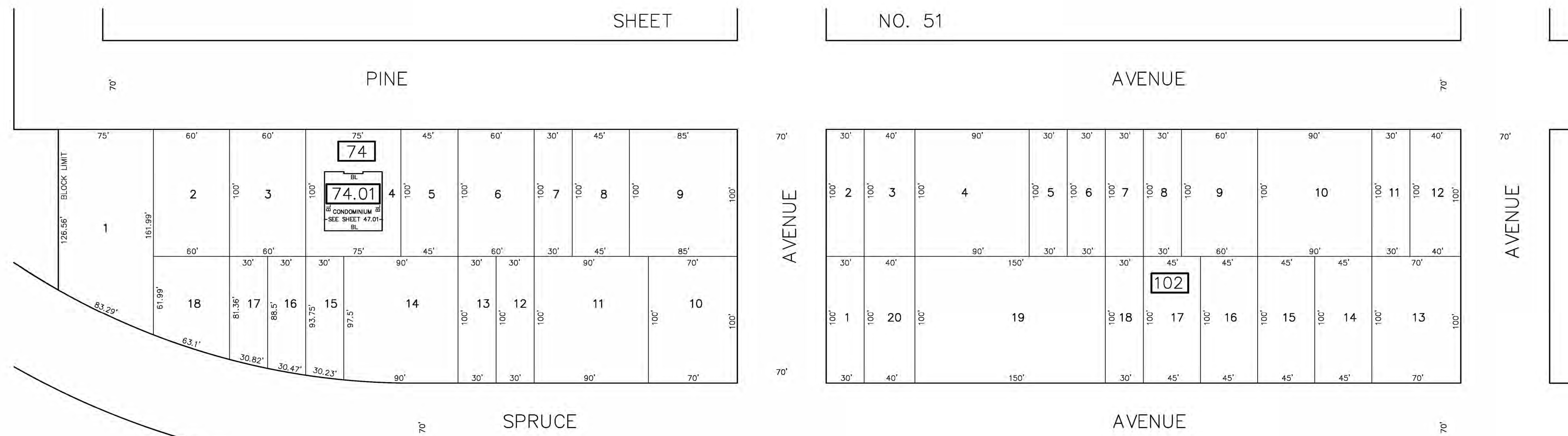
SCALE 1" = 20'
QUAD CONDOMINIUM

BLOCK NUMBER	LOT NUMBER	UNIT NUMBER	SQ. FT.	FLOOR
250.01	1	1	1,047	1ST
	2	2	1,047	1ST
	3	3	1,007	2ND
	4	4	1,007	2ND

THIS TAX MAP HAS BEEN DRAWN USING COMPUTER AIDED DRAFTING/
DESIGN (CAD/D) AND COORDINATE GEOMETRY (COGO)

TAX MAP
CITY OF NORTH WILDWOOD
CAPE MAY COUNTY, NEW JERSEY
SCALE: AS SHOWN DATE: NOVEMBER 3, 2003
LEWIS H. CONLEY JR.
NEW JERSEY LICENSED LAND SURVEYOR NO. 21212
van note-harvey associates, p.c.
CONSULTING ENGINEERS, PLANNERS, LAND SURVEYORS
211 N. MAIN STREET CAPE MAY COURT HOUSE, N.J. 08210

REVISIONS		
DATE	NAME	NO.



SHEET NO. 54

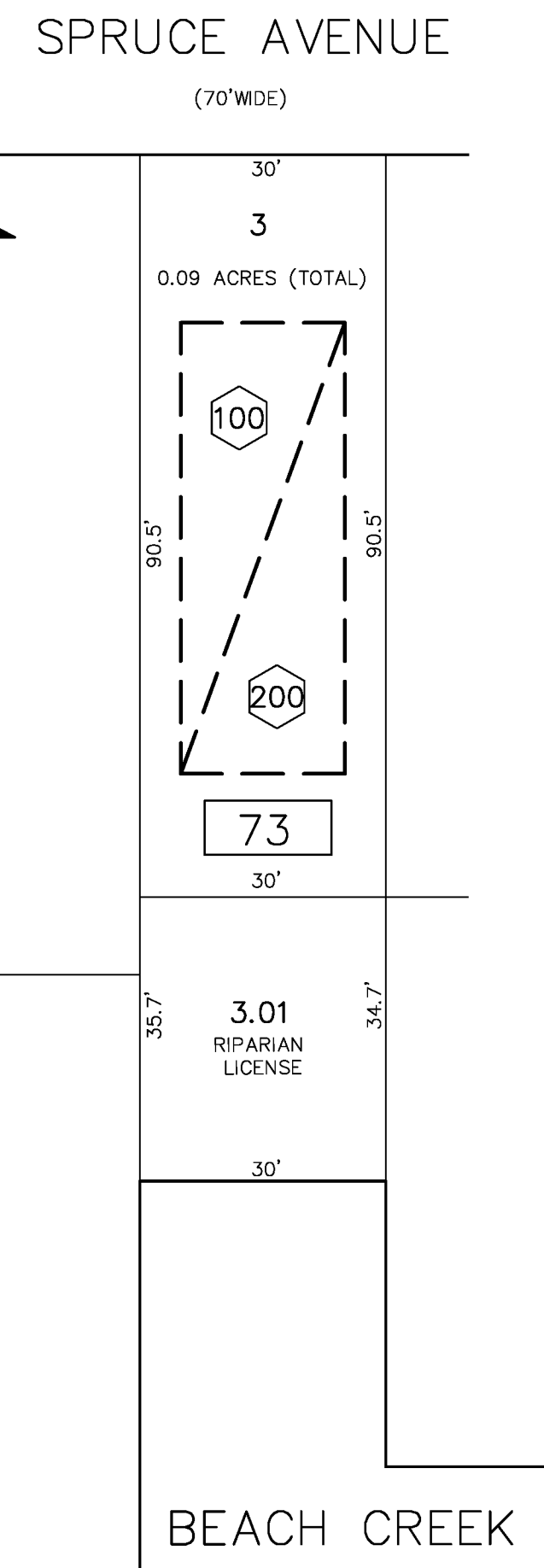
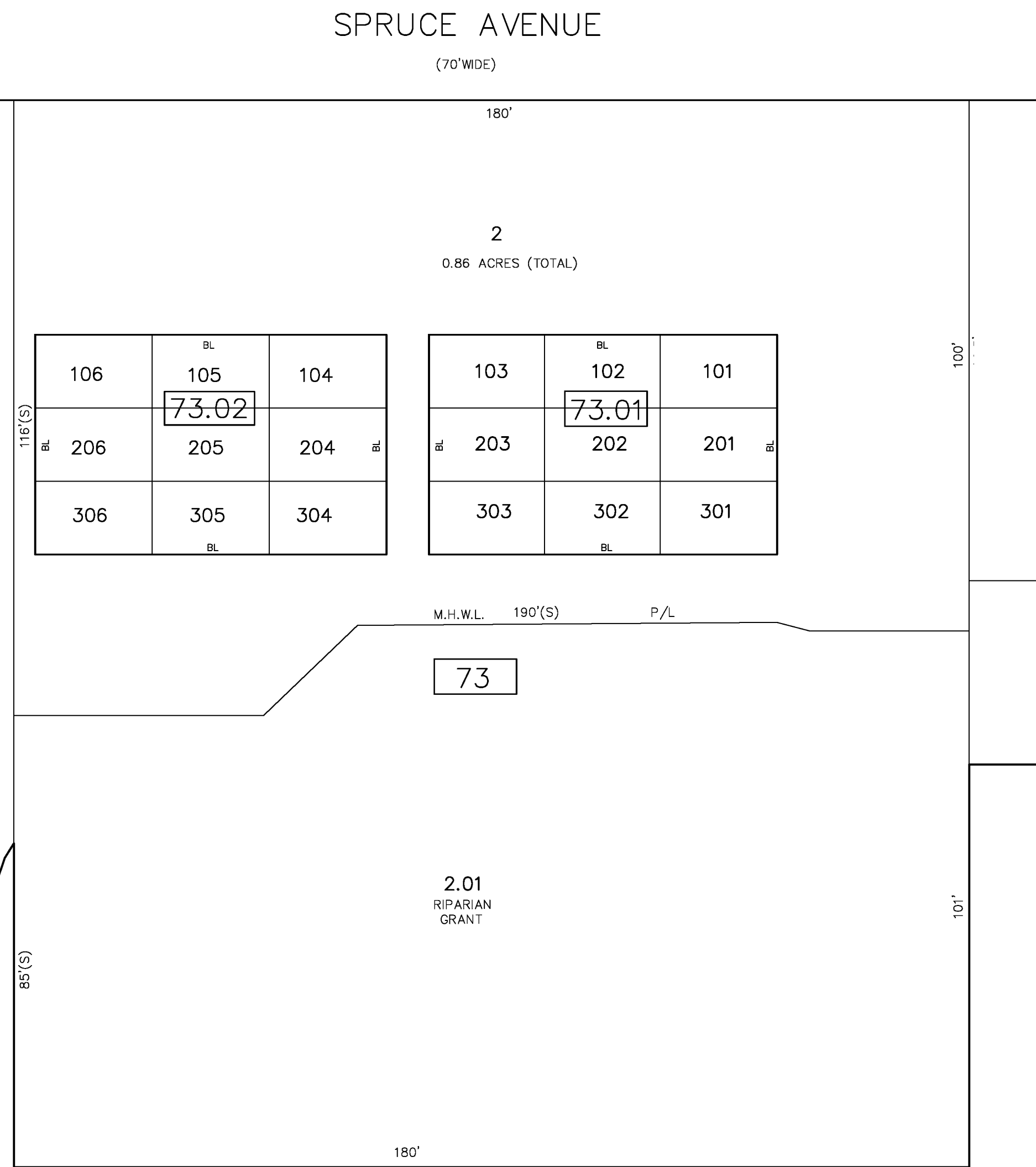
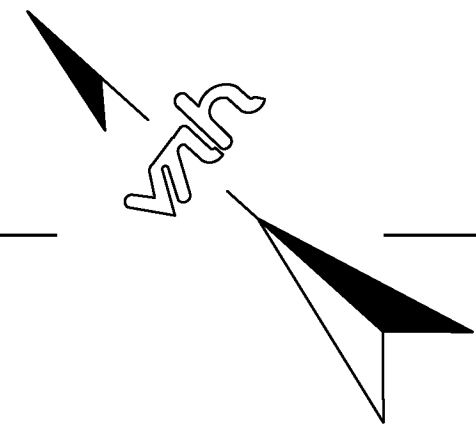
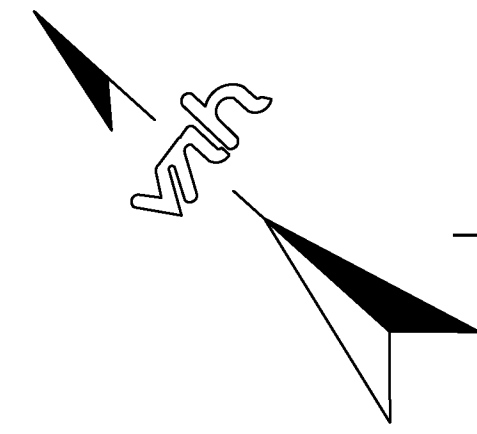
SHEET NO. 48

SHEET NO. 44

THIS TAX MAP HAS BEEN DRAWN USING COMPUTER AIDED DRAFTING/ DESIGN (CAD/D) AND COORDINATE GEOMETRY (COGO)

REVISIONS		
DATE	NAME	NO.
DEC. 2011	LEWIS H. CONLEY JR.	21212
SEPT. 2013	LEWIS H. CONLEY JR.	21212

TAX MAP
CITY OF NORTH WILDWOOD
 CAPE MAY COUNTY, NEW JERSEY
 SCALE: 1" = 50' DATE: NOVEMBER 3, 2003
LEWIS H. CONLEY JR.
 NEW JERSEY LICENSED LAND SURVEYOR NO. 21212
 van note-harvey associates, p.c.
 CONSULTING ENGINEERS, PLANNERS, LAND SURVEYORS
 211 N. MAIN STREET CAPE MAY COURT HOUSE, N.J. 08210



SCALE 1" = 20'

514 WEST SPRUCE CONDOMINIUM

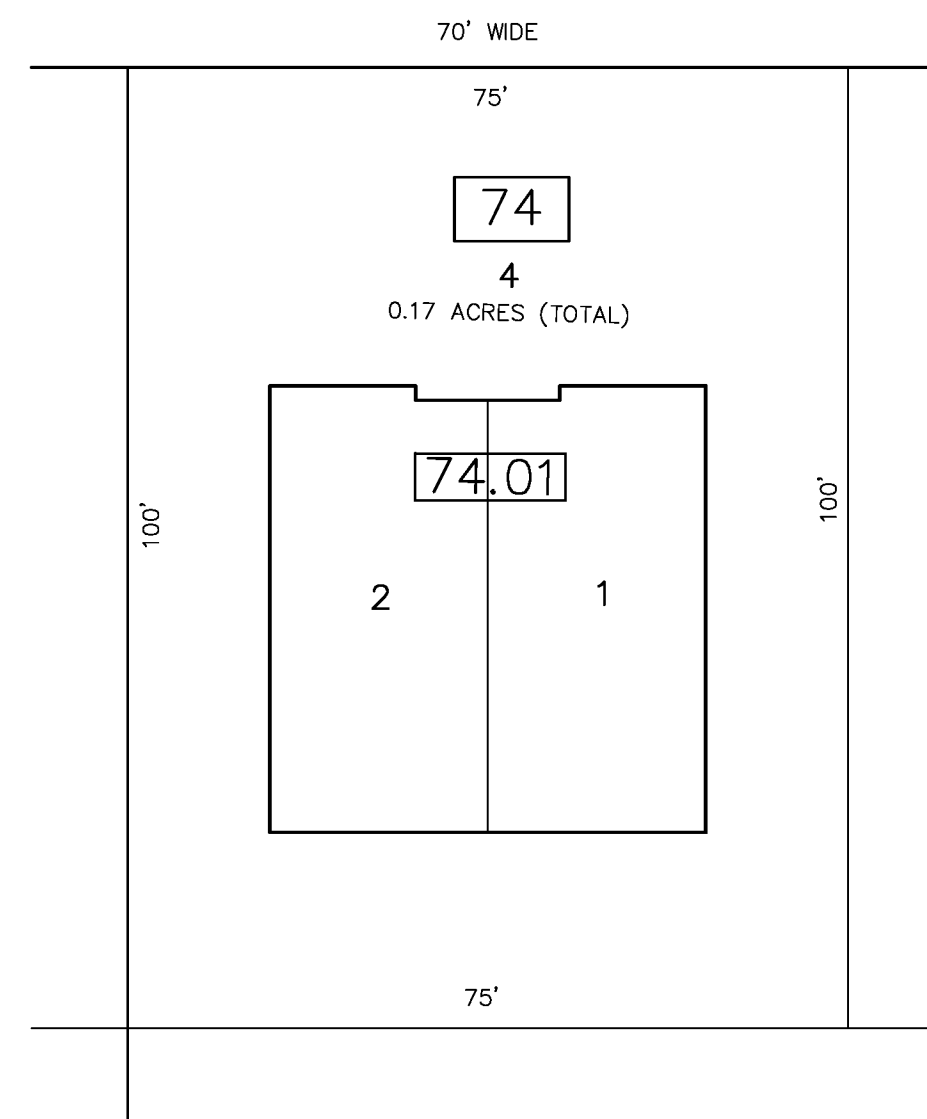
BLOCK NUMBER	LOT NUMBER	QUALIFIER	UNIT NUMBER	SQ.FT.	FLOOR
73	3 & 3.01	C100	100	-	1ST
		C200	200	-	2ND

SUNSET CONDOMINIUM

SCALE 1" = 20'

BLOCK NUMBER	LOT NUMBER	UNIT NUMBER	SQ.FT.	FLOOR
73.01	101	101	905	1ST
	102	102	905	1ST
	103	103	905	1ST
	201	201	905	2ND
	202	202	905	2ND
	203	203	905	2ND
	301	301	905	3RD
	302	302	905	3RD
	303	303	905	3RD
73.02	104	104	914	1ST
	105	105	914	1ST
	106	106	914	1ST
	204	204	914	2ND
	205	205	914	2ND
	206	206	914	2ND
	304	304	914	3RD
	305	305	914	3RD
	306	306	914	3RD

PINE AVENUE



SCALE 1" = 20'

516 WEST PINE AVENUE CONDOMINIUMS

BLOCK NUMBER	LOT NUMBER	UNIT NUMBER	SQ.FT.	FLOOR
74.01	1	A	1,935	1ST/2ND
	2	B	1,935	1ST/2ND

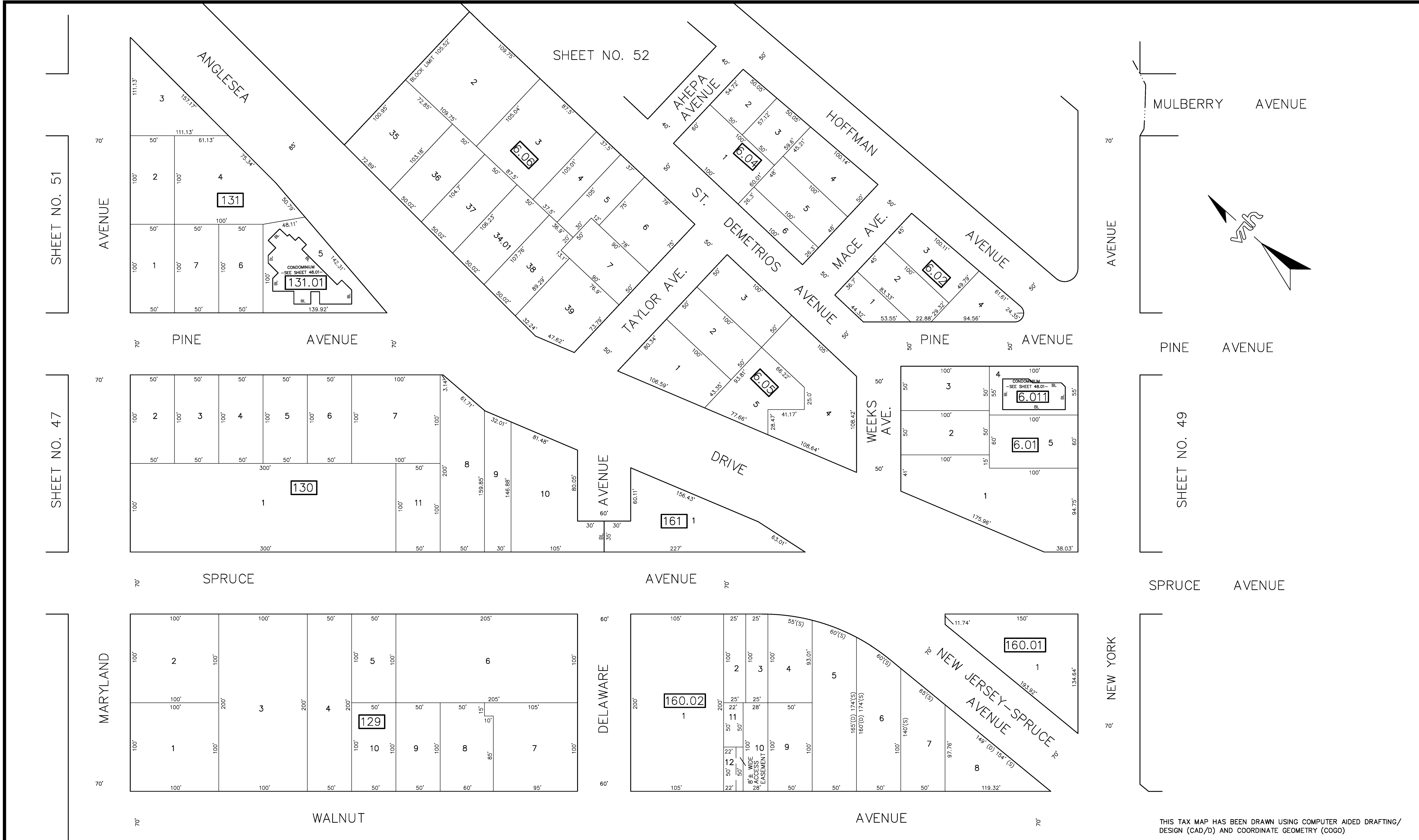
LEGEND

2 = QUALIFIER C0002

REVISIONS		
DATE	NAME	NO.
DEC. 2011	LEWIS H. CONLEY JR.	21212
SEPT. 2013	LEWIS H. CONLEY JR.	21212

THIS TAX MAP HAS BEEN DRAWN USING COMPUTER AIDED DRAFTING/ DESIGN (CAD/D) AND COORDINATE GEOMETRY (COGO)

TAX MAP
CITY OF NORTH WILDWOOD
 CAPE MAY COUNTY, NEW JERSEY
 SCALE: AS SHOWN DATE: NOVEMBER 3, 2003
LEWIS H. CONLEY JR.
 NEW JERSEY LICENSED LAND SURVEYOR NO. 21212
 van note-harvey associates, p.c.
 CONSULTING ENGINEERS, PLANNERS, LAND SURVEYORS
 211 N. MAIN STREET CAPE MAY COURT HOUSE, N.J. 08210



THIS TAX MAP HAS BEEN DRAWN USING COMPUTER AIDED DRAFTING/
DESIGN (CAD/D) AND COORDINATE GEOMETRY (COGO)

TAX MAP
CITY OF NORTH WILDWOOD
 CAPE MAY COUNTY, NEW JERSEY
 SCALE: 1" = 50' DATE: NOVEMBER 3, 2003
LEWIS H. CONLEY JR.
 NEW JERSEY LICENSED LAND SURVEYOR NO. 21212
 van note-harvey associates, p.c.
 CONSULTING ENGINEERS, PLANNERS, LAND SURVEYORS
 211 N. MAIN STREET CAPE MAY COURT HOUSE, N.J. 08210

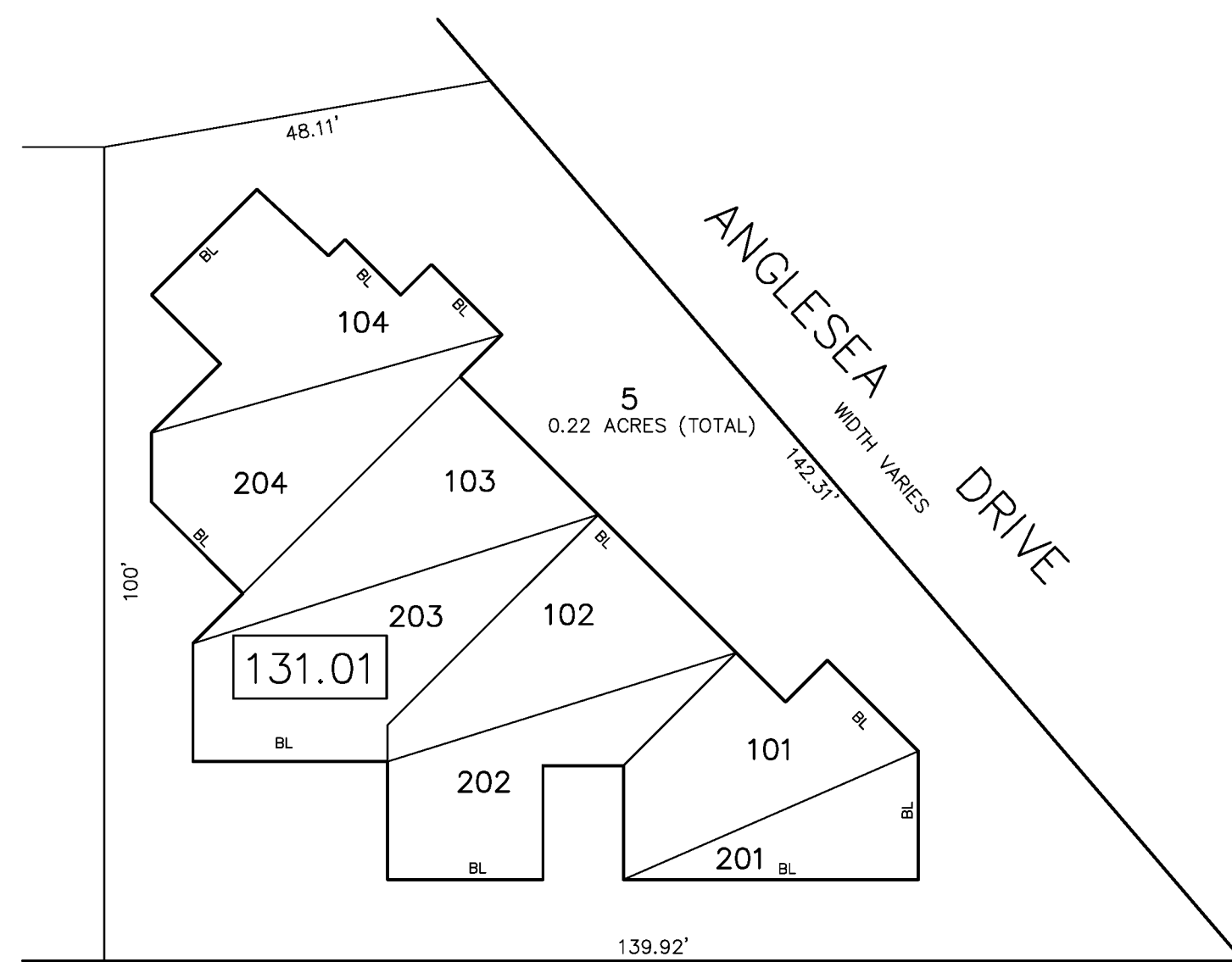
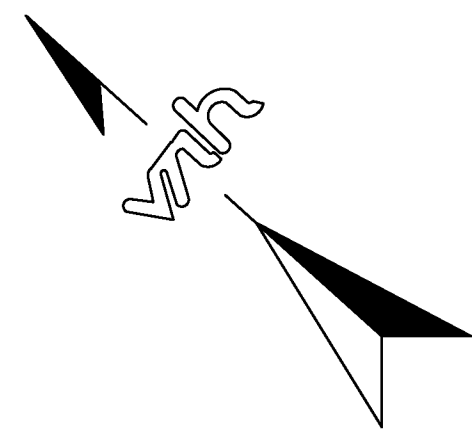
REVISIONS		
DATE	NAME	NO.
NOV. 2008	LEWIS H. CONLEY JR.	21212
DEC. 2011	LEWIS H. CONLEY JR.	21212

SHEET NO. 51

SHEET NO. 47

SHEET NO. 44

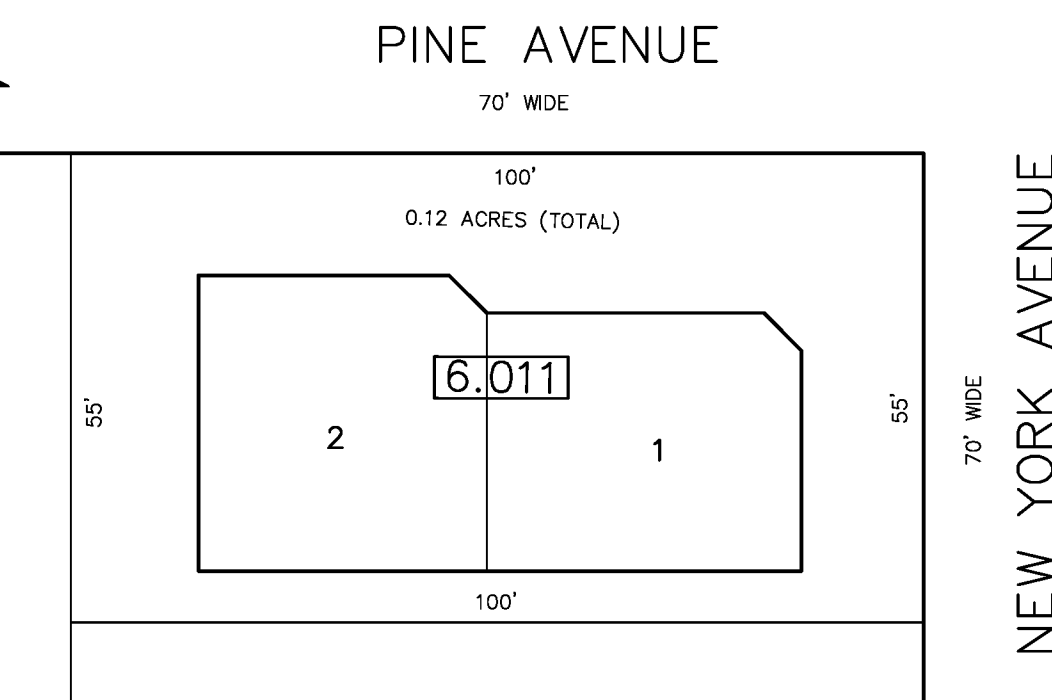
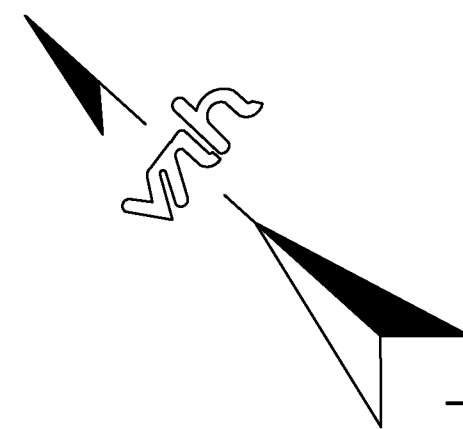
SHEET NO. 49



70' WIDE
PINE AVENUE

SCALE 1" = 20'
NORTHVIEW CONDOMINIUM

BLOCK NUMBER	LOT NUMBER	UNIT NUMBER	SQ.FT.	FLOOR
131.01	101	101	805	1ST
	102	102	1,223	1ST
	103	103	1,013	1ST
	104	104	1,140	1ST
	201	201	805	2ND
	202	202	1,223	2ND
	203	203	1,013	2ND
	204	204	1,140	2ND



SCALE 1" = 20'

200 PINE AVENUE CONDOMINIUM

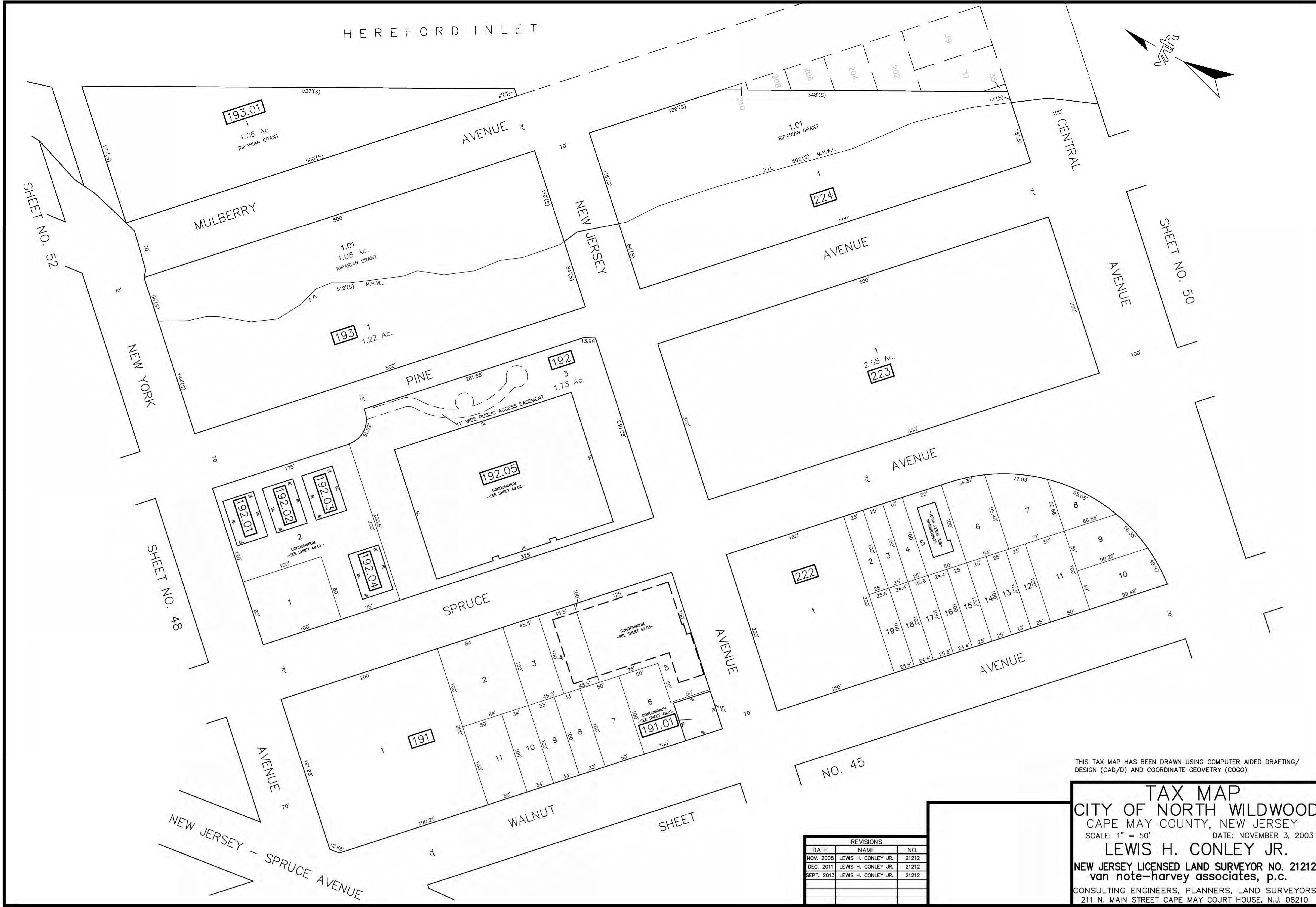
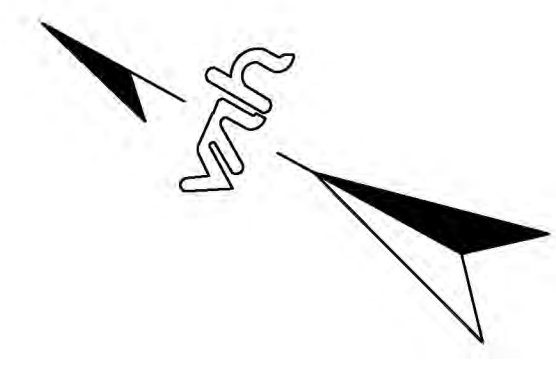
BLOCK NUMBER	LOT NUMBER	UNIT NUMBER	SQ.FT.	FLOOR
6.011	1	E	2,300	1ST/2ND/3RD
	2	W	2,300	1ST/2ND/3RD

THIS TAX MAP HAS BEEN DRAWN USING COMPUTER AIDED DRAFTING/
DESIGN (CAD/D) AND COORDINATE GEOMETRY (COGO)

LEGEND
② = QUALIFIER C0002

REVISIONS		
DATE	NAME	NO.
SEPT. 2013	LEWIS H. CONLEY JR.	21212

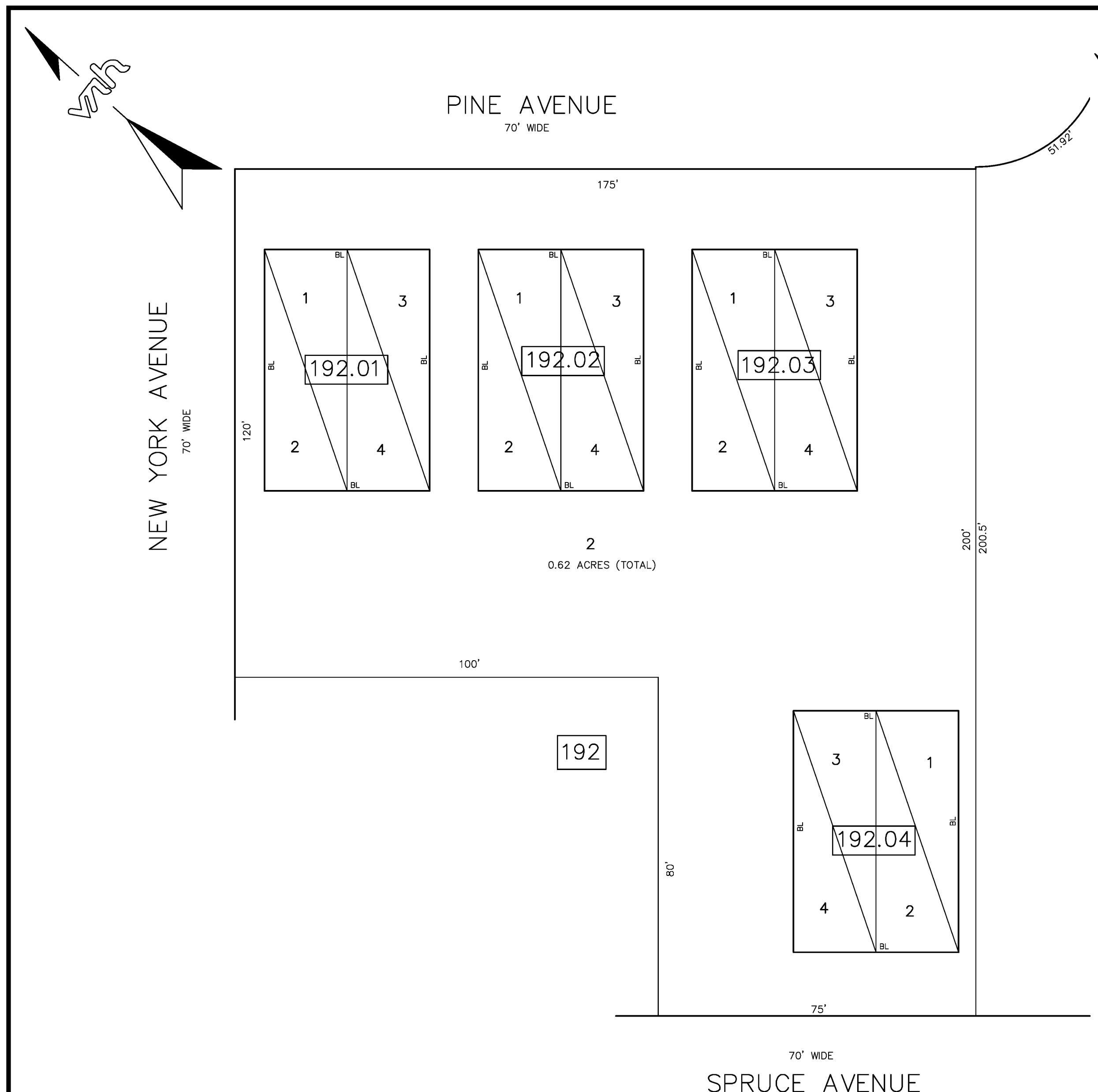
TAX MAP
CITY OF NORTH WILDWOOD
CAPE MAY COUNTY, NEW JERSEY
SCALE: AS SHOWN DATE: NOVEMBER 3, 2003
LEWIS H. CONLEY JR.
NEW JERSEY LICENSED LAND SURVEYOR NO. 21212
van note-harvey associates, p.c.
CONSULTING ENGINEERS, PLANNERS, LAND SURVEYORS
211 N. MAIN STREET CAPE MAY COURT HOUSE, N.J. 08210



THIS TAX MAP HAS BEEN DRAWN USING COMPUTER AIDED DRAFTING/ DESIGN (CAD/D) AND COORDINATE GEOMETRY (COGO)

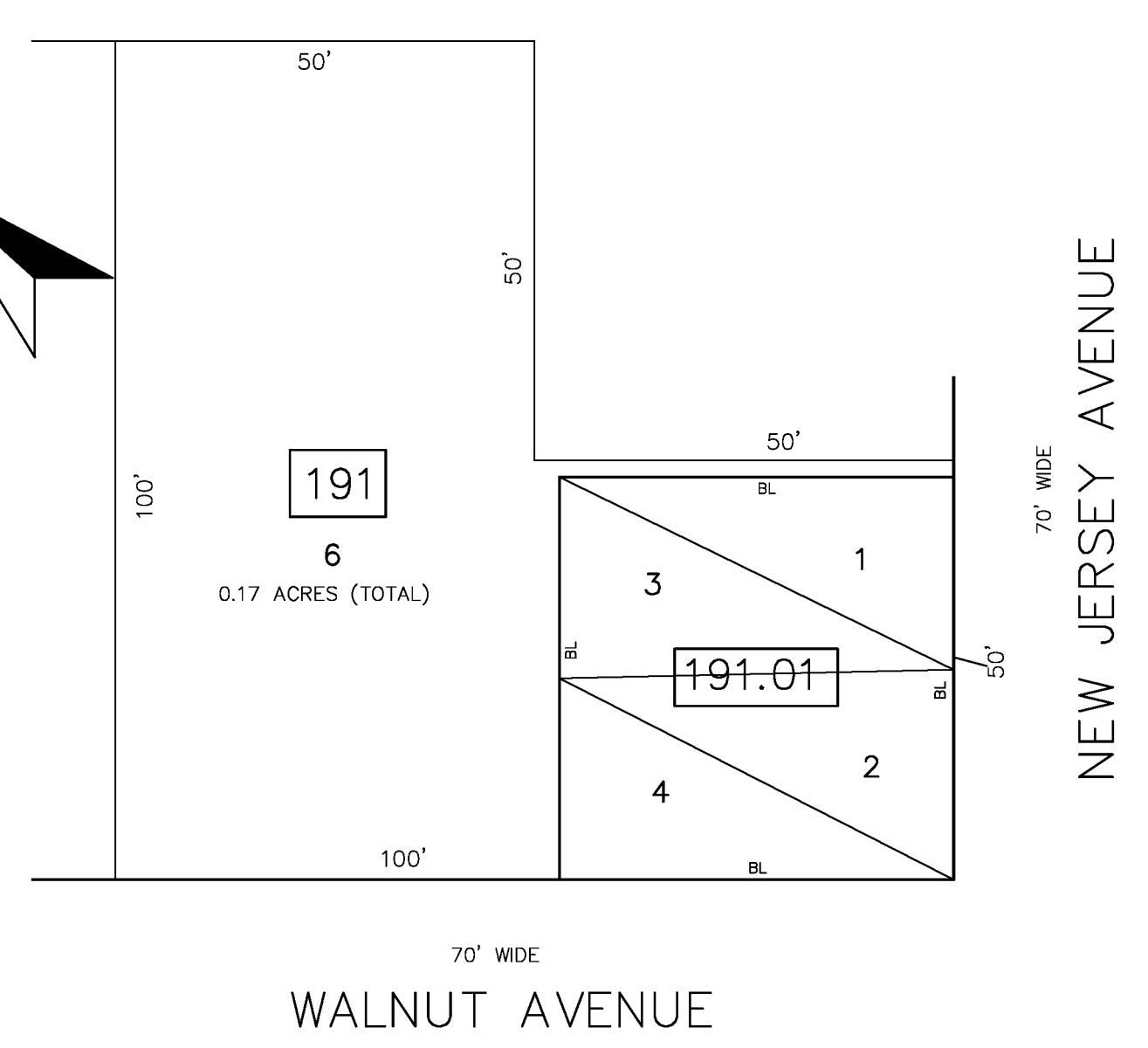
TAX MAP
CITY OF NORTH WILDWOOD
CAPE MAY COUNTY, NEW JERSEY
SCALE: 1" = 50' DATE: NOVEMBER 3, 2003
LEWIS H. CONLEY JR.
NEW JERSEY LICENSED LAND SURVEYOR NO. 21212
van note-harvey associates, p.c.
CONSULTING ENGINEERS, PLANNERS, LAND SURVEYORS
211 N. MAIN STREET CAPE MAY COURT HOUSE, N.J. 08210

REVISIONS		
DATE	NAME	NO.
NOV. 2008	LEWIS H. CONLEY JR.	21212
DEC. 2011	LEWIS H. CONLEY JR.	21212
SEPT. 2013	LEWIS H. CONLEY JR.	21212



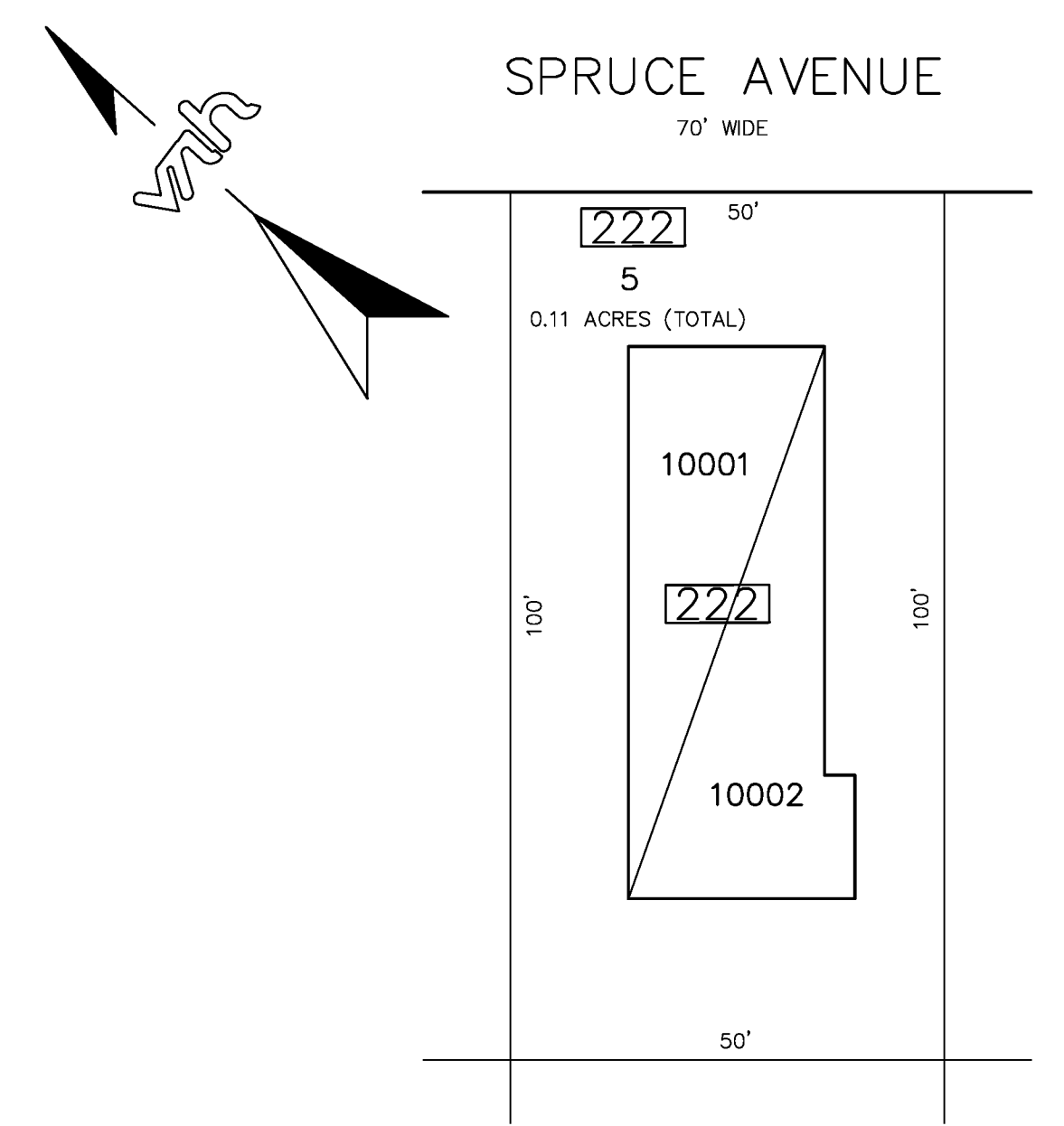
SCALE 1" = 20'
THE INLET CONDOMINIUM

BLOCK NUMBER	LOT NUMBER	UNIT NUMBER	SQ.FT.	FLOOR
192.01	1	138A	1,688	1ST
	2	138B	1,688	2ND
	3	136A	1,688	1ST
	4	136B	1,688	2ND
192.02	1	134A	1,688	1ST
	2	134B	1,688	2ND
	3	132A	1,688	1ST
	4	132B	1,688	2ND
192.03	1	130A	1,688	1ST
	2	130B	1,688	2ND
	3	128A	1,688	1ST
	4	128B	1,688	2ND
192.04	1	127A	1,688	1ST
	2	127B	1,688	2ND
	3	129A	1,688	1ST
	4	129B	1,688	2ND



SCALE 1" = 20'
101 WEST WALNUT AVENUE CONDOMINIUM

BLOCK NUMBER	LOT NUMBER	UNIT NUMBER	SQ.FT.	FLOOR
191.01	1	A	1,128	1ST
	2	B	1,128	1ST
	3	C	1,368	2ND & 3RD
	4	D	1,392	2ND & 3RD



SCALE 1" = 20'
118 EAST SPRUCE AVENUE CONDOMINIUM

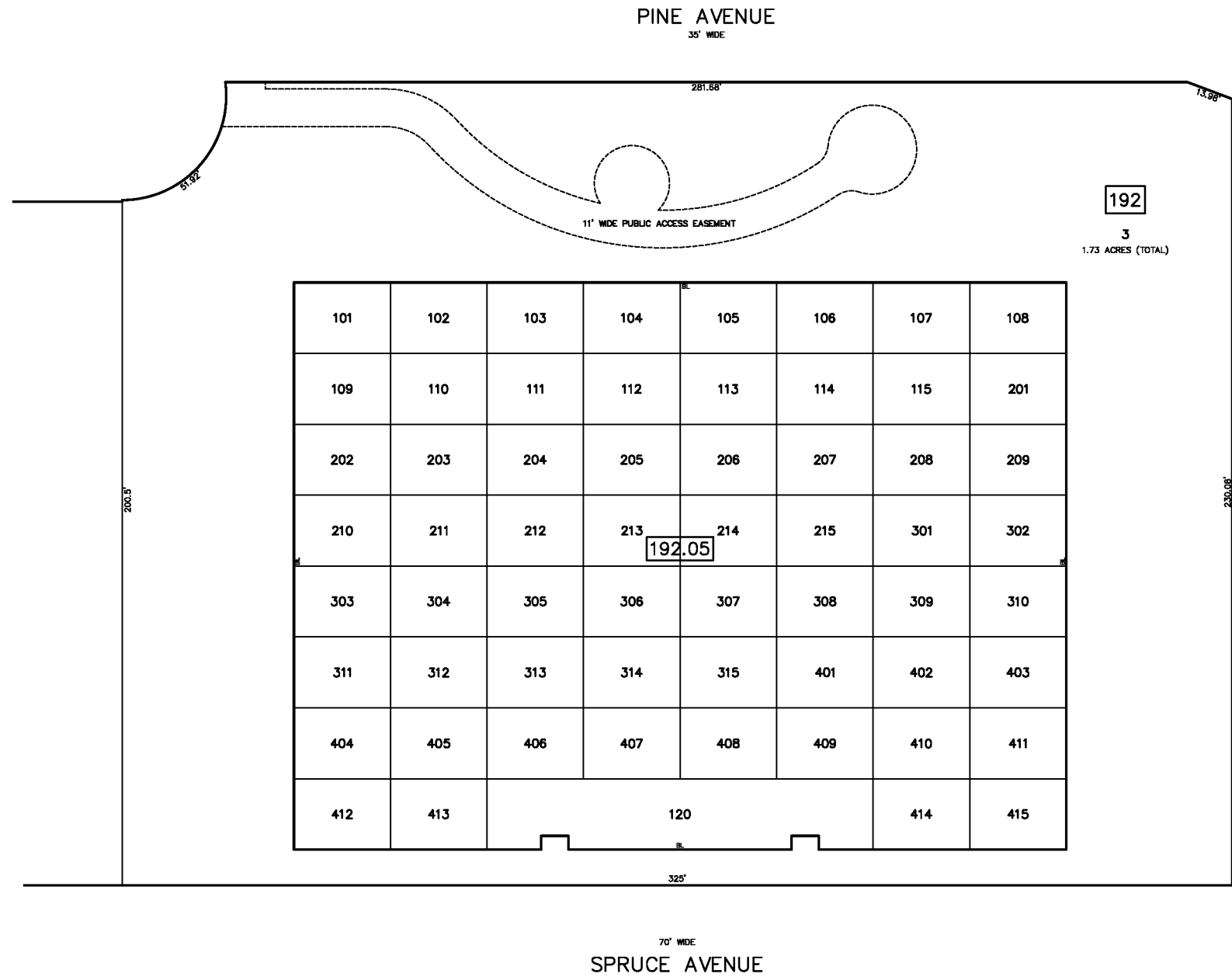
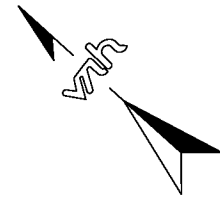
BLOCK NUMBER	LOT NUMBER	UNIT NUMBER	SQ.FT.	FLOOR
222	10001	1	1,480	1ST
	10002	2	2,162	2ND/3RD

THIS TAX MAP HAS BEEN DRAWN USING COMPUTER AIDED DRAFTING/ DESIGN (CAD/D) AND COORDINATE GEOMETRY (COGO)

LEGEND
② = QUALIFIER C0002

REVISIONS		
DATE	NAME	NO.
NOV. 2008	LEWIS H. CONLEY JR.	21212
DEC. 2011	LEWIS H. CONLEY JR.	21212
SEPT. 2013	LEWIS H. CONLEY JR.	21212

TAX MAP
CITY OF NORTH WILDWOOD
CAPE MAY COUNTY, NEW JERSEY
SCALE: AS SHOWN DATE: NOVEMBER 3, 2003
LEWIS H. CONLEY JR.
NEW JERSEY LICENSED LAND SURVEYOR NO. 21212
van note-harvey associates, p.c.
CONSULTING ENGINEERS, PLANNERS, LAND SURVEYORS
211 N. MAIN STREET CAPE MAY COURT HOUSE, N.J. 08210



192
3
1.73 ACRES (TOTAL)

70' WIDE
SPRUCE AVENUE
SCALE 1" = 20'
THE POINTE AT MOORE'S INLET, A CONDOMINIUM

BLOCK NUMBER	LOT NUMBER	UNIT NUMBER	SQ.FT.	FLOOR
192.05	101	101	2,549	1ST
	102	102	1,570	1ST
	103	103	1,570	1ST
	104	104	2,010	1ST
	105	105	1,570	1ST
	106	106	1,570	1ST
	107	107	1,570	1ST
	108	108	1,570	1ST
	109	109	1,570	1ST
	110	110	1,570	1ST
	111	111	2,010	1ST
	112	112	1,570	1ST
113	113	1,570	1ST	
114	114	1,621	1ST	
115	115	1,340	1ST	
120	120	1,100	1ST	

BLOCK NUMBER	LOT NUMBER	UNIT NUMBER	SQ.FT.	FLOOR
192.05	201	201	2,549	2ND
	202	202	1,570	2ND
	203	203	1,570	2ND
	204	204	2,010	2ND
	205	205	1,570	2ND
	206	206	1,570	2ND
	207	207	1,570	2ND
	208	208	1,570	2ND
	209	209	1,570	2ND
	210	210	1,570	2ND
	211	211	2,010	2ND
	212	212	1,570	2ND
	213	213	1,570	2ND
	214	214	1,621	2ND
	215	215	1,340	2ND

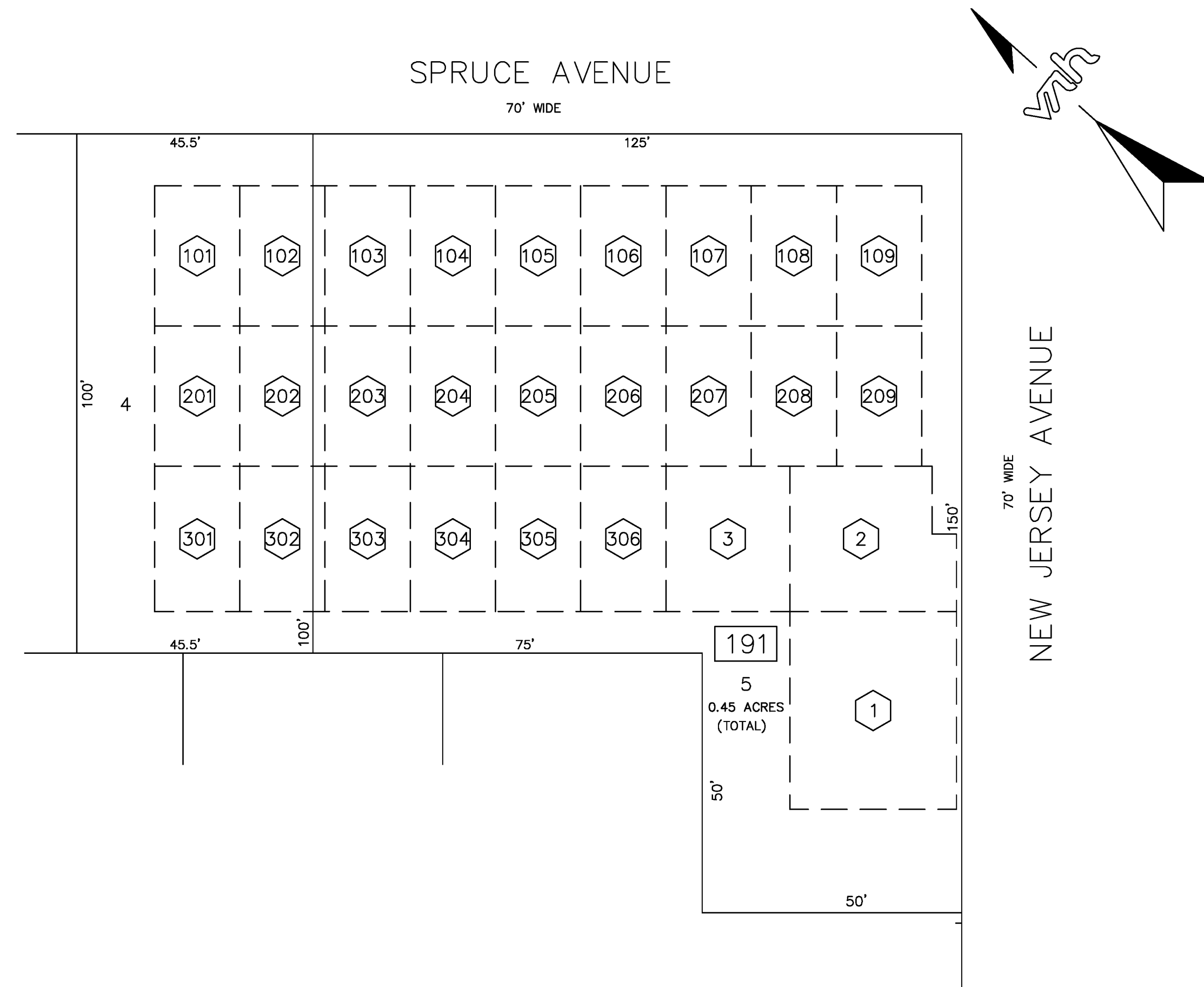
BLOCK NUMBER	LOT NUMBER	UNIT NUMBER	SQ.FT.	FLOOR
192.05	301	301	2,549	3RD
	302	302	1,570	3RD
	303	303	1,570	3RD
	304	304	2,010	3RD
	305	305	1,570	3RD
	306	306	1,570	3RD
	307	307	1,570	3RD
	308	308	1,570	3RD
	309	309	1,570	3RD
	310	310	1,570	3RD
	311	311	2,010	3RD
	312	312	1,570	3RD
	313	313	1,570	3RD
	314	314	1,621	3RD
	315	315	1,340	3RD

BLOCK NUMBER	LOT NUMBER	UNIT NUMBER	SQ.FT.	FLOOR
192.05	401	401	2,549	4TH
	402	402	1,570	4TH
	403	403	2,100	4TH
	404	404	2,235	4TH
	405	405	2,100	4TH
	406	406	2,100	4TH
	407	407	2,100	4TH
	408	408	2,100	4TH
	409	409	2,100	4TH
	410	410	2,100	4TH
	411	411	2,235	4TH
	412	412	2,100	4TH
	413	413	2,100	4TH
	414	414	1,945	4TH
	415	415	1,679	4TH

THIS TAX MAP HAS BEEN DRAWN USING COMPUTER AIDED DRAFTING/ DESIGN (CAD/D) AND COORDINATE GEOMETRY (COGO)

REVISIONS		
DATE	NAME	NO.

TAX MAP
CITY OF NORTH WILDWOOD
CAPE MAY COUNTY, NEW JERSEY
SCALE: AS SHOWN DATE: NOVEMBER 2008
LEWIS H. CONLEY JR.
NEW JERSEY LICENSED LAND SURVEYOR NO. 21212
van note-harvey associates, p.c.
CONSULTING ENGINEERS, PLANNERS, LAND SURVEYORS
211 N. MAIN STREET CAPE MAY COURT HOUSE, N.J. 08210



SCALE 1" = 20'
CHAMPAGNE ISLAND RESORT, A CONDOMINIUM

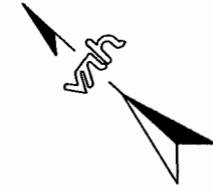
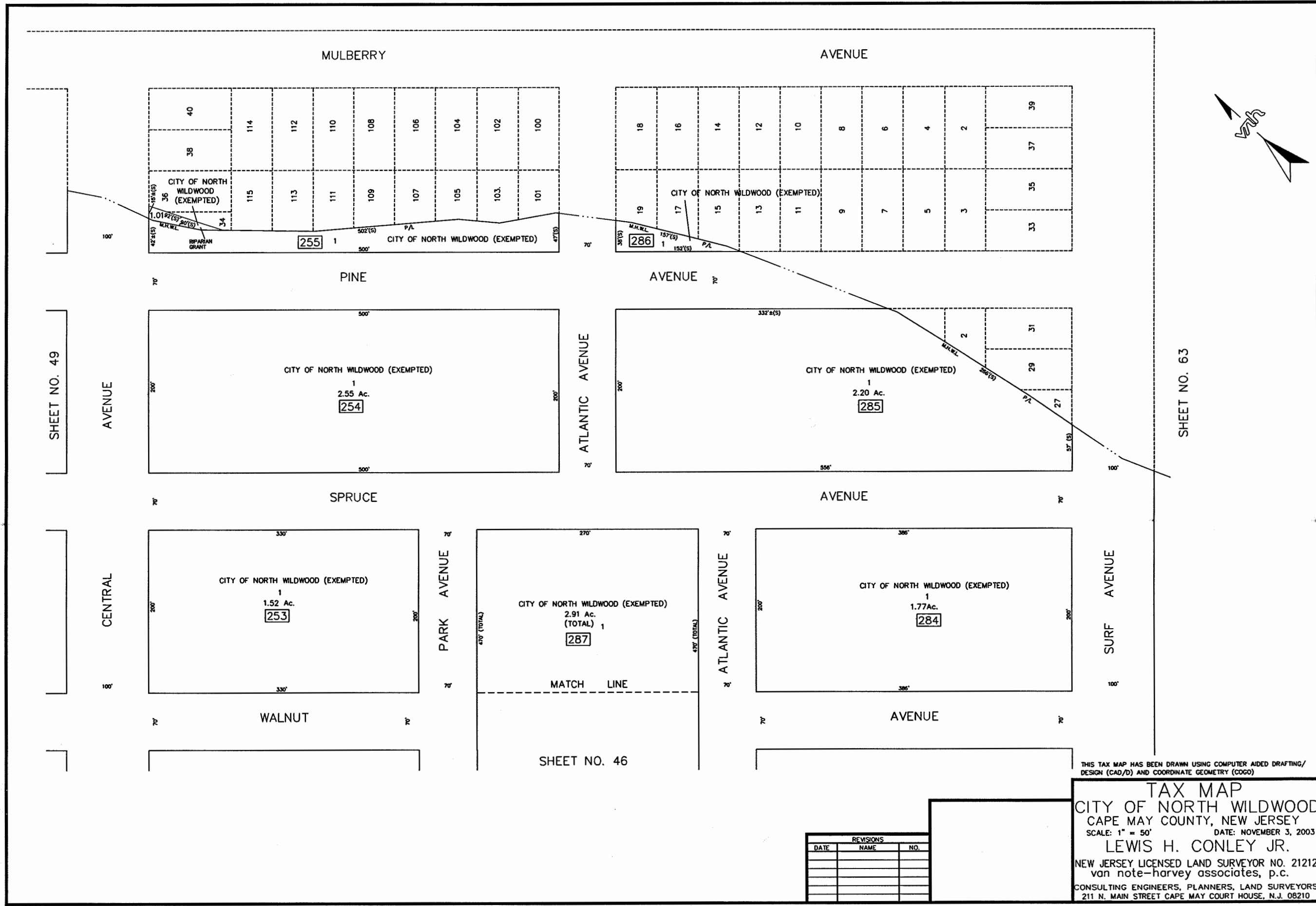
BLOCK NUMBER	LOT NUMBER	QUALIFIER	UNIT NUMBER	SQ.FT.	FLOOR
191	4 & 5	C001	1	9,284	GRND FL
		C002	2	800	GRND FL
		C003	3	370	GRND FL
		C101	101	784	1ST
		C102	102	784	1ST
		C103	103	784	1ST
		C104	104	472	1ST
		C105	105	626	1ST
		C106	106	446	1ST
		C107	107	481	1ST
		C108	108	481	1ST
		C109	109	501	1ST
		C201	201	784	2ND
		C202	202	784	2ND
		C203	203	784	2ND
		C204	204	472	2ND
		C205	205	626	2ND
		C206	206	446	2ND
		C207	207	481	2ND
		C208	208	481	2ND
		C209	209	501	2ND
		C301	301	786	3RD
		C302	302	780	3RD
		C303	303	845	3RD
		C304	304	882	3RD
		C305	305	811	3RD
		C306	306	676	3RD

THIS TAX MAP HAS BEEN DRAWN USING COMPUTER AIDED DRAFTING/ DESIGN (CAD/D) AND COORDINATE GEOMETRY (COGO)

LEGEND
 = QUALIFIER C0002

REVISIONS		
DATE	NAME	NO.

TAX MAP
 CITY OF NORTH WILDWOOD
 CAPE MAY COUNTY, NEW JERSEY
 SCALE: AS SHOWN DATE: DECEMBER 2011
LEWIS H. CONLEY JR.
 NEW JERSEY LICENSED LAND SURVEYOR NO. 21212
 van note-harvey associates, p.c.
 CONSULTING ENGINEERS, PLANNERS, LAND SURVEYORS
 211 N. MAIN STREET CAPE MAY COURT HOUSE, N.J. 08210



SHEET NO. 49

SHEET NO. 63

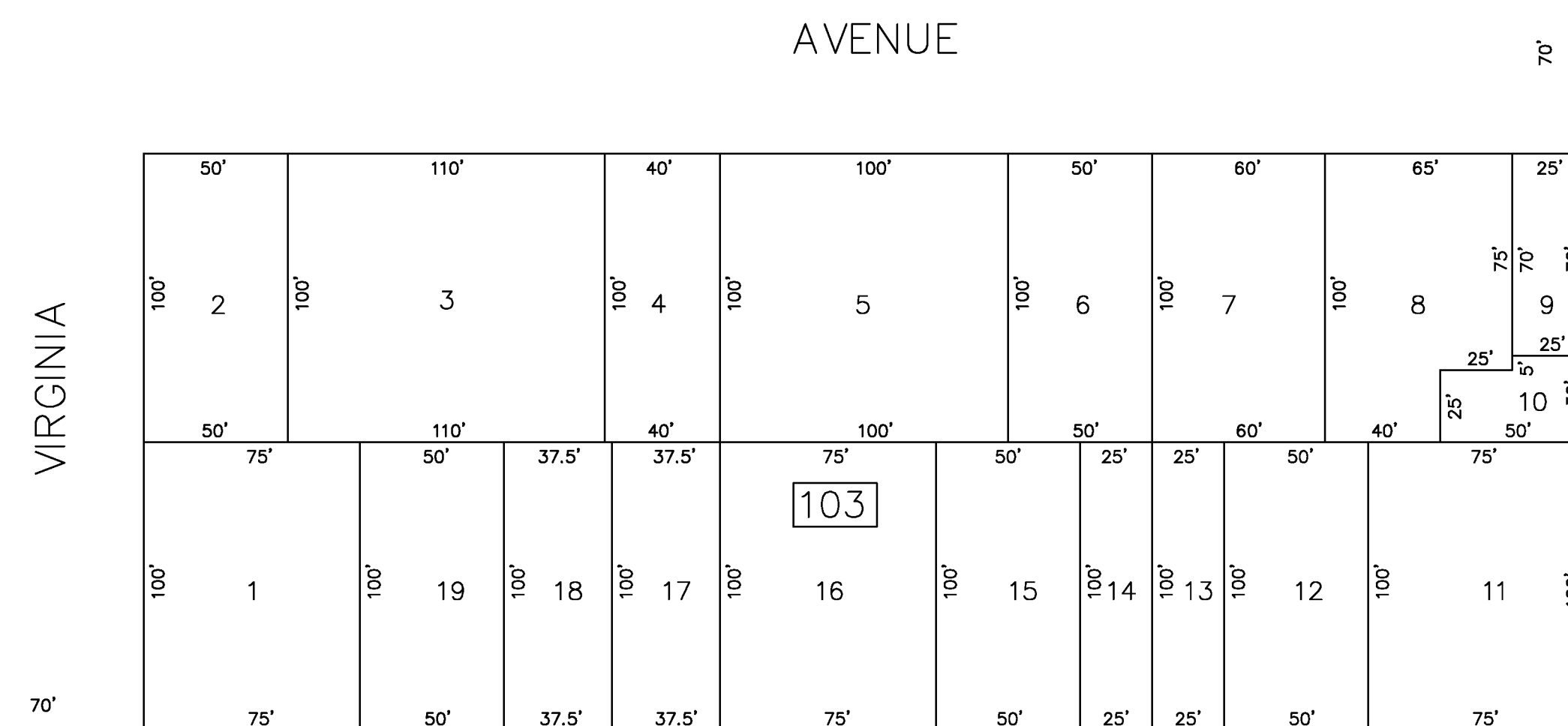
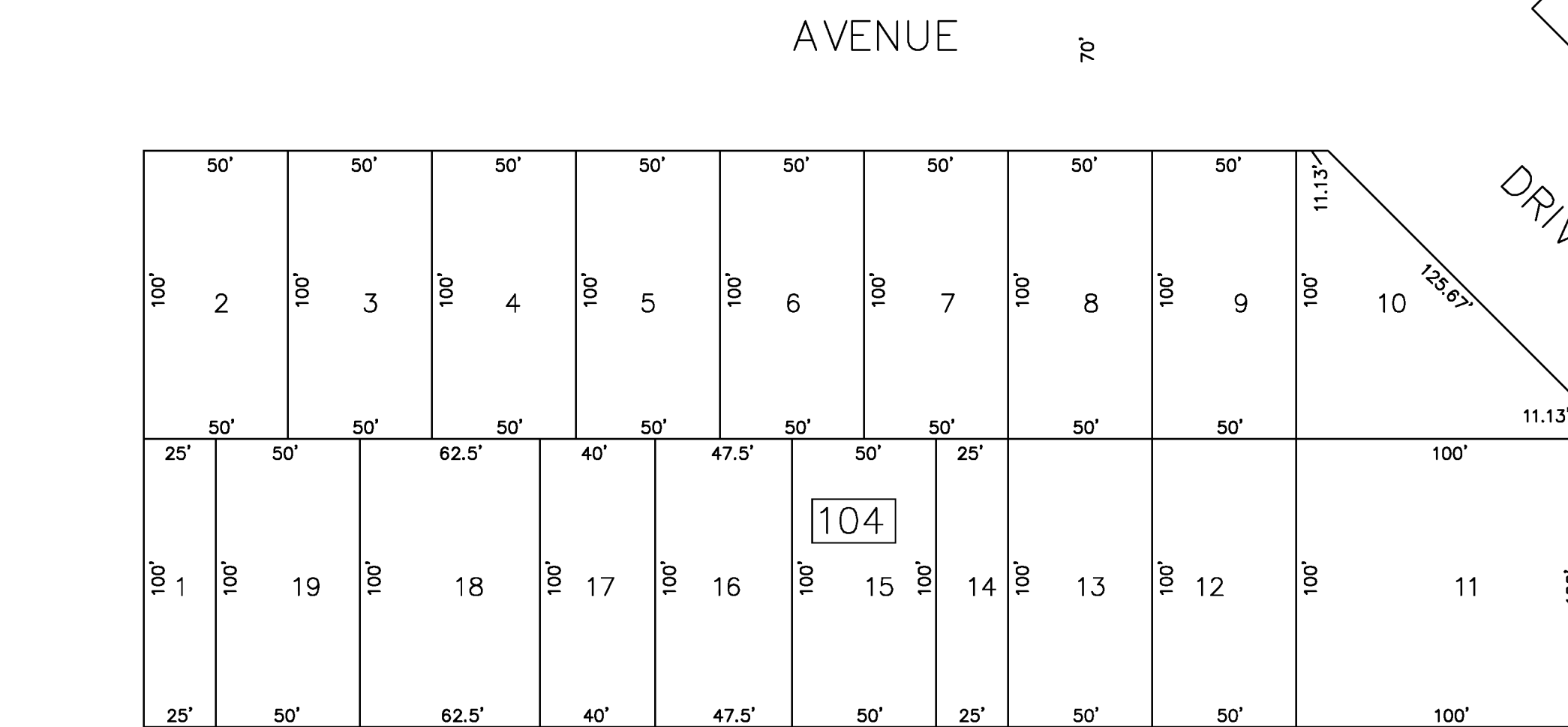
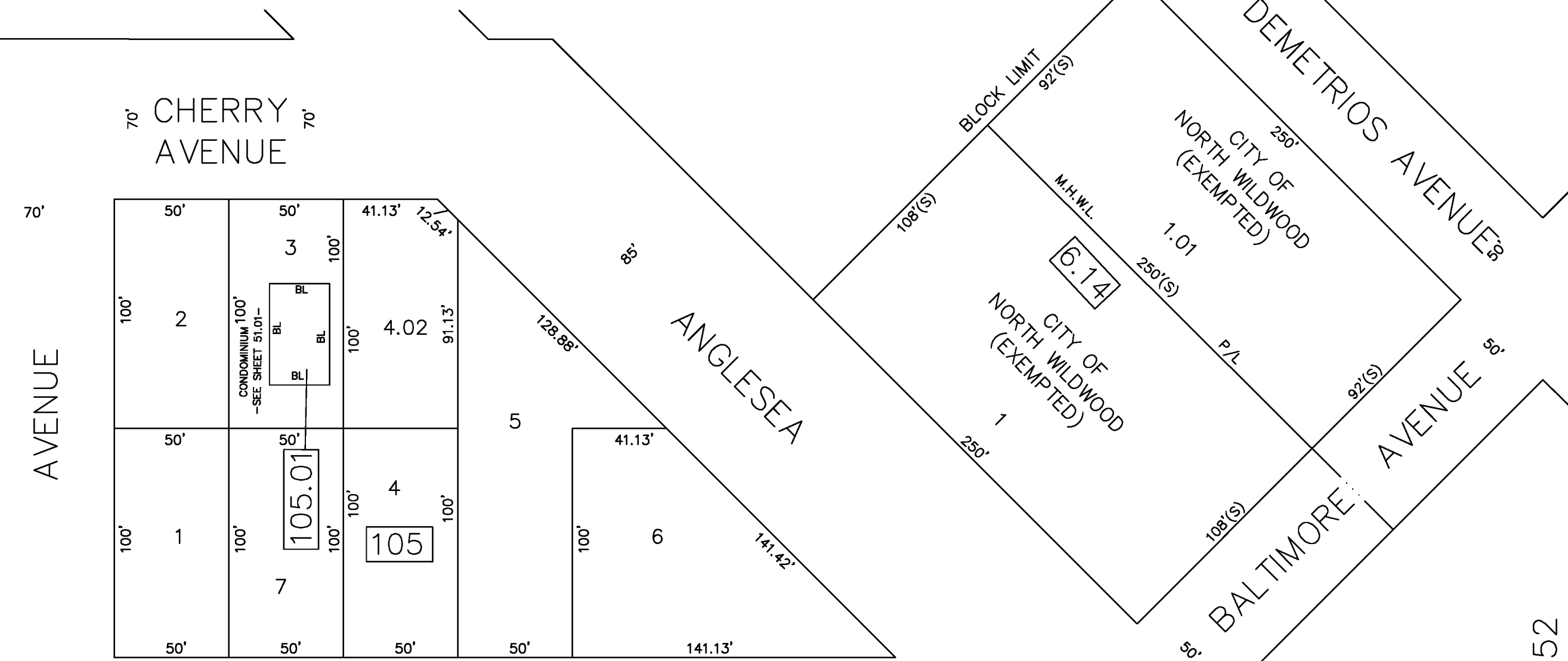
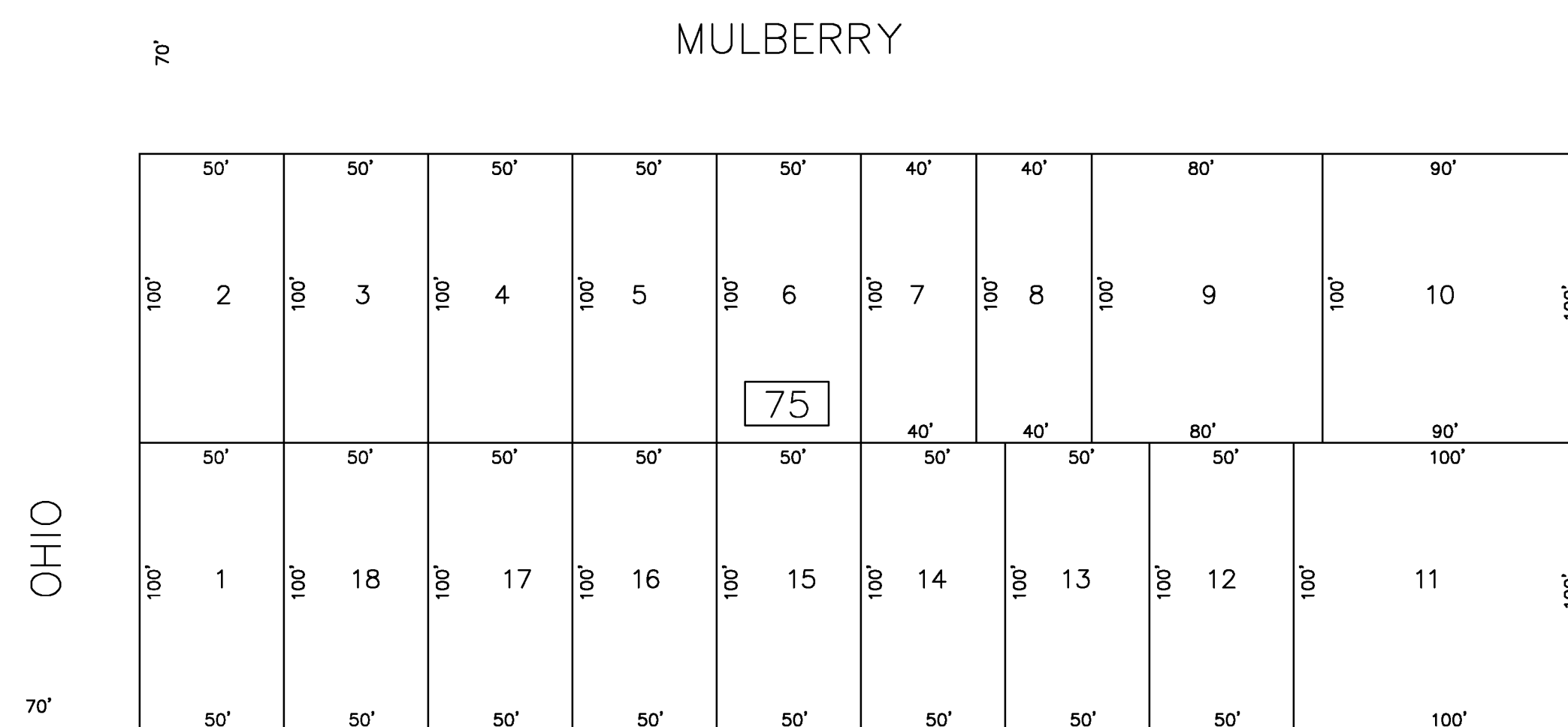
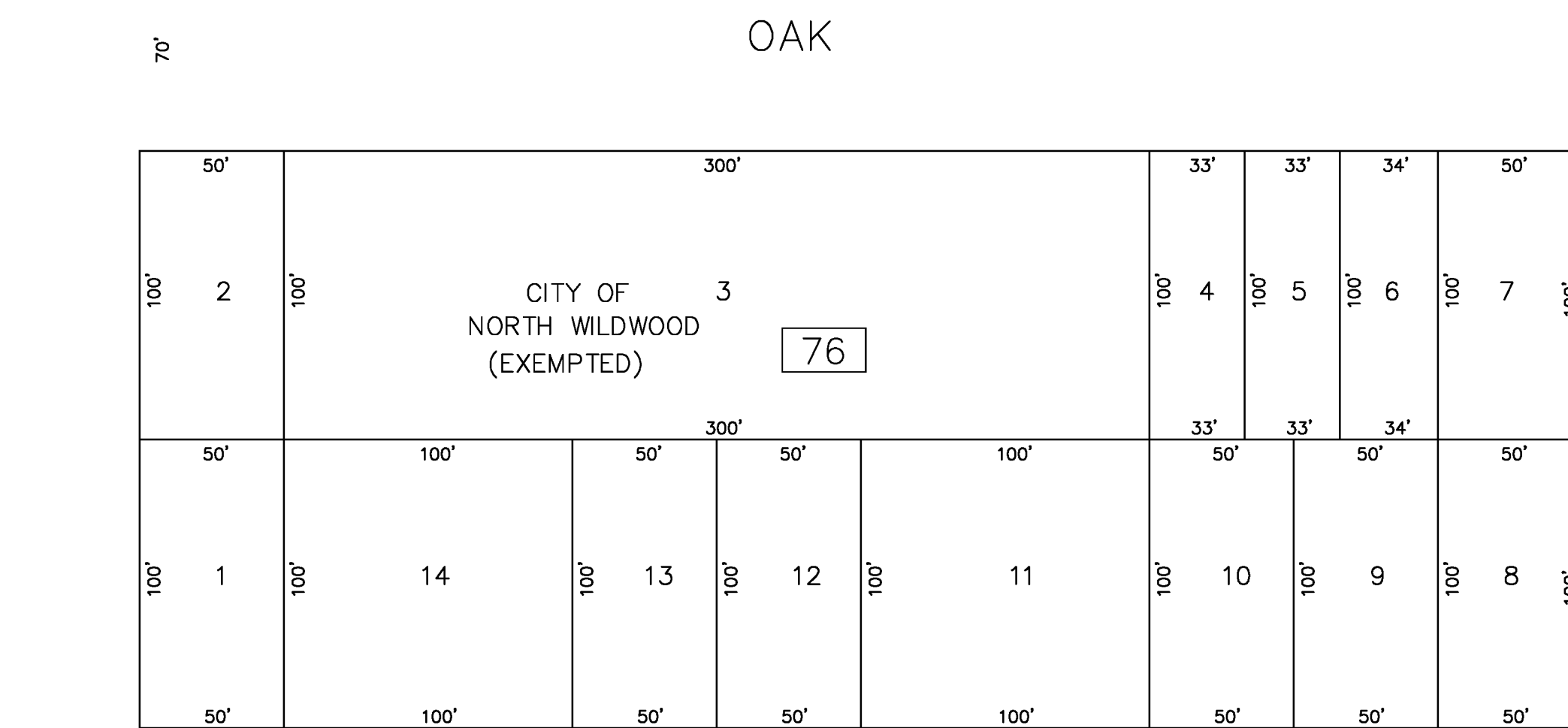
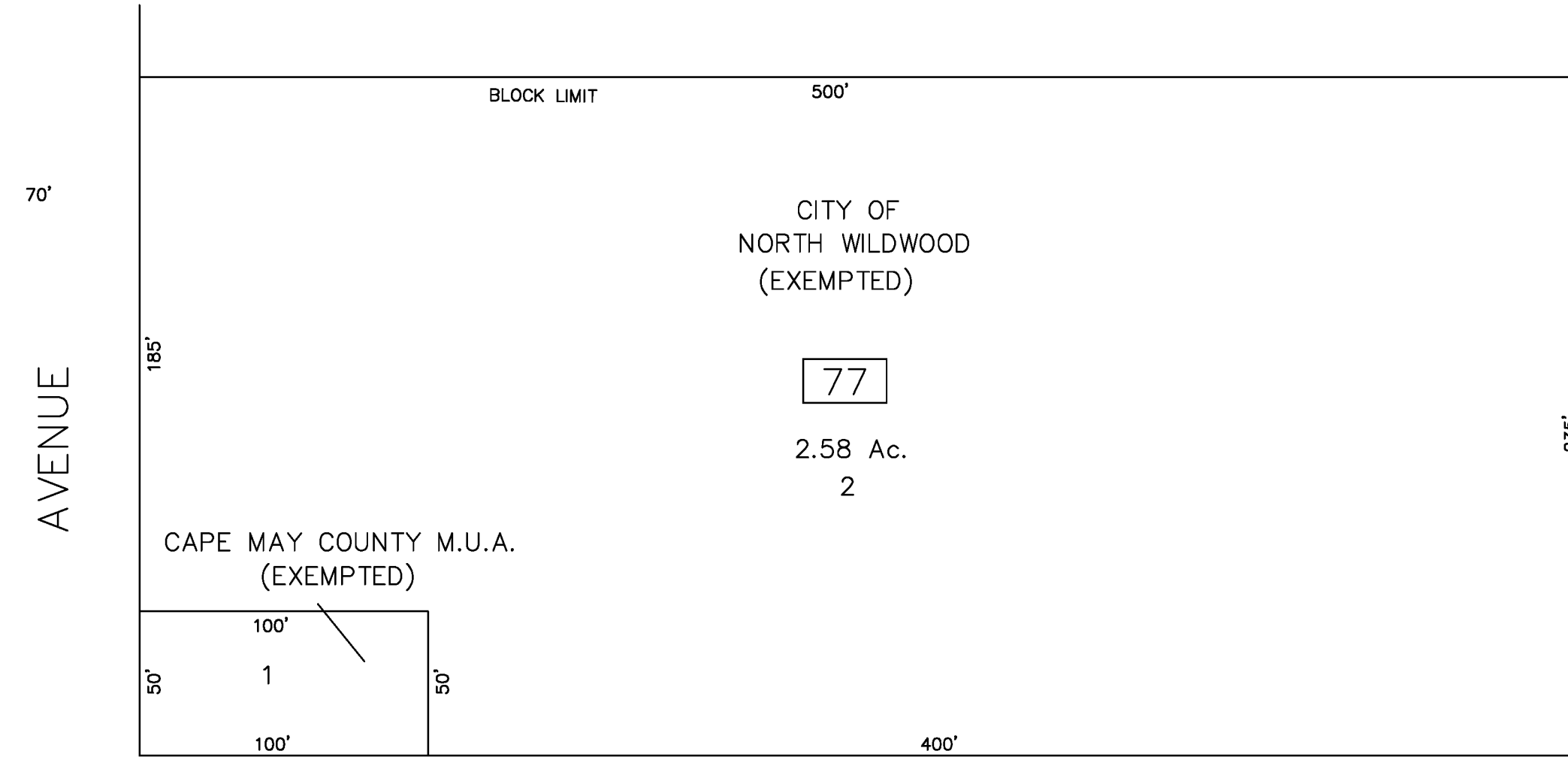
SHEET NO. 46

THIS TAX MAP HAS BEEN DRAWN USING COMPUTER AIDED DRAFTING/ DESIGN (CAD/D) AND COORDINATE GEOMETRY (COGO)

TAX MAP
 CITY OF NORTH WILDWOOD
 CAPE MAY COUNTY, NEW JERSEY
 SCALE: 1" = 50' DATE: NOVEMBER 3, 2003
 LEWIS H. CONLEY JR.
 NEW JERSEY LICENSED LAND SURVEYOR NO. 21212
 van note-harvey associates, p.c.
 CONSULTING ENGINEERS, PLANNERS, LAND SURVEYORS
 211 N. MAIN STREET CAPE MAY COURT HOUSE, N.J. 08210

REVISIONS		
DATE	NAME	NO.

SHEET NO. 53



SHEET NO. 55

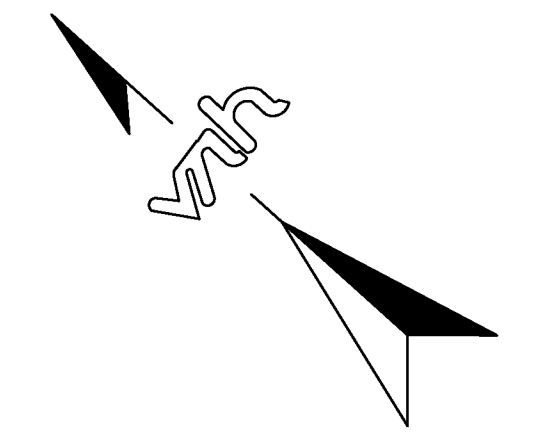
SHEET NO. 54

SHEET

NO. 47

SHEET NO. 52

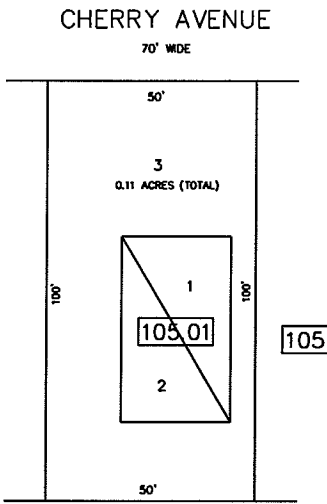
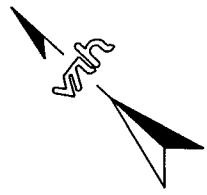
SHEET NO. 48



THIS TAX MAP HAS BEEN DRAWN USING COMPUTER AIDED DRAFTING/
 DESIGN (CAD/D) AND COORDINATE GEOMETRY (COGO)

TAX MAP
 CITY OF NORTH WILDWOOD
 CAPE MAY COUNTY, NEW JERSEY
 SCALE: 1" = 50' DATE: NOVEMBER 3, 2003
 LEWIS H. CONLEY JR.
 NEW JERSEY LICENSED LAND SURVEYOR NO. 21212
 van note-harvey associates, p.c.
 CONSULTING ENGINEERS, PLANNERS, LAND SURVEYORS
 211 N. MAIN STREET CAPE MAY COURT HOUSE, N.J. 08210

REVISIONS		
DATE	NAME	NO.
NOV. 2008	LEWIS H. CONLEY JR.	21212
DEC. 2011	LEWIS H. CONLEY JR.	21212



SCALE 1" = 20'

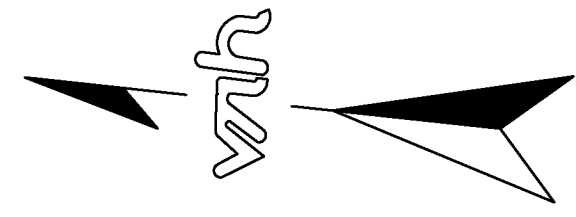
430 WEST CHERRY AVENUE CONDOMINIUM

BLOCK NUMBER	LOT NUMBER	UNIT NUMBER	SQ.FT.	FLOOR
105.01	1	1	1,162	1ST
	2	2	1,162	2ND

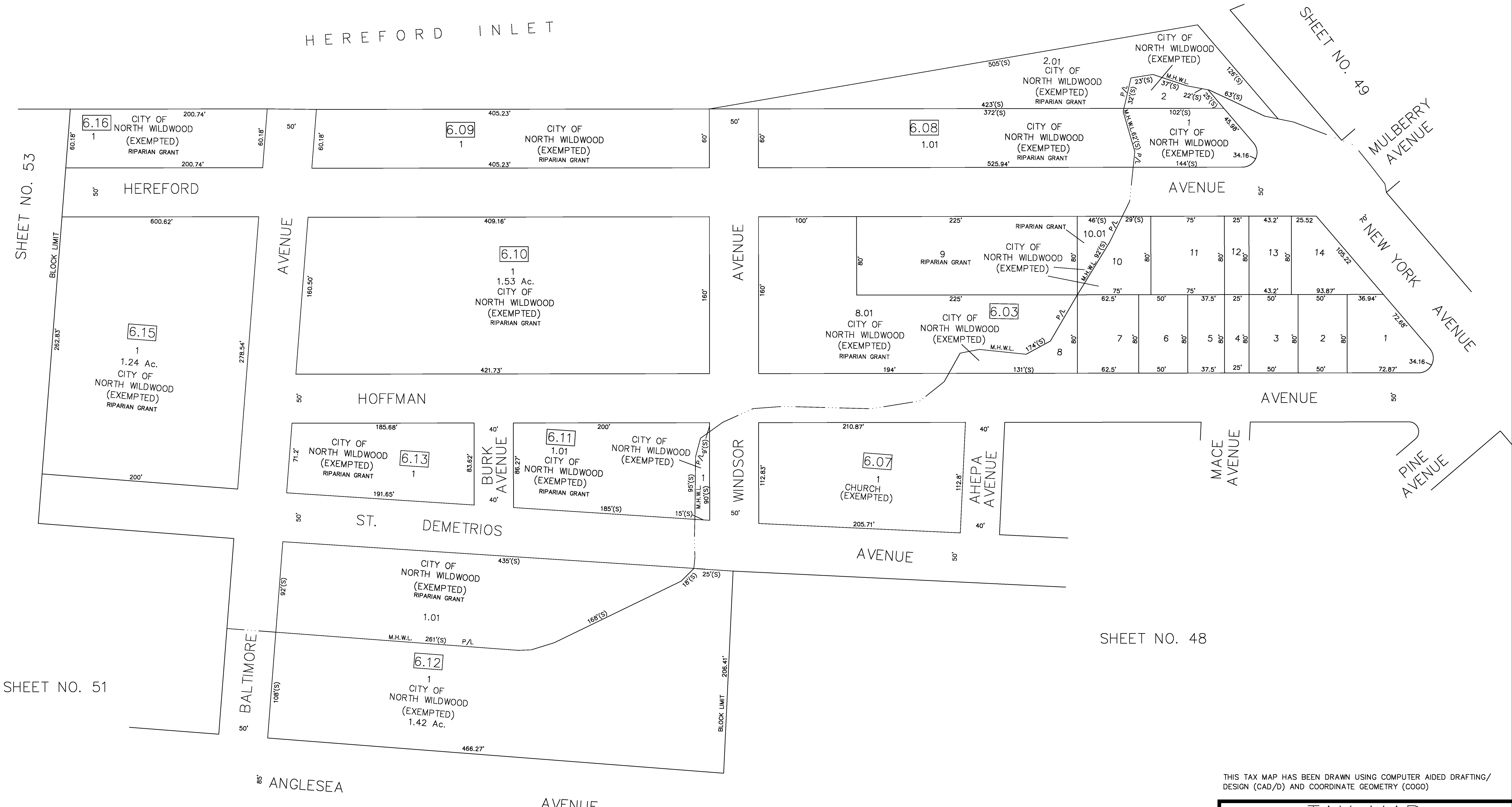
THIS TAX MAP HAS BEEN DRAWN USING COMPUTER AIDED DRAFTING/
DESIGN (CAD/D) AND COORDINATE GEOMETRY (COGO)

REVISIONS		
DATE	NAME	NO.

TAX MAP
CITY OF NORTH WILDWOOD
CAPE MAY COUNTY, NEW JERSEY
SCALE: AS SHOWN DATE: NOVEMBER 3, 2003
LEWIS H. CONLEY JR.
NEW JERSEY LICENSED LAND SURVEYOR NO. 21212
van note-harvey associates, p.c.
CONSULTING ENGINEERS, PLANNERS, LAND SURVEYORS
211 N. MAIN STREET CAPE MAY COURT HOUSE, N.J. 08210



HEREFORD INLET



SHEET NO. 48

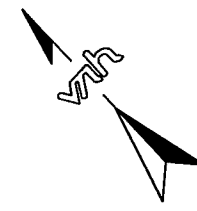
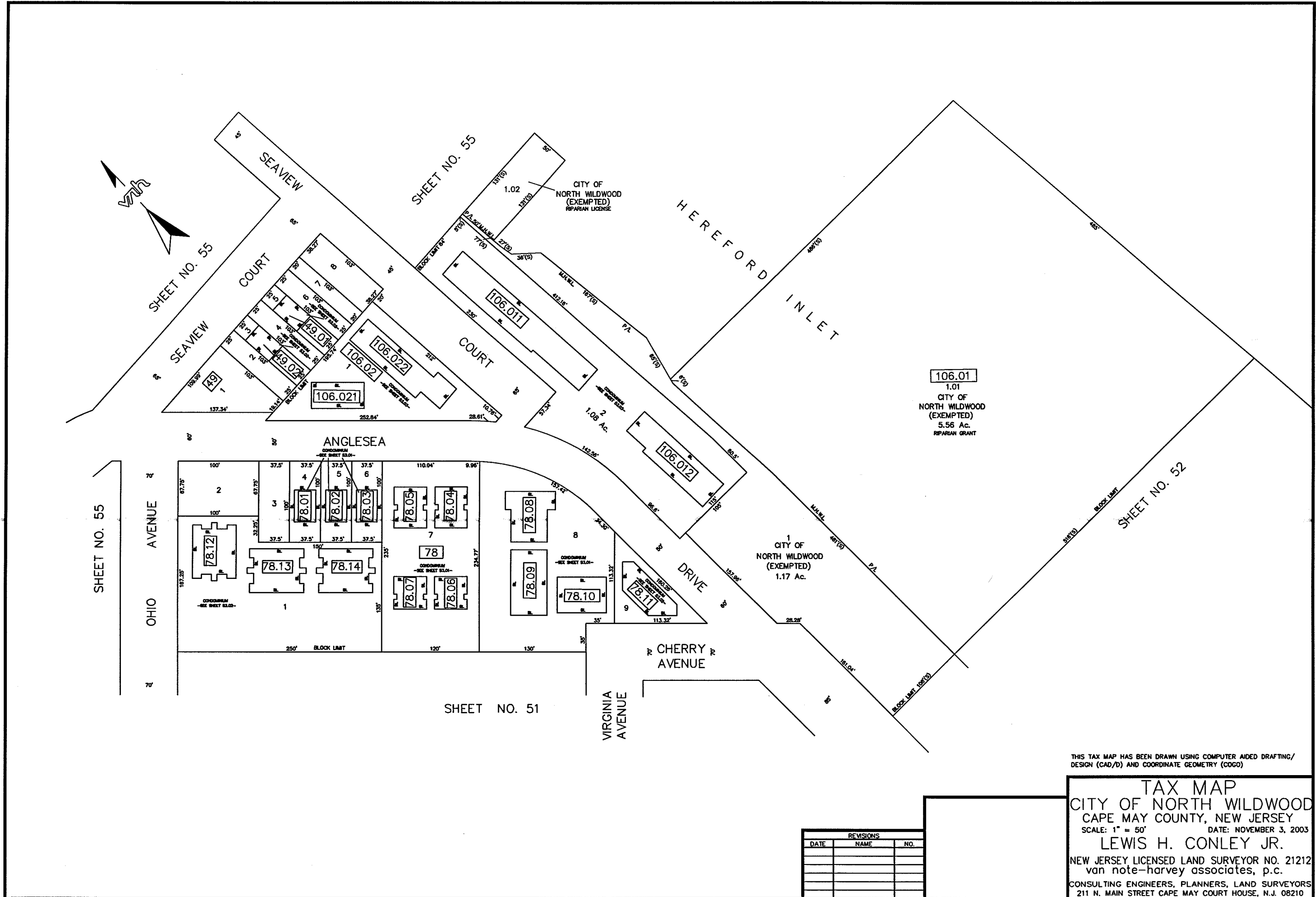
SHEET NO. 51

SHEET NO. 48

THIS TAX MAP HAS BEEN DRAWN USING COMPUTER AIDED DRAFTING/ DESIGN (CAD/D) AND COORDINATE GEOMETRY (COGO)

TAX MAP
 CITY OF NORTH WILDWOOD
 CAPE MAY COUNTY, NEW JERSEY
 SCALE: 1" = 50' DATE: NOVEMBER 3, 2003
 LEWIS H. CONLEY JR.
 NEW JERSEY LICENSED LAND SURVEYOR NO. 21212
 van note-harvey associates, p.c.
 CONSULTING ENGINEERS, PLANNERS, LAND SURVEYORS
 211 N. MAIN STREET CAPE MAY COURT HOUSE, N.J. 08210

REVISIONS		
DATE	NAME	NO.
DEC. 2011	LEWIS H. CONLEY JR.	21212



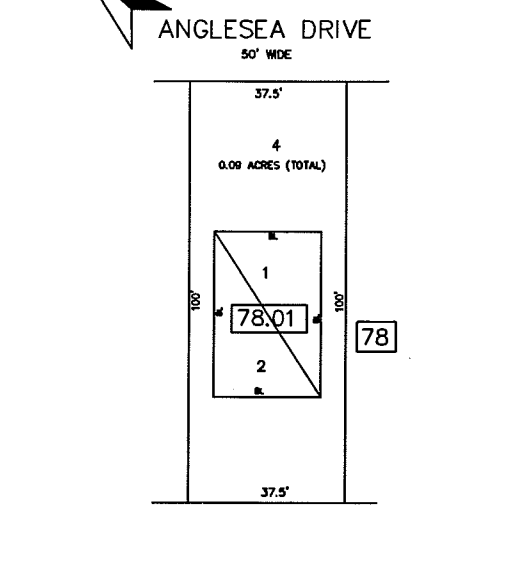
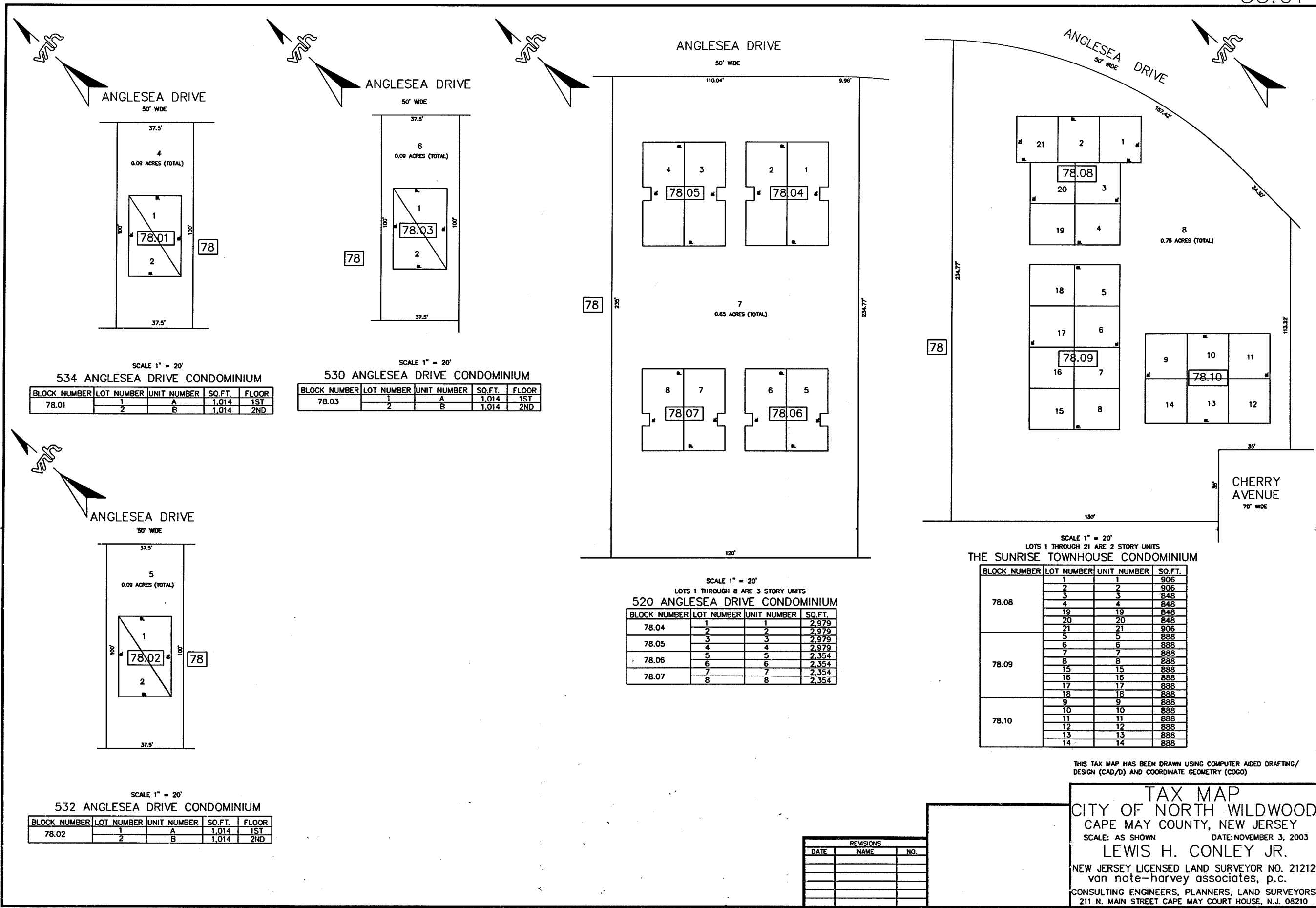
106.01
1.01
CITY OF
NORTH WILDWOOD
(EXEMPTED)
5.56 Ac.
REPARAN GRANT

1
CITY OF
NORTH WILDWOOD
(EXEMPTED)
1.17 Ac.

THIS TAX MAP HAS BEEN DRAWN USING COMPUTER AIDED DRAFTING/
DESIGN (CAD/D) AND COORDINATE GEOMETRY (COGO)

TAX MAP
CITY OF NORTH WILDWOOD
CAPE MAY COUNTY, NEW JERSEY
SCALE: 1" = 50' DATE: NOVEMBER 3, 2003
LEWIS H. CONLEY JR.
NEW JERSEY LICENSED LAND SURVEYOR NO. 21212
van note-harvey associates, p.c.
CONSULTING ENGINEERS, PLANNERS, LAND SURVEYORS
211 N. MAIN STREET CAPE MAY COURT HOUSE, N.J. 08210

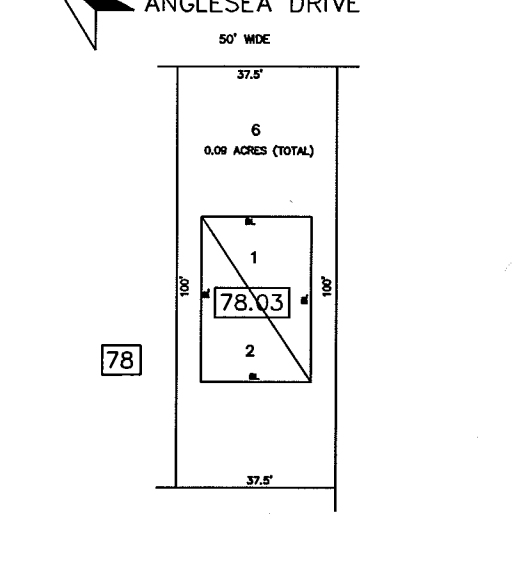
REVISIONS		
DATE	NAME	NO.



SCALE 1" = 20'

534 ANGLESEA DRIVE CONDOMINIUM

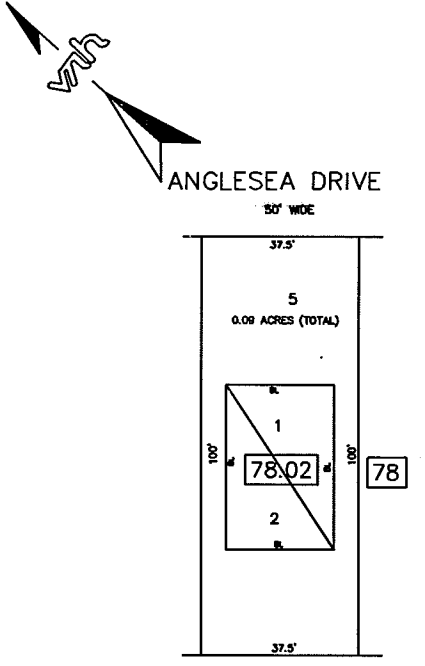
BLOCK NUMBER	LOT NUMBER	UNIT NUMBER	SQ.FT.	FLOOR
78.01	1	A	1,014	1ST
	2	B	1,014	2ND



SCALE 1" = 20'

530 ANGLESEA DRIVE CONDOMINIUM

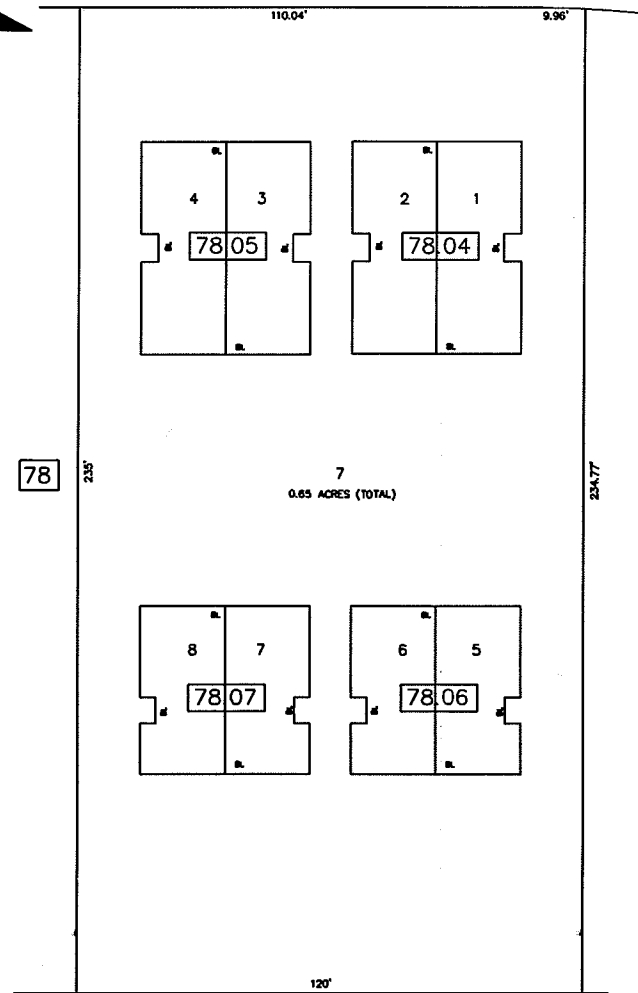
BLOCK NUMBER	LOT NUMBER	UNIT NUMBER	SQ.FT.	FLOOR
78.03	1	A	1,014	1ST
	2	B	1,014	2ND



SCALE 1" = 20'

532 ANGLESEA DRIVE CONDOMINIUM

BLOCK NUMBER	LOT NUMBER	UNIT NUMBER	SQ.FT.	FLOOR
78.02	1	A	1,014	1ST
	2	B	1,014	2ND

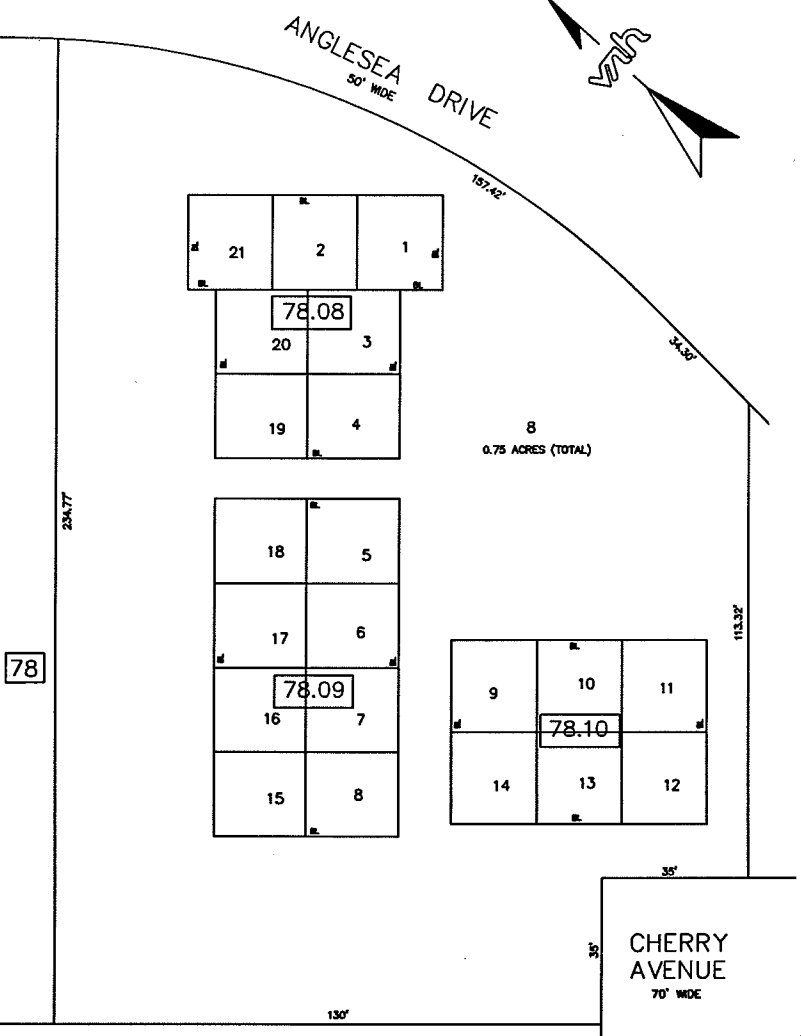


SCALE 1" = 20'

LOTS 1 THROUGH 8 ARE 3 STORY UNITS

520 ANGLESEA DRIVE CONDOMINIUM

BLOCK NUMBER	LOT NUMBER	UNIT NUMBER	SQ.FT.
78.04	1	1	2,979
	2	2	2,979
78.05	3	3	2,979
	4	4	2,979
78.06	5	5	2,354
	6	6	2,354
78.07	7	7	2,354
	8	8	2,354



SCALE 1" = 20'

LOTS 1 THROUGH 21 ARE 2 STORY UNITS

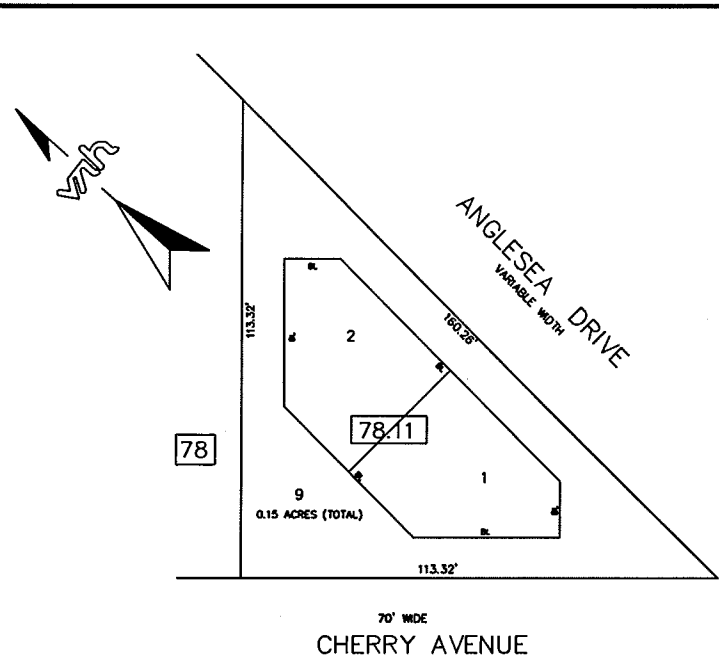
THE SUNRISE TOWNHOUSE CONDOMINIUM

BLOCK NUMBER	LOT NUMBER	UNIT NUMBER	SQ.FT.
78.08	1	1	906
	2	2	906
	3	3	848
	4	4	848
	19	19	848
78.09	20	20	848
	21	21	906
	5	5	888
	6	6	888
	7	7	888
78.10	8	8	888
	15	15	888
	16	16	888
	17	17	888
	18	18	888
	9	9	888
	10	10	888
	11	11	888
78.10	12	12	888
	13	13	888
	14	14	888

THIS TAX MAP HAS BEEN DRAWN USING COMPUTER AIDED DRAFTING/ DESIGN (CAD/D) AND COORDINATE GEOMETRY (COGO)

REVISIONS		
DATE	NAME	NO.

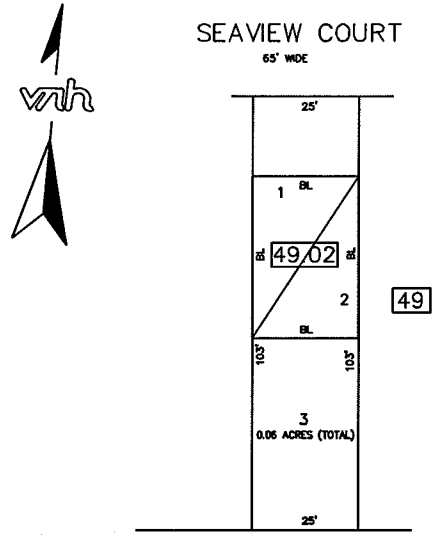
TAX MAP
 CITY OF NORTH WILDWOOD
 CAPE MAY COUNTY, NEW JERSEY
 SCALE: AS SHOWN DATE: NOVEMBER 3, 2003
LEWIS H. CONLEY JR.
 NEW JERSEY LICENSED LAND SURVEYOR NO. 21212
 van note-harvey associates, p.c.
 CONSULTING ENGINEERS, PLANNERS, LAND SURVEYORS
 211 N. MAIN STREET CAPE MAY COURT HOUSE, N.J. 08210



SCALE 1" = 20'
LOT 1 & 2 ARE 2 STORY UNITS

500 ANGLESEA DRIVE CONDOMINIUM

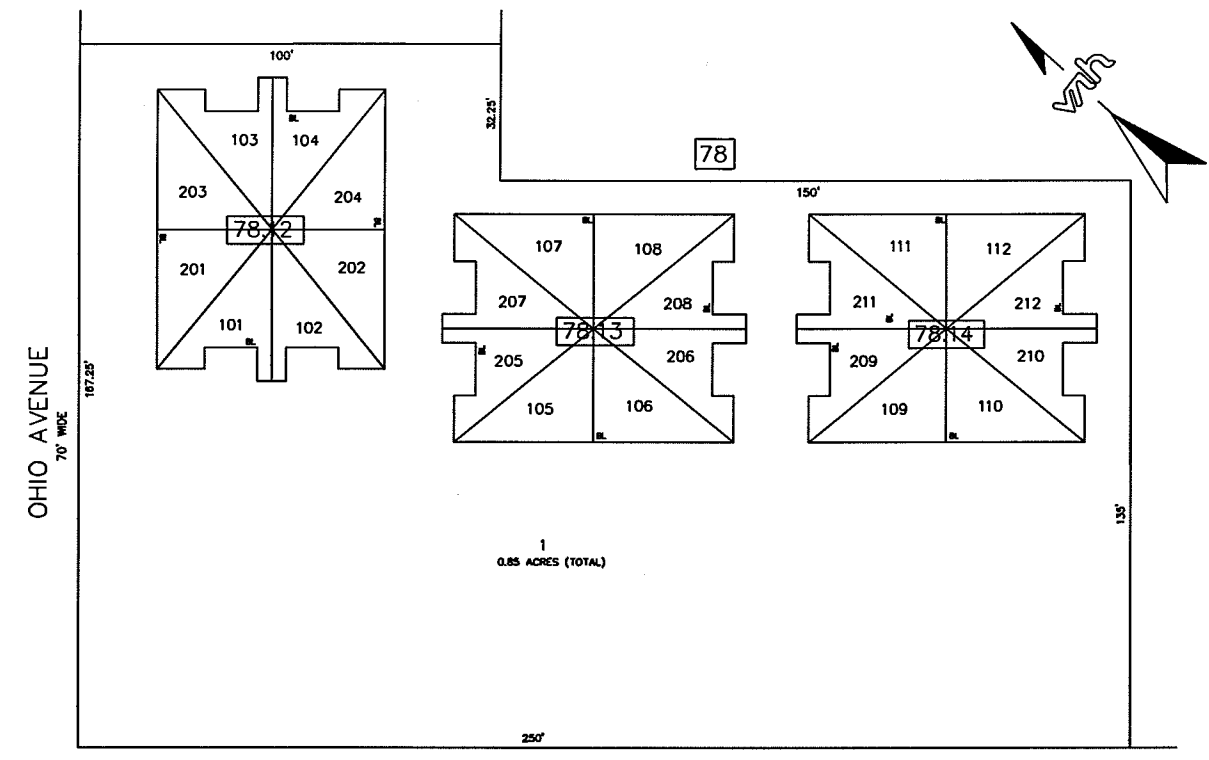
BLOCK NUMBER	LOT NUMBER	UNIT NUMBER	SQ.FT.
78.11	1	1	1,200
	2	2	1,200



SCALE 1" = 20'

104 SEAVIEW COURT CONDOMINIUM

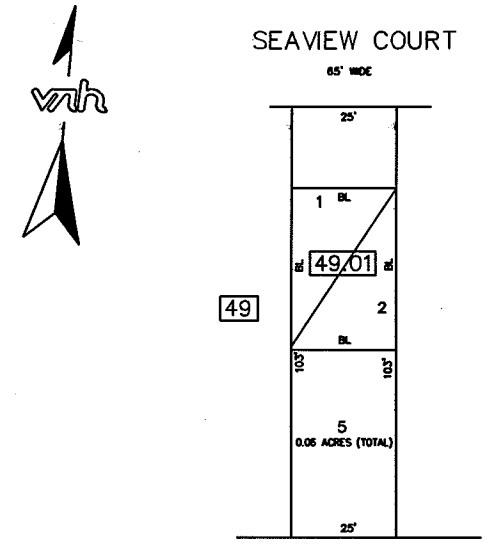
BLOCK NUMBER	LOT NUMBER	UNIT NUMBER	SQ.FT.	FLOOR
49.02	1	A	960	1ST
	2	B	960	2ND



SCALE 1" = 20'

CROSS TREE CONDOMINIUM

BLOCK NUMBER	LOT NUMBER	UNIT NUMBER	SQ.FT.	FLOOR
78.12	101	101	811	1ST
	102	102	811	1ST
	103	103	811	1ST
	104	104	811	1ST
	201	201	986	2ND/3RD
	202	202	986	2ND/3RD
	203	203	986	2ND/3RD
	204	204	986	2ND/3RD
78.13	105	105	811	1ST
	106	106	811	1ST
	107	107	811	1ST
	108	108	811	1ST
	205	205	986	2ND/3RD
	206	206	986	2ND/3RD
	207	207	986	2ND/3RD
	208	208	986	2ND/3RD
78.14	109	109	811	1ST
	110	110	811	1ST
	111	111	811	1ST
	112	112	811	1ST
	209	209	986	2ND/3RD
	210	210	986	2ND/3RD
	211	211	986	2ND/3RD
	212	212	986	2ND/3RD



SCALE 1" = 20'

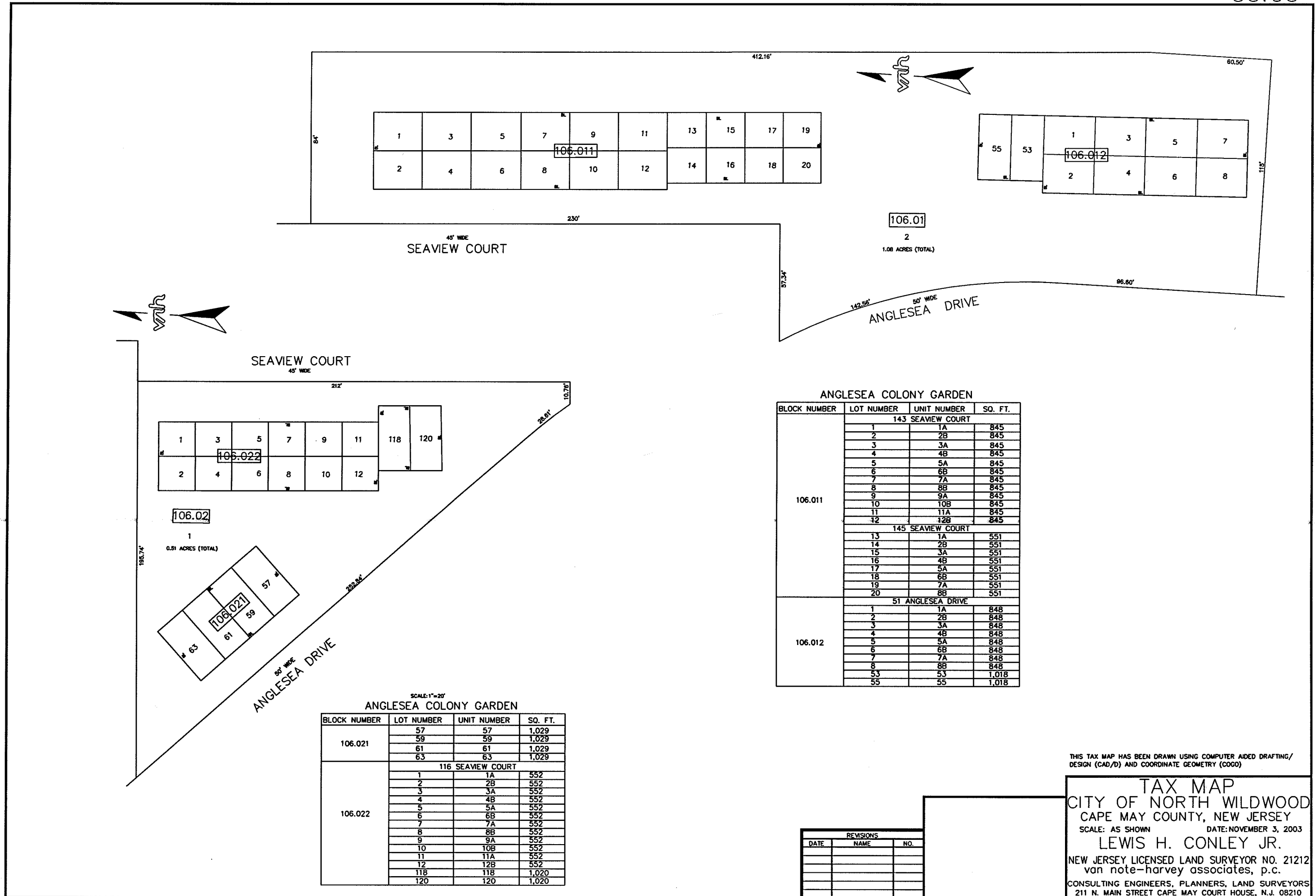
108 SEAVIEW COURT CONDOMINIUM

BLOCK NUMBER	LOT NUMBER	UNIT NUMBER	SQ.FT.	FLOOR
49.01	1	A	969	1ST
	2	B	969	2ND

THIS TAX MAP HAS BEEN DRAWN USING COMPUTER AIDED DRAFTING/ DESIGN (CAD/D) AND COORDINATE GEOMETRY (COGO)

TAX MAP
CITY OF NORTH WILDWOOD
CAPE MAY COUNTY, NEW JERSEY
SCALE: AS SHOWN DATE: NOVEMBER 3, 2003
LEWIS H. CONLEY JR.
NEW JERSEY LICENSED LAND SURVEYOR NO. 21212
van note-harvey associates, p.c.
CONSULTING ENGINEERS, PLANNERS, LAND SURVEYORS
211 N. MAIN STREET CAPE MAY COURT HOUSE, N.J. 08210

REVISIONS		
DATE	NAME	NO.



SCALE: 1"=20'

ANGLESEA COLONY GARDEN

BLOCK NUMBER	LOT NUMBER	UNIT NUMBER	SQ. FT.
106.021	57	57	1,029
	59	59	1,029
	61	61	1,029
	63	63	1,029
106.022	116 SEAVIEW COURT		
	1	1A	552
	2	2B	552
	3	3A	552
	4	4B	552
	5	5A	552
	6	6B	552
	7	7A	552
	8	8B	552
	9	9A	552
	10	10B	552
	11	11A	552
12	12B	552	
118	118	1,020	
120	120	1,020	

ANGLESEA COLONY GARDEN

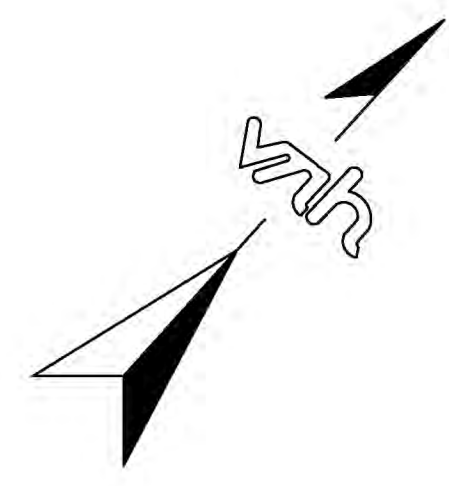
BLOCK NUMBER	LOT NUMBER	UNIT NUMBER	SQ. FT.	
106.011	143 SEAVIEW COURT			
	1	1A	845	
	2	2B	845	
	3	3A	845	
	4	4B	845	
	5	5A	845	
	6	6B	845	
	7	7A	845	
	8	8B	845	
	9	9A	845	
	10	10B	845	
	11	11A	845	
	12	12B	845	
	106.012	145 SEAVIEW COURT		
		13	1A	551
		14	2B	551
		15	3A	551
		16	4B	551
		17	5A	551
		18	6B	551
19		7A	551	
106.012	51 ANGLESEA DRIVE			
	1	1A	848	
	2	2B	848	
	3	3A	848	
	4	4B	848	
	5	5A	848	
	6	6B	848	
	7	7A	848	
	8	8B	848	
	53	53	1,018	
55	55	1,018		

REVISIONS

DATE	NAME	NO.

THIS TAX MAP HAS BEEN DRAWN USING COMPUTER AIDED DRAFTING/ DESIGN (CAD/D) AND COORDINATE GEOMETRY (COGO)

TAX MAP
 CITY OF NORTH WILDWOOD
 CAPE MAY COUNTY, NEW JERSEY
 SCALE: AS SHOWN DATE: NOVEMBER 3, 2003
LEWIS H. CONLEY JR.
 NEW JERSEY LICENSED LAND SURVEYOR NO. 21212
 van note-harvey associates, p.c.
 CONSULTING ENGINEERS, PLANNERS, LAND SURVEYORS
 211 N. MAIN STREET CAPE MAY COURT HOUSE, N.J. 08210



TOWNSHIP OF MIDDLE
CITY OF NORTH WILDWOOD

BEACH CREEK

NEW JERSEY HIGHWAY ROUTE 147

ANGLESEA AVENUE

PINE AVENUE

SPRUCE AVENUE

OHIO AVENUE

OHIO AVENUE

PINE AVENUE

SHEET NO. 47

SHEET NO. 47

SHEET NO. 51

SHEET NO. 55

SHEET NO. 56

45
1
1.53Ac.

47.03

47.02

47.01

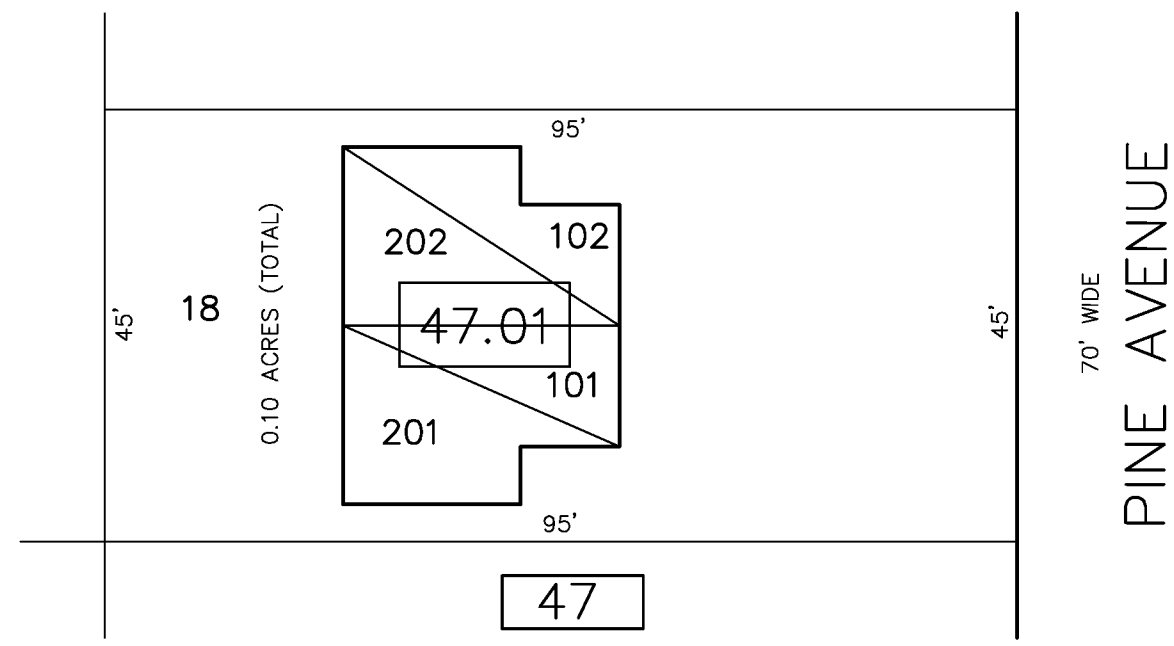
47.06

46

THIS TAX MAP HAS BEEN DRAWN USING COMPUTER AIDED DRAFTING/ DESIGN (CAD/D) AND COORDINATE GEOMETRY (COGO)

TAX MAP
CITY OF NORTH WILDWOOD
 CAPE MAY COUNTY, NEW JERSEY
 SCALE: 1" = 50' DATE: NOVEMBER 3, 2003
LEWIS H. CONLEY JR.
 NEW JERSEY LICENSED LAND SURVEYOR NO. 21212
 van note-harvey associates, p.c.
 CONSULTING ENGINEERS, PLANNERS, LAND SURVEYORS
 211 N. MAIN STREET CAPE MAY COURT HOUSE, N.J. 08210

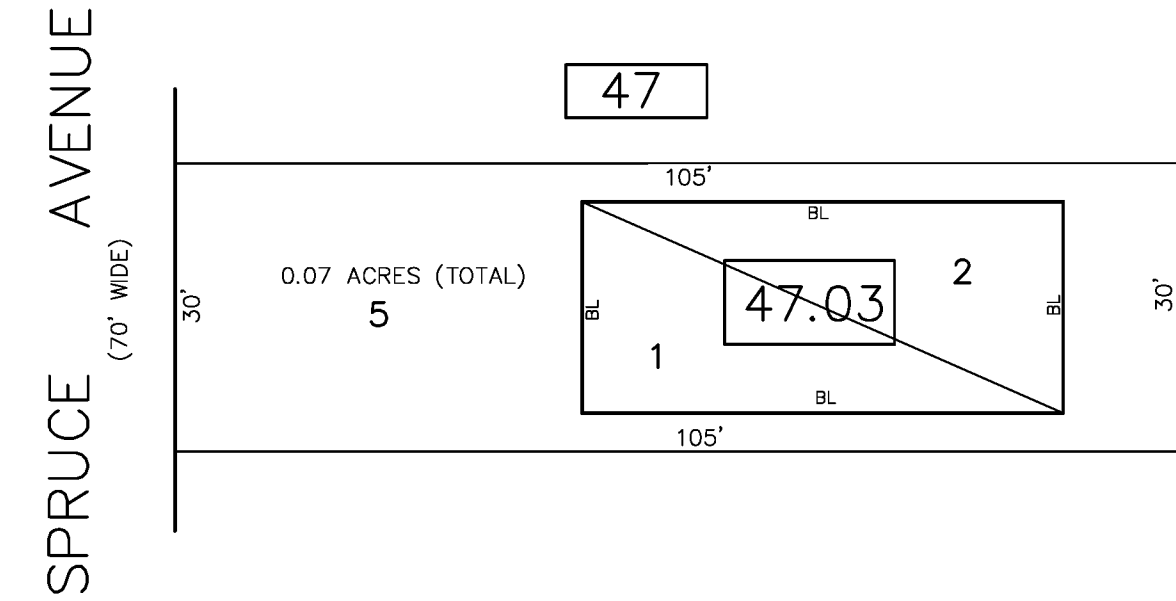
REVISIONS		
DATE	NAME	NO.
NOV. 2008	LEWIS H. CONLEY JR.	21212
SEPT. 2013	LEWIS H. CONLEY JR.	21212



SCALE 1" = 20'

SUNSET COURT CONDOMINIUM

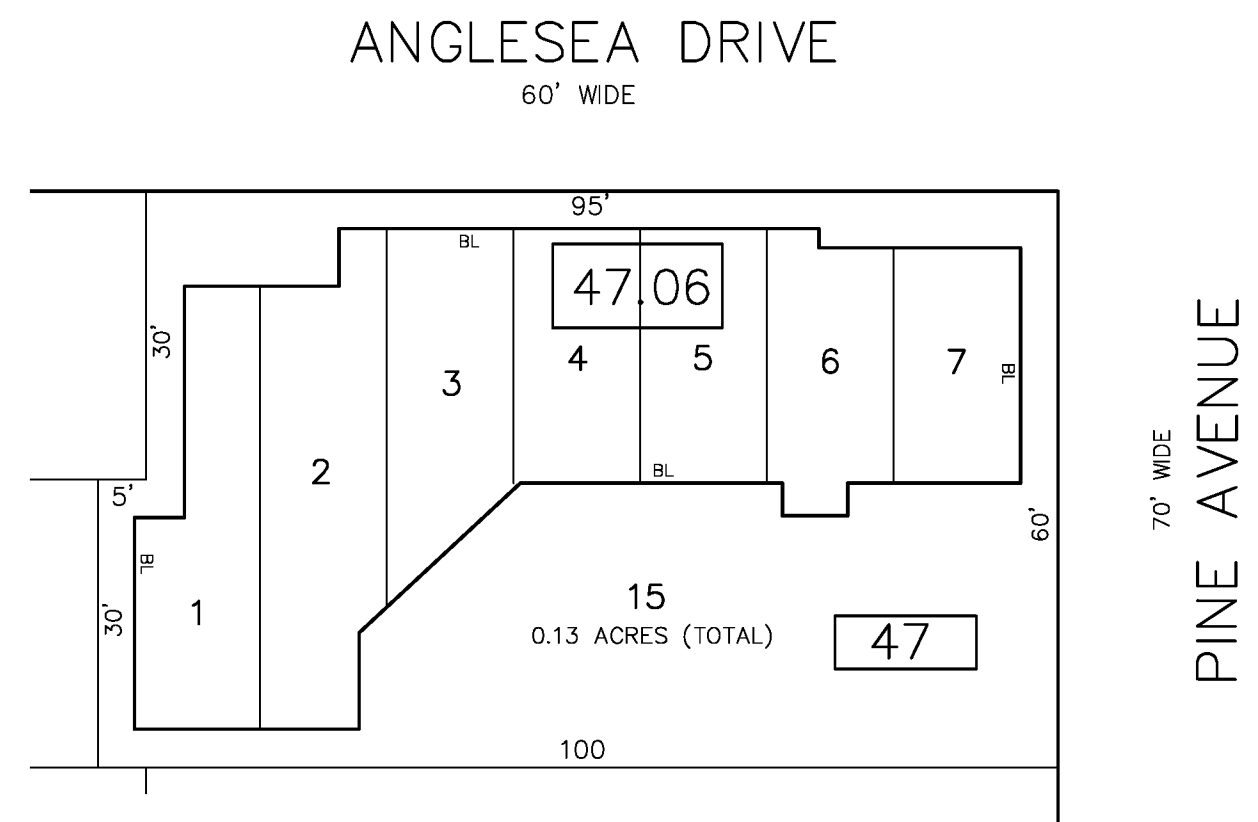
BLOCK NUMBER	LOT NUMBER	UNIT NUMBER	SQ.FT.	FLOOR
47.01	101	101	474	1ST
	201	201	474	2ND
	102	102	474	1ST
	202	202	474	2ND



SCALE 1" = 20'

J.A.D., A CONDOMINIUM

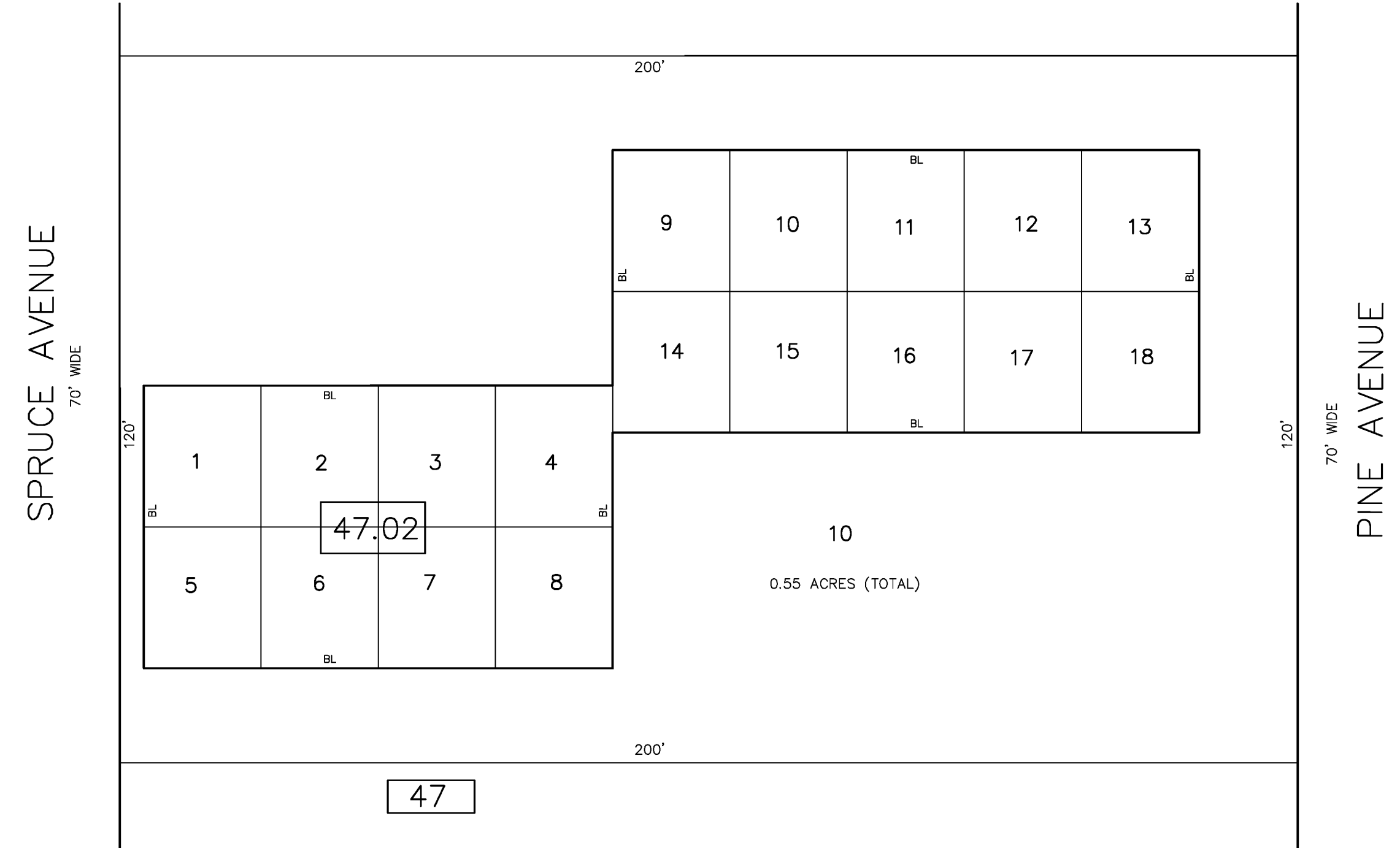
BLOCK NUMBER	LOT NUMBER	UNIT NUMBER	SQ.FT.	FLOOR
47.03	1	A	1,100	1ST
	2	B	1,100	2ND



SCALE 1" = 20'

ANGLESEA GARDEN CONDOMINIUM

BLOCK NUMBER	LOT NUMBER	UNIT NUMBER	SQ. FT.	FLOOR
15	1	1	1,140	2ND
	2	2	1,140	3RD
	3	3	890	2ND
	4	4	890	3RD
	5	5	850	2ND
	6	6	1,275	3RD
	7	7	780	1ST

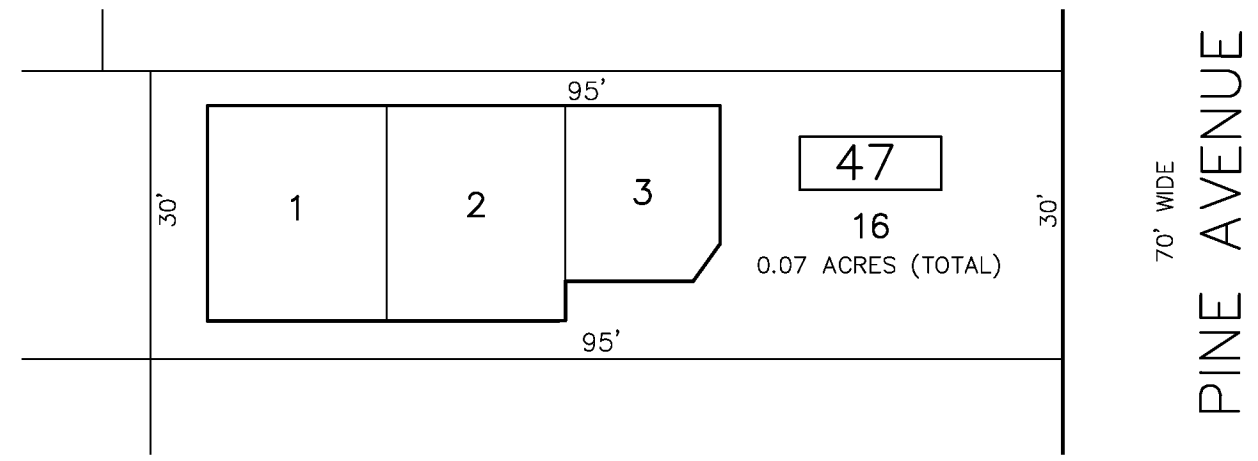


SCALE 1" = 20'

LOTS 1 THRU 18 ARE 2 STORY UNITS

THE MEADOWS OF NORTH WILDWOOD, A CONDOMINIUM

BLOCK NUMBER	LOT NUMBER	UNIT NUMBER	SQ.FT.
47.02	1	1	953
	2	2	953
	3	3	953
	4	4	953
	5	5	953
	6	6	953
	7	7	953
	8	8	953
	9	9	953
	10	10	953
	11	11	953
	12	12	953
	13	13	953
	14	14	953
	15	15	953
	16	16	953
	17	17	953
	18	18	953



SCALE 1" = 20'

642 W. PINE AVENUE CONDOMINIUM

BLOCK NUMBER	LOT NUMBER	UNIT NUMBER	SQ. FT.	FLOOR
47	1	1	1,146	1ST
	2	2	1,000	2ND
	3	3	1,114	3RD

THIS TAX MAP HAS BEEN DRAWN USING COMPUTER AIDED DRAFTING/ DESIGN (CAD/D) AND COORDINATE GEOMETRY (COGO)

LEGEND
 2 = QUALIFIER C0002

REVISIONS		
DATE	NAME	NO.
NOV. 2008	LEWIS H. CONLEY JR.	21212
SEPT. 2013	LEWIS H. CONLEY JR.	21212

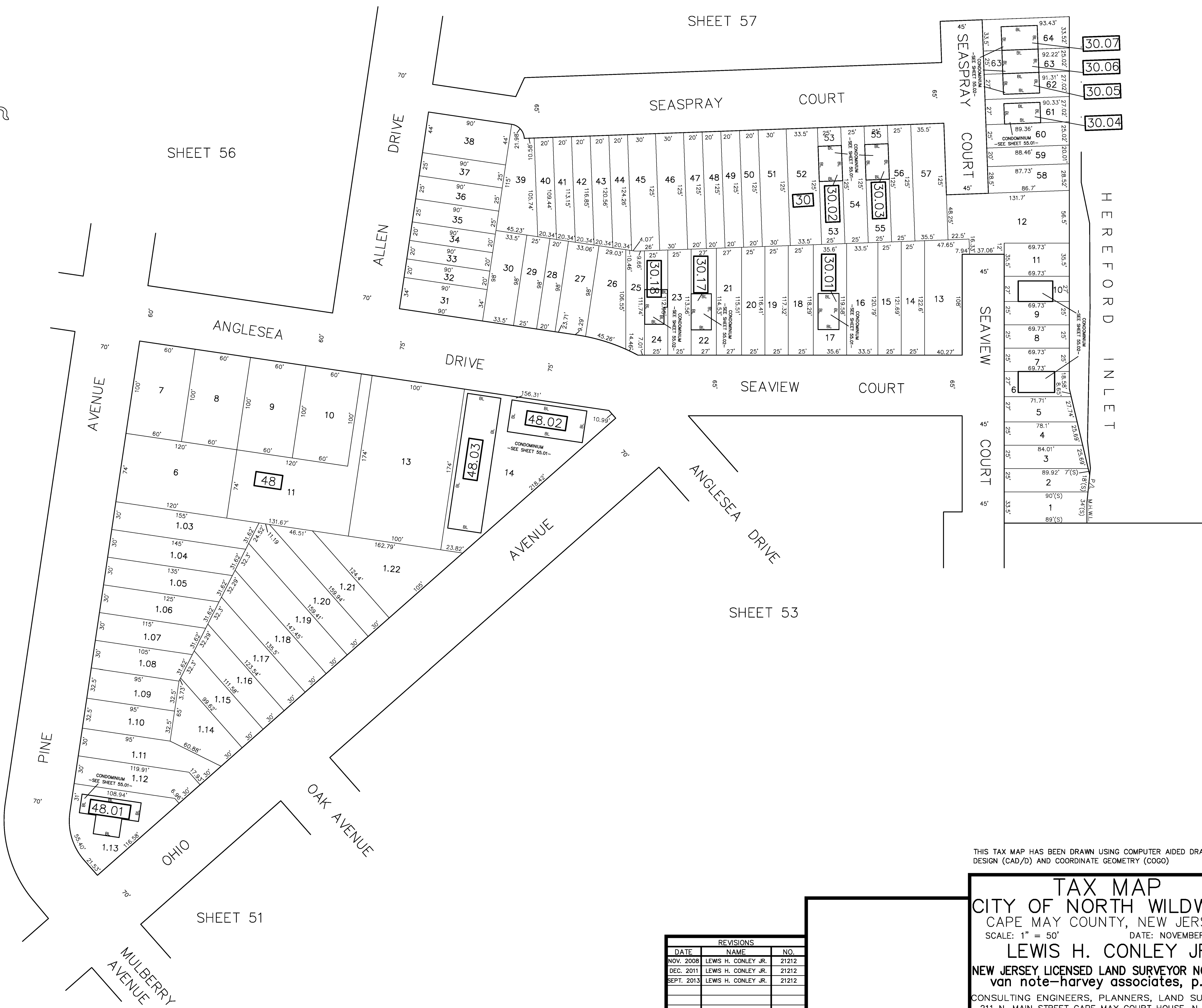
TAX MAP
 CITY OF NORTH WILDWOOD
 CAPE MAY COUNTY, NEW JERSEY
 SCALE: AS SHOWN DATE: NOVEMBER 3, 2003
LEWIS H. CONLEY JR.
 NEW JERSEY LICENSED LAND SURVEYOR NO. 21212
 van note-harvey associates, p.c.
 CONSULTING ENGINEERS, PLANNERS, LAND SURVEYORS
 211 N. MAIN STREET CAPE MAY COURT HOUSE, N.J. 08210



SHEET 54

SHEET 56

SHEET 57



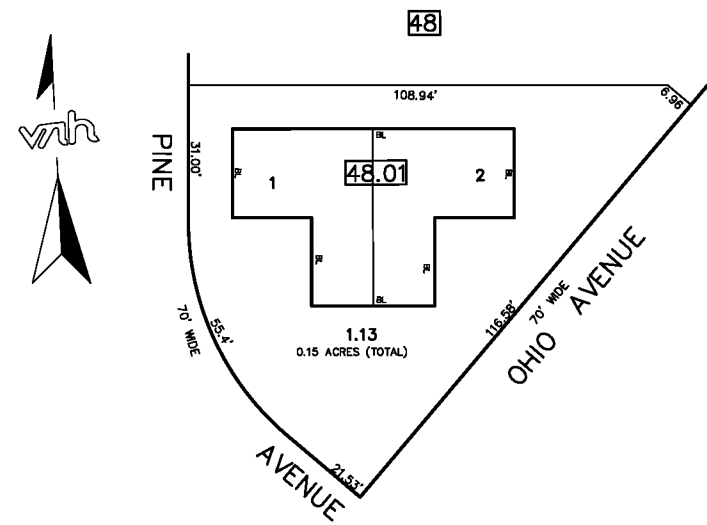
SHEET 53

SHEET 51

REVISIONS		
DATE	NAME	NO.
NOV. 2008	LEWIS H. CONLEY JR.	21212
DEC. 2011	LEWIS H. CONLEY JR.	21212
SEPT. 2013	LEWIS H. CONLEY JR.	21212

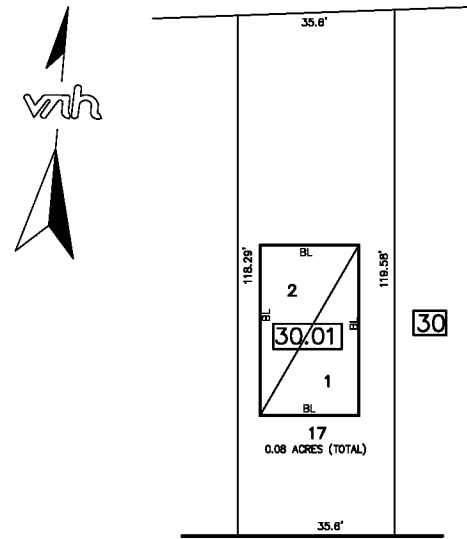
THIS TAX MAP HAS BEEN DRAWN USING COMPUTER AIDED DRAFTING/ DESIGN (CAD/D) AND COORDINATE GEOMETRY (COGO)

TAX MAP
CITY OF NORTH WILDWOOD
 CAPE MAY COUNTY, NEW JERSEY
 SCALE: 1" = 50' DATE: NOVEMBER 3, 2003
LEWIS H. CONLEY JR.
 NEW JERSEY LICENSED LAND SURVEYOR NO. 21212
 van note-harvey associates, p.c.
 CONSULTING ENGINEERS, PLANNERS, LAND SURVEYORS
 211 N. MAIN STREET CAPE MAY COURT HOUSE, N.J. 08210



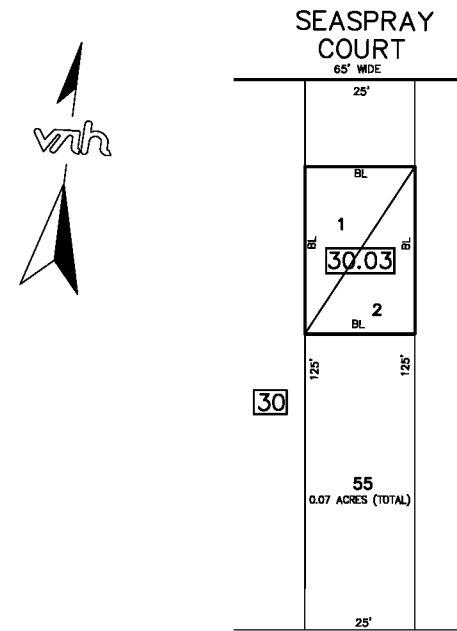
SCALE 1" = 20'
 LOTS 1 & 2 ARE 2 STORY UNITS
600-602 OHIO AVENUE CONDOMINIUM

BLOCK NUMBER	LOT NUMBER	UNIT NUMBER	SQ.FT.
48.01	1	A	1,853
	2	B	1,853



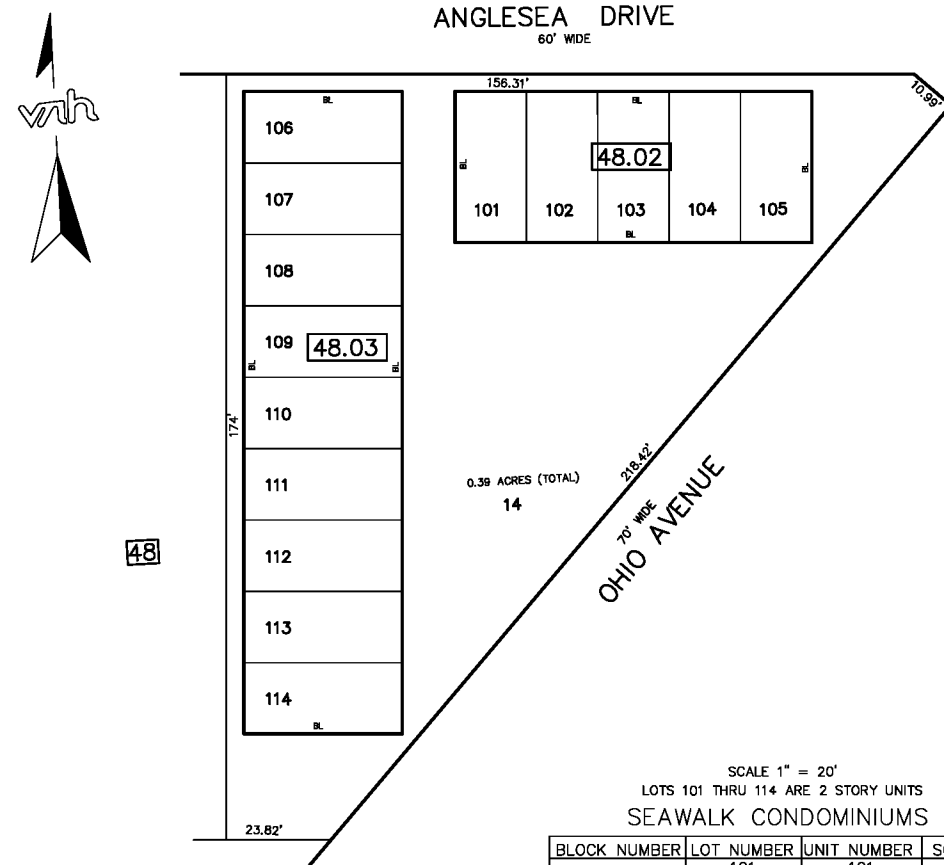
SCALE 1" = 20'
115 C & D SEAVIEW COURT CONDOMINIUM

BLOCK NUMBER	LOT NUMBER	UNIT NUMBER	SQ.FT.	FLOOR
30.01	1	C	869	1ST
	2	D	869	2ND



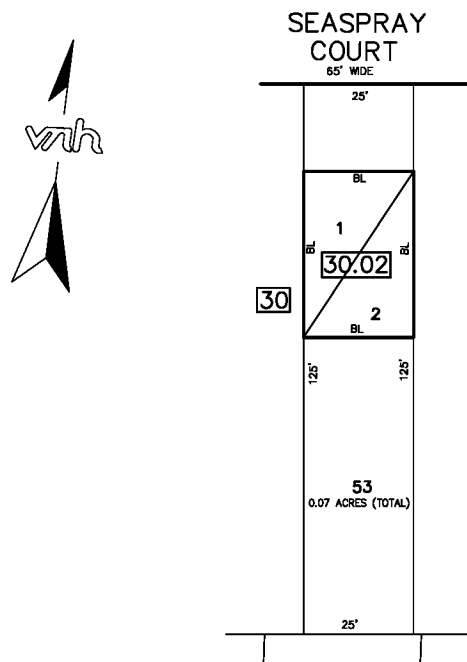
SCALE 1" = 20'
126 SEASPRAY COURT CONDOMINIUM

BLOCK NUMBER	LOT NUMBER	UNIT NUMBER	SQ.FT.	FLOOR
30.03	1	A	970	1ST
	2	B	970	2ND



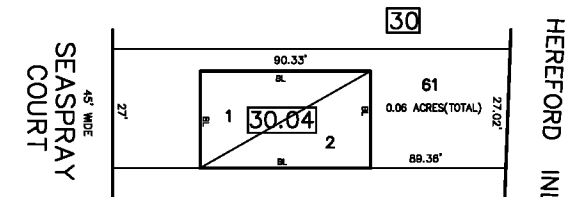
SCALE 1" = 20'
 LOTS 101 THRU 114 ARE 2 STORY UNITS
SEAWALK CONDOMINIUMS

BLOCK NUMBER	LOT NUMBER	UNIT NUMBER	SQ.FT.
48.02	101	101	995
	102	102	995
	103	103	995
	104	104	995
	105	105	995
48.03	106	106	995
	107	107	995
	108	108	995
	109	109	995
	110	110	995
	111	111	995
	112	112	995
	113	113	995
	114	114	995



SCALE 1" = 20'
122 A & B SEASPRAY COURT CONDOMINIUM

BLOCK NUMBER	LOT NUMBER	UNIT NUMBER	SQ.FT.	FLOOR
30.02	1	A	966	1ST
	2	B	966	2ND



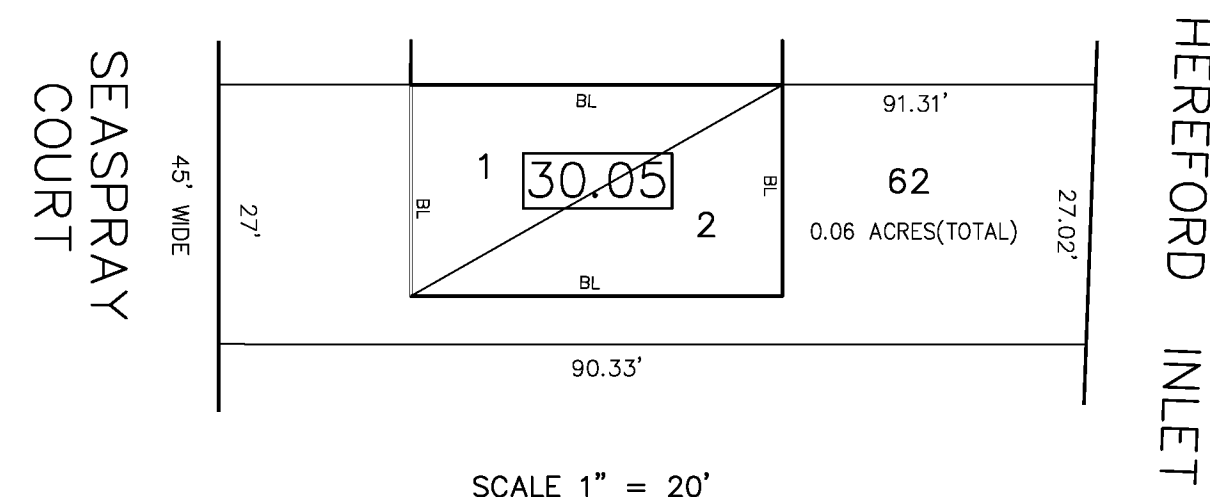
SCALE 1" = 20'
125 SEASPRAY COURT CONDOMINIUM

BLOCK NUMBER	LOT NUMBER	UNIT NUMBER	SQ.FT.	FLOOR
30.04	1	C	851	1ST
	2	D	851	2ND

REVISIONS		
DATE	NAME	NO.
NOV. 2008	LEWIS H. CONLEY JR.	21212

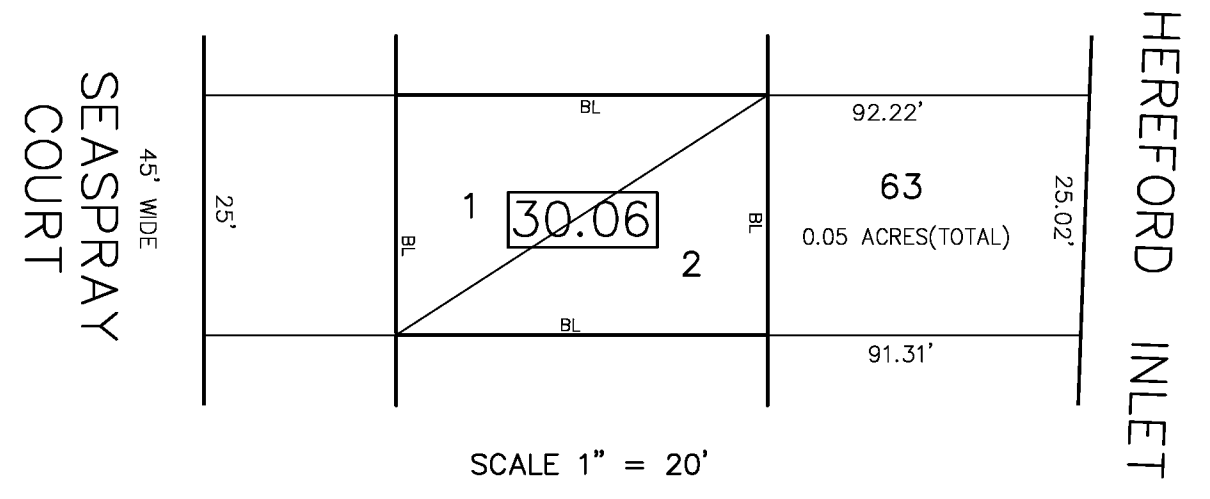
THIS TAX MAP HAS BEEN DRAWN USING COMPUTER AIDED DRAFTING/ DESIGN (CAD/D) AND COORDINATE GEOMETRY (COGO)

TAX MAP
CITY OF NORTH WILDWOOD
 CAPE MAY COUNTY, NEW JERSEY
 SCALE: AS SHOWN DATE: NOVEMBER 3, 2003
LEWIS H. CONLEY JR.
 NEW JERSEY LICENSED LAND SURVEYOR NO. 21212
 van note-harvey associates, p.c.
 CONSULTING ENGINEERS, PLANNERS, LAND SURVEYORS
 211 N. MAIN STREET CAPE MAY COURT HOUSE, N.J. 08210



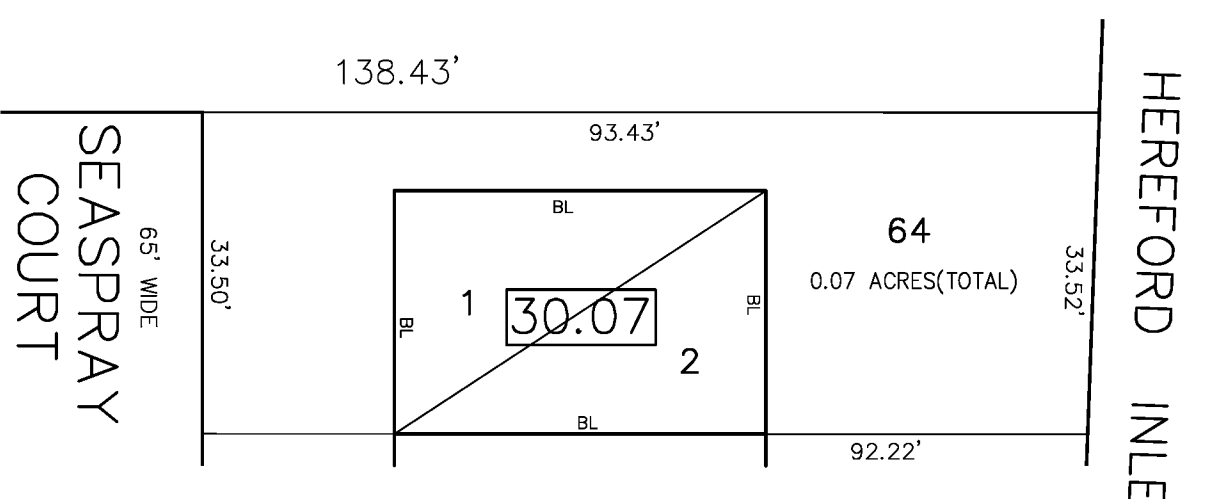
SCALE 1" = 20'
125 SEASPRAY COURT CONDOMINIUM

BLOCK NUMBER	LOT NUMBER	UNIT NUMBER	SQ.FT.	FLOOR
30.05	1	A	865	1ST
	2	B	865	2ND



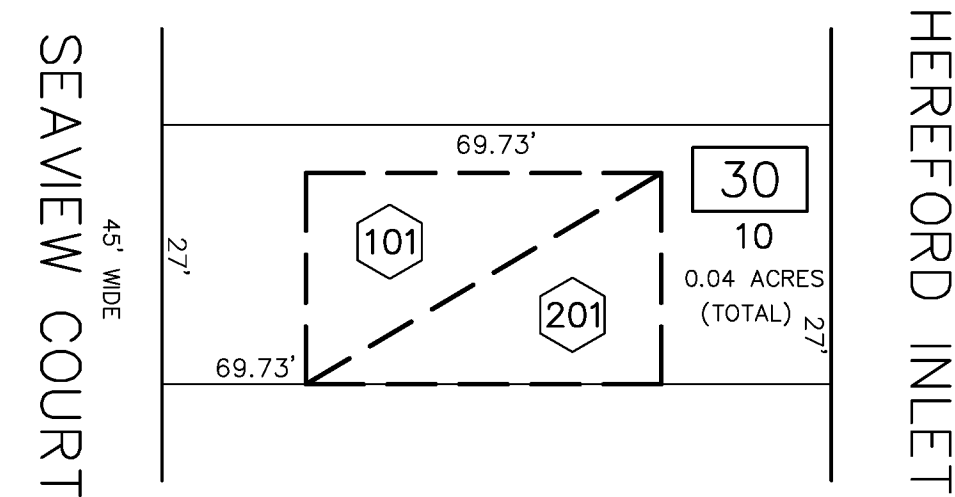
SCALE 1" = 20'
123 SEASPRAY COURT CONDOMINIUM

BLOCK NUMBER	LOT NUMBER	UNIT NUMBER	SQ.FT.	FLOOR
30.06	1	A	968	1ST
	2	B	968	2ND



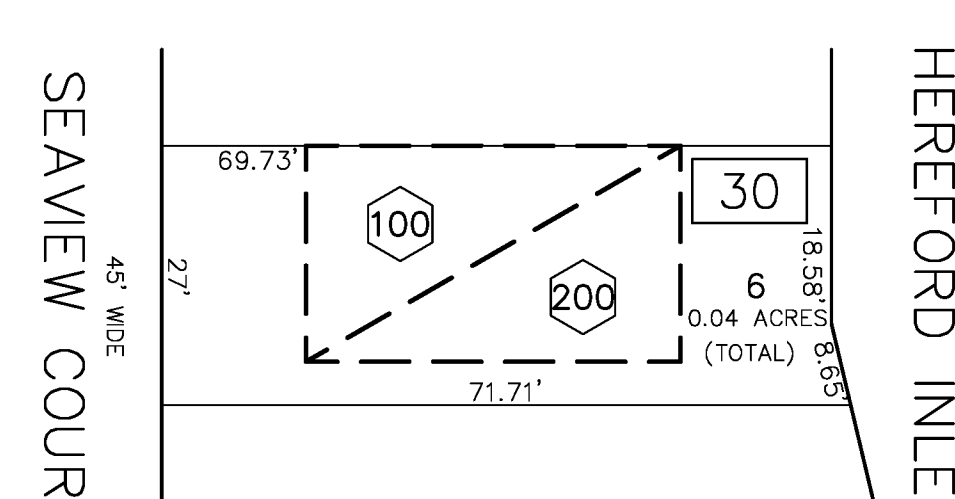
SCALE 1" = 20'
121 SEASPRAY COURT CONDOMINIUM

BLOCK NUMBER	LOT NUMBER	UNIT NUMBER	SQ.FT.	FLOOR
30.07	1	A	982	1ST
	2	B	982	2ND



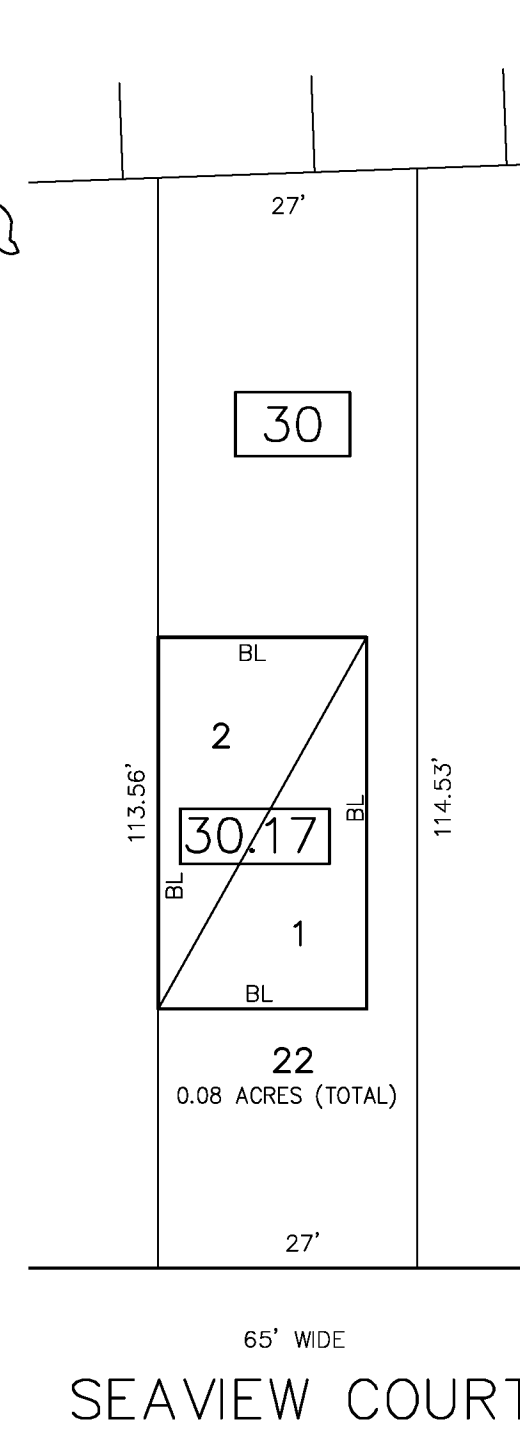
SCALE 1" = 20'
125 SEAVIEW COURT CONDOMINIUM

BLOCK NUMBER	LOT NUMBER	QUALIFIER	UNIT NUMBER	SQ.FT.	FLOOR
30	10	C101	101	-	1ST
		C201	201	-	2ND



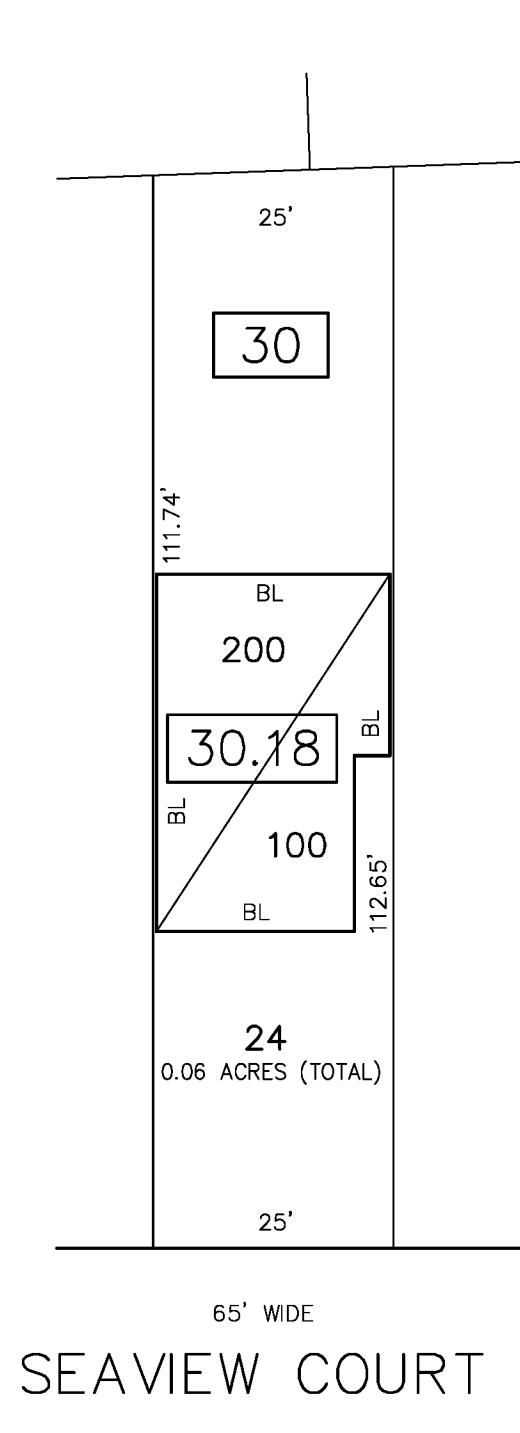
SCALE 1" = 20'
133 SEAVIEW COURT CONDOMINIUM

BLOCK NUMBER	LOT NUMBER	QUALIFIER	UNIT NUMBER	SQ.FT.	FLOOR
30	6	C100	100	775	1ST
		C200	200	775	2ND



SCALE 1" = 20'
109 SEAVIEW COURT CONDOMINIUM

BLOCK NUMBER	LOT NUMBER	UNIT NUMBER	SQ.FT.	FLOOR
30.17	1	A	804	1ST
	2	B	1,074	2ND



SCALE 1" = 20'
105 SEAVIEW COURT CONDOMINIUM


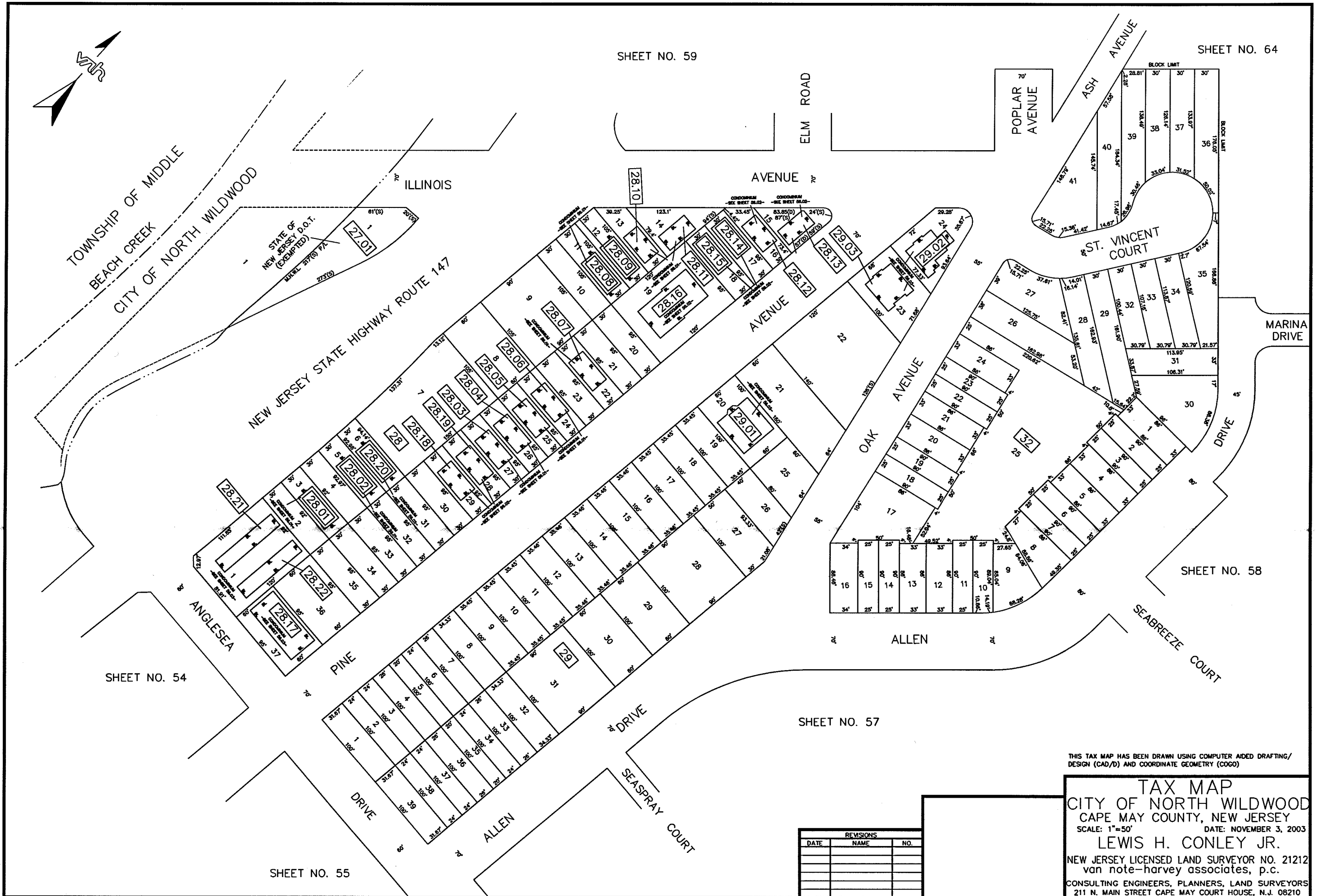
BLOCK NUMBER	LOT NUMBER	UNIT NUMBER	SQ.FT.	FLOOR
30.18	100	A	950	1ST
	200	B	950	2ND

LEGEND
 = QUALIFIER C0002

REVISIONS		
DATE	NAME	NO.
DEC. 2011	LEWIS H. CONLEY JR.	21212
SEPT. 2013	LEWIS H. CONLEY JR.	21212

THIS TAX MAP HAS BEEN DRAWN USING COMPUTER AIDED DRAFTING/ DESIGN (CAD/D) AND COORDINATE GEOMETRY (COGO)

TAX MAP
 CITY OF NORTH WILDWOOD
 CAPE MAY COUNTY, NEW JERSEY
 SCALE: AS SHOWN DATE: NOVEMBER 3, 2003
LEWIS H. CONLEY JR.
 NEW JERSEY LICENSED LAND SURVEYOR NO. 21212
 van note-harvey associates, p.c.
 CONSULTING ENGINEERS, PLANNERS, LAND SURVEYORS
 211 N. MAIN STREET CAPE MAY COURT HOUSE, N.J. 08210



SHEET NO. 59

SHEET NO. 64

TOWNSHIP OF MIDDLE
 BEACH CREEK
 CITY OF NORTH WILDWOOD

STATE OF
 NEW JERSEY D.O.T.
 (EXEMPTED)
 MARL 27(S) 72

NEW JERSEY HIGHWAY ROUTE 147
 ILLINOIS

ELM ROAD

POPLAR AVENUE

ASH AVENUE

AVENUE 70

ST. VINCENT COURT

MARINA DRIVE

OAK AVENUE

DRIVE

SHEET NO. 58

SHEET NO. 54

ANGLESEA

PINE

SHEET NO. 55

DRIVE

ALLEN

DRIVE

SEASPRAY COURT

SHEET NO. 57

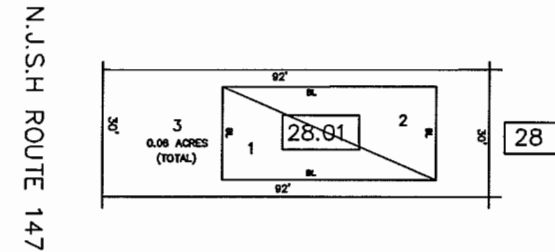
ALLEN

SEABREEZE COURT

THIS TAX MAP HAS BEEN DRAWN USING COMPUTER AIDED DRAFTING/
 DESIGN (CAD/D) AND COORDINATE GEOMETRY (COGO)

TAX MAP
 CITY OF NORTH WILDWOOD
 CAPE MAY COUNTY, NEW JERSEY
 SCALE: 1"=50' DATE: NOVEMBER 3, 2003
LEWIS H. CONLEY JR.
 NEW JERSEY LICENSED LAND SURVEYOR NO. 21212
 van note-harvey associates, p.c.
 CONSULTING ENGINEERS, PLANNERS, LAND SURVEYORS
 211 N. MAIN STREET CAPE MAY COURT HOUSE, N.J. 08210

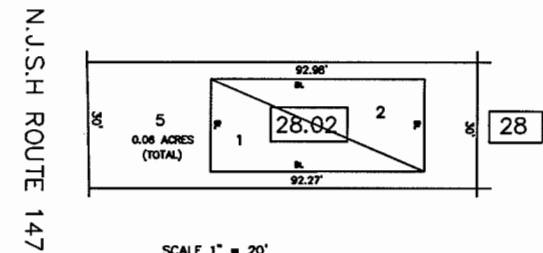
REVISIONS		
DATE	NAME	NO.



SCALE 1" = 20'

BEACH CREEK #6, A CONDOMINIUM

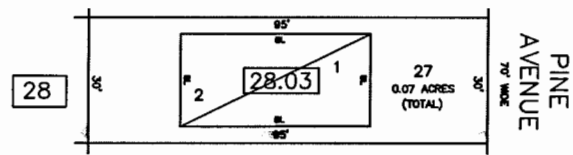
BLOCK NUMBER	LOT NUMBER	UNIT NUMBER	SQ.FT.	FLOOR
28.01	1	A	1,100	1ST
	2	B	1,100	2ND



SCALE 1" = 20'

BEACH CREEK #8, A CONDOMINIUM

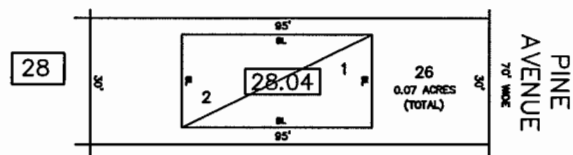
BLOCK NUMBER	LOT NUMBER	UNIT NUMBER	SQ.FT.	FLOOR
28.02	1	A	1,100	1ST
	2	B	1,100	2ND



SCALE 1" = 20'

724-W PINE AVENUE CONDOMINIUM

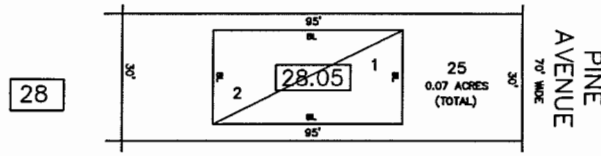
BLOCK NUMBER	LOT NUMBER	UNIT NUMBER	SQ.FT.	FLOOR
28.03	1	A	990	1ST
	2	B	990	2ND



SCALE 1" = 20'

726-W PINE AVENUE CONDOMINIUM

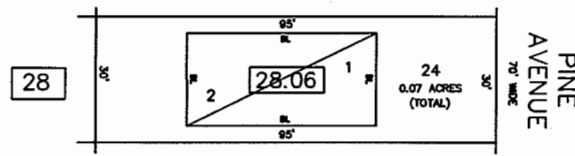
BLOCK NUMBER	LOT NUMBER	UNIT NUMBER	SQ.FT.	FLOOR
28.04	1	A	990	1ST
	2	B	990	2ND



SCALE 1" = 20'

728-W PINE AVENUE CONDOMINIUM

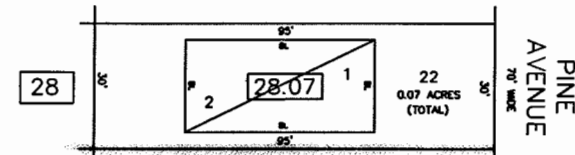
BLOCK NUMBER	LOT NUMBER	UNIT NUMBER	SQ.FT.	FLOOR
28.05	1	A	990	1ST
	2	B	990	2ND



SCALE 1" = 20'

730-W PINE AVENUE CONDOMINIUM

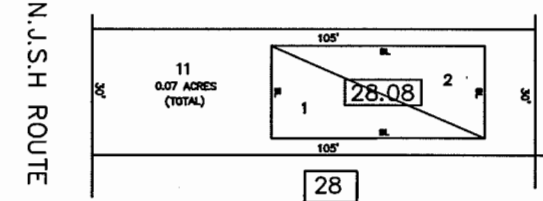
BLOCK NUMBER	LOT NUMBER	UNIT NUMBER	SQ.FT.	FLOOR
28.06	1	A	990	1ST
	2	B	990	2ND



SCALE 1" = 20'

734-W PINE AVENUE CONDOMINIUM

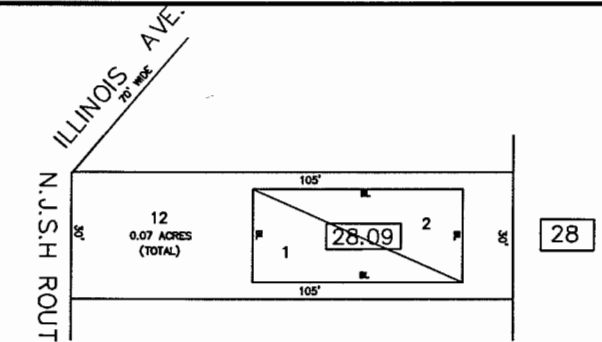
BLOCK NUMBER	LOT NUMBER	UNIT NUMBER	SQ.FT.	FLOOR
28.07	1	A	990	1ST
	2	B	990	2ND



SCALE 1" = 20'

BEACH CREEK 21, A CONDOMINIUM

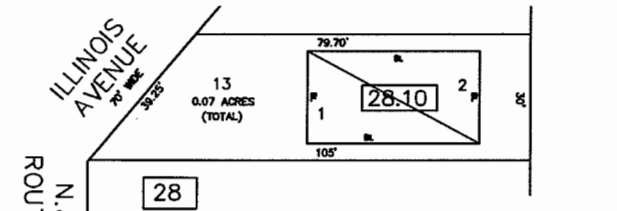
BLOCK NUMBER	LOT NUMBER	UNIT NUMBER	SQ.FT.	FLOOR
28.08	1	A	1,100	1ST
	2	B	1,100	2ND



SCALE 1" = 20'

BEACH CREEK 22, A CONDOMINIUM

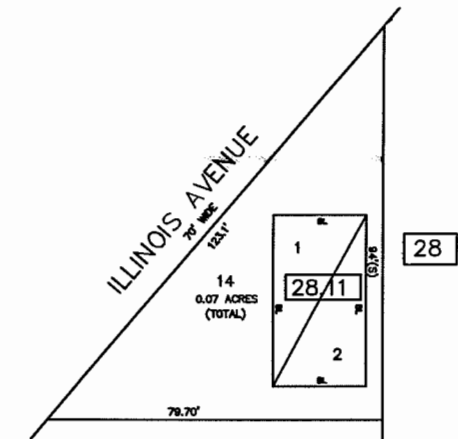
BLOCK NUMBER	LOT NUMBER	UNIT NUMBER	SQ.FT.	FLOOR
28.09	1	A	1,100	1ST
	2	B	1,100	2ND



SCALE 1" = 20'

BEACH CREEK 23, A CONDOMINIUM

BLOCK NUMBER	LOT NUMBER	UNIT NUMBER	SQ.FT.	FLOOR
28.10	1	A	902	1ST
	2	B	902	2ND



SCALE 1" = 20'

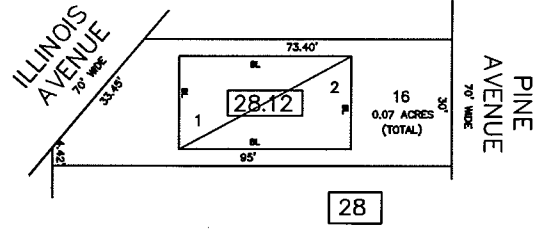
BEACH CREEK 24, A CONDOMINIUM

BLOCK NUMBER	LOT NUMBER	UNIT NUMBER	SQ.FT.	FLOOR
28.11	1	A	902	1ST
	2	B	902	2ND

THIS TAX MAP HAS BEEN DRAWN USING COMPUTER AIDED DRAFTING/ DESIGN (CAD/D) AND COORDINATE GEOMETRY (COGO)

TAX MAP
 CITY OF NORTH WILDWOOD
 CAPE MAY COUNTY, NEW JERSEY
 SCALE: AS SHOWN DATE: NOVEMBER 3, 2003
LEWIS H. CONLEY JR.
 NEW JERSEY LICENSED LAND SURVEYOR NO. 21212
 van note-harvey associates, p.c.
 CONSULTING ENGINEERS, PLANNERS, LAND SURVEYORS
 211 N. MAIN STREET CAPE MAY COURT HOUSE, N.J. 08210

REVISIONS		
DATE	NAME	NO.

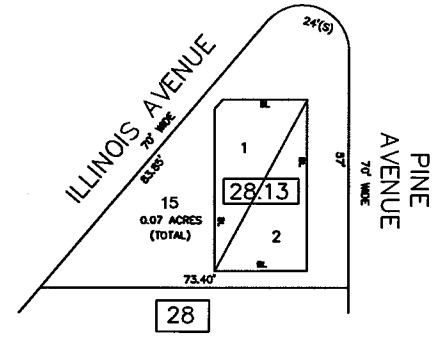


28

SCALE 1" = 20'

BEACH CREEK 52, A CONDOMINIUM

BLOCK NUMBER	LOT NUMBER	UNIT NUMBER	SQ.FT.	FLOOR
28.12	1	A	902	1ST
	2	B	902	2ND

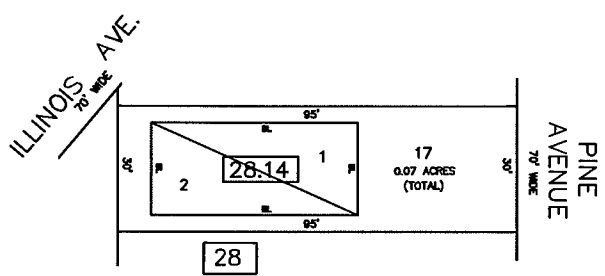


28

SCALE 1" = 20'

BEACH CREEK 53, A CONDOMINIUM

BLOCK NUMBER	LOT NUMBER	UNIT NUMBER	SQ.FT.	FLOOR
28.13	1	A	902	1ST
	2	B	902	2ND

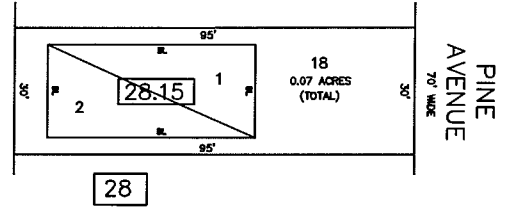


28

SCALE 1" = 20'

BEACH CREEK 51, A CONDOMINIUM

BLOCK NUMBER	LOT NUMBER	UNIT NUMBER	SQ.FT.	FLOOR
28.14	1	A	1,100	1ST
	2	B	1,100	2ND

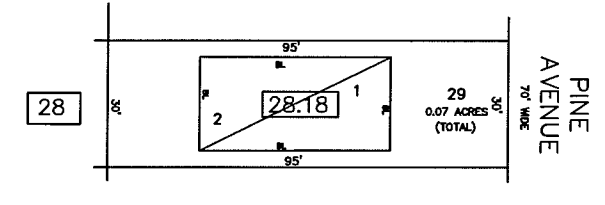


28

SCALE 1" = 20'

BEACH CREEK 50, A CONDOMINIUM

BLOCK NUMBER	LOT NUMBER	UNIT NUMBER	SQ.FT.	FLOOR
28.15	1	A	1,100	1ST
	2	B	1,100	2ND

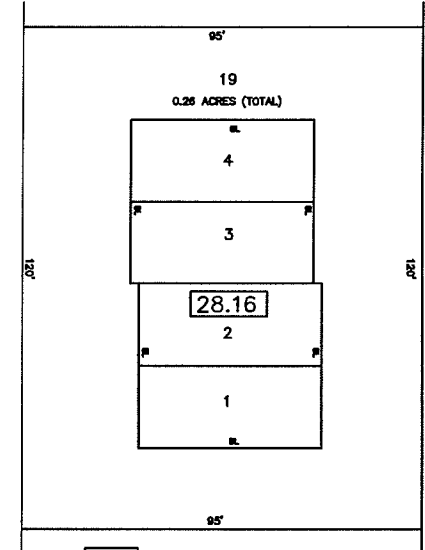


28

SCALE 1" = 20'

720 WEST PINE AVENUE CONDOMINIUM

BLOCK NUMBER	LOT NUMBER	UNIT NUMBER	SQ.FT.	FLOOR
28.18	1	A	990	1ST
	2	B	990	2ND

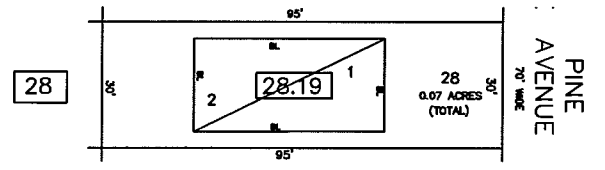


28

SCALE 1" = 20'
LOTS 1 THRU 4 ARE 2 STORY UNITS

BAY PINES CONDOMINIUM

BLOCK NUMBER	LOT NUMBER	UNIT NUMBER	SQ.FT.
28.16	1	1A	1,694
	2	2A	1,694
	3	3B	1,694
	4	4B	1,694

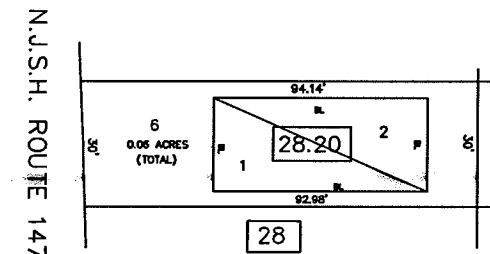


28

SCALE 1" = 20'

722 WEST PINE AVENUE CONDOMINIUM

BLOCK NUMBER	LOT NUMBER	UNIT NUMBER	SQ.FT.	FLOOR
28.19	1	A	990	1ST
	2	B	990	2ND

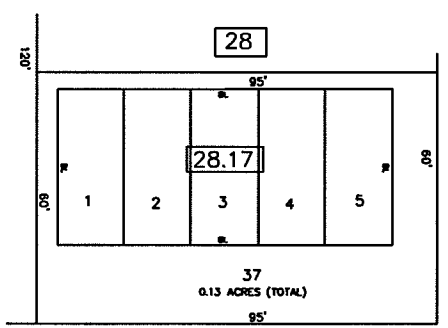


28

SCALE 1" = 20'

BEACH CREEK CONDOMINIUM, #9

BLOCK NUMBER	LOT NUMBER	UNIT NUMBER	SQ.FT.	FLOOR
28.20	1	A	1,100	1ST
	2	B	1,100	2ND



28

SCALE 1" = 20'
LOTS 1 THRU 5 ARE 2 STORY UNITS

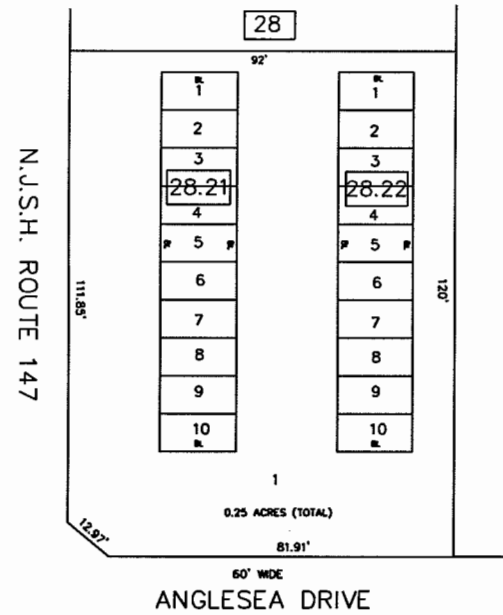
SUNRISE OF BEACH CREEK, A CONDOMINIUM

BLOCK NUMBER	LOT NUMBER	UNIT NUMBER	SQ.FT.
28.17	1	1	990
	2	2	990
	3	3	990
	4	4	990
	5	5	990

REVISIONS		
DATE	NAME	NO.

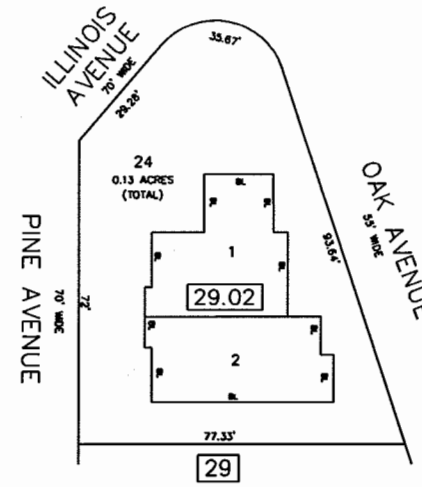
THIS TAX MAP HAS BEEN DRAWN USING COMPUTER AIDED DRAFTING/ DESIGN (CAD/D) AND COORDINATE GEOMETRY (COGO)

TAX MAP
CITY OF NORTH WILDWOOD
CAPE MAY COUNTY, NEW JERSEY
SCALE: AS SHOWN DATE: NOVEMBER 3, 2003
LEWIS H. CONLEY JR.
NEW JERSEY LICENSED LAND SURVEYOR NO. 21212
van note-harvey associates, p.c.
CONSULTING ENGINEERS, PLANNERS, LAND SURVEYORS
211 N. MAIN STREET CAPE MAY COURT HOUSE, N.J. 08210



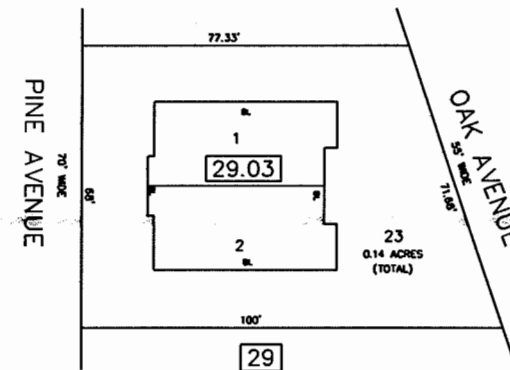
SCALE 1" = 20'
BEACH CREEK CO-OP PARKING CONDOMINIUM

BLOCK NUMBER	LOT NUMBER	UNIT NUMBER	SQ.FT.
28.21	1	719A	162
	2	719B	162
	3	717A	162
	4	717B	162
	5	715A	162
	6	715B	162
	7	713A	162
	8	713B	162
	9	711A	162
	10	711B	162
28.22	1	719A	162
	2	719B	162
	3	717A	162
	4	717B	162
	5	715A	162
	6	715B	162
	7	713A	162
	8	713B	162
	9	711A	162
	10	711B	162



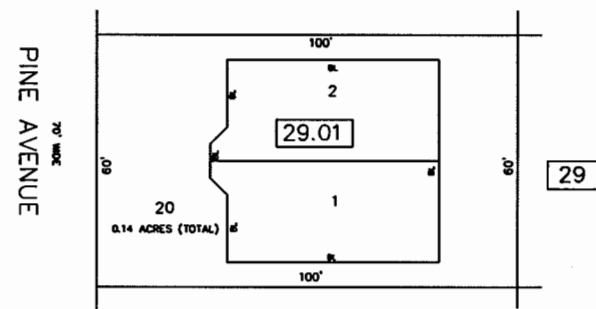
SCALE 1" = 20'
LOTS 1 & 2 ARE TWO STORY UNITS
749 W. PINE AVENUE CONDOMINIUM

BLOCK NUMBER	LOT NUMBER	UNIT NUMBER	SQ.FT.
29.02	1	A	1,750
	2	B	1,750



SCALE 1" = 20'
LOTS 1 & 2 ARE TWO STORY UNITS
745 W. PINE AVENUE CONDOMINIUM

BLOCK NUMBER	LOT NUMBER	UNIT NUMBER	SQ.FT.
29.03	1	A	1,707
	2	B	1,707



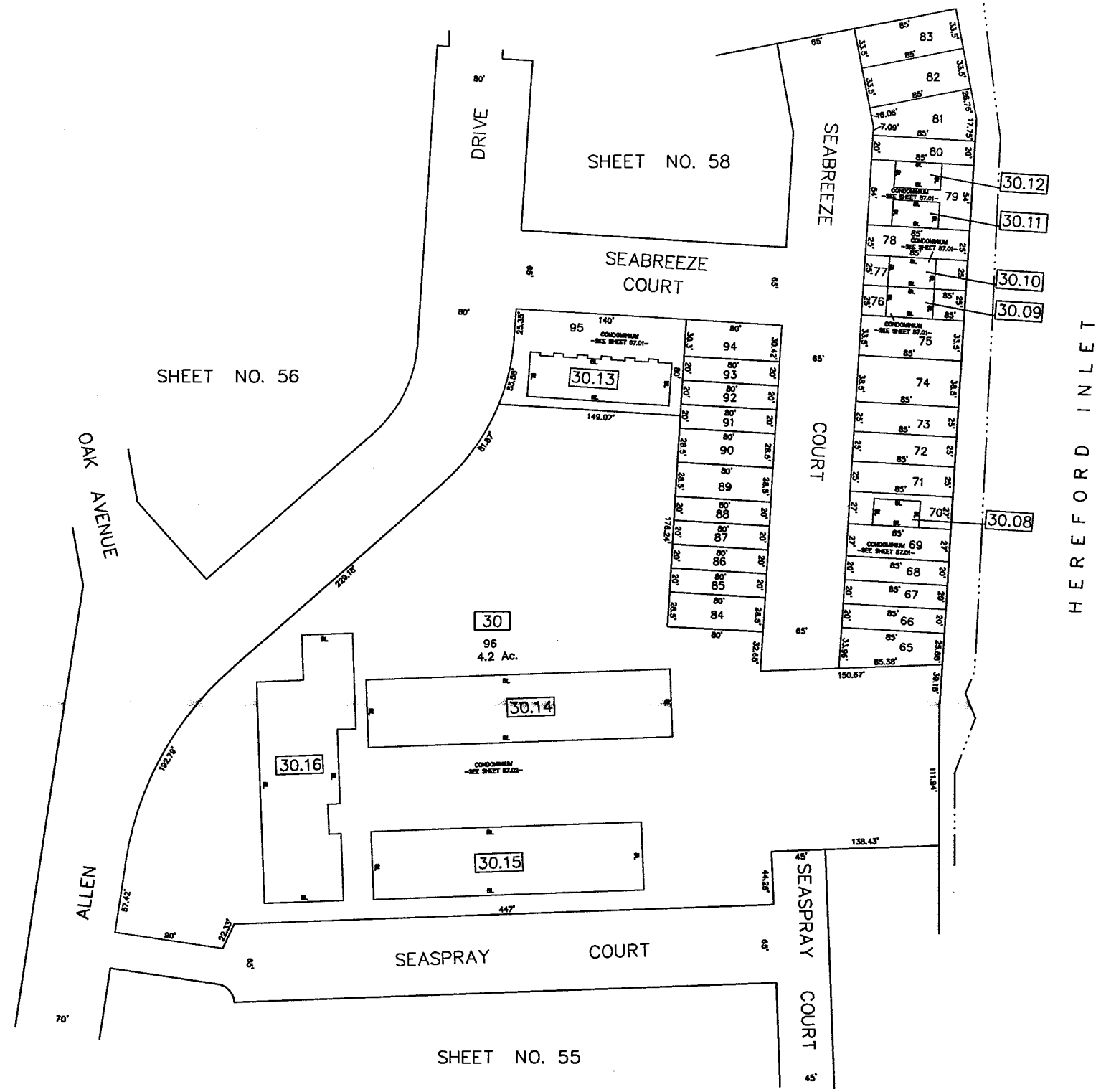

SCALE 1" = 20'
LOTS 1 & 2 ARE TWO STORY UNITS
743 W. PINE AVENUE CONDOMINIUM

BLOCK NUMBER	LOT NUMBER	UNIT NUMBER	SQ.FT.
29.01	1	A	2,473
	2	B	2,473

THIS TAX MAP HAS BEEN DRAWN USING COMPUTER AIDED DRAFTING/ DESIGN (CAD/D) AND COORDINATE GEOMETRY (CDGO)

TAX MAP
CITY OF NORTH WILDWOOD
CAPE MAY COUNTY, NEW JERSEY
SCALE: AS SHOWN DATE: NOVEMBER 3, 2003
LEWIS H. CONLEY JR.
NEW JERSEY LICENSED LAND SURVEYOR NO. 21212
van note-harvey associates, p.c.
CONSULTING ENGINEERS, PLANNERS, LAND SURVEYORS
211 N. MAIN STREET CAPE MAY COURT HOUSE, N.J. 08210

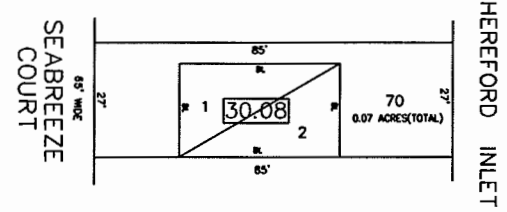
REVISIONS		
DATE	NAME	NO.



THIS TAX MAP HAS BEEN DRAWN USING COMPUTER AIDED DRAFTING/
 DESIGN (CAD/D) AND COORDINATE GEOMETRY (COGO)

TAX MAP
 CITY OF NORTH WILDWOOD
 CAPE MAY COUNTY, NEW JERSEY
 SCALE: 1" = 50' DATE: NOVEMBER 3, 2003
LEWIS H. CONLEY JR.
 NEW JERSEY LICENSED LAND SURVEYOR NO. 21212
 van note-harvey associates, p.c.
 CONSULTING ENGINEERS, PLANNERS, LAND SURVEYORS
 211 N. MAIN STREET CAPE MAY COURT HOUSE, N.J. 08210

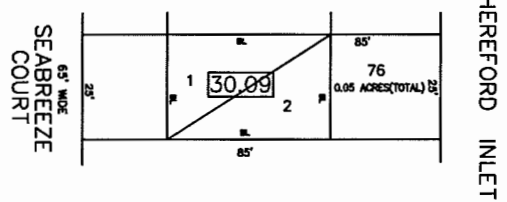
REVISIONS		
DATE	NAME	NO.



SCALE 1" = 20'

242 SEABREEZE COURT CONDOMINIUM

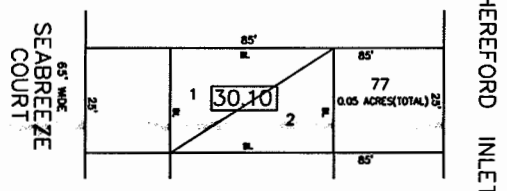
BLOCK NUMBER	LOT NUMBER	UNIT NUMBER	SQ.FT.	FLOOR
30.08	1	A	849	1ST
	2	B	849	2ND



SCALE 1" = 20'

254 SEABREEZE COURT CONDOMINIUM

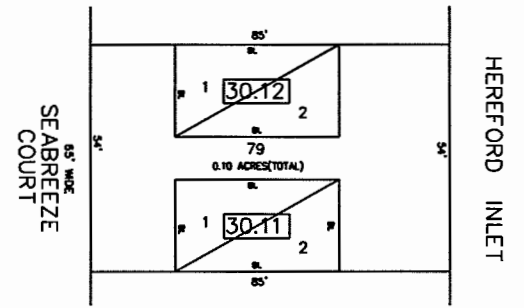
BLOCK NUMBER	LOT NUMBER	UNIT NUMBER	SQ.FT.	FLOOR
30.09	1	A	968	1ST
	2	B	968	2ND



SCALE 1" = 20'

256 SEABREEZE COURT CONDOMINIUM

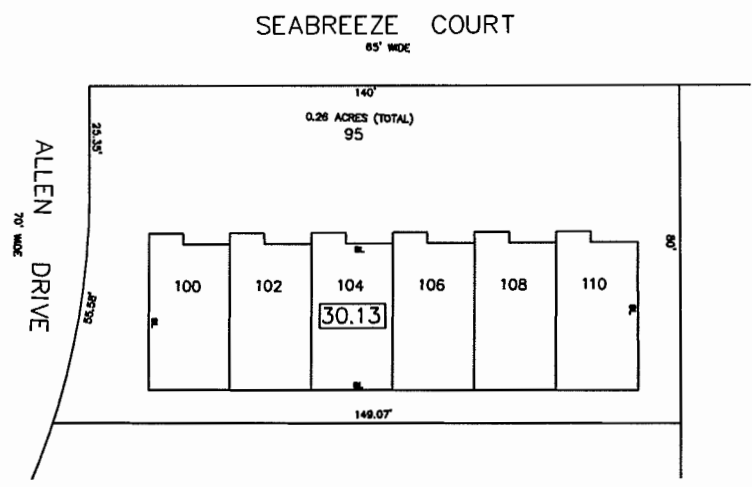
BLOCK NUMBER	LOT NUMBER	UNIT NUMBER	SQ.FT.	FLOOR
30.10	1	A	968	1ST
	2	B	968	2ND



SCALE 1" = 20'

260-262 SEABREEZE COURT CONDOMINIUM

BLOCK NUMBER	LOT NUMBER	UNIT NUMBER	SQ.FT.	FLOOR
30.11	1	260A	855	1ST
	2	260B	855	2ND
30.12	1	262A	855	1ST
	2	262B	855	2ND



SCALE 1" = 20'

LOTS 100-110 ARE 2 STORY UNITS

NORTH SHORE CONDOMINIUM

BLOCK NUMBER	LOT NUMBER	UNIT NUMBER	SQ.FT.
30.13	100	100	1,439
	102	102	1,439
	104	104	1,439
	106	106	1,439
	108	108	1,439
	110	110	1,439

THIS TAX MAP HAS BEEN DRAWN USING COMPUTER AIDED DRAFTING/ DESIGN (CAD/D) AND COORDINATE GEOMETRY (COGO)

TAX MAP
 CITY OF NORTH WILDWOOD
 CAPE MAY COUNTY, NEW JERSEY
 SCALE: AS SHOWN DATE: NOVEMBER 3, 2003
LEWIS H. CONLEY JR.
 NEW JERSEY LICENSED LAND SURVEYOR NO. 21212
 van note-harvey associates, p.c.
 CONSULTING ENGINEERS, PLANNERS, LAND SURVEYORS
 211 N. MAIN STREET CAPE MAY COURT HOUSE, N.J. 08210

REVISIONS		
DATE	NAME	NO.

THE LODGE CONDOMINIUM

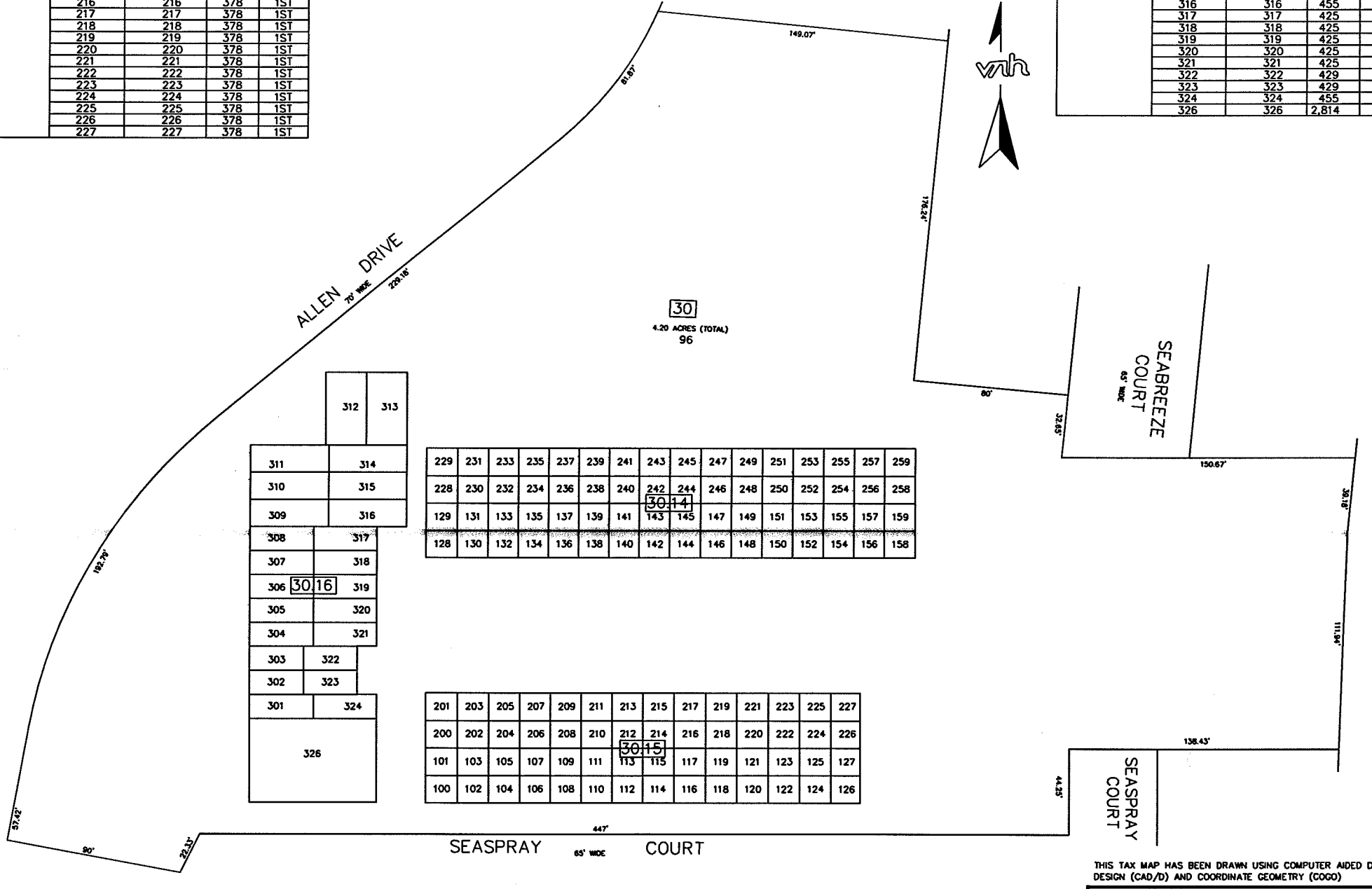
BLOCK NUMBER	LOT NUMBER	UNIT NUMBER	SO.FT.	FLOOR
30.14	128	128	378	1ST
	129	129	378	1ST
	130	130	378	1ST
	131	131	378	1ST
	132	132	378	1ST
	133	133	378	1ST
	134	134	378	1ST
	135	135	378	1ST
	136	136	378	1ST
	137	137	378	1ST
	138	138	378	1ST
	139	139	378	1ST
	140	140	378	1ST
	141	141	378	1ST
	142	142	378	1ST
	143	143	378	1ST
	144	144	378	1ST
	145	145	378	1ST
	146	146	378	1ST
	147	147	378	1ST
	148	148	378	1ST
	149	149	378	1ST
	150	150	378	1ST
	151	151	378	1ST
	152	152	378	1ST
	153	153	378	1ST
	154	154	378	1ST
155	155	378	1ST	
156	156	378	1ST	
157	157	378	1ST	
158	158	378	1ST	
159	159	378	1ST	
228	228	378	2ND	
229	229	378	2ND	
230	230	378	2ND	
231	231	378	2ND	
232	232	378	2ND	
233	233	378	2ND	
234	234	378	2ND	
235	235	378	2ND	
236	236	378	2ND	
237	237	378	2ND	
238	238	378	2ND	
239	239	378	2ND	
240	240	378	2ND	
241	241	378	2ND	
242	242	378	2ND	
243	243	378	2ND	
244	244	378	2ND	
245	245	378	2ND	
246	246	378	2ND	
247	247	378	2ND	
248	248	378	2ND	
249	249	378	2ND	
250	250	378	2ND	
251	251	378	2ND	
252	252	378	2ND	
253	253	378	2ND	
254	254	378	2ND	
255	255	378	2ND	
256	256	378	2ND	
257	257	378	2ND	
258	258	378	2ND	
259	259	378	2ND	
30.15	101	101	378	1ST
	102	102	378	1ST
	103	103	378	1ST
	104	104	378	1ST
	105	105	378	1ST
	106	106	378	1ST
	107	107	378	1ST
	108	108	378	1ST
	109	109	378	1ST
	110	110	378	1ST
	111	111	378	1ST
	112	112	378	1ST
	113	113	378	1ST
	114	114	378	1ST
	115	115	378	1ST
	116	116	378	1ST
	117	117	378	1ST
	118	118	378	1ST
	119	119	378	1ST
	120	120	378	1ST
	121	121	378	1ST
	122	122	378	1ST
	123	123	378	1ST
	124	124	378	1ST
	125	125	378	1ST
	126	126	378	1ST
	127	127	378	1ST

THE LODGE CONDOMINIUM

BLOCK NUMBER	LOT NUMBER	UNIT NUMBER	SO.FT.	FLOOR
30.15	200	200	378	1ST
	201	201	378	1ST
	202	202	378	1ST
	203	203	378	1ST
	204	204	378	1ST
	205	205	378	1ST
	206	206	378	1ST
	207	207	378	1ST
	208	208	378	1ST
	209	209	378	1ST
	210	210	378	1ST
	211	211	378	1ST
	212	212	378	1ST
	213	213	378	1ST
	214	214	378	1ST
	215	215	378	1ST
	216	216	378	1ST
	217	217	378	1ST
	218	218	378	1ST
	219	219	378	1ST
	220	220	378	1ST
	221	221	378	1ST
	222	222	378	1ST
	223	223	378	1ST
	224	224	378	1ST
	225	225	378	1ST
	226	226	378	1ST
227	227	378	1ST	

THE LODGE CONDOMINIUM

BLOCK NUMBER	LOT NUMBER	UNIT NUMBER	SO.FT.	FLOOR
30.16	301	301	455	1ST
	302	302	429	1ST
	303	303	429	1ST
	304	304	425	1ST
	305	305	425	1ST
	306	306	425	1ST
	307	307	425	1ST
	308	308	425	1ST
	309	309	455	1ST
	310	310	455	1ST
	311	311	455	1ST
	312	312	455	1ST
	313	313	455	1ST
	314	314	455	1ST
	315	315	455	1ST
	316	316	455	1ST
	317	317	425	1ST
	318	318	425	1ST
	319	319	425	1ST
	320	320	425	1ST
	321	321	425	1ST
	322	322	429	1ST
	323	323	429	1ST
	324	324	455	1ST
	326	326	2,814	1ST



229	231	233	235	237	239	241	243	245	247	249	251	253	255	257	259
228	230	232	234	236	238	240	242	244	246	248	250	252	254	256	258
129	131	133	135	137	139	141	143	145	147	149	151	153	155	157	159
128	130	132	134	136	138	140	142	144	146	148	150	152	154	156	158

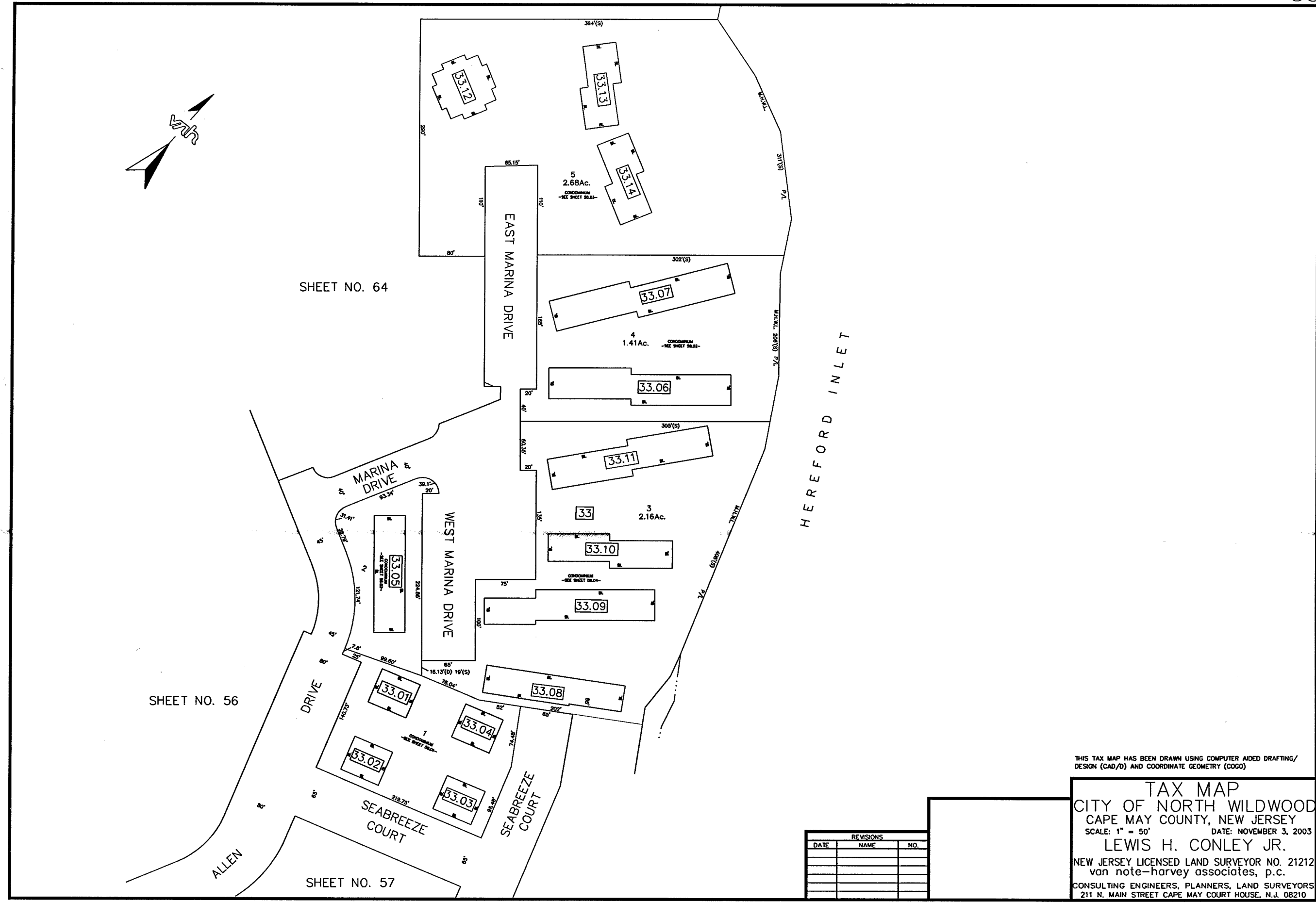

201	203	205	207	209	211	213	215	217	219	221	223	225	227
200	202	204	206	208	210	212	214	216	218	220	222	224	226
101	103	105	107	109	111	113	115	117	119	121	123	125	127
100	102	104	106	108	110	112	114	116	118	120	122	124	126

SCALE 1" = 30'
THE LODGE CONDOMINIUM

REVISIONS		
DATE	NAME	NO.

THIS TAX MAP HAS BEEN DRAWN USING COMPUTER AIDED DRAFTING/ DESIGN (CAD/D) AND COORDINATE GEOMETRY (COGO)

TAX MAP
CITY OF NORTH WILDWOOD
CAPE MAY COUNTY, NEW JERSEY
SCALE: AS SHOWN DATE: NOVEMBER 3, 2003
LEWIS H. CONLEY JR.
NEW JERSEY LICENSED LAND SURVEYOR NO. 21212
van note-harvey associates, p.c.
CONSULTING ENGINEERS, PLANNERS, LAND SURVEYORS
211 N. MAIN STREET CAPE MAY COURT HOUSE, N.J. 08210



SHEET NO. 64

SHEET NO. 56

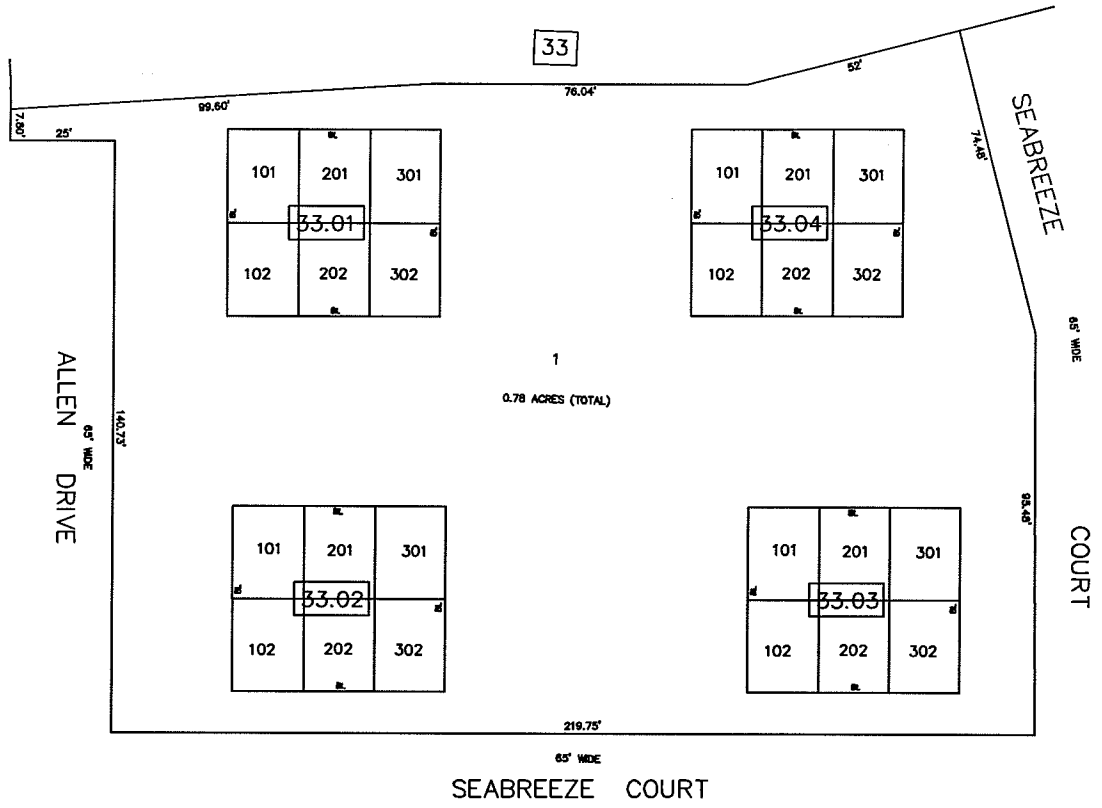
SHEET NO. 57

HEREFORD INLET

THIS TAX MAP HAS BEEN DRAWN USING COMPUTER AIDED DRAFTING/ DESIGN (CAD/D) AND COORDINATE GEOMETRY (COGO)

TAX MAP
 CITY OF NORTH WILDWOOD
 CAPE MAY COUNTY, NEW JERSEY
 SCALE: 1" = 50' DATE: NOVEMBER 3, 2003
LEWIS H. CONLEY JR.
 NEW JERSEY LICENSED LAND SURVEYOR NO. 21212
 van note-harvey associates, p.c.
 CONSULTING ENGINEERS, PLANNERS, LAND SURVEYORS
 211 N. MAIN STREET CAPE MAY COURT HOUSE, N.J. 08210

REVISIONS		
DATE	NAME	NO.



SEABREEZE COURT

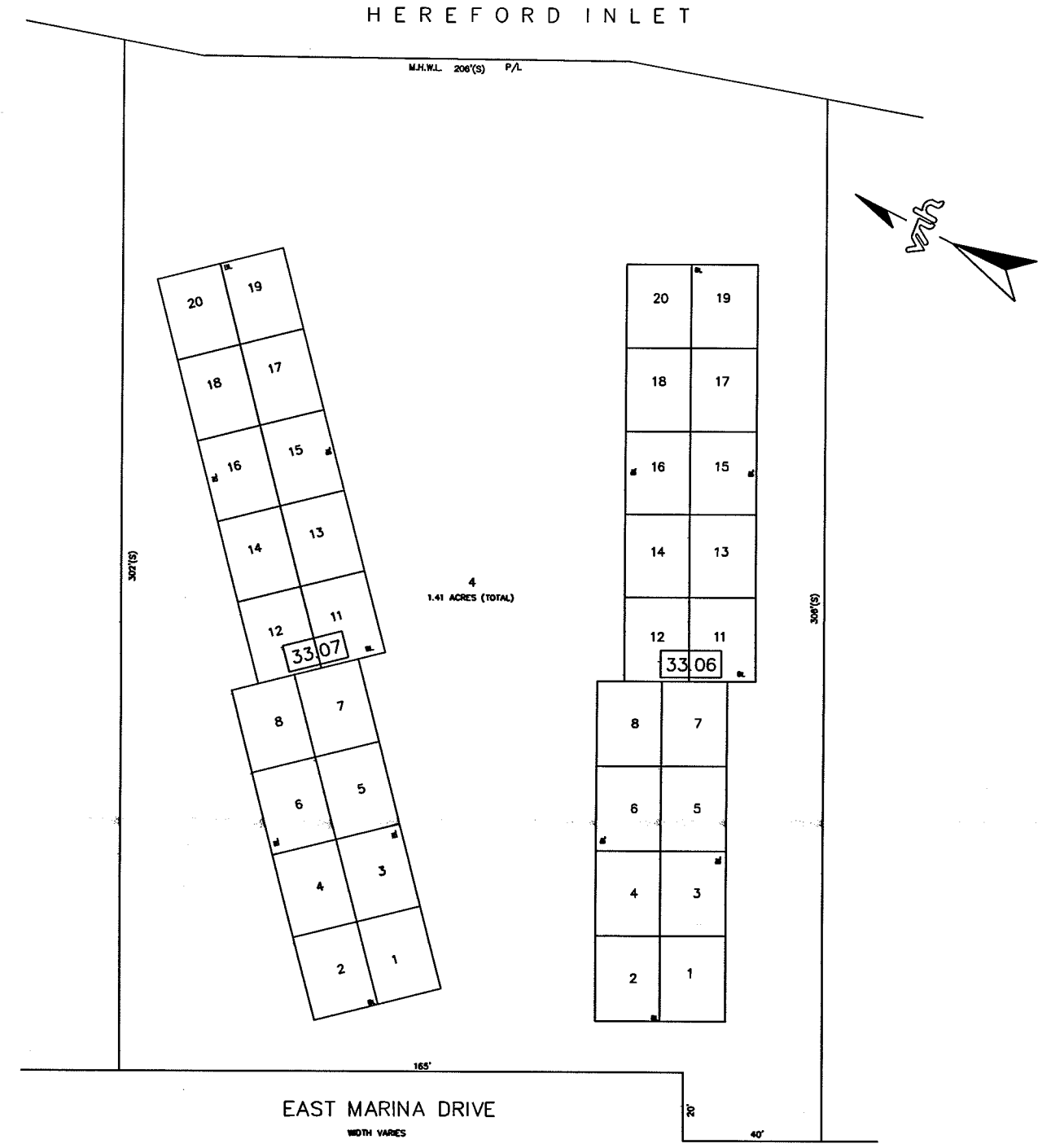
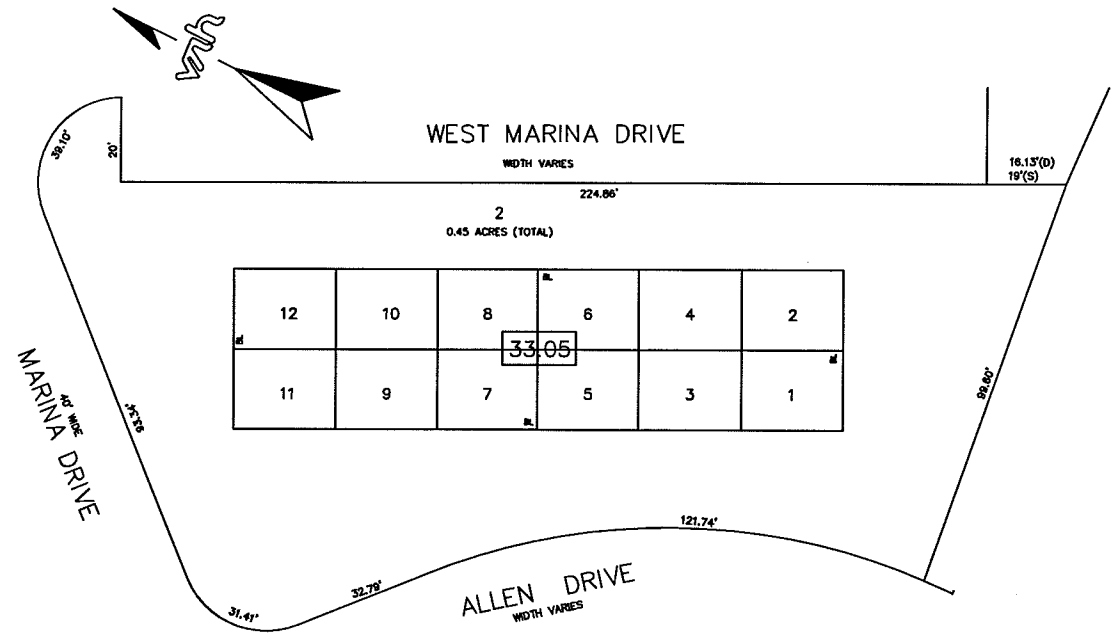
SCALE 1" = 20'
RANCHO VILLA CONDOMINIUM

BLOCK NUMBER	LOT NUMBER	UNIT NUMBER	SQ. FT.	FLOOR
33.01	101	101	1,109	1ST
	102	102	1,109	1ST
	201	201	1,109	2ND
	202	202	1,109	2ND
	301	301	1,109	3RD
	302	302	1,109	3RD
33.02	101	101	1,109	1ST
	102	102	1,109	1ST
	201	201	1,109	2ND
	202	202	1,109	2ND
	301	301	1,109	3RD
	302	302	1,109	3RD
33.03	101	101	1,109	1ST
	102	102	1,109	1ST
	201	201	1,109	2ND
	202	202	1,109	2ND
	301	301	1,109	3RD
	302	302	1,109	3RD
33.04	101	101	1,109	1ST
	102	102	1,109	1ST
	201	201	1,109	2ND
	202	202	1,109	2ND
	301	301	1,109	3RD
	302	302	1,109	3RD

THIS TAX MAP HAS BEEN DRAWN USING COMPUTER AIDED DRAFTING/ DESIGN (CAD/D) AND COORDINATE GEOMETRY (COGO)

TAX MAP
 CITY OF NORTH WILDWOOD
 CAPE MAY COUNTY, NEW JERSEY
 SCALE: AS SHOWN DATE: NOVEMBER 3, 2003
LEWIS H. CONLEY JR.
 NEW JERSEY LICENSED LAND SURVEYOR NO. 21212
 van note-harvey associates, p.c.
 CONSULTING ENGINEERS, PLANNERS, LAND SURVEYORS
 211 N. MAIN STREET CAPE MAY COURT HOUSE, N.J. 08210

REVISIONS		
DATE	NAME	NO.



SCALE 1" = 20'

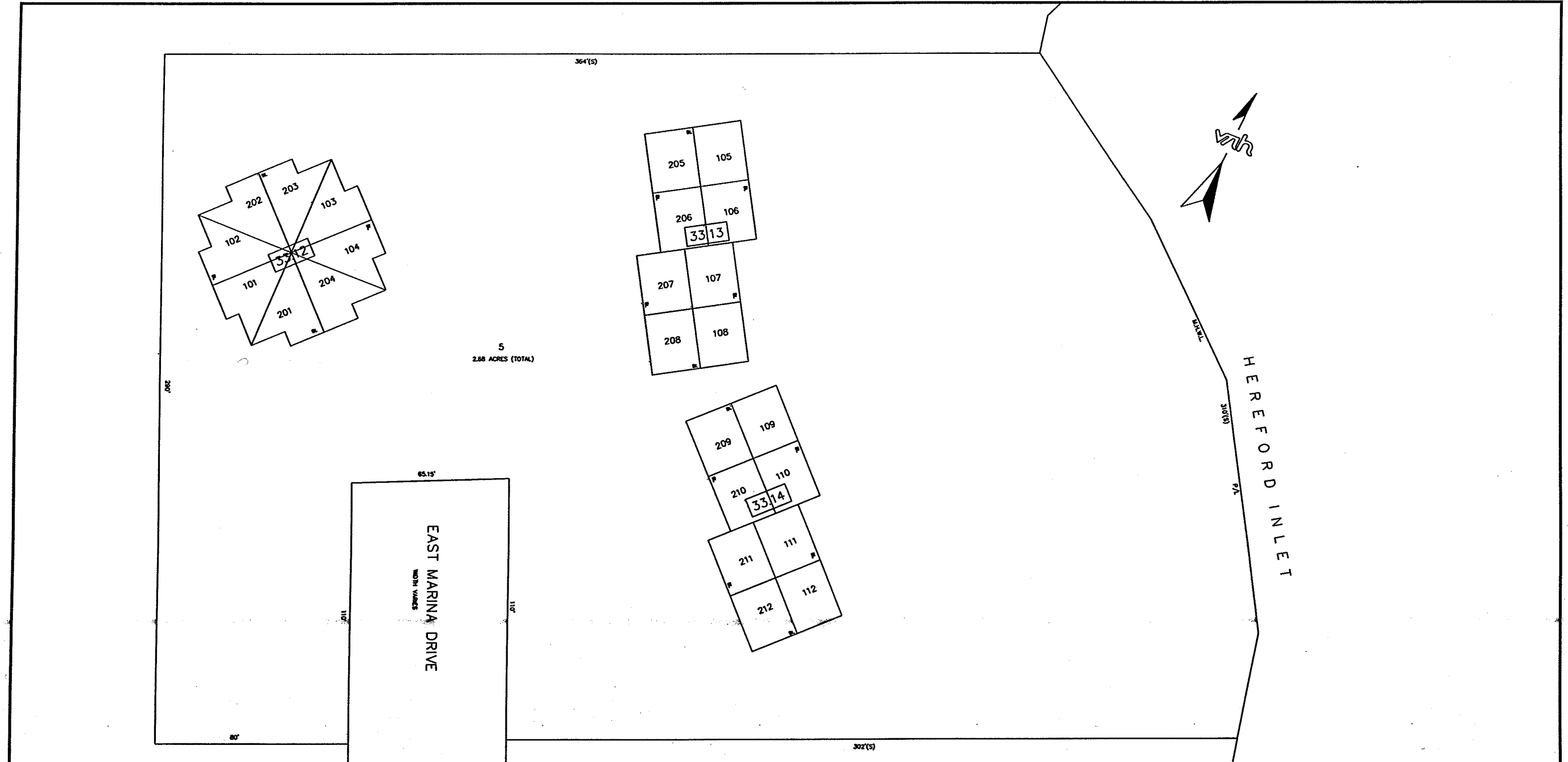
ANGLESEA COLONY GARDENS II

BLOCK NUMBER	LOT NUMBER	UNIT NUMBER	SQ.FT.	FLOOR	
33.05	1	1A	840	1ST	
	2	2B	840	2ND	
	3	3A	840	1ST	
	4	4B	840	2ND	
	5	5A	840	1ST	
	6	6B	840	2ND	
	7	7A	840	1ST	
	8	8B	840	2ND	
	9	9A	840	1ST	
	10	10B	840	2ND	
	11	11A	840	1ST	
	12	12B	840	2ND	
300 EAST MARINA DRIVE					
33.06	1	1A	840	1ST	
	2	2B	840	2ND	
	3	3A	840	1ST	
	4	4B	840	2ND	
	5	5A	840	1ST	
	6	6B	840	2ND	
	7	7A	840	1ST	
	8	8B	840	2ND	
	302 EAST MARINA DRIVE				
	11	1A	840	1ST	
	12	2B	840	2ND	
	13	3A	840	1ST	
	14	4B	840	2ND	
	15	5A	840	1ST	
	16	6B	840	2ND	
	17	7A	840	1ST	
	18	8B	840	2ND	
	19	9A	840	1ST	
	20	10B	840	2ND	
	301 EAST MARINA DRIVE				
33.07	1	1A	840	1ST	
	2	2B	840	2ND	
	3	3A	840	1ST	
	4	4B	840	2ND	
	5	5A	840	1ST	
	6	6B	840	2ND	
	7	7A	840	1ST	
	8	8B	840	2ND	
303 EAST MARINA DRIVE					
11	1A	840	1ST		
12	2B	840	2ND		
13	3A	840	1ST		
14	4B	840	2ND		
15	5A	840	1ST		
16	6B	840	2ND		
17	7A	840	1ST		
18	8B	840	2ND		
19	9A	840	1ST		
20	10B	840	2ND		

THIS TAX MAP HAS BEEN DRAWN USING COMPUTER AIDED DRAFTING/ DESIGN (CAD/D) AND COORDINATE GEOMETRY (COGO)

TAX MAP
 CITY OF NORTH WILDWOOD
 CAPE MAY COUNTY, NEW JERSEY
 SCALE: AS SHOWN DATE: NOVEMBER 3, 2003
 LEWIS H. CONLEY JR.
 NEW JERSEY LICENSED LAND SURVEYOR NO. 21212
 van note-harvey associates, p.c.
 CONSULTING ENGINEERS, PLANNERS, LAND SURVEYORS
 211 N. MAIN STREET CAPE MAY COURT HOUSE, N.J. 08210

REVISIONS		
DATE	NAME	NO.



SCALE 1" = 20'

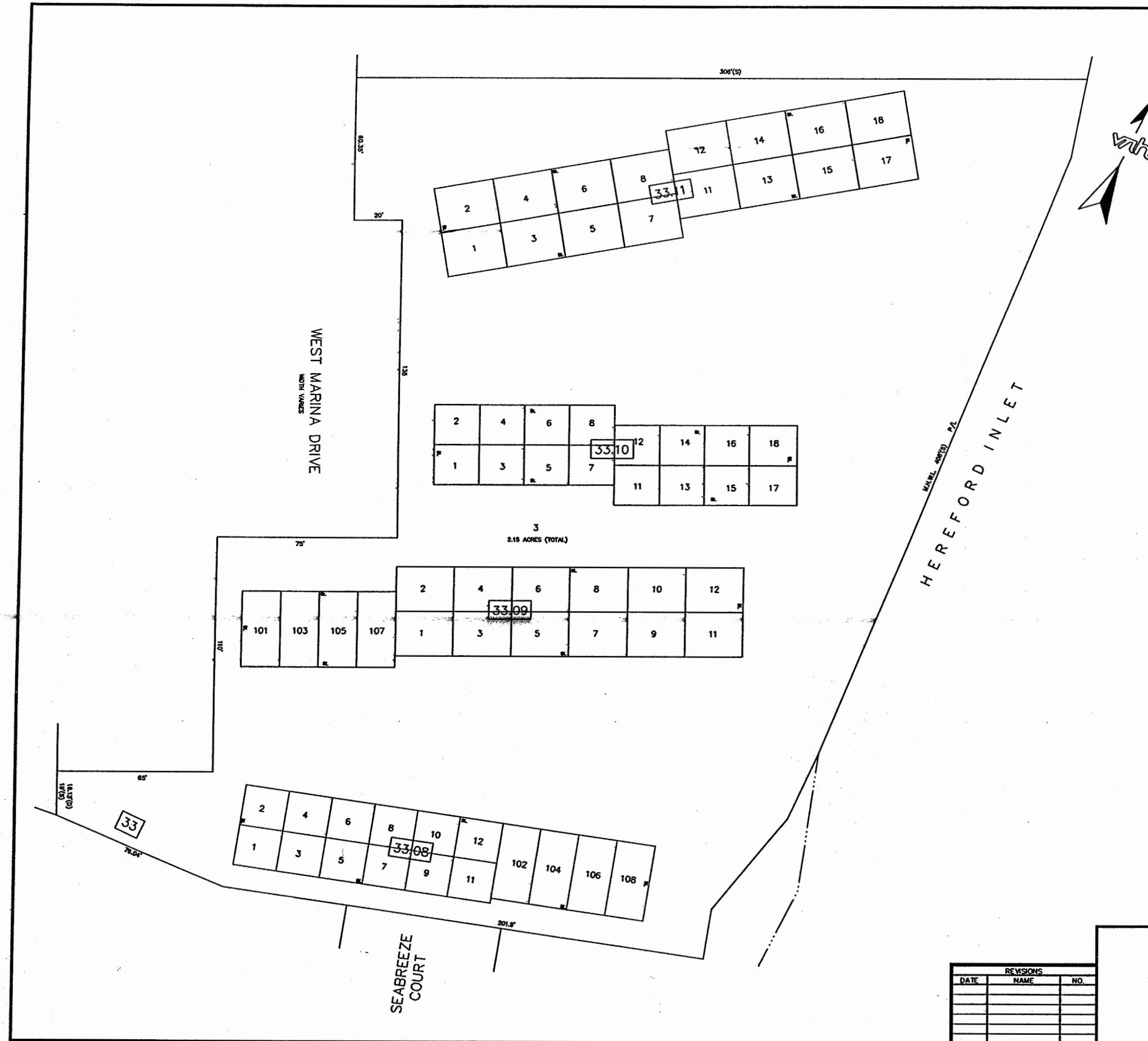
AQUA BEACH CONDOMINIUM

BLOCK NUMBER	LOT NUMBER	UNIT NUMBER	SQ. FT.	FLOOR
33.12	101	101	900	1ST
	102	102	900	1ST
	103	103	900	1ST
	104	104	900	1ST
	201	201	930	2ND
	202	202	930	2ND
	203	203	930	2ND
	204	204	930	2ND
33.13	105	105	880	1ST
	106	106	880	1ST
	107	107	880	1ST
	108	108	880	1ST
	205	205	1,850	2ND/3RD
	206	206	1,850	2ND/3RD
	207	207	1,850	2ND/3RD
	208	208	1,850	2ND/3RD
33.14	109	109	880	1ST
	110	110	880	1ST
	111	111	880	1ST
	112	112	880	1ST
	209	209	1,850	2ND/3RD
	210	210	1,850	2ND/3RD
	211	211	1,850	2ND/3RD
	212	212	1,850	2ND/3RD

REVISIONS		
DATE	NAME	NO.

THIS TAX MAP HAS BEEN DRAWN USING COMPUTER AIDED DRAFTING/ DESIGN (CAD/D) AND COORDINATE GEOMETRY (COGO)

TAX MAP
CITY OF NORTH WILDWOOD
CAPE MAY COUNTY, NEW JERSEY
 SCALE: AS SHOWN DATE: NOVEMBER 3, 2003
LEWIS H. CONLEY JR.
 NEW JERSEY LICENSED LAND SURVEYOR NO. 21212
 van note-harvey associates, p.c.
 CONSULTING ENGINEERS, PLANNERS, LAND SURVEYORS
 211 N. MAIN STREET CAPE MAY COURT HOUSE, N.J. 08210



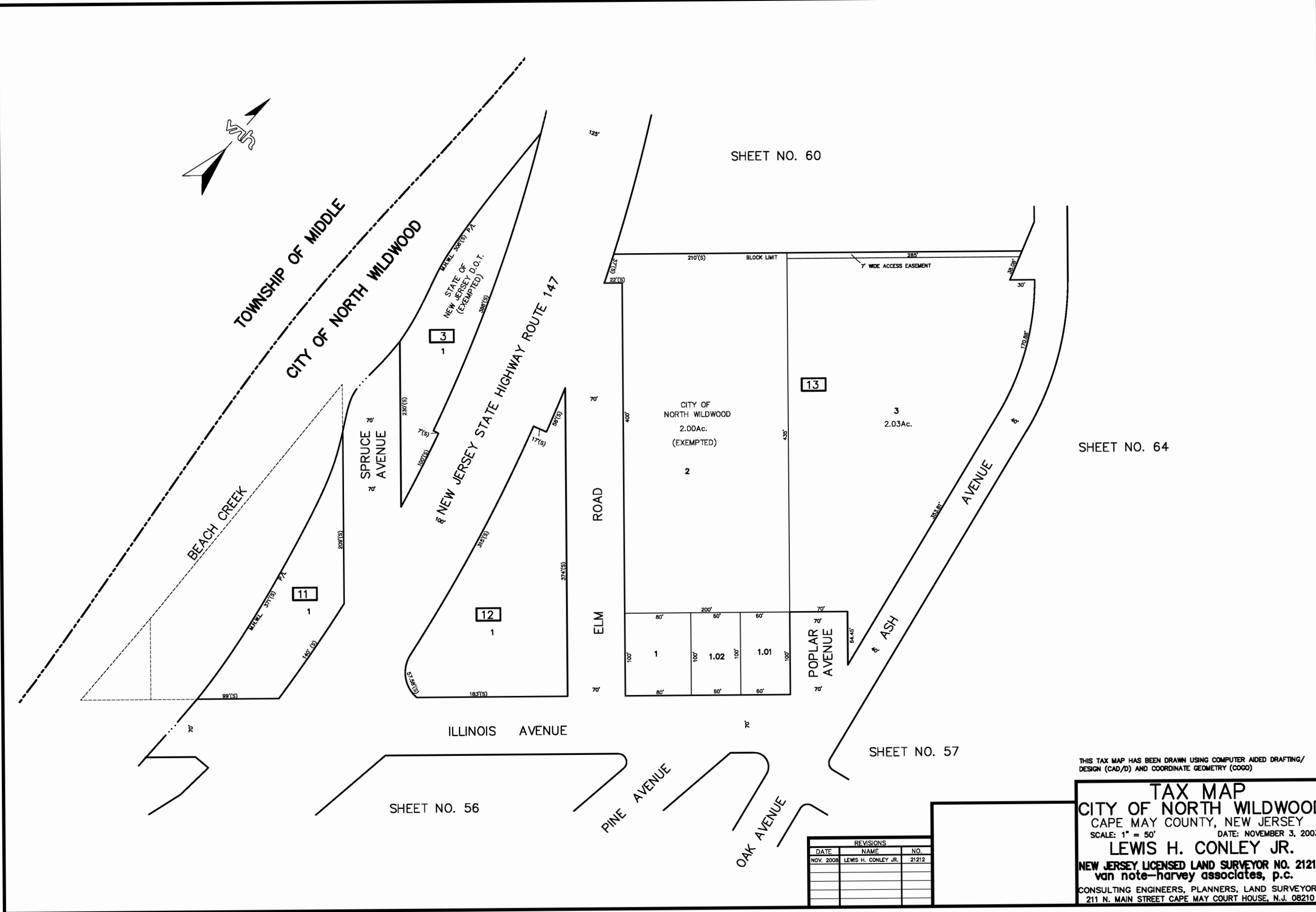

SCALE 1" = 20'
ANGLESEA COLONY GARDENS

BLOCK NUMBER	LOT NUMBER	UNIT NUMBER	SQ. FT.	FLOOR
33.08	1	1A	552	1ST
	2	2B	552	2ND
	3	3A	552	1ST
	4	4B	552	2ND
	5	5A	552	1ST
	6	6B	552	2ND
	7	7A	552	1ST
	8	8B	552	2ND
	9	9A	552	1ST
	10	10B	552	2ND
	11	11A	552	1ST
	12	12B	552	2ND
102	102	1,022	1ST/2ND	
104	104	1,022	1ST/2ND	
106	106	1,022	1ST/2ND	
108	108	1,022	1ST/2ND	
33.09	1	1A	910	1ST
	2	2B	910	2ND
	3	3A	910	1ST
	4	4B	910	2ND
	5	5A	910	1ST
	6	6B	910	2ND
	7	7A	910	1ST
	8	8B	910	2ND
	9	9A	910	1ST
	10	10B	910	2ND
	11	11A	910	1ST
	12	12B	910	2ND
101	101	1,036	1ST/2ND	
103	103	1,036	1ST/2ND	
105	105	1,036	1ST/2ND	
107	107	1,036	1ST/2ND	
33.10	200 EAST MARINIA DRIVE			
	1	1A	550	1ST
	2	2B	550	2ND
	3	3A	550	1ST
	4	4B	550	2ND
	5	5A	550	1ST
	6	6B	550	2ND
	7	7A	550	1ST
	8	8B	550	2ND
	202 EAST MARINIA DRIVE			
	11	1A	550	1ST
	12	2B	550	2ND
	13	3A	550	1ST
	14	4B	550	2ND
	15	5A	550	1ST
	16	6B	550	2ND
	17	7A	550	1ST
	18	8B	550	2ND
33.11	201 EAST MARINIA DRIVE			
	1	1A	842	1ST
	2	2B	842	2ND
	3	3A	842	1ST
	4	4B	842	2ND
	5	5A	842	1ST
	6	6B	842	2ND
	7	7A	842	1ST
	8	8B	842	2ND
	203 EAST MARINIA DRIVE			
	11	1A	842	1ST
	12	2B	842	2ND
	13	3A	842	1ST
	14	4B	842	2ND
	15	5A	842	1ST
	16	6B	842	2ND
	17	7A	842	1ST
	18	8B	842	2ND

THIS TAX MAP HAS BEEN DRAWN USING COMPUTER AIDED DRAFTING/ DESIGN (CAD/D) AND COORDINATE GEOMETRY (COGO)

TAX MAP
CITY OF NORTH WILDWOOD
CAPE MAY COUNTY, NEW JERSEY
SCALE: AS SHOWN DATE: NOVEMBER 3, 2003
LEWIS H. CONLEY JR.
NEW JERSEY LICENSED LAND SURVEYOR NO. 21212
van note-harvey associates, p.c.
CONSULTING ENGINEERS, PLANNERS, LAND SURVEYORS
211 N. MAIN STREET CAPE MAY COURT HOUSE, N.J. 08210

REVISIONS		
DATE	NAME	NO.



SHEET NO. 60

SHEET NO. 64

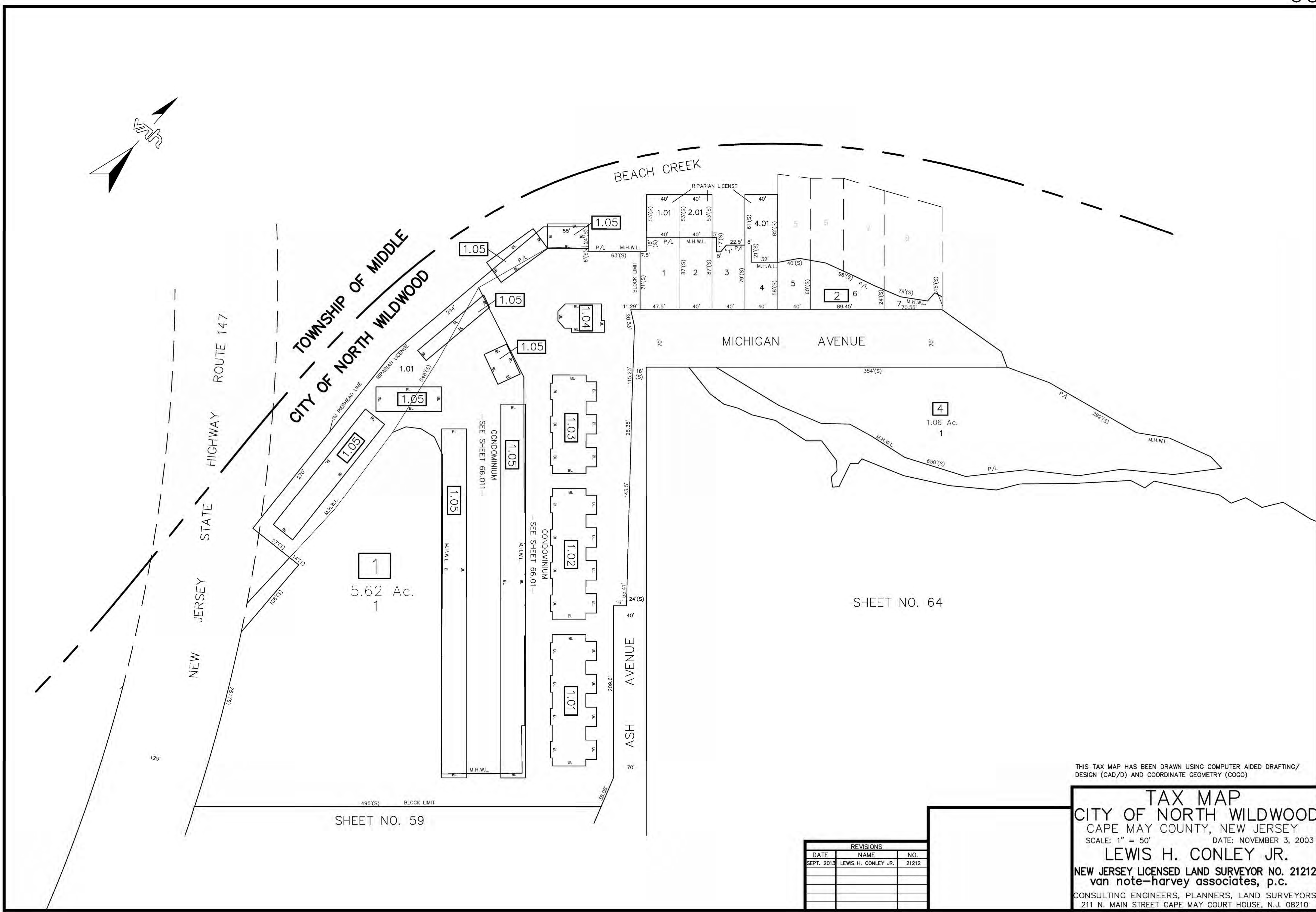
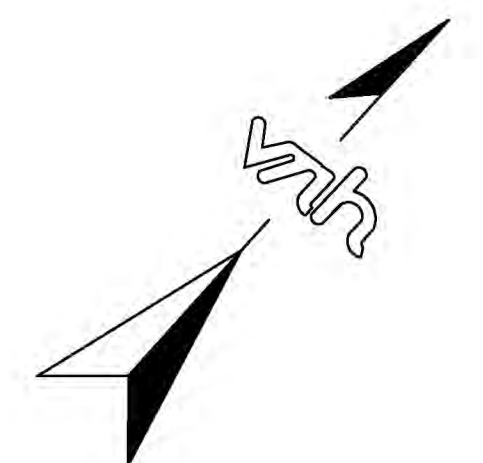
SHEET NO. 57

SHEET NO. 56

THIS TAX MAP HAS BEEN DRAWN USING COMPUTER AIDED DRAFTING/ DESIGN (CAD/D) AND COORDINATE GEOMETRY (COGO)

TAX MAP
CITY OF NORTH WILDWOOD
 CAPE MAY COUNTY, NEW JERSEY
 SCALE: 1" = 50' DATE: NOVEMBER 3, 2003
LEWIS H. CONLEY JR.
 NEW JERSEY LICENSED LAND SURVEYOR NO. 21212
 van note-harvey associates, p.c.
 CONSULTING ENGINEERS, PLANNERS, LAND SURVEYORS
 211 N. MAIN STREET CAPE MAY COURT HOUSE, N.J. 08210

REVISIONS		
DATE	NAME	NO.
NOV. 2008	LEWIS H. CONLEY JR.	21212



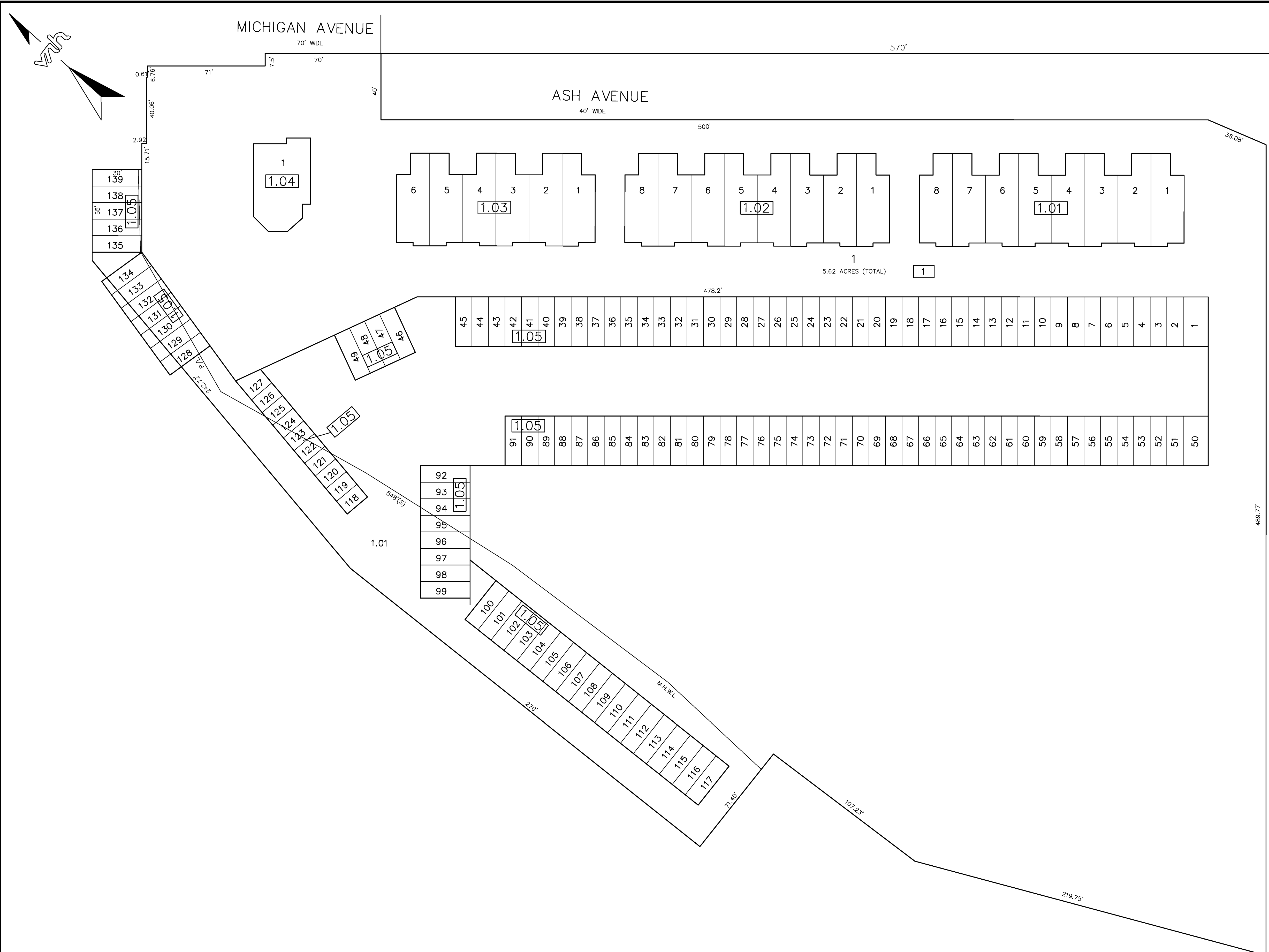
SHEET NO. 59

SHEET NO. 64

THIS TAX MAP HAS BEEN DRAWN USING COMPUTER AIDED DRAFTING/ DESIGN (CAD/D) AND COORDINATE GEOMETRY (COGO)

TAX MAP
CITY OF NORTH WILDWOOD
 CAPE MAY COUNTY, NEW JERSEY
 SCALE: 1" = 50' DATE: NOVEMBER 3, 2003
LEWIS H. CONLEY JR.
 NEW JERSEY LICENSED LAND SURVEYOR NO. 21212
 van note-harvey associates, p.c.
 CONSULTING ENGINEERS, PLANNERS, LAND SURVEYORS
 211 N. MAIN STREET CAPE MAY COURT HOUSE, N.J. 08210

REVISIONS		
DATE	NAME	NO.
SEPT. 2013	LEWIS H. CONLEY JR.	21212



THIS TAX MAP HAS BEEN DRAWN USING COMPUTER AIDED DRAFTING/
 DESIGN (CAD/D) AND COORDINATE GEOMETRY (COGO)

TAX MAP
CITY OF NORTH WILDWOOD
 CAPE MAY COUNTY, NEW JERSEY
 SCALE: AS SHOWN DATE: NOVEMBER, 2013
LEWIS H. CONLEY JR.
 NEW JERSEY LICENSED LAND SURVEYOR NO. 21212
 van note-harvey associates, p.c.
 CONSULTING ENGINEERS, PLANNERS, LAND SURVEYORS
 211 N. MAIN STREET CAPE MAY COURT HOUSE, N.J. 08210

LEGEND
 2 = QUALIFIER C0002

REVISIONS		
DATE	NAME	NO.

SCALE 1" = 30'
 HEREFORD INLET CONDOMINIUMS
 SEE SHEET 60.011 FOR MORE INFORMATION

HEREFORD INLET CONDOMINIUMS

BLOCK NUMBER	LOT NUMBER	UNIT NUMBER	SQ.FT.	FLOOR
1.01	1	R-22	2,350	1ST/2ND/3RD
	2	R-21	2,350	1ST/2ND/3RD
	3	R-20	2,350	1ST/2ND/3RD
	4	R-19	2,350	1ST/2ND/3RD
	5	R-18	2,350	1ST/2ND/3RD
	6	R-17	2,350	1ST/2ND/3RD
	7	R-16	2,350	1ST/2ND/3RD
	8	R-15	2,350	1ST/2ND/3RD
1.02	1	R-14	2,350	1ST/2ND/3RD
	2	R-13	2,350	1ST/2ND/3RD
	3	R-12	2,350	1ST/2ND/3RD
	4	R-11	2,350	1ST/2ND/3RD
	5	R-10	2,350	1ST/2ND/3RD
	6	R-9	2,350	1ST/2ND/3RD
	7	R-8	2,350	1ST/2ND/3RD
	8	R-7	2,350	1ST/2ND/3RD
1.03	1	R-6	2,350	1ST/2ND/3RD
	2	R-5	2,350	1ST/2ND/3RD
	3	R-4	2,350	1ST/2ND/3RD
	4	R-3	2,350	1ST/2ND/3RD
	5	R-2	2,350	1ST/2ND/3RD
	6	R-1	2,350	1ST/2ND/3RD
1.04	1	C-1	-	1ST/2ND

HEREFORD INLET CONDOMINIUMS

BLOCK NUMBER	LOT NUMBER	UNIT NUMBER	SQ.FT.
1.05	1	BS-1	200
	2	BS-2	200
	3	BS-3	200
	4	BS-4	200
	5	BS-5	200
	6	BS-6	200
	7	BS-7	200
	8	BS-8	200
	9	BS-9	200
	10	BS-10	200
	11	BS-11	200
	12	BS-12	200
	13	BS-13	200
	14	BS-14	200
	15	BS-15	200
	16	BS-16	200
	17	BS-17	200
	18	BS-18	200
	19	BS-19	200
	20	BS-20	200
	21	BS-21	200
	22	BS-22	200
	23	BS-23	200
	24	BS-24	200
	25	BS-25	200
	26	BS-26	200
	27	BS-27	200
	28	BS-28	200
	29	BS-29	200
	30	BS-30	200
	31	BS-31	200
	32	BS-32	200
	33	BS-33	200
	34	BS-34	200
	35	BS-35	200
	36	BS-36	200
	37	BS-37	200
	38	BS-38	200
	39	BS-39	200
	40	BS-40	200
	41	BS-41	200
	42	BS-42	200
	43	BS-43	200
	44	BS-44	200
	45	BS-45	200
	46	BS-46	200
	47	BS-47	200
	48	BS-48	200
	49	BS-49	200
	50	BS-50	200
	51	BS-51	200
	52	BS-52	200
	53	BS-53	200
	54	BS-54	200
	55	BS-55	200
	56	BS-56	200
	57	BS-57	200
	58	BS-58	200
	59	BS-59	200
	60	BS-60	200
	61	BS-61	200
	62	BS-62	200
	63	BS-63	200
	64	BS-64	200
	65	BS-65	200
	66	BS-66	200
	67	BS-67	200
	68	BS-68	200
	69	BS-69	200
	70	BS-70	200

HEREFORD INLET CONDOMINIUMS

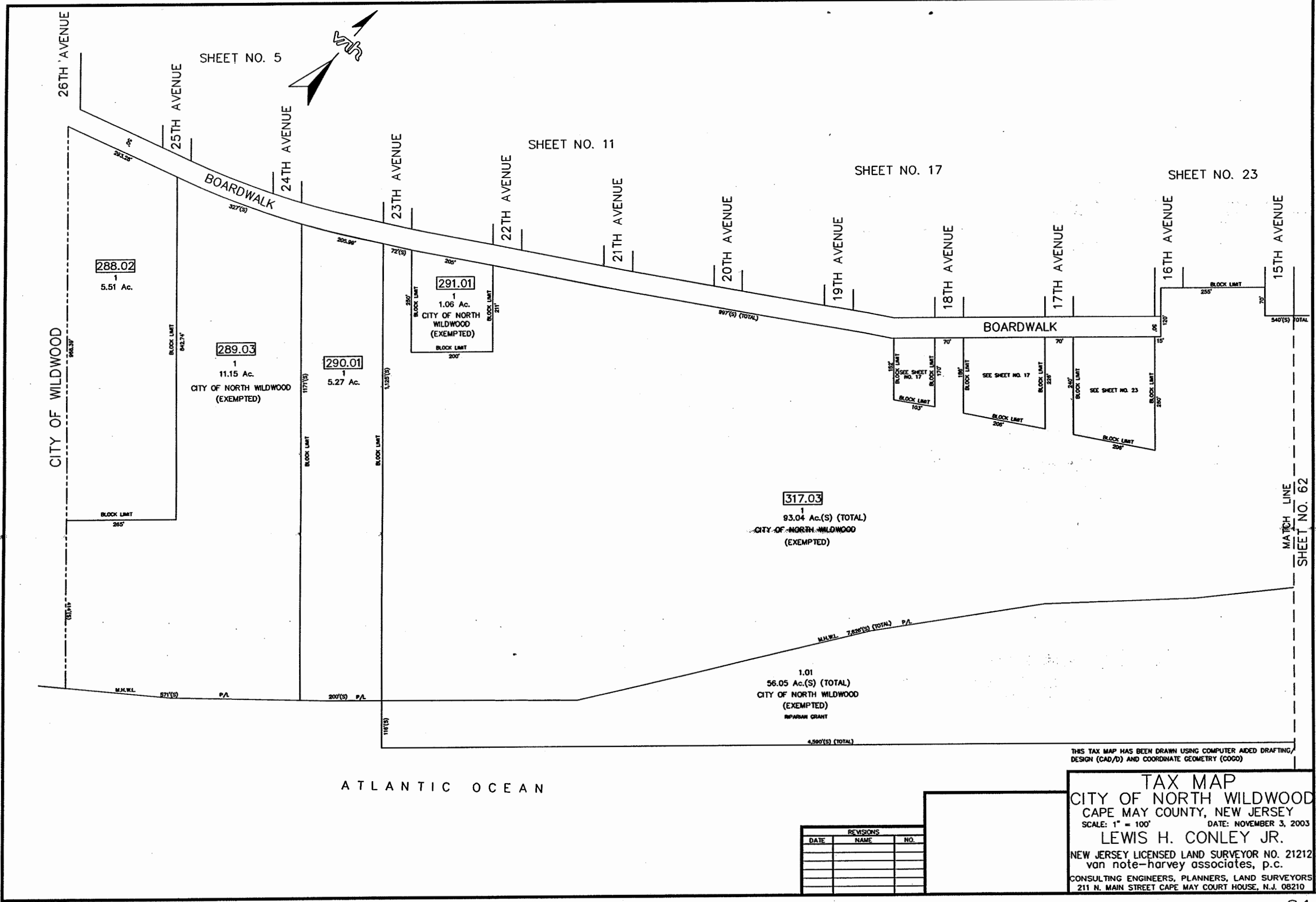
BLOCK NUMBER	LOT NUMBER	UNIT NUMBER	SQ.FT.
1.05	71	BS-71	200
	72	BS-72	200
	73	BS-73	200
	74	BS-74	200
	75	BS-75	200
	76	BS-76	200
	77	BS-77	200
	78	BS-78	200
	79	BS-79	200
	80	BS-80	200
	81	BS-81	200
	82	BS-82	200
	83	BS-83	200
	84	BS-84	200
	85	BS-85	200
	86	BS-86	200
	87	BS-87	200
	88	BS-88	200
	89	BS-89	200
	90	BS-90	200
	91	BS-91	200
	92	BS-92	200
	93	BS-93	200
	94	BS-94	200
	95	BS-95	200
	96	BS-96	200
	97	BS-97	200
	98	BS-98	200
	99	BS-99	200
	100	BS-100	200
	101	BS-101	200
	102	BS-102	200
	103	BS-103	200
	104	BS-104	200
	105	BS-105	200
	106	BS-106	200
	107	BS-107	200
	108	BS-108	200
	109	BS-109	200
	110	BS-110	200
	111	BS-111	200
	112	BS-112	200
	113	BS-113	200
	114	BS-114	200
	115	BS-115	200
	116	BS-116	200
	117	BS-117	200
	118	BS-118	200
	119	BS-119	200
	120	BS-120	200
	121	BS-121	200
	122	BS-122	200
	123	BS-123	200
	124	BS-124	200
	125	BS-125	200
	126	BS-126	200
	127	BS-127	200
	128	BS-128	200
	129	BS-129	200
	130	BS-130	200
	131	BS-131	200
	132	BS-132	200
	133	BS-133	200
	134	BS-134	200
	135	BS-135	200
	136	BS-136	200
	137	BS-137	200
	138	BS-138	200
	139	BS-139	200

THIS TAX MAP HAS BEEN DRAWN USING COMPUTER AIDED DRAFTING/ DESIGN (CAD/D) AND COORDINATE GEOMETRY (COGO)

LEGEND
 ② = QUALIFIER C0002

REVISIONS		
DATE	NAME	NO.

TAX MAP
CITY OF NORTH WILDWOOD
 CAPE MAY COUNTY, NEW JERSEY
 SCALE: AS SHOWN DATE: NOVEMBER, 2013
LEWIS H. CONLEY JR.
 NEW JERSEY LICENSED LAND SURVEYOR NO. 21212
 van note-harvey associates, p.c.
 CONSULTING ENGINEERS, PLANNERS, LAND SURVEYORS
 211 N. MAIN STREET CAPE MAY COURT HOUSE, N.J. 08210

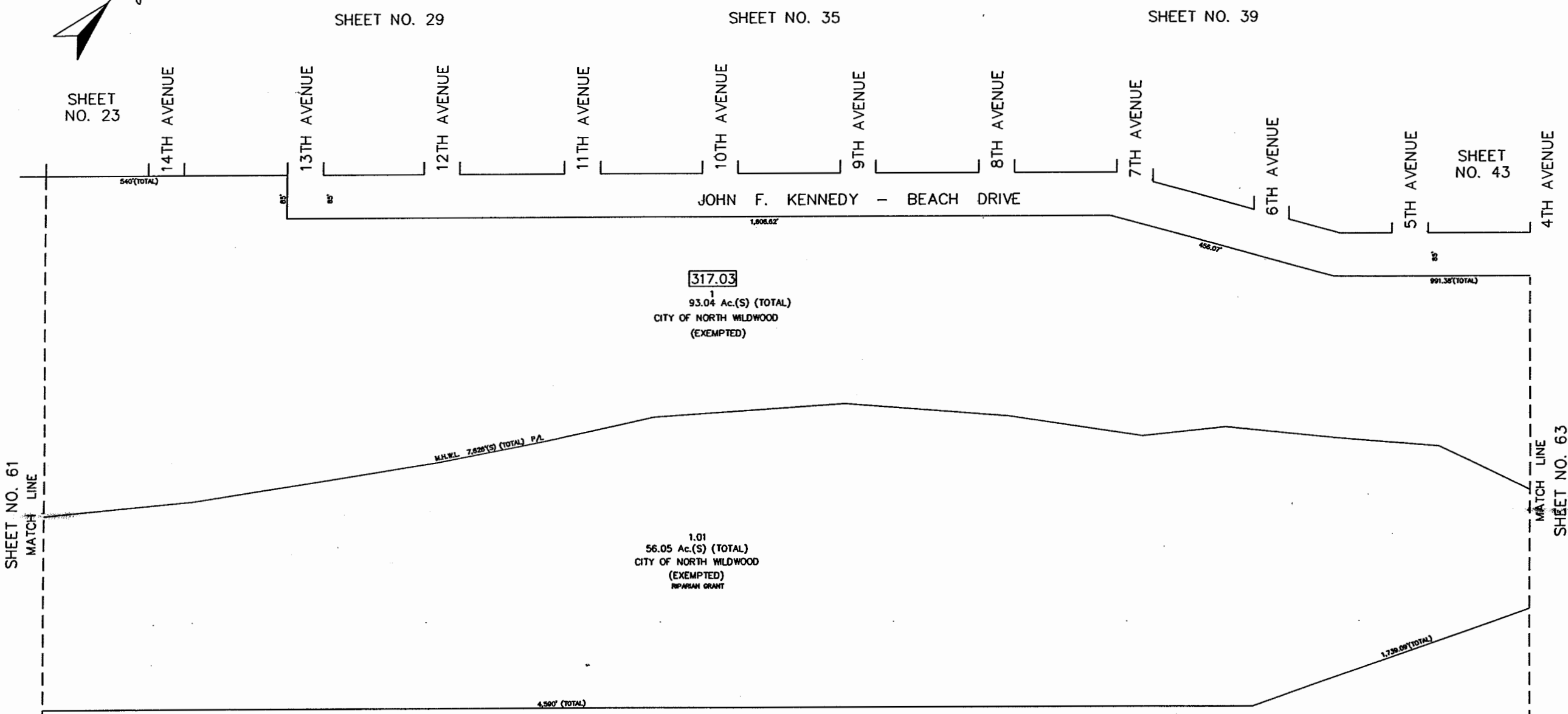



THIS TAX MAP HAS BEEN DRAWN USING COMPUTER AIDED DRAFTING DESIGN (CAD/D) AND COORDINATE GEOMETRY (COGO)

TAX MAP
 CITY OF NORTH WILDWOOD
 CAPE MAY COUNTY, NEW JERSEY
 SCALE: 1" = 100' DATE: NOVEMBER 3, 2003
 LEWIS H. CONLEY JR.
 NEW JERSEY LICENSED LAND SURVEYOR NO. 21212
 van note-harvey associates, p.c.
 CONSULTING ENGINEERS, PLANNERS, LAND SURVEYORS
 211 N. MAIN STREET CAPE MAY COURT HOUSE, N.J. 08210

REVISIONS		
DATE	NAME	NO.

ATLANTIC OCEAN



ATLANTIC OCEAN

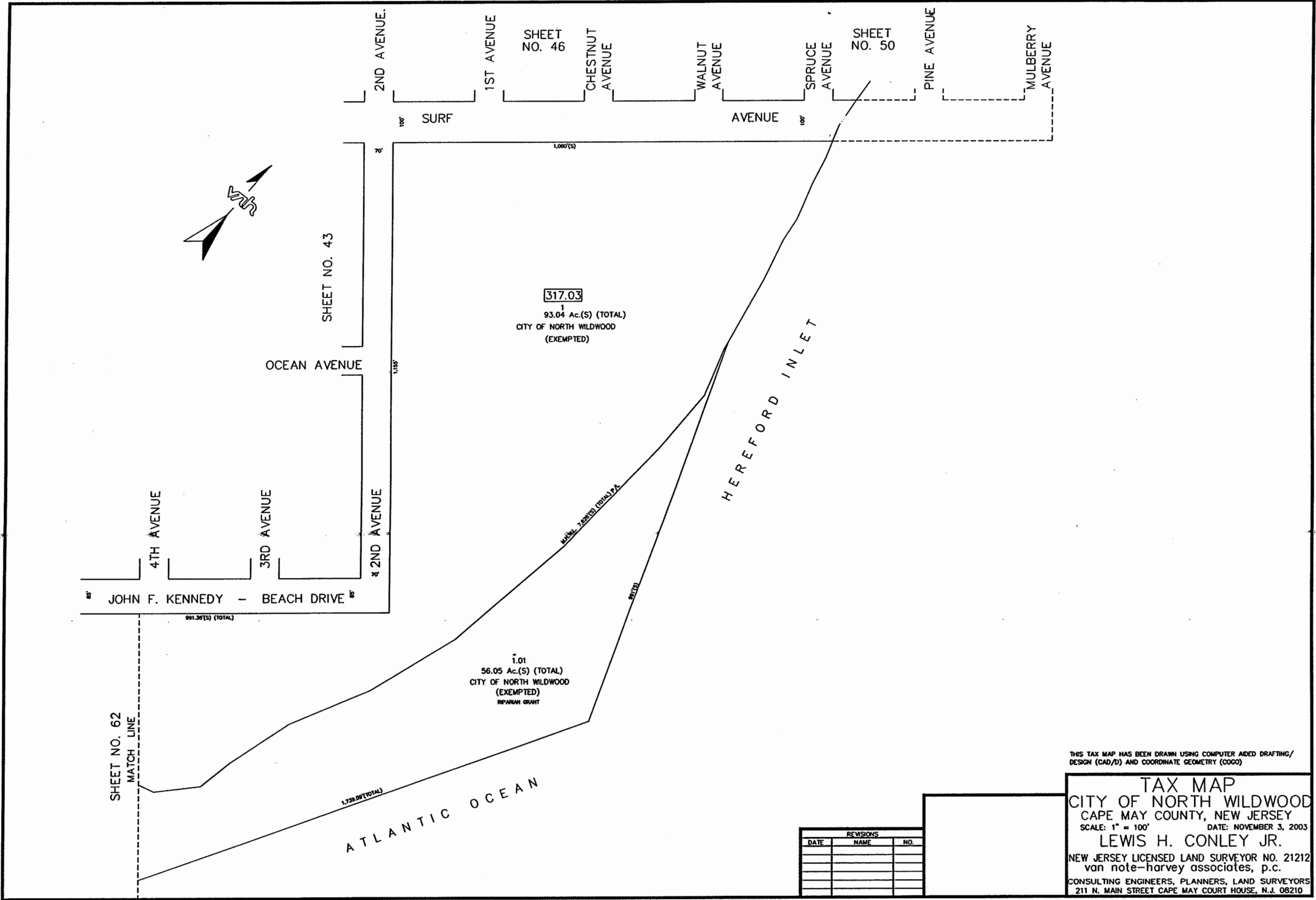
SHEET NO. 61
MATCH LINE

MATCH LINE
SHEET NO. 63

THIS TAX MAP HAS BEEN DRAWN USING COMPUTER AIDED DRAFTING/
DESIGN (CAD/D) AND COORDINATE GEOMETRY (COGO)

TAX MAP
CITY OF NORTH WILDWOOD
 CAPE MAY COUNTY, NEW JERSEY
 SCALE: 1" = 100' DATE: NOVEMBER 3, 2003
LEWIS H. CONLEY JR.
 NEW JERSEY LICENSED LAND SURVEYOR NO. 21212
 van note-harvey associates, p.c.
 CONSULTING ENGINEERS, PLANNERS, LAND SURVEYORS
 211 N. MAIN STREET CAPE MAY COURT HOUSE, N.J. 08210


REVISIONS		
DATE	NAME	NO.



THIS TAX MAP HAS BEEN DRAWN USING COMPUTER AIDED DRAFTING/
 DESIGN (CAD/D) AND COORDINATE GEOMETRY (COCO)

TAX MAP
 CITY OF NORTH WILDWOOD
 CAPE MAY COUNTY, NEW JERSEY
 SCALE: 1" = 100' DATE: NOVEMBER 3, 2003
LEWIS H. CONLEY JR.
 NEW JERSEY LICENSED LAND SURVEYOR NO. 21212
 van note-harvey associates, p.c.
 CONSULTING ENGINEERS, PLANNERS, LAND SURVEYORS
 211 N. MAIN STREET CAPE MAY COURT HOUSE, N.J. 08210

REVISIONS		
DATE	NAME	NO.

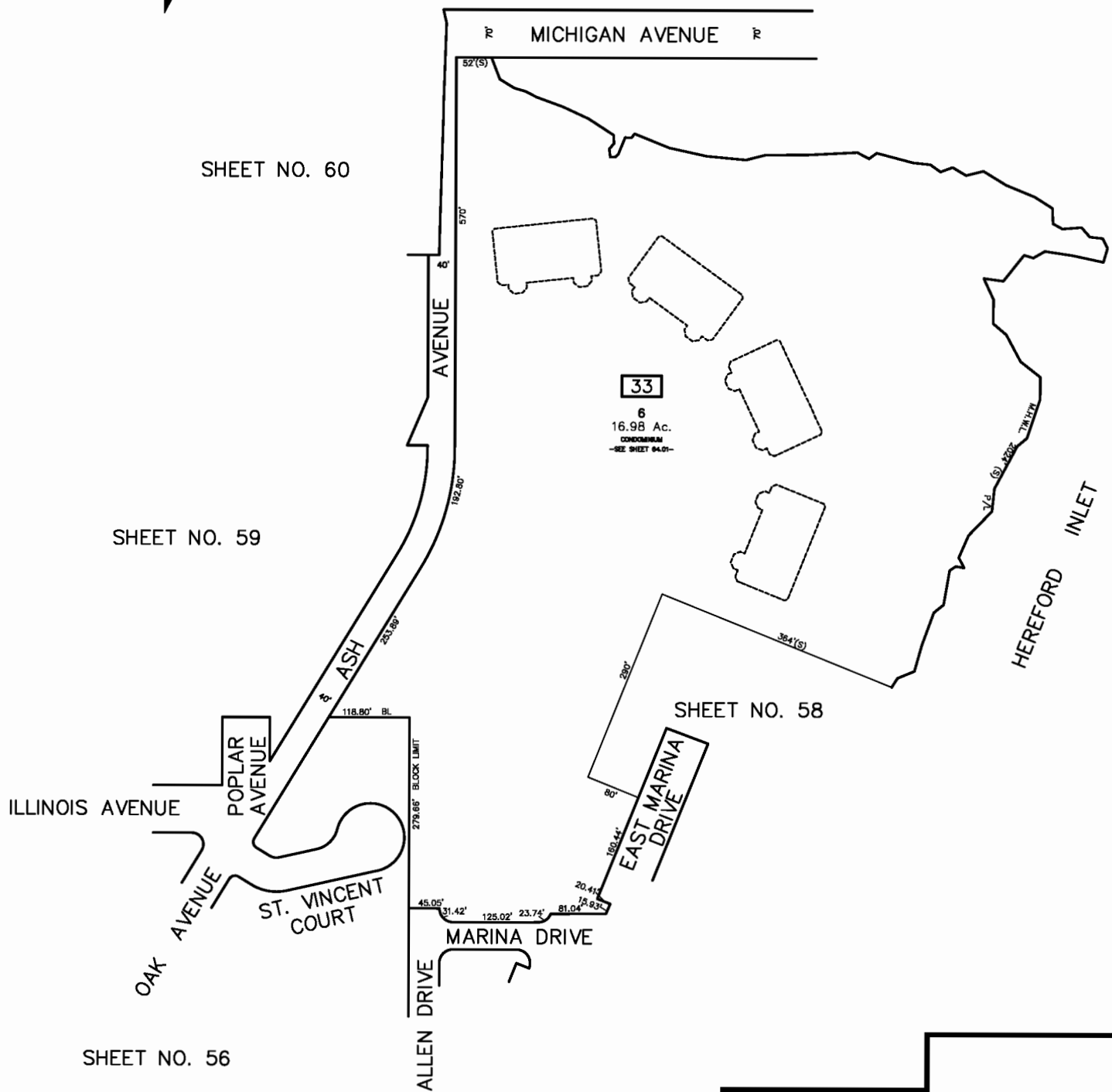


SHEET NO. 60

SHEET NO. 60

SHEET NO. 59

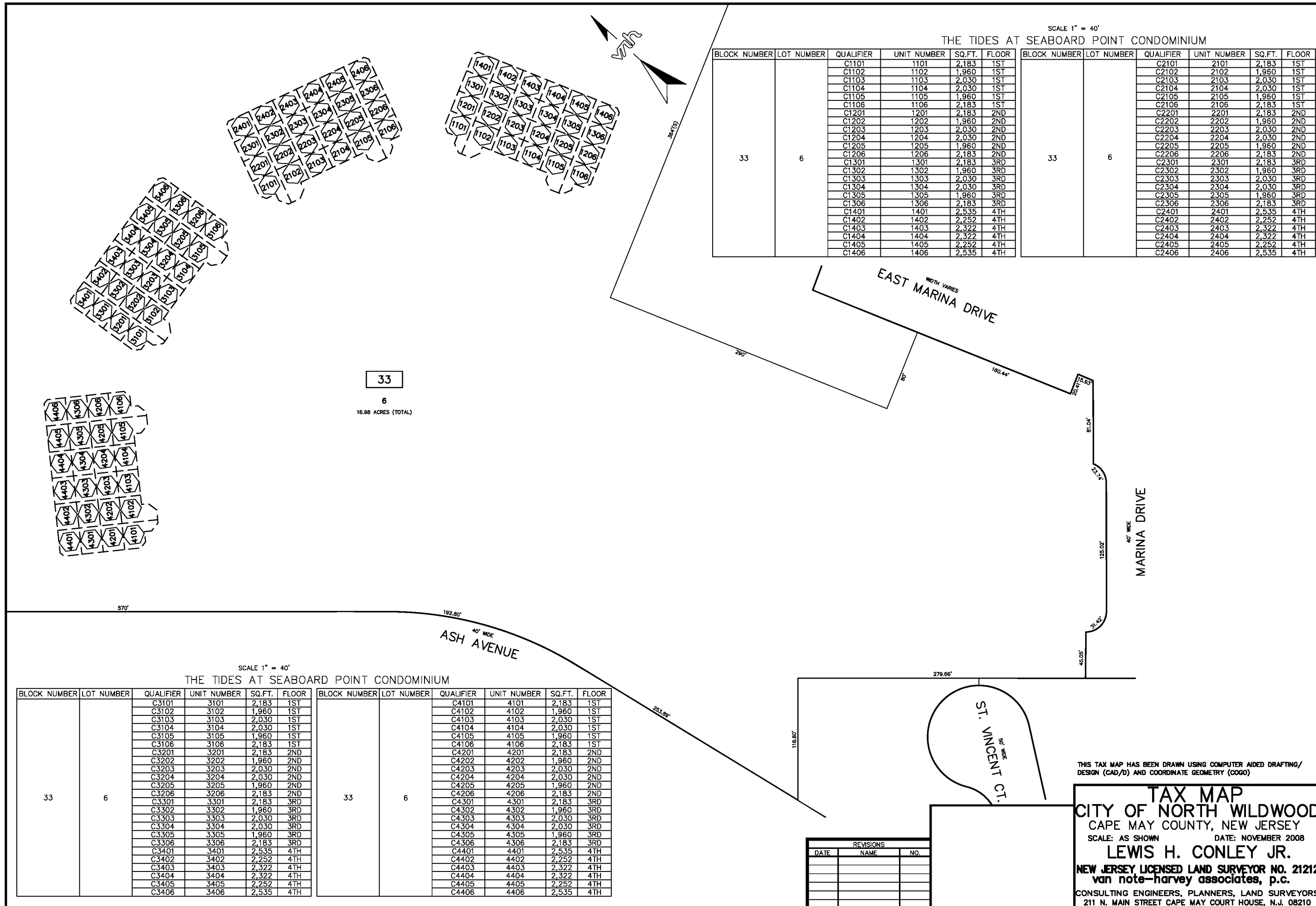
SHEET NO. 56



THIS TAX MAP HAS BEEN DRAWN USING COMPUTER AIDED DRAFTING/ DESIGN (CAD/D) AND COORDINATE GEOMETRY (COGO)

REVISIONS		
DATE	NAME	NO.
NOV. 2008	LEWIS H. CONLEY JR.	21212

TAX MAP
CITY OF NORTH WILDWOOD
 CAPE MAY COUNTY, NEW JERSEY
 SCALE: 1" = 100' DATE: NOVEMBER 3, 2003
LEWIS H. CONLEY JR.
 NEW JERSEY LICENSED LAND SURVEYOR NO. 21212
 van note-harvey associates, p.c.
 CONSULTING ENGINEERS, PLANNERS, LAND SURVEYORS
 211 N. MAIN STREET CAPE MAY COURT HOUSE, N.J. 08210



SCALE 1" = 40'
THE TIDES AT SEABOARD POINT CONDOMINIUM

BLOCK NUMBER	LOT NUMBER	QUALIFIER	UNIT NUMBER	SQ.FT.	FLOOR	BLOCK NUMBER	LOT NUMBER	QUALIFIER	UNIT NUMBER	SQ.FT.	FLOOR
33	6	C1101	1101	2,183	1ST	33	6	C2101	2101	2,183	1ST
		C1102	1102	1,960	1ST			C2102	2102	1,960	1ST
		C1103	1103	2,030	1ST			C2103	2103	2,030	1ST
		C1104	1104	2,030	1ST			C2104	2104	2,030	1ST
		C1105	1105	1,960	1ST			C2105	2105	1,960	1ST
		C1106	1106	2,183	1ST			C2106	2106	2,183	1ST
		C1201	1201	2,183	2ND			C2201	2201	2,183	2ND
		C1202	1202	1,960	2ND			C2202	2202	1,960	2ND
		C1203	1203	2,030	2ND			C2203	2203	2,030	2ND
		C1204	1204	2,030	2ND			C2204	2204	2,030	2ND
		C1205	1205	1,960	2ND			C2205	2205	1,960	2ND
		C1206	1206	2,183	2ND			C2206	2206	2,183	2ND
		C1301	1301	2,183	3RD			C2301	2301	2,183	3RD
		C1302	1302	1,960	3RD			C2302	2302	1,960	3RD
		C1303	1303	2,030	3RD			C2303	2303	2,030	3RD
		C1304	1304	2,030	3RD			C2304	2304	2,030	3RD
		C1305	1305	1,960	3RD			C2305	2305	1,960	3RD
		C1306	1306	2,183	3RD			C2306	2306	2,183	3RD
		C1401	1401	2,535	4TH			C2401	2401	2,535	4TH
		C1402	1402	2,252	4TH			C2402	2402	2,252	4TH
		C1403	1403	2,322	4TH			C2403	2403	2,322	4TH
		C1404	1404	2,322	4TH			C2404	2404	2,322	4TH
		C1405	1405	2,252	4TH			C2405	2405	2,252	4TH
		C1406	1406	2,535	4TH			C2406	2406	2,535	4TH

33

6
16.98 ACRES (TOTAL)

SCALE 1" = 40'
THE TIDES AT SEABOARD POINT CONDOMINIUM

BLOCK NUMBER	LOT NUMBER	QUALIFIER	UNIT NUMBER	SQ.FT.	FLOOR	BLOCK NUMBER	LOT NUMBER	QUALIFIER	UNIT NUMBER	SQ.FT.	FLOOR
33	6	C3101	3101	2,183	1ST	33	6	C4101	4101	2,183	1ST
		C3102	3102	1,960	1ST			C4102	4102	1,960	1ST
		C3103	3103	2,030	1ST			C4103	4103	2,030	1ST
		C3104	3104	2,030	1ST			C4104	4104	2,030	1ST
		C3105	3105	1,960	1ST			C4105	4105	1,960	1ST
		C3106	3106	2,183	1ST			C4106	4106	2,183	1ST
		C3201	3201	2,183	2ND			C4201	4201	2,183	2ND
		C3202	3202	1,960	2ND			C4202	4202	1,960	2ND
		C3203	3203	2,030	2ND			C4203	4203	2,030	2ND
		C3204	3204	2,030	2ND			C4204	4204	2,030	2ND
		C3205	3205	1,960	2ND			C4205	4205	1,960	2ND
		C3206	3206	2,183	2ND			C4206	4206	2,183	2ND
		C3301	3301	2,183	3RD			C4301	4301	2,183	3RD
		C3302	3302	1,960	3RD			C4302	4302	1,960	3RD
		C3303	3303	2,030	3RD			C4303	4303	2,030	3RD
		C3304	3304	2,030	3RD			C4304	4304	2,030	3RD
		C3305	3305	1,960	3RD			C4305	4305	1,960	3RD
		C3306	3306	2,183	3RD			C4306	4306	2,183	3RD
		C3401	3401	2,535	4TH			C4401	4401	2,535	4TH
		C3402	3402	2,252	4TH			C4402	4402	2,252	4TH
		C3403	3403	2,322	4TH			C4403	4403	2,322	4TH
		C3404	3404	2,322	4TH			C4404	4404	2,322	4TH
		C3405	3405	2,252	4TH			C4405	4405	2,252	4TH
		C3406	3406	2,535	4TH			C4406	4406	2,535	4TH

REVISIONS		
DATE	NAME	NO.

THIS TAX MAP HAS BEEN DRAWN USING COMPUTER AIDED DRAFTING/ DESIGN (CAD/D) AND COORDINATE GEOMETRY (COGO)

TAX MAP
CITY OF NORTH WILDWOOD
 CAPE MAY COUNTY, NEW JERSEY
 SCALE: AS SHOWN DATE: NOVEMBER 2008
LEWIS H. CONLEY JR.
 NEW JERSEY LICENSED LAND SURVEYOR NO. 21212
 van note-harvey associates, p.c.
 CONSULTING ENGINEERS, PLANNERS, LAND SURVEYORS
 211 N. MAIN STREET CAPE MAY COURT HOUSE, N.J. 08210