

No.	Revision	Date
1.	PER CITY OF ALEXANDRIA COMMENTS	04/26/22

PROGRAMMING AND PLANNING
CIVIL ENGINEERING
LANDSCAPE ARCHITECTURE
SURVEY AND MAPPING
SECURITY CONSULTING

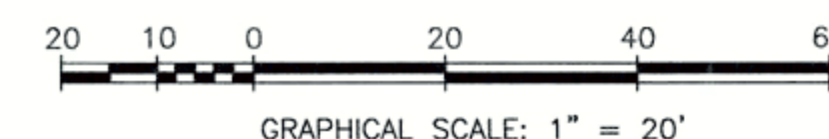
Gordon
4501 Daly Drive
Chantilly, VA 20151
Phone: 703-263-1900
www.gordonus.com



PLAT SHOWING
TOPOGRAPHICAL
SURVEY
OF
ALEXANDRIA WATERFRONT IMPROVEMENTS

SCALE: 1" = 20'
DATE: 12/9/2021
3560-0101
GR III
3560-0101_T002
SHEET 39 OF 57

VIRGINIA COORDINATE SYSTEM NAD 83




No.	Revision	Date
1.	PER CITY OF ALEXANDRIA COMMENTS	04/26/22

PROGRAMMING AND PLANNING
 CIVIL ENGINEERING
 LANDSCAPE ARCHITECTURE
 SURVEY AND MAPPING
 SECURITY CONSULTING

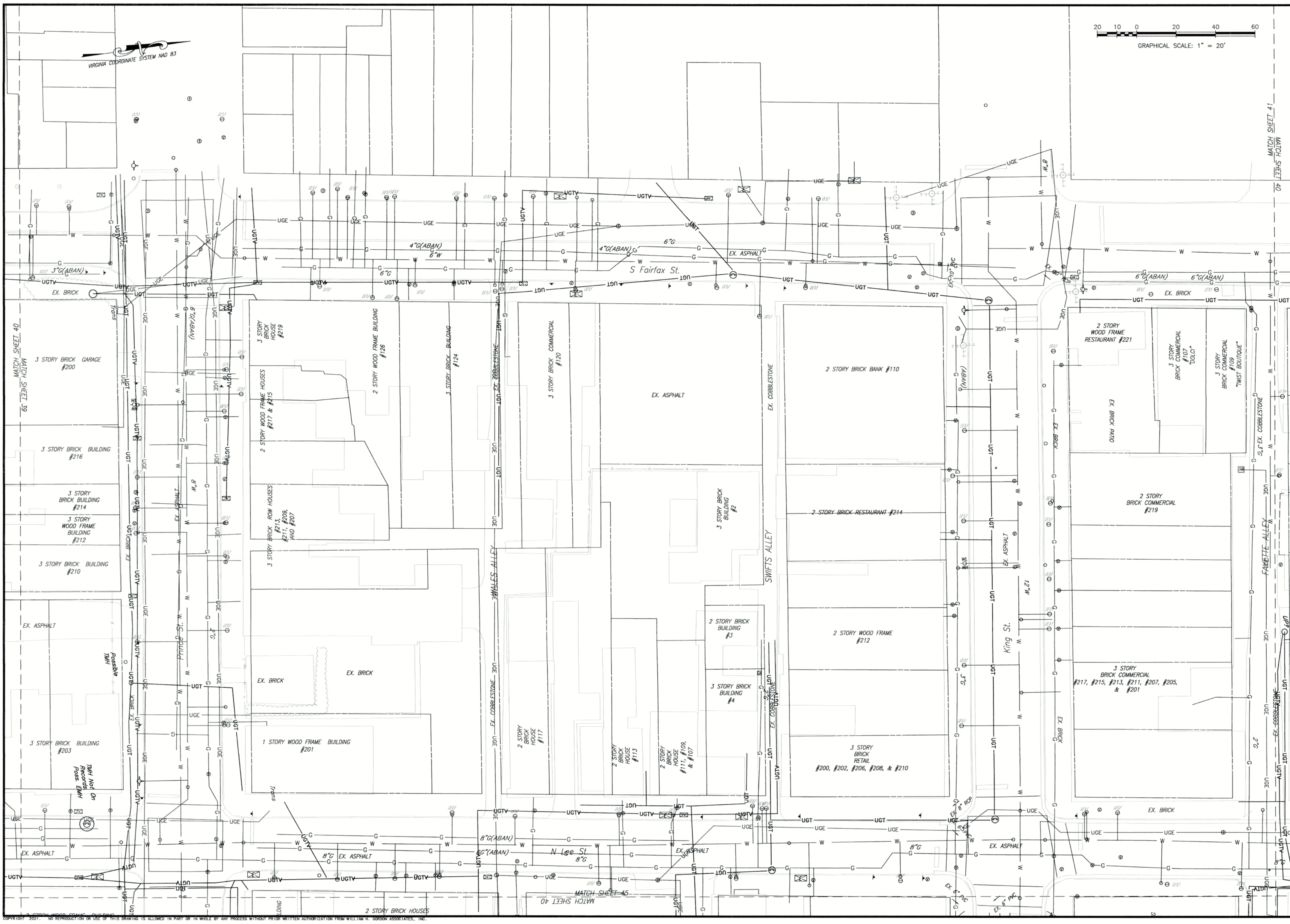
Gordon

4501 Daly Drive
 Chantilly, VA 20151
 Phone: 703-263-1900
 www.gordonus.com

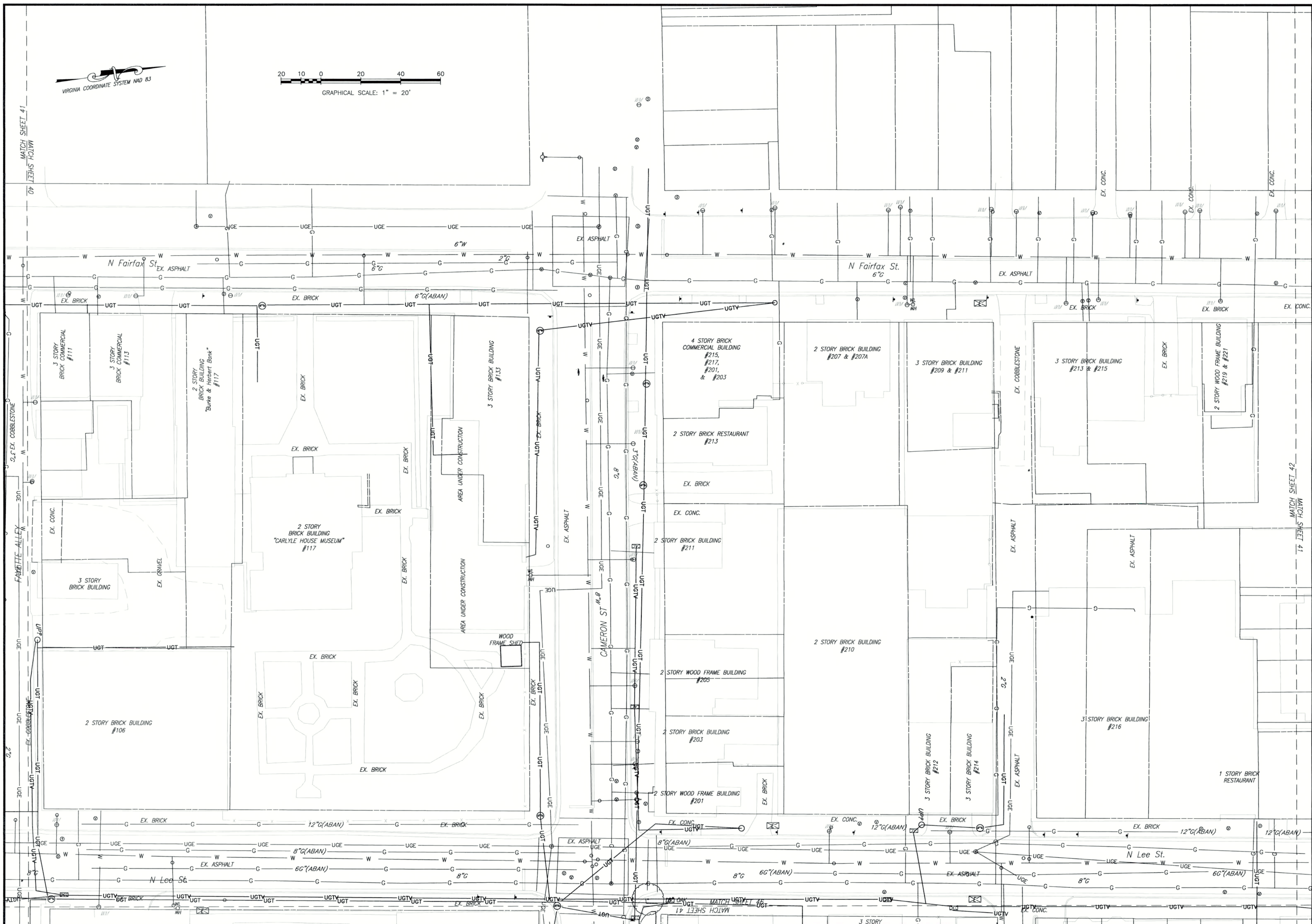


PLAT SHOWING
TOPOGRAPHICAL SURVEY
 OF
ALEXANDRIA WATERFRONT IMPROVEMENTS

SCALE: 1" = 20'
 DATE: 12/9/2021
 3560-0101
 GR III
 3560-0101_T002
SHEET 40 OF 57



COPYRIGHT © 2021. NO REPRODUCTION OR USE OF THIS DRAWING IS ALLOWED IN PART OR IN WHOLE BY ANY PROCESS WITHOUT PRIOR WRITTEN AUTHORIZATION FROM WILLIAM H. GORDON ASSOCIATES, INC.



MATCH SHEET 41

MATCH SHEET 42

No.	Revision	Date
1.	PER CITY OF ALEXANDRIA COMMENTS	04/26/22

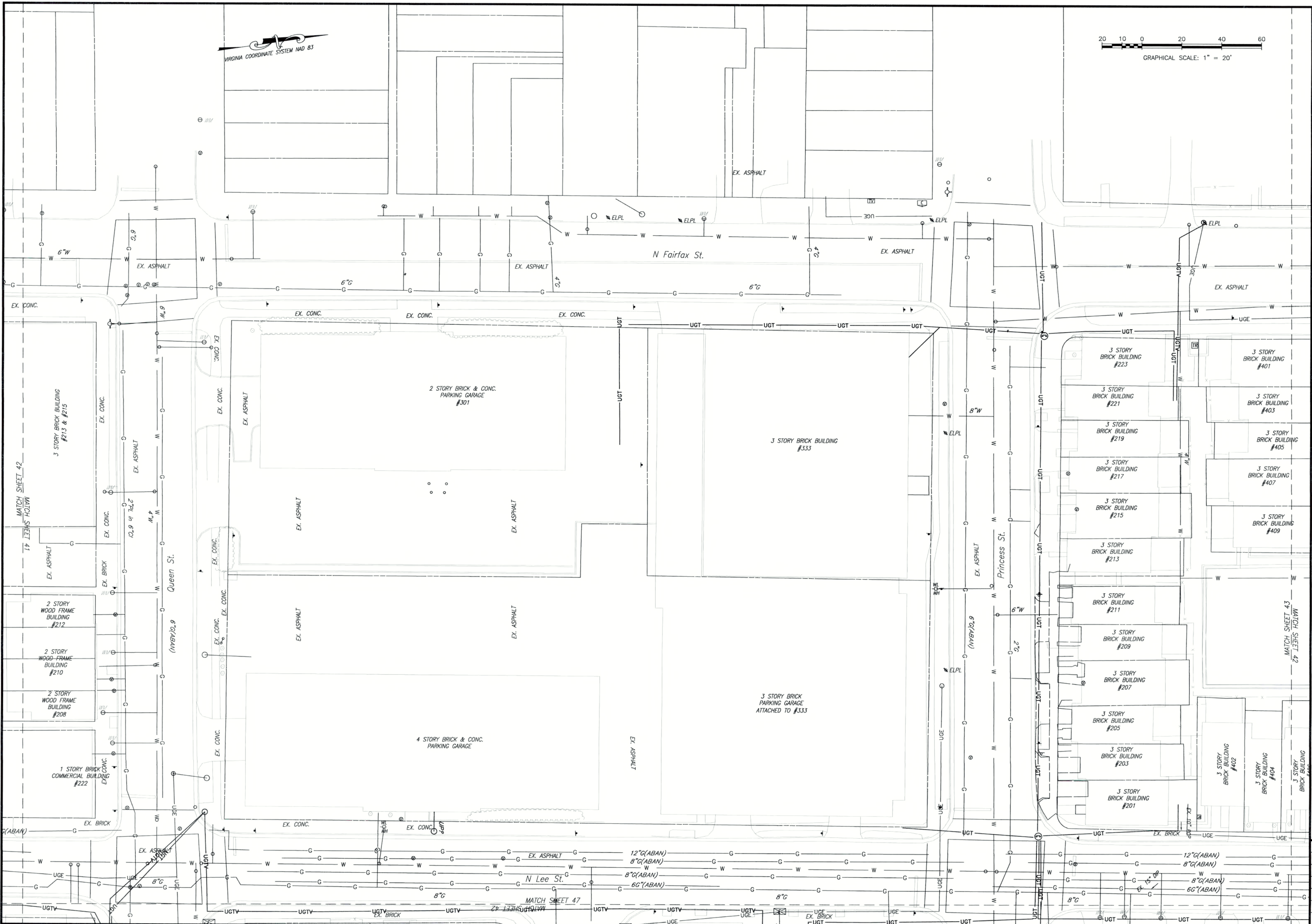
Gordon
 PROGRAMMING AND PLANNING
 CIVIL ENGINEERING
 LANDSCAPE ARCHITECTURE
 SURVEY AND MAPPING
 SECURITY CONSULTING
 4501 Daly Drive
 Chantilly, VA 20151
 Phone: 703-263-1900
 www.gordonus.com



PLAT SHOWING
TOPOGRAPHICAL SURVEY
ALEXANDRIA WATERFRONT IMPROVEMENTS

SCALE: 1" = 20'
 DATE: 12/9/2021
 3560-0101
 GR III
 3560-0101_T002
 SHEET 41 OF 57

VIRGINIA COORDINATE SYSTEM NAD 83



No.	Revision	Date
1.	PER CITY OF ALEXANDRIA COMMENTS	04/26/22

PROGRAMMING AND PLANNING
 CIVIL ENGINEERING
 LANDSCAPE ARCHITECTURE
 PLANNING AND DESIGN
 SECURITY CONSULTING



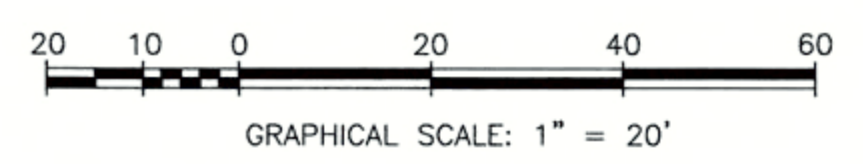
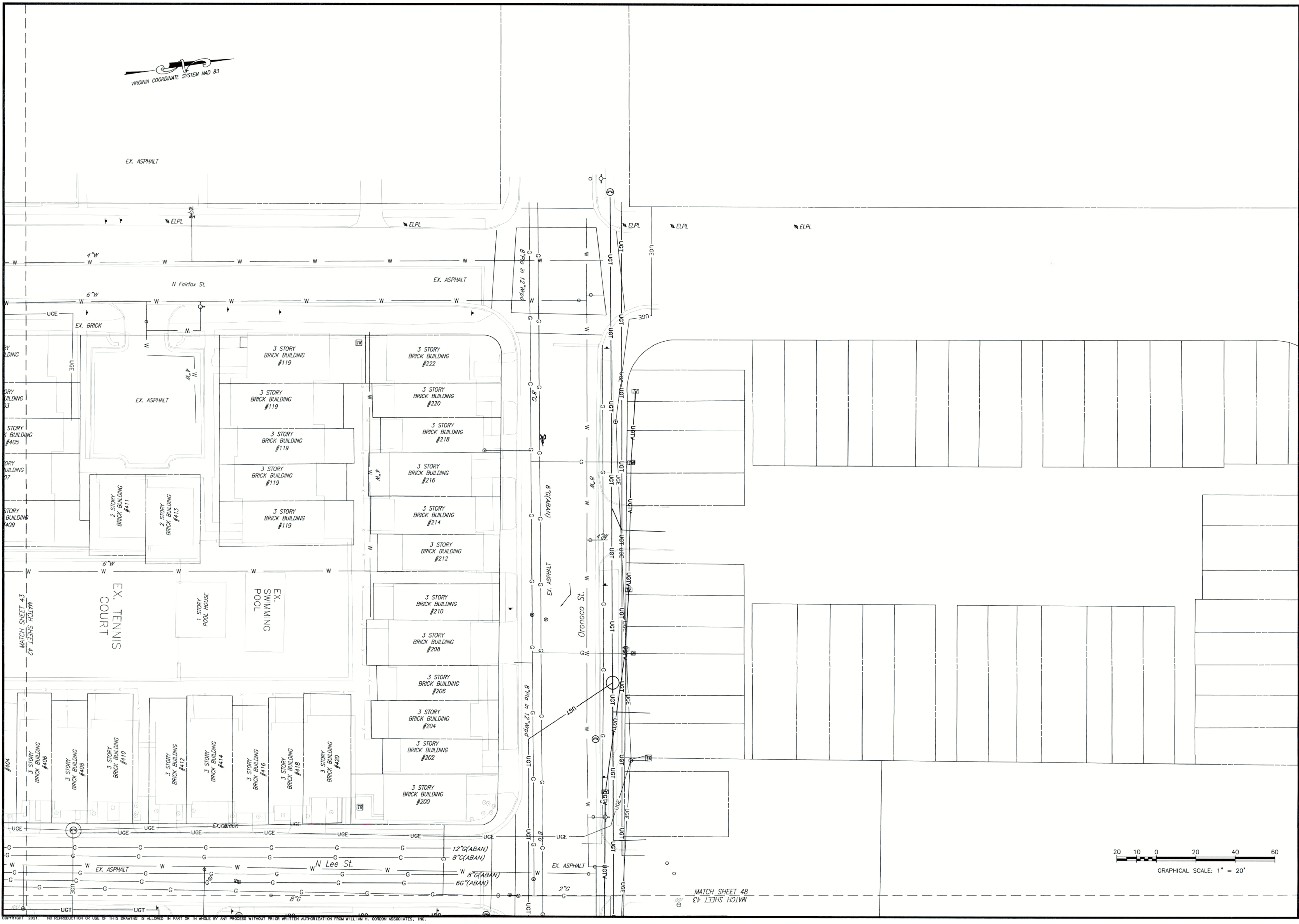
PLAT SHOWING
 TOPOGRAPHICAL
 SURVEY
 OF
ALEXANDRIA WATERFRONT IMPROVEMENTS

SCALE: 1" = 20'
 DATE: 12/9/2021
 3560-0101
 GR III
 3560-0101_T002
SHEET 42 OF 57

COPYRIGHT 2021. NO REPRODUCTION OR USE OF THIS DRAWING IS ALLOWED IN PART OR IN WHOLE BY ANY PROCESS WITHOUT PRIOR WRITTEN AUTHORIZATION FROM WILLIAM H. GORDON ASSOCIATES, INC.



EX. ASPHALT



No.	Revision	Date
1.	PER CITY OF ALEXANDRIA COMMENTS	04/26/22

PROGRAMMING AND PLANNING
 CIVIL ENGINEERING
 LANDSCAPE ARCHITECTURE
 SURVEY AND MAPPING
 SECURITY CONSULTING

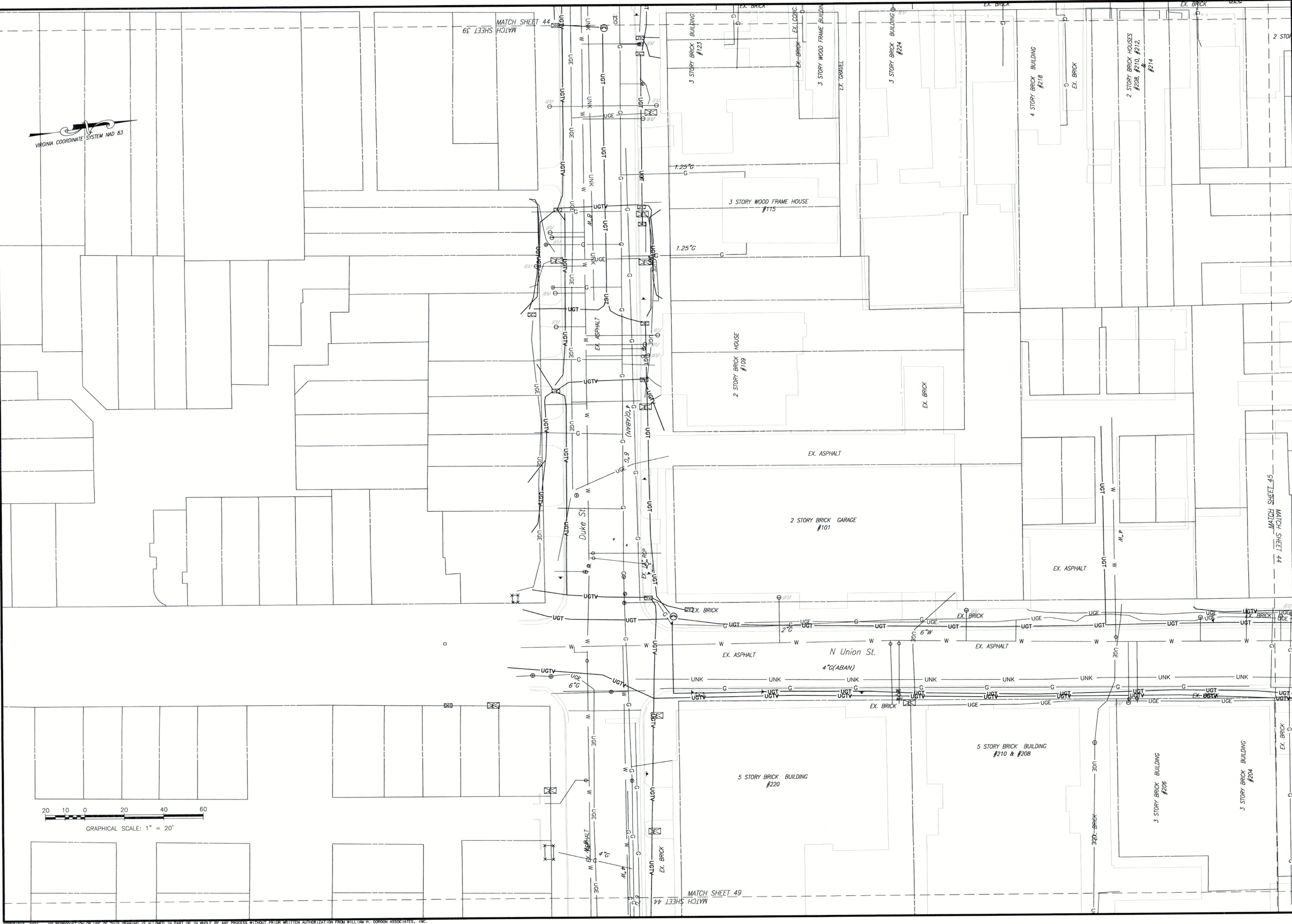
Gordon
 4501 Daly Drive
 Chantilly, VA, 20151
 Phone: 703-263-1900
 www.gordonus.com



PLAT SHOWING
TOPOGRAPHICAL SURVEY
 OF
ALEXANDRIA WATERFRONT IMPROVEMENTS

SCALE: 1" = 20'
 DATE: 12/9/2021
 3560-0101
 GR III
 3560-0101_T002
 SHEET 43 OF 57

VIRGINIA COORDINATE SYSTEM NAD 83



No.	Revision	Date
1.	PER CITY OF ALEXANDRIA COMMENTS	04/26/22

PROGRAMMING AND PLANNING
 CIVIL ENGINEERING
 LANDSCAPE ARCHITECTURE
 SURVEY AND MAPPING
 SECURITY CONSULTING

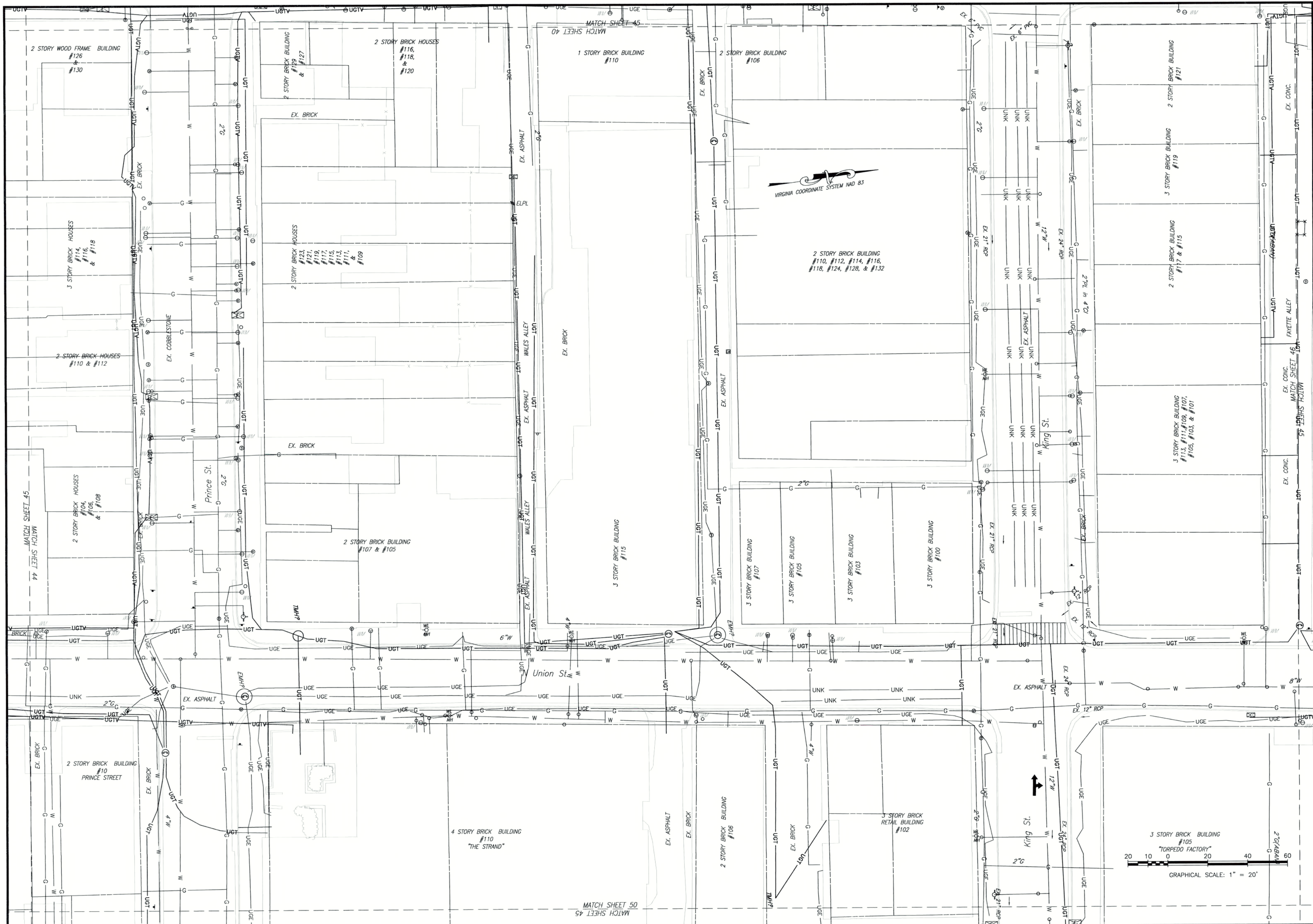
Gordon
 4501 Daly Drive
 Chantilly, VA 20151
 Phone: 703-263-1900
 www.gordon.us.com



PLAT SHOWING
TOPOGRAPHICAL SURVEY
 OF
ALEXANDRIA WATERFRONT IMPROVEMENTS

SCALE: 1" = 20'
 DATE: 12/9/2021
 3560-0101

GR III
 3560-0101_T002
 SHEET 44 OF 57

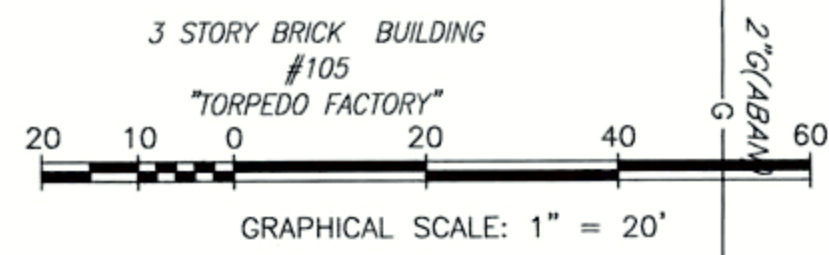


Date	04/26/22
Revision	
No.	1
PER CITY OF ALEXANDRIA COMMENTS	

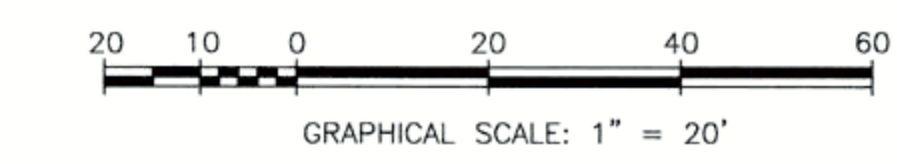
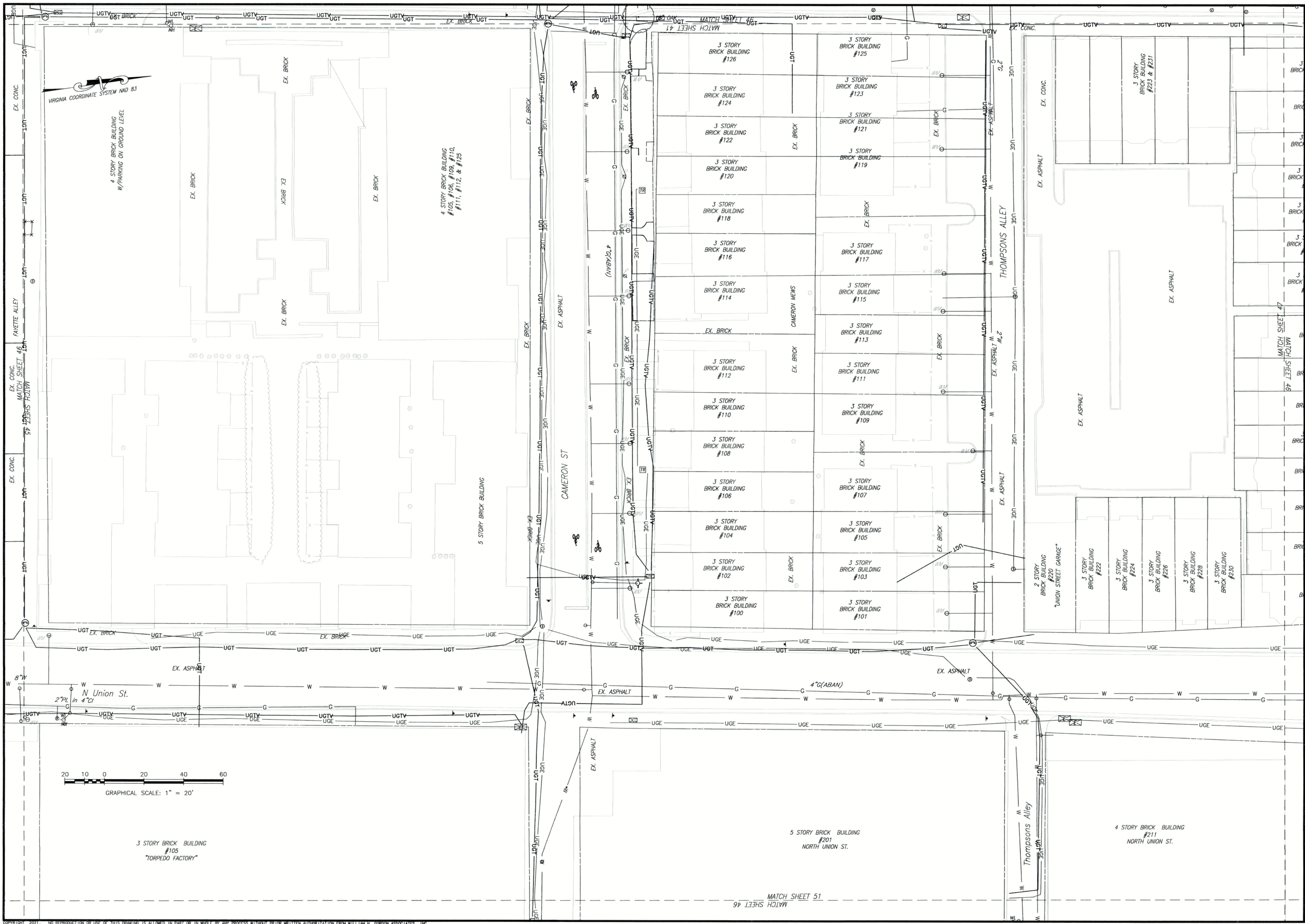
Gordon
 PROGRAMMING AND PLANNING
 CIVIL ENGINEERING
 LANDSCAPE ARCHITECTURE
 SURVEY AND MAPPING
 SECURITY CONSULTING
 4501 Daly Drive
 Chantilly, VA 20151
 Phone: 703-263-1900
 www.gordon.us.com



PLAT SHOWING
TOPOGRAPHICAL SURVEY
 OF
ALEXANDRIA WATERFRONT IMPROVEMENTS
 SCALE: 1" = 20'
 DATE: 12/9/2021
 3560-0101
 GR III
 3560-0101_T002
SHEET 45 OF 57



COPYRIGHT 2021. NO REPRODUCTION OR USE OF THIS DRAWING IS ALLOWED IN PART OR IN WHOLE BY ANY PROCESS WITHOUT PRIOR WRITTEN AUTHORIZATION FROM WILLIAM H. GORDON ASSOCIATES, INC.



3 STORY BRICK BUILDING #105 "TORPEDO FACTORY"


5 STORY BRICK BUILDING #201 NORTH UNION ST.

4 STORY BRICK BUILDING #211 NORTH UNION ST.

No.	Revision	Date
1.	PER CITY OF ALEXANDRIA COMMENTS	04/26/22

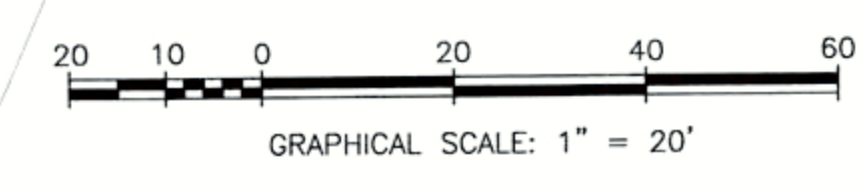
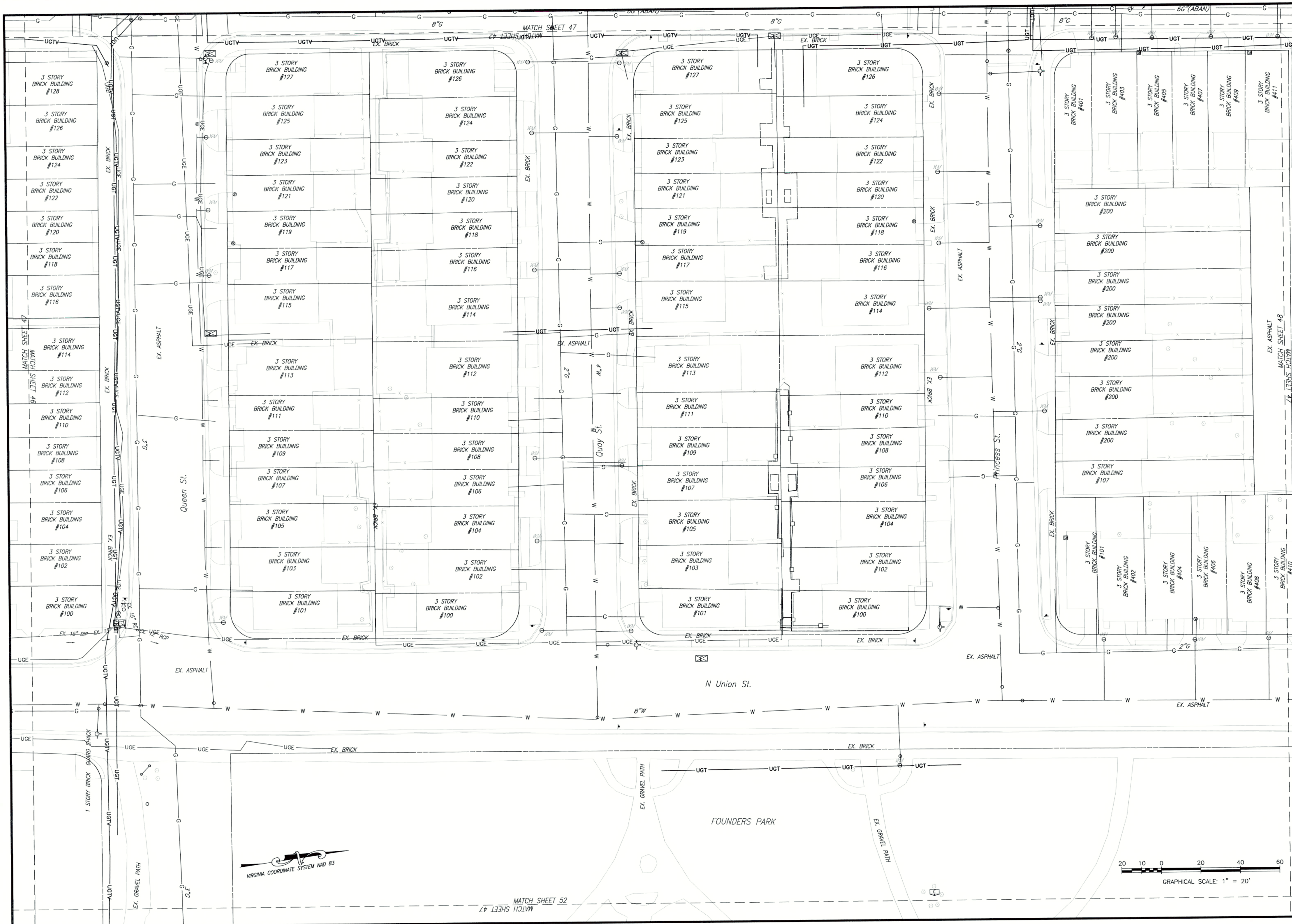
PROGRAMMING AND PLANNING
 CIVIL ENGINEERING
 LANDSCAPE ARCHITECTURE
 SURVEYING
 SECURITY CONSULTING

Gordon
 4501 Daly Drive
 Chantilly, VA 20151
 Phone: 703-263-1900
 www.gordonus.com




PLAT SHOWING
 TOPOGRAPHICAL SURVEY OF
 ALEXANDRIA WATERFRONT IMPROVEMENTS

SCALE: 1" = 20'
 DATE: 12/9/2021
 3560-0101
 GR III
 3560-0101_T002
 SHEET 46 OF 57



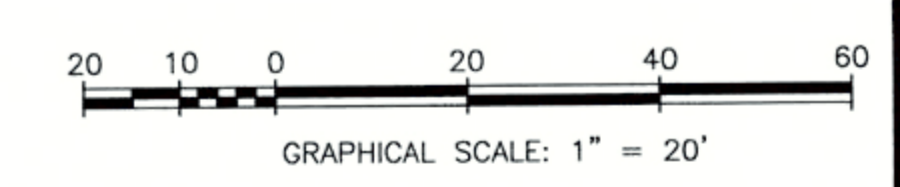
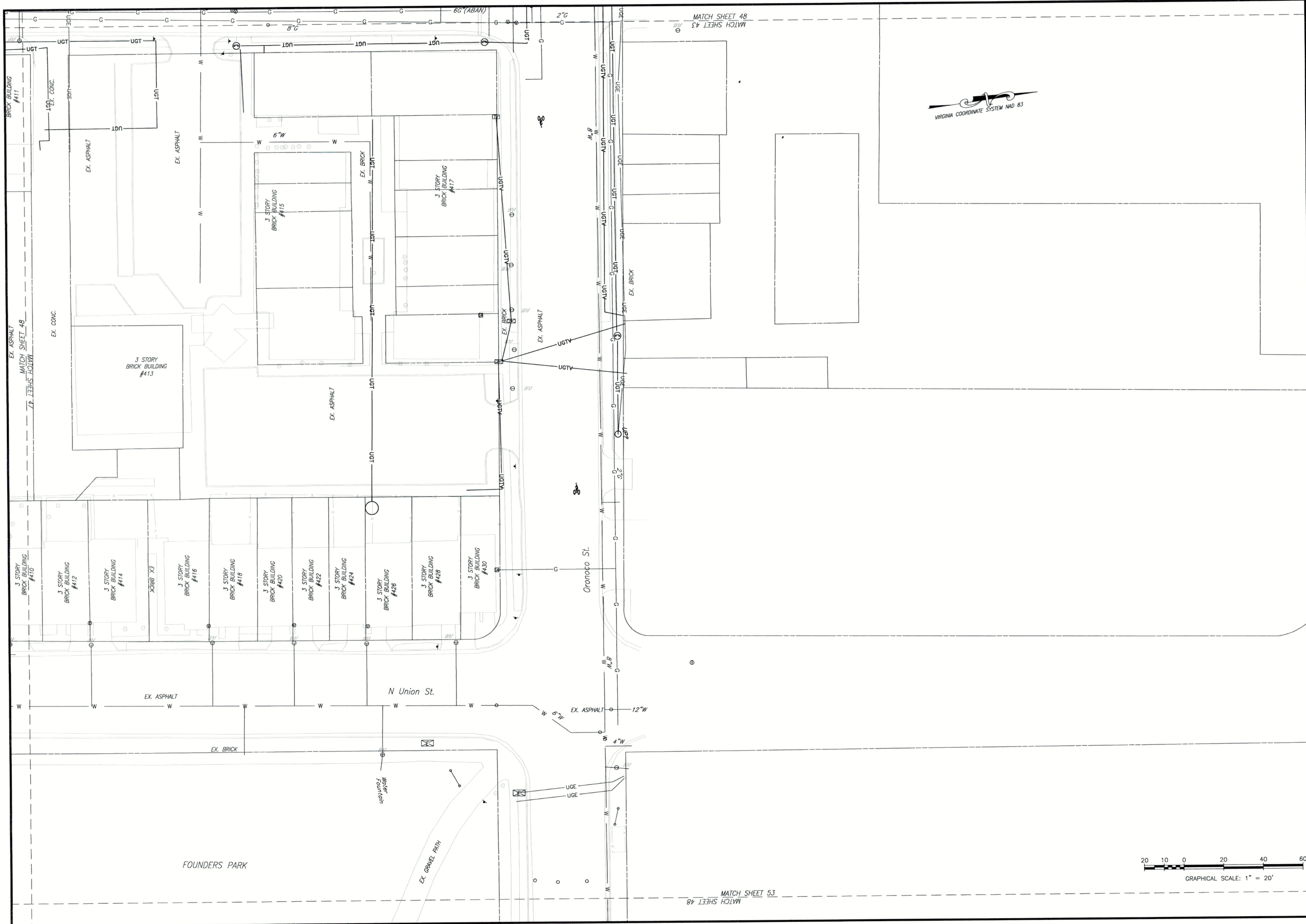
Date	04/26/22
Revision	
No.	1
PEP CITY OF ALEXANDRIA COMMENTS	

Gordon
 PROGRAMMING AND PLANNING
 CIVIL ENGINEERING
 LANDSCAPE ARCHITECTURE
 SURVEY AND MAPPING
 SECURITY CONSULTING
 4501 Daly Drive
 Chantilly, VA 20151
 Phone: 703-263-1900
 www.gordon.us.com



PLAT SHOWING
TOPOGRAPHICAL SURVEY
ALEXANDRIA WATERFRONT IMPROVEMENTS
 SCALE: 1" = 20'
 DATE: 12/9/2021
 3560-0101
 GR III
 3560-0101_T002
SHEET 47 OF 57


© COPYRIGHT 2021. NO REPRODUCTION OR USE OF THIS DRAWING IS ALLOWED IN PART OR IN WHOLE BY ANY PROCESS WITHOUT PRIOR WRITTEN AUTHORIZATION FROM WILLIAM H. GORDON ASSOCIATES, INC.



No.	Revision	Date
1.	PER CITY OF ALEXANDRIA COMMENTS	04/26/22

Gordon
 PROGRAMMING AND PLANNING
 CIVIL ENGINEERING
 LANDSCAPE ARCHITECTURE
 SURVEY AND MAPPING
 SECURITY CONSULTING

4501 Daly Drive
 Chantilly, VA 20151
 Phone: 703-263-1900
 www.gordon.us.com



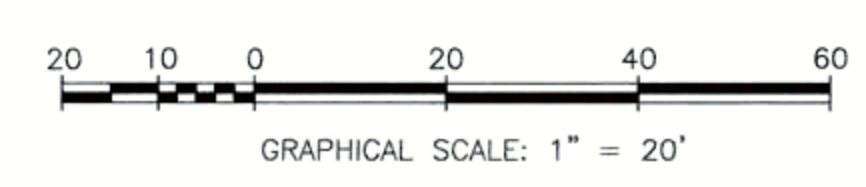
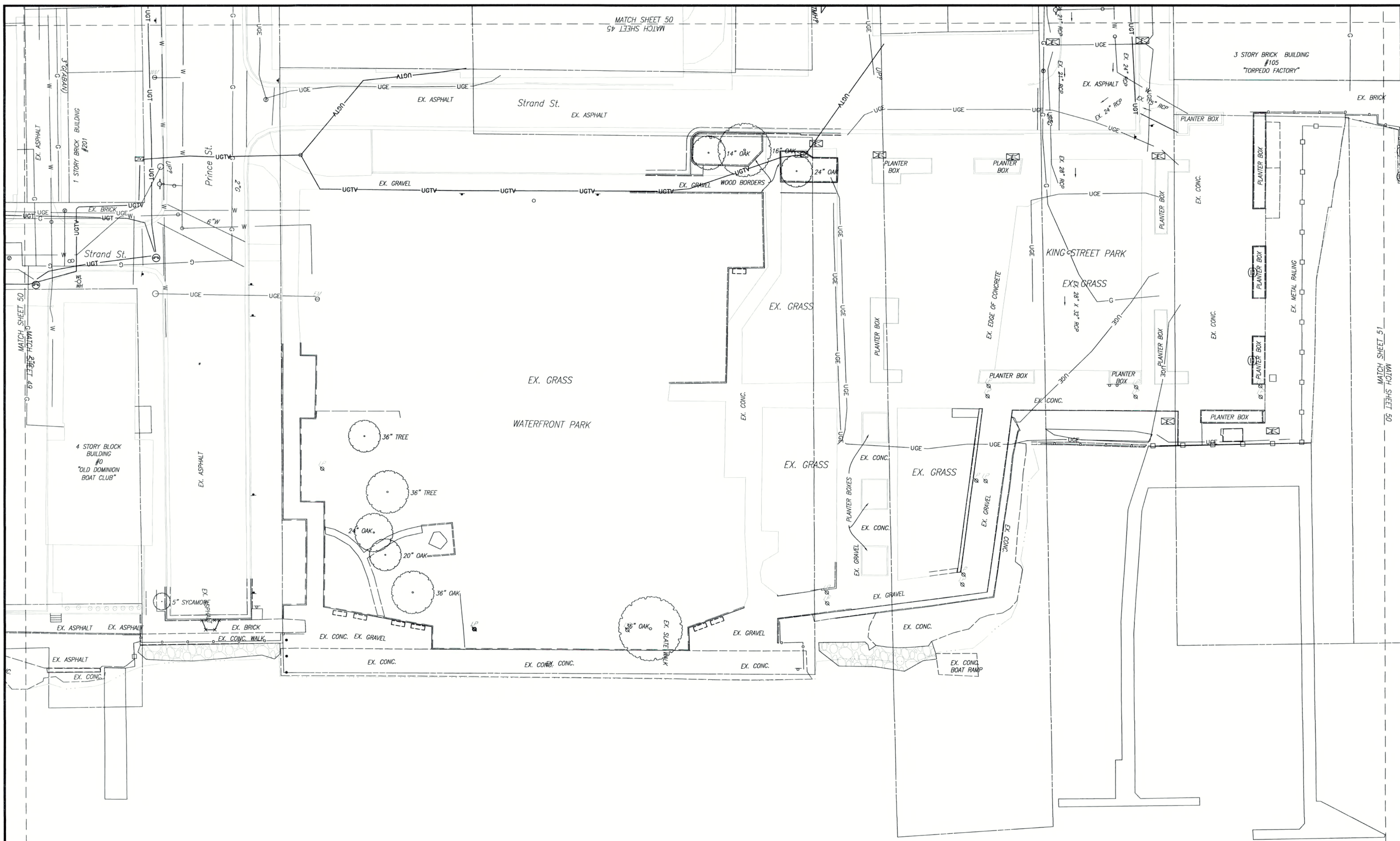
PLAT SHOWING
TOPOGRAPHICAL SURVEY
 OF
ALEXANDRIA WATERFRONT IMPROVEMENTS

SCALE: 1" = 20'
 DATE: 12/9/2021
 3560-0101

GR III
 3560-0101_T002

SHEET 48 OF 57


COPYRIGHT 2021. NO REPRODUCTION OR USE OF THIS DRAWING IS ALLOWED IN PART OR IN WHOLE BY ANY PROCESS WITHOUT PRIOR WRITTEN AUTHORIZATION FROM WILLIAM H. GORDON ASSOCIATES, INC.



No.	Revision	Date
1.	PER CITY OF ALEXANDRIA COMMENTS	04/26/22

PROGRAMMING AND PLANNING
 CIVIL ENGINEERING
 SURVEY AND MAPPING
 SECURITY CONSULTING

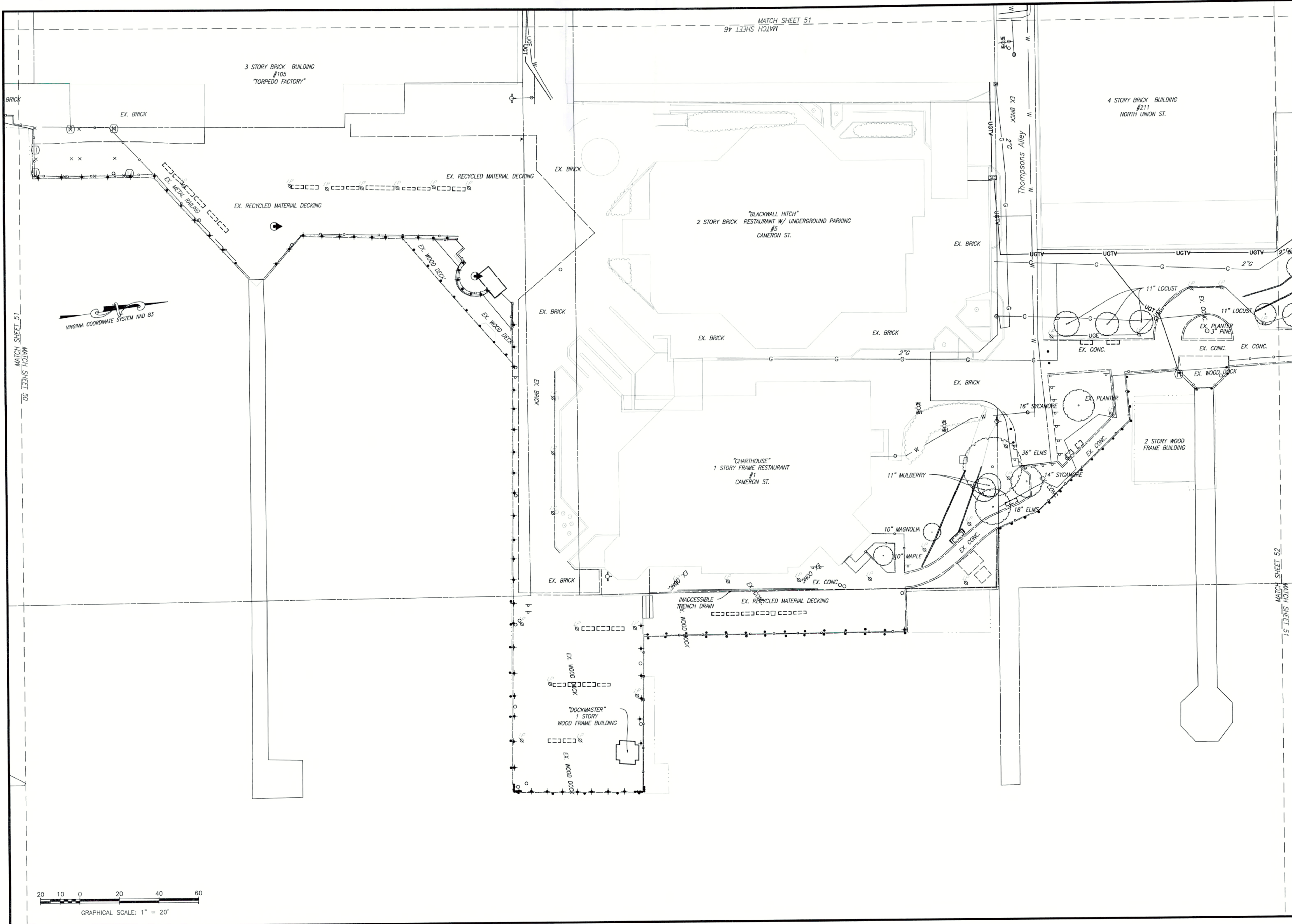
Gordon
 4501 Daly Drive
 Chantilly, VA 20151
 Phone: 703-263-1900
 www.gordonus.com



PLAT SHOWING
 TOPOGRAPHICAL
 OF
 SURVEY

ALEXANDRIA WATERFRONT IMPROVEMENTS

SCALE: 1" = 20'
DATE: 12/9/2021
3560-0101
GR III
3560-0101_T002
SHEET 50 OF 57



MATCH SHEET 51
MATCH SHEET 50

MATCH SHEET 51
MATCH SHEET 46

MATCH SHEET 52
MATCH SHEET 51



No.	Revision	Date
1.	PER CITY OF ALEXANDRIA COMMENTS	04/28/22

Gordon

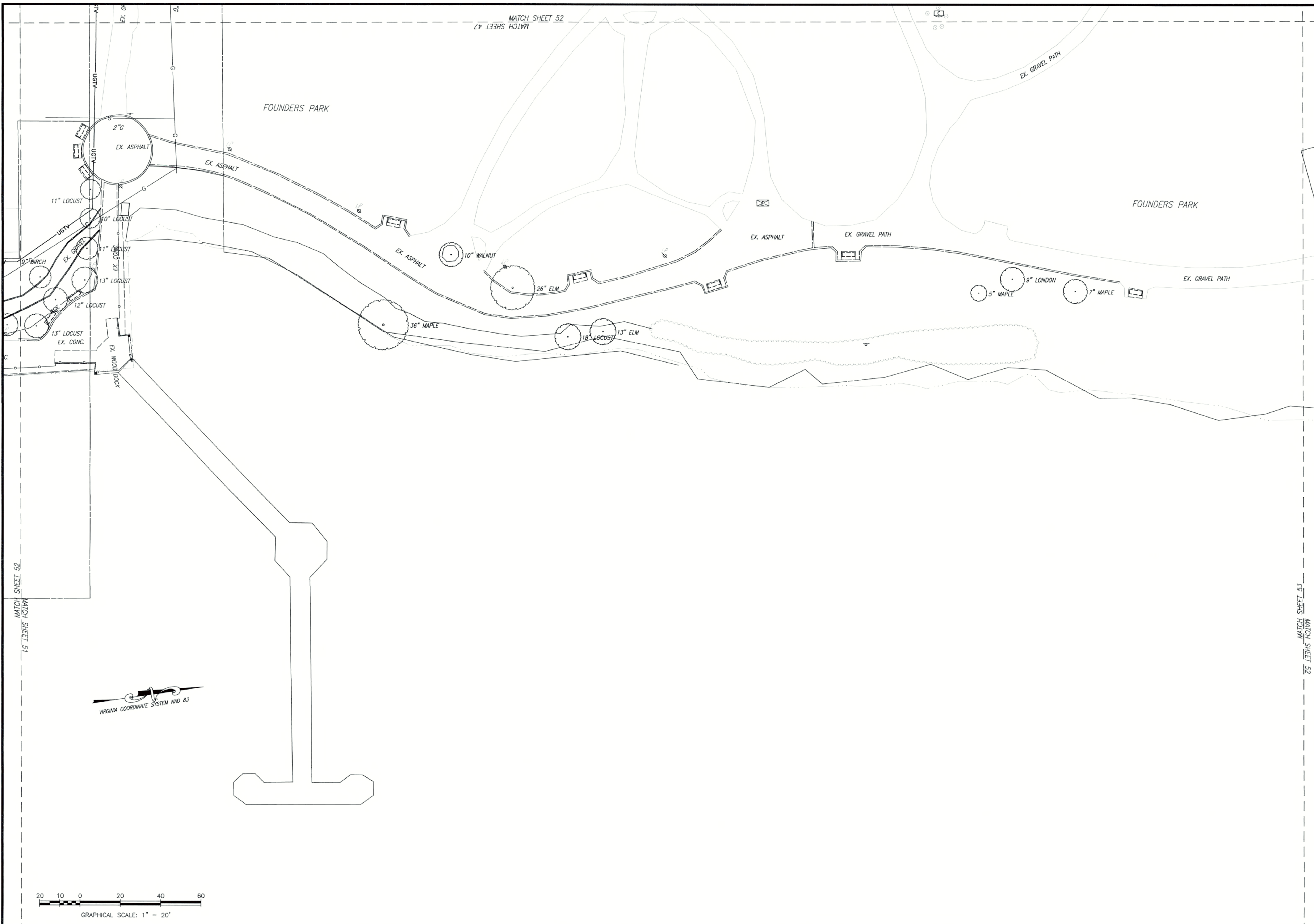
PROGRAMMING AND PLANNING
CIVIL ENGINEERING
LANDSCAPE ARCHITECTURE
SURVEY AND MAPPING
SECURITY CONSULTING

4501 Daly Drive
Chantilly, VA 20151
Phone: 703-263-1900
www.gordon.us.com



PLAT SHOWING
TOPOGRAPHICAL
SURVEY
OF
ALEXANDRIA WATERFRONT IMPROVEMENTS

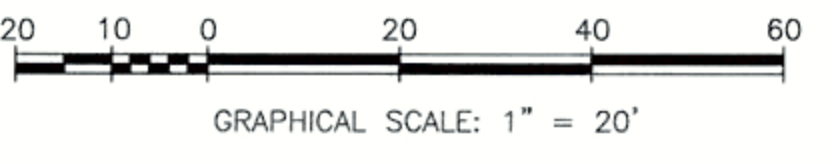
SCALE: 1" = 20'
DATE: 12/9/2021
3560-0101
GR III
3560-0101_T002
SHEET 51 OF 57



MATCH SHEET 52
MATCH SHEET 47

MATCH SHEET 52
MATCH SHEET 51

MATCH SHEET 53
MATCH SHEET 52



No.	Revision	Date
1.	PER CITY OF ALEXANDRIA COMMENTS	04/26/22

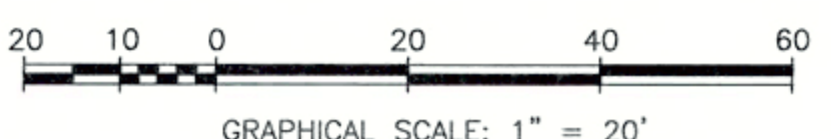
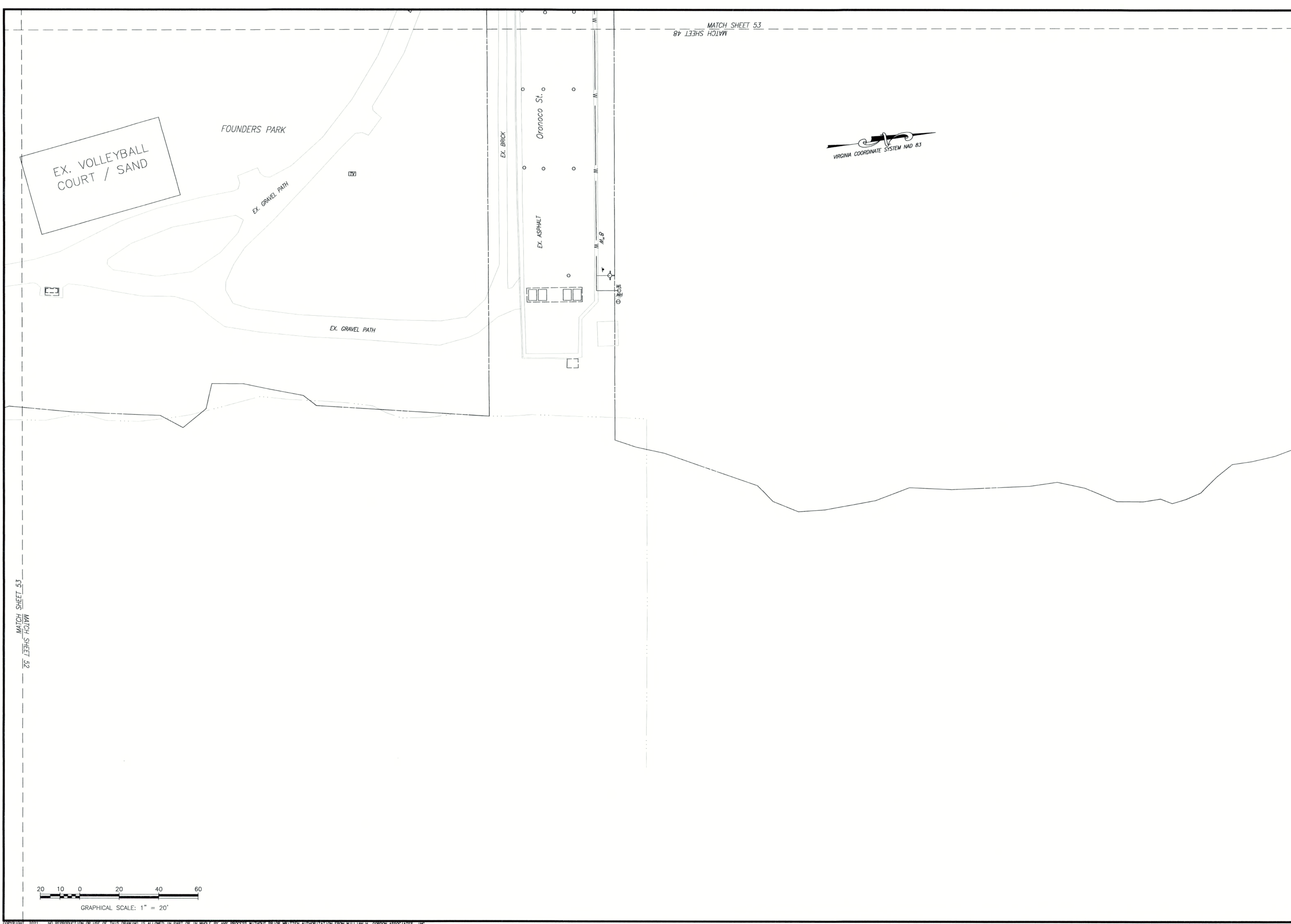
PROGRAMMING AND PLANNING
 CIVIL ENGINEERING
 LANDSCAPE ARCHITECTURE
 SURVEY AND MAPPING
 SECURITY CONSULTING

Gordon
 4501 Daly Drive
 Chantilly, VA 20151
 Phone: 703-283-1900
 www.gordonus.com



PLAT SHOWING
TOPOGRAPHICAL SURVEY
 OF
ALEXANDRIA WATERFRONT IMPROVEMENTS

SCALE: 1" = 20'
DATE: 12/9/2021
3560-0101
GR III
3560-0101_T002
SHEET 52 OF 57



No.	Revision	Date
1.	PER CITY OF ALEXANDRIA COMMENTS	04/26/22

PROGRAMMING AND PLANNING
 CIVIL ENGINEERING
 LANDSCAPE ARCHITECTURE
 SURVEY AND MAPPING
 SECURITY CONSULTING

Gordon

4501 Daly Drive
 Chantilly, VA, 20151
 Phone: 703-263-1900
 www.gordon.us.com



PLAT SHOWING
TOPOGRAPHICAL SURVEY OF
ALEXANDRIA WATERFRONT IMPROVEMENTS

SCALE: 1" = 20'
 DATE: 12/9/2021
 3560-0101

GR III
 3560-0101_T002

SHEET 53 OF 57