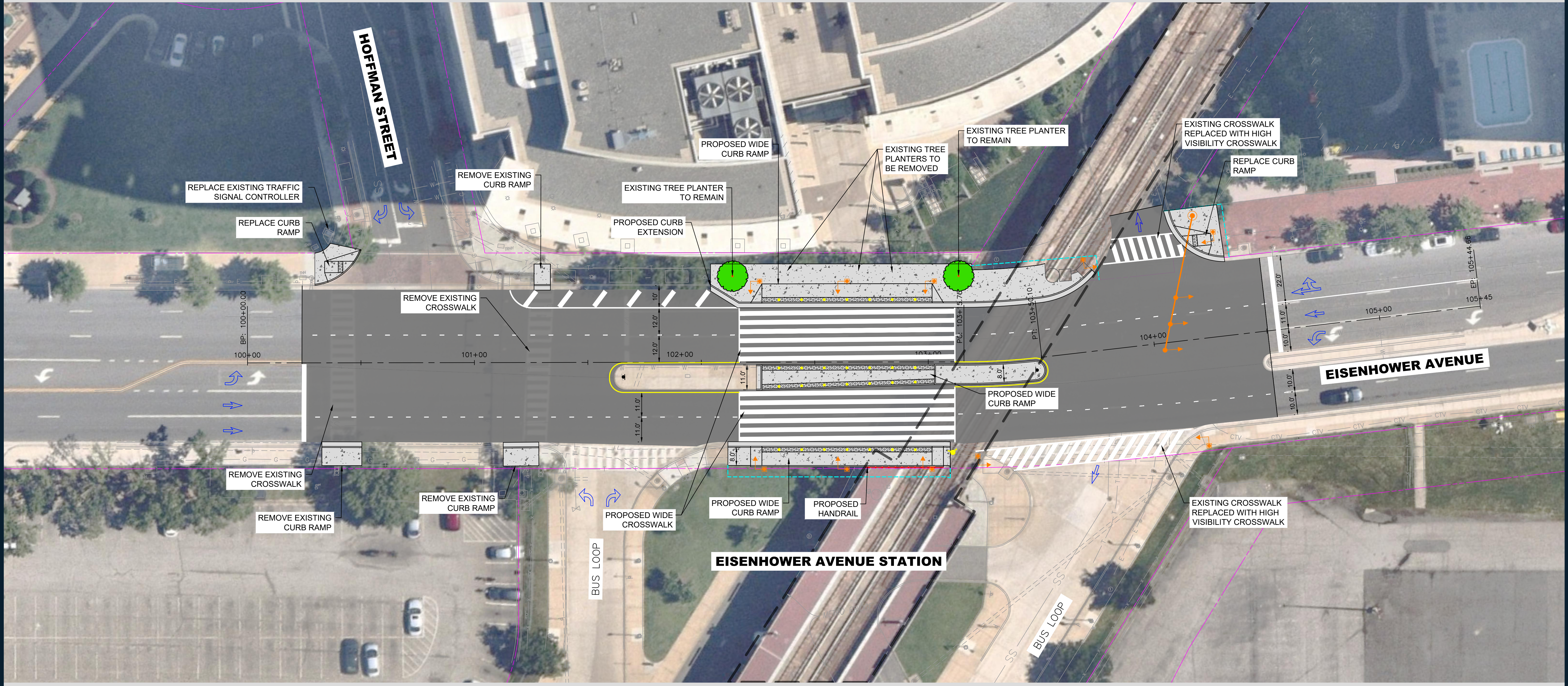
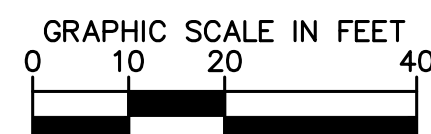
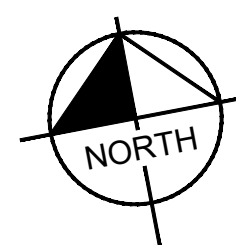




# EISENHOWER AVENUE ENHANCED PEDESTRIAN CROSSING CONCEPT PLAN



NORTH ARROW AND SCALE



**LEGEND**

- |  |                   |  |                              |  |  |
|--|-------------------|--|------------------------------|--|--|
|  | CONCRETE PAVEMENT |  | EXISTING PROPERTY LINE       |  | LANE DESIGNATION                                     |
|  | ASPHALT PAVEMENT  |  | EXISTING WMATA BRIDGE        |  | PROPOSED MAST ARM SIGNAL POLE                        |
|  | LANDSCAPE AREA    |  | PROPOSED PUBLIC USE EASEMENT |  | PROPOSED PEDESTAL SIGNAL POLE WITH PEDESTRIAN SIGNAL |
|  |                   |  | PROPOSED HANDRAIL            |  | PROPOSED BOLLARDS                                    |

PREPARED BY

