


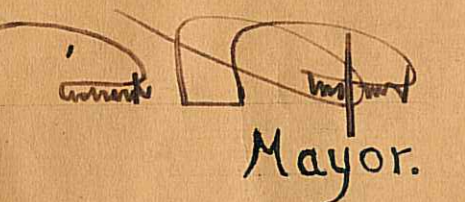
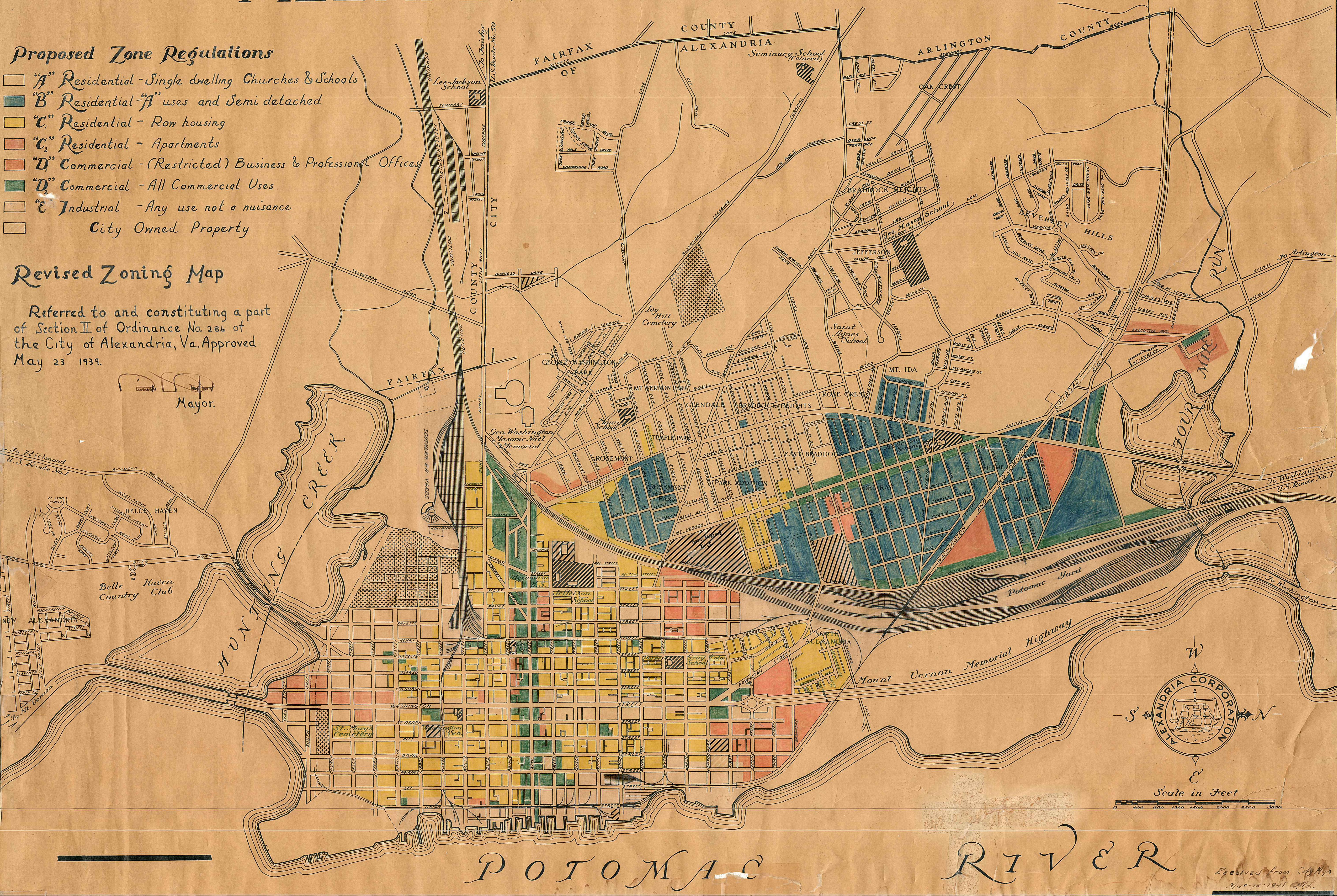
CITY OF ALEXANDRIA VIRGINIA

Proposed Zone Regulations

- "A" Residential - Single dwelling Churches & Schools
- "B" Residential "A" uses and Semi detached
- "C" Residential - Row housing
- "C₂" Residential - Apartments
- "D" Commercial - (Restricted) Business & Professional Offices
- "D₂" Commercial - All Commercial Uses
- "E" Industrial - Any use not a nuisance
- City Owned Property

Revised Zoning Map

Referred to and constituting a part of Section II of Ordinance No. 286 of the City of Alexandria, Va. Approved May 23 1939.



POTOMAC RIVER

Received from City Map
Nov-15-1941