



# Refuse Collection Service Zones

City of Alexandria, VA

## Legend

-  Day Zones
-  Addresses Served

## Refuse Collection Truck Zones (Addresses Served, Total: 19,861)

### Monday (5937)

- M1 (721)
- M2 (800)
- M3 (1327)
- M4 (835)
- M5 (792)
- M6 (715)
- M7 (747)

### Tuesday (4507)

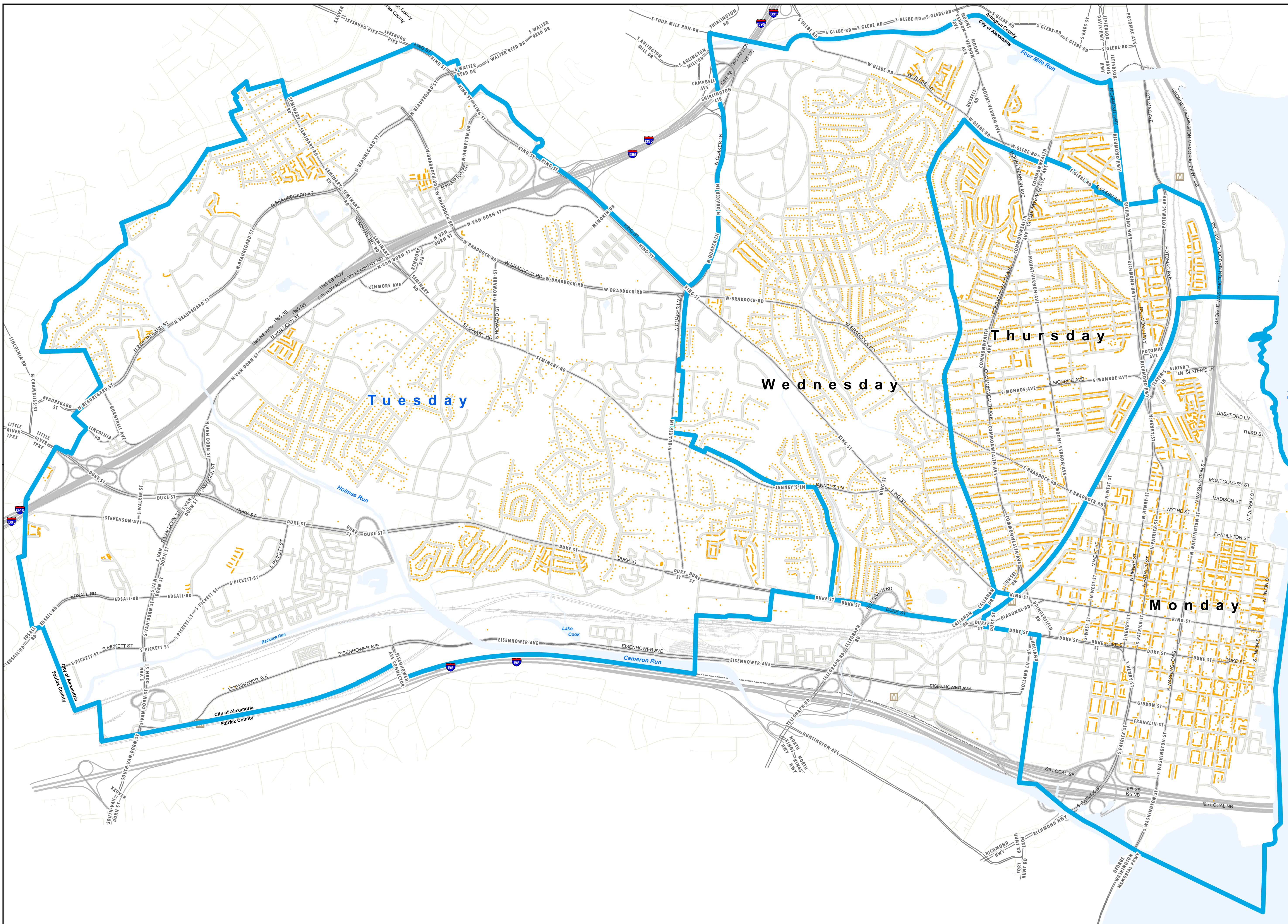
- T1 (615)
- T2 (558)
- T3 (586)
- T5 (780)
- T6 (768)
- T7 (1200)

### Wednesday (4654)

- W1 (771)
- W2 (716)
- W3 (758)
- W4 (2)
- W5 (641)
- W6 (608)
- W7 (1158)

### Thursday (5482)

- Th1 (859)
- Th2 (770)
- Th3 (613)
- Th4 (692)
- Th5 (620)
- Th6 (672)
- Th7 (1256)



This map was produced by the GIS Division of the Department of Information Technology Services, City of Alexandria, Virginia. Data in the map was compiled Summer of 2023 from the YES served web app using FME.

Pursuant to Section 54-1-402 of the Code of Virginia, any delineation of topography or contours, or any depiction of physical improvements, property lines or boundaries is for general information only and shall not be used for the design, modification or construction of improvements to real property or for flood plain determination.

The maps provided hereunder are provided "as is" and the City expressly disclaims all warranties, LCC and otherwise, express or implied, including warranties as to accuracy of the map, and merchantability and fitness for a particular purpose, and further expressly disclaims responsibility for all incidental, consequential or special damages arising out of or in connection with the use or performance of the map.

Mapping Standards:  
 Coordinate System - NAD83 State Plane Virginia North  
 Projection - Lambert Conformal Conic  
 Map Units - Feet

Map Produced: 7/21/2023



1:12,000