

Madison, Wisconsin

CITY OF MADISON

CITY ENGINEERING DIVISION

DEPARTMENT OF PUBLIC WORKS

PLAN OF PROPOSED IMPROVEMENT

8110 MIDTOWN ROAD- UTILITY ONLY

CITY PROJECT NO. 13277
CONTRACT NO. 8983

INDEX OF SHEETS

SHEET NO. U-1	WALDORF BLVD UTILITY PLAN AND PROFILE
SHEET NO. U-2	MID TOWN ROAD UTILITY PLAN
NO MAINTENANCE PLAN	

PUBLIC IMPROVEMENT PROJECT
APPROVED

MAY 24, 2022

BY THE COMMON COUNCIL
OF MADISON, WISCONSIN

PUBLIC IMPROVEMENT DESIGN
APPROVED BY:

 Aug 2, 2022

City Engineer Date

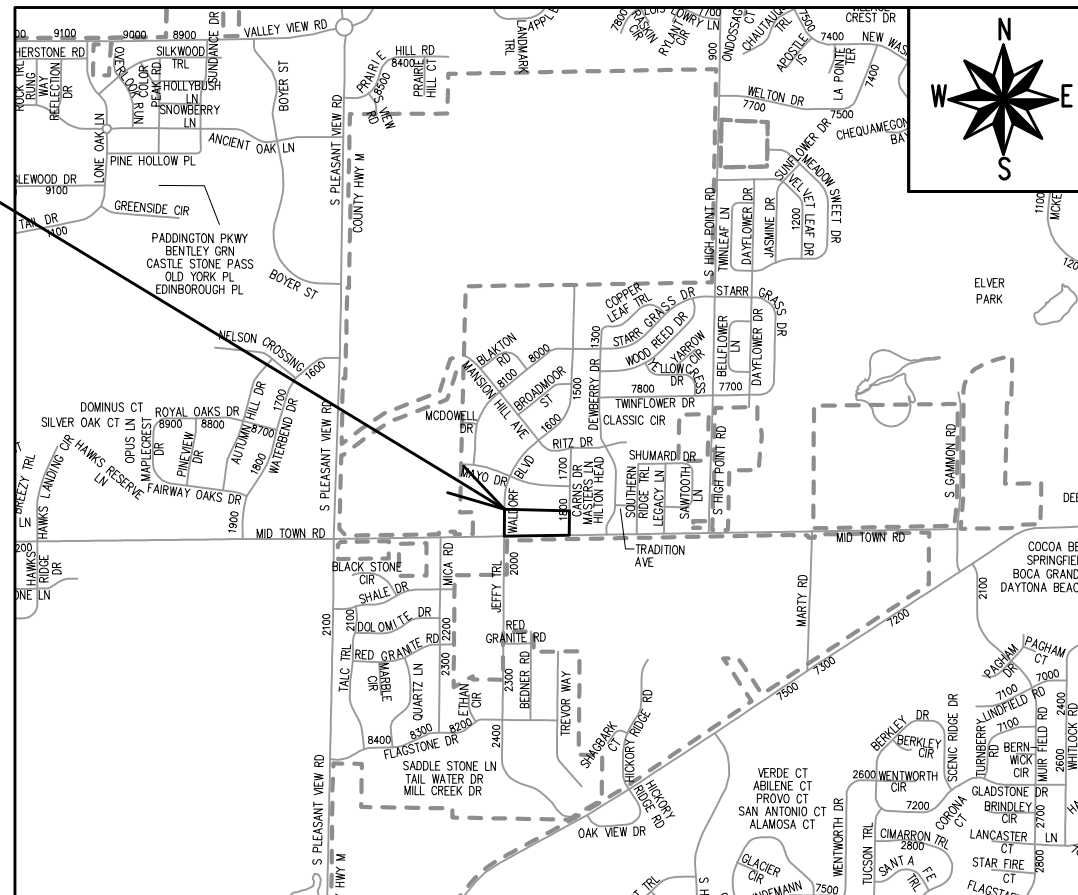
STORM SEWER
DESIGNED BY:

SEE
INDIVIDUAL
SHEETS

WATER
DESIGNED BY:

SEE
INDIVIDUAL
SHEETS

PROJECT
LOCATION

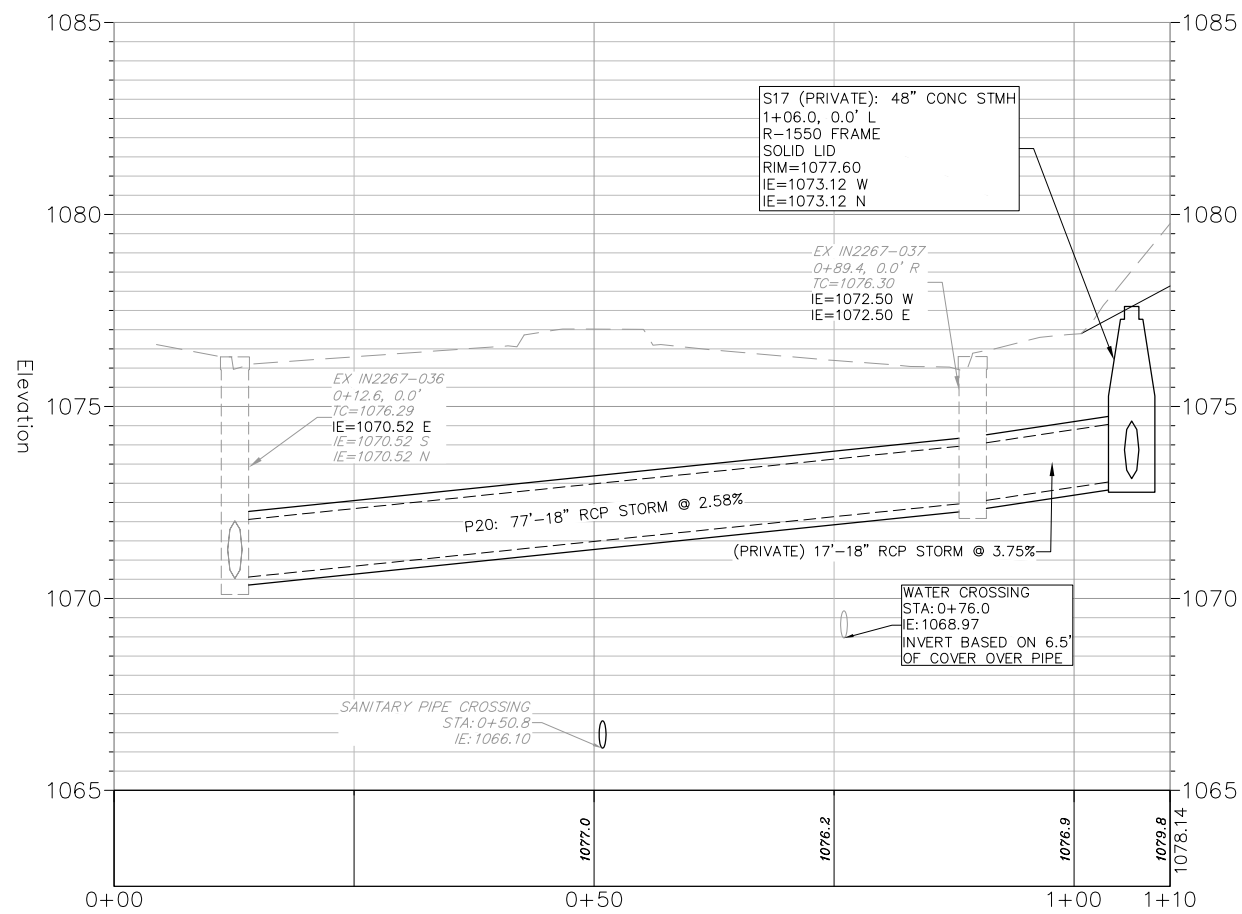
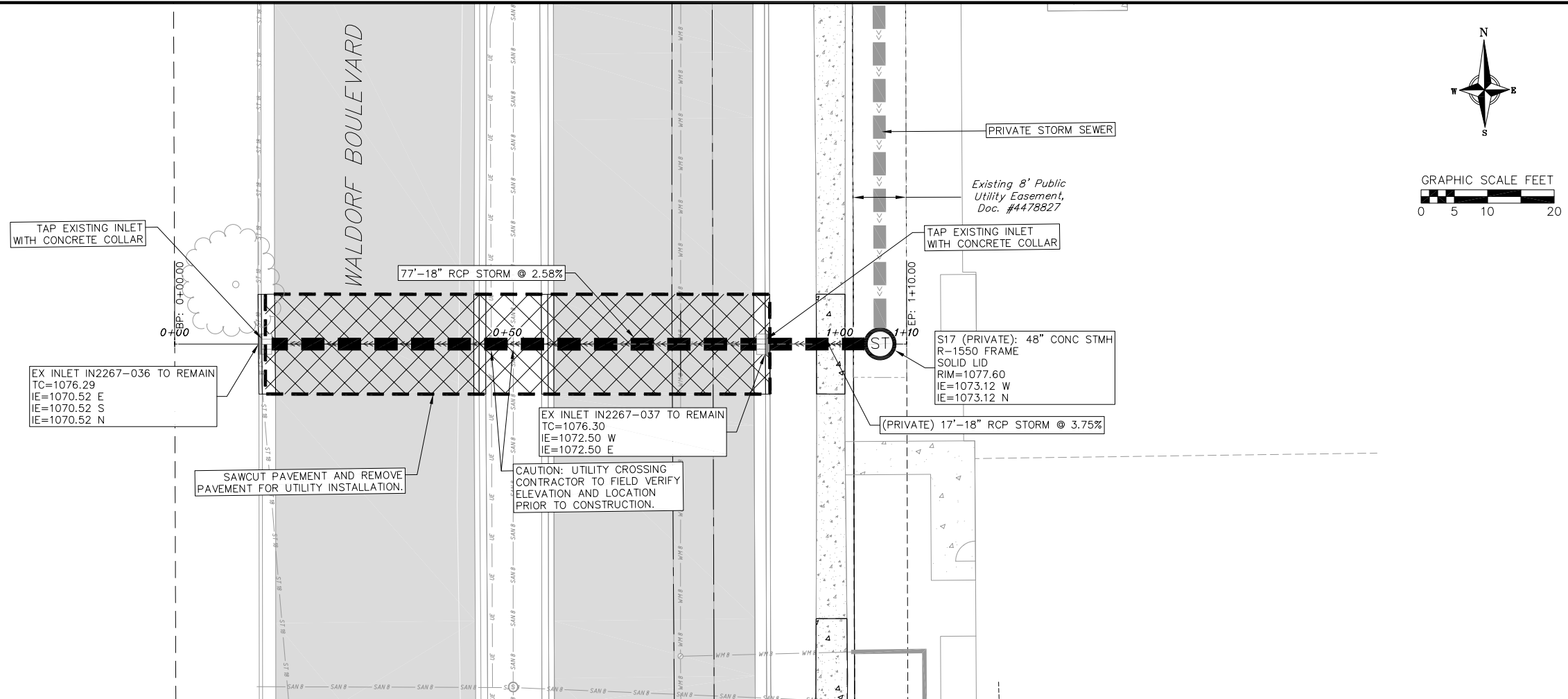


PLOT SCALE: 1:1_XREF

PLOT NAME: ---

REV. DATE: 7/22/2022 2:06 PM

ORIGINATOR: CITY_OF_MADISON



ABBREVIATIONS


STMH	- STORM MANHOLE
FI	- FIELD INLET
CI	- CURB INLET
CB	- CATCH BASIN
EW	- ENDWALL
SMH	- SANITARY MANHOLE

- NOTES:**
- SEE SHEET D-1 FOR GENERAL NOTES AND LEGENDS.
 - REMOVE AND REPLACE EXISTING CURB & GUTTER AND SIDEWALK AT THE NEAREST JOINT AND MATCH EXISTING GRADES.
 - REPLACE PAVEMENT IN ACCORDANCE WITH THE CITY OF MADISON PAVEMENT PATCHING CRITERIA AND S.D.D. 4.02.
 - UTILITY LOCATES SHALL BE DONE PRIOR TO APPROVAL OF ANY PRECAST SUBMITTALS. SUBMIT STORM SHOP DRAWINGS TO JSCHMIDT@CITYOFMADISON.COM
 - DEVELOPER MUST SUBMIT A TRAFFIC CONTROL PLAN TO CITY TRAFFIC ENGINEERING AT LEAST 14 DAYS PRIOR TO THE START OF WORK. WORK SHALL NOT PROCEED UNTIL AN APPROVED TRAFFIC CONTROL PLAN IS IN PLACE.



THE LOCATION OF EXISTING UTILITIES, BOTH UNDERGROUND AND OVERHEAD ARE APPROXIMATE ONLY AND HAVE NOT BEEN INDEPENDENTLY VERIFIED BY THE OWNER OR ITS REPRESENTATIVE. THE CONTRACTOR SHALL BE RESPONSIBLE FOR DETERMINING THE EXACT LOCATION OF ALL EXISTING UTILITIES WHETHER SHOWN ON THESE PLANS OR NOT, BEFORE COMMENCING WORK, AND SHALL BE FULLY RESPONSIBLE FOR ANY AND ALL DAMAGES WHICH MIGHT BE CAUSED BY THE CONTRACTOR'S FAILURE TO EXACTLY LOCATE AND PRESERVE ANY AND ALL UTILITIES.

CALL DIGGER'S HOTLINE
1-800-242-8511



Justin T. Zampardi

Waldorf Blvd Utility Plan and Profile
Midtown Center, Lot 1, Lots 4-7 & Outlot 1
Madison
Dane County, Wisconsin

NO.	DATE	REVISIONS	REMARKS

DATE: 07/25/2022
DRAFTER: NJOH
CHECKED: JZAM
PROJECT NO.: 210317

CITY PROJECT NO. 13277
CONTRACT NO. 8983

U-1

