

Housing Affordability Report

City of Madison, Dane County

Calendar Year 2019

Posted January 12, 2021

The following report has been completed by the Madison Planning Division in accordance with Wis. Stat. 66.10013, and details the affordability of housing, particularly new housing in Madison and the implementation of the housing element of the City's Comprehensive Plan. The text of the statute itself is as follows:

66.10013 Housing affordability report. (1) In this section, "municipality" means a city or village with a population of 10,000 or more.

(2) Not later than January 1, 2020, a municipality shall prepare a report of the municipality's implementation of the housing element of the municipality's comprehensive plan under s. 66.1001. The municipality shall update the report annually, not later than January 31. The report shall contain all of the following:

(a) The number of subdivision plats, certified survey maps, condominium plats, and building permit applications approved in the prior year.

(b) The total number of new residential dwelling units proposed in all subdivision plats, certified survey maps, condominium plats, and building permit applications that were approved by the municipality in the prior year.

(c) A list and map of undeveloped parcels in the municipality that are zoned for residential development.

(d) A list of all undeveloped parcels in the municipality that are suitable for, but not zoned for, residential development, including vacant sites and sites that have potential for redevelopment, and a description of the zoning requirements and availability of public facilities and services for each property.

(e) An analysis of the municipality's residential development regulations, such as land use controls, site improvement requirements, fees and land dedication requirements, and permit procedures. The analysis shall calculate the financial impact that each regulation has on the cost of each new subdivision. The analysis shall identify ways in which the municipality can modify its construction and development regulations, lot sizes, approval processes, and related fees to do each of the following:

1. Meet existing and forecasted housing demand.
2. Reduce the time and cost necessary to approve and develop a new residential subdivision in the municipality by 20 percent.

(3) A municipality shall post the report under sub. (2) on the municipality's Internet site on a web page dedicated solely to the report and titled "Housing Affordability Analysis."

Part 1: Data Reporting 66.10013(2)(a-d)

State statute requires the report include the number of subdivision plats, certified survey maps, condominium plats, and building permit applications approved in the prior year, as well as the total number of new residential dwelling units proposed in all the applications listed above that were approved by the municipality in the prior year. Table 1 below summarizes this information.

Table 1: Proposals Approved in 2019

Approval Type	Applications Approved	New Dwelling Units
Plat	12	479 lots
CSM	5	10 lots
Condo	15 new declarations; 12 amendments or addendums	No dwelling units added that were not previously approved
Building Permit	457 new construction permits for buildings with dwelling units; 635 total new construction permits	1682 units

Source: Building Inspection Division, Planning Division

Because of the nature of the approval and construction of housing, it is difficult to reconcile the number of housing units approved or constructed within a given calendar year. Building permits for new construction may occur in the year or years following lot creation or land use approval. For example, a large, mainly residential plat may be reviewed and approved during one year, the public improvements may be completed the next year, multi-family buildings may be approved another year, and construction of the single-family residences and multi-family buildings may stretch out over many years. As such, the number of building permits, provided in Table 2 below, is not the same as the number of approved residential lots.

Table 2: Building Permits – New Dwelling Units

Year	Single-Family Houses	2-4 Dwelling Units	5+ Dwelling Units	Unknown/Other	Total Dwelling Units
2019	378	74	1190	40	1682
2018	359	50	1147	27	1583
2017	361	33	1640	25	2059
2016	342	48	1842	15	2247
2015	299	26	1339	4	1668
2014	238	14	1707	11	1970
2013	213	14	1814	80	2121
2012	158	20	1068	16	1262
2011	134	22	409	0	565
2010	146	14	352	7	519
2009	190	12	502	2	706

Source: Building Inspection Division

State statute requires a list and map of all undeveloped parcels zoned for residential development. For this analysis, “parcels” has been interpreted as tax parcels, and City Assessor’s data has been used. An

“undeveloped parcel” in this case is defined as any parcel with \$1,000 or less of assessed improvement value. Additional analysis of the parcel data was done to remove many untaxed parcels, such as those owned by various government entities, non-profit and educational institutions, and utilities, that are, in fact, developed. Note also that the City’s zoning code requires minimum lot areas and dimensions for a lot to be developable. Any future development will need to comply with all requirements, including zoning standards for lot area and dimensional requirements. As such, some “undeveloped” parcels shown on these maps may have other development constraints due to lot area considerations, dimensions, or other factors.

Because the City of Madison allows a wide variety of residential development in 31 of its 39 zoning districts, the authors of this report have provided two separate maps and lists to meet this requirement. The first map and parcel list includes those zoning districts in which residential development is the primary land use. This includes the following zoning districts:

- | | |
|--|--|
| SR-C1 (Suburban Residential - Consistent 1) | TR-V1 (Traditional Residential - Variable 1) |
| SR-C2 (Suburban Residential - Consistent 2) | TR-V2 (Traditional Residential - Variable 2) |
| SR-C3 (Suburban Residential - Consistent 3) | TR-U1 (Traditional Residential - Urban 1) |
| SR-V1 (Suburban Residential - Variable 1) | TR-U2 (Traditional Residential - Urban 2) |
| SR-V2 (Suburban Residential - Variable 2) | TR-R (Traditional Residential - Rural) |
| TR-C1 (Traditional Residential - Consistent 1) | TR-P (Traditional Residential - Planned) |
| TR-C2 (Traditional Residential - Consistent 2) | DR1 (Downtown Residential 1) |
| TR-C3 (Traditional Residential - Consistent 3) | DR2 (Downtown Residential 2) |
| TR-C4 (Traditional Residential - Consistent 4) | |

Attachment A includes the required map of all undeveloped parcels zoned for residential development. Attachment B lists all undeveloped parcels zoned for residential development.

The second map and parcel list includes those zoning districts that are not intended to be primarily residential districts, but allow (typically multi-family) residential development, usually as a conditional, rather than a permitted “by-right” use. These zoning districts are primarily mixed-use, commercial, or employment-oriented. This category includes the following zoning districts:

- | | |
|---|----------------------------------|
| LMX (Limited Mixed-Use) | UOR (Urban Office-Residential) |
| NMX (Neighborhood Mixed-Use) | UMX (Urban Mixed-Use) |
| TSS (Traditional Shopping Street) | TE (Traditional Employment) |
| MXC (Mixed-Use Center) | SE (Suburban Employment) |
| CC-T (Commercial Corridor - Transitional) | SEC (Suburban Employment Center) |
| CC (Commercial Center) | EC (Employment Campus) |
| DC (Downtown Core) | A (Agriculture) |

Attachment C shows the required map of all undeveloped parcels zoned primarily for mixed-use or commercial development with permitted residential development. Attachment D lists all undeveloped parcels zoned primarily for commercial development with permitted residential development.

NB: Two zoning districts, Campus Institutional (CI) and Planned Development (PD), also allow residential development in certain situations. However, all CI- and PD-zoned properties have *sui generis* zoning requirements and permitted uses, and therefore vary widely from parcel to

parcel. Further, per a requirement of the zoning code, parcels zoned into PD districts must develop within certain time limits, thereby limiting the amount of PD-zoned land that remains vacant for long periods. Due to these issues, parcels within these two zoning districts have not been included in this portion of the analysis.

For reference, the only zoning districts in which residential development is not a permitted or conditional use (except for caretaker’s dwellings, which are permitted or conditional uses in all of these districts, except AP) are:

- | | |
|-------------------------|------------------|
| IL (Industrial-Limited) | CN (Conservancy) |
| IG (Industrial-Limited) | PR (Park) |
| UA (Urban Agriculture) | AP (Airport) |

Statute also requires a list and map of all undeveloped parcels suitable for, but not zoned for residential development, including a description of zoning requirements and availability of public facilities and services for each property. These include all parcels mapped on the City of Madison’s Comprehensive Plan Generalized Future Land Use Map (GFLU) as residential, mixed-use, or downtown land uses that are not already zoned as one of the districts identified above. The GFLU categories used in this analysis are:

- | | |
|------------------------------|---------------------------|
| LR (Low Residential) | CMU (Community Mixed-Use) |
| LMR (Low Residential) | RMU (Regional Mixed-Use) |
| MR (Low Residential) | DMU (Downtown Mixed-Use) |
| HR (Low Residential) | DC (Downtown Core) |
| NMU (Neighborhood Mixed-Use) | |

Attachment E maps the undeveloped parcels suitable for, but not zoned for residential development. Attachment F lists these parcels. These exhibits show that nearly every parcel in Madison that is planned for any type of residential development is within a zoning district that enables residential development. The parcels listed and displayed on the map are within the Central Urban Service Area (CUSA), which is administered by the Capitol Area Regional Planning Commission, and are conceivably within the City of Madison’s service area and thereby serviceable by the City. The parcels would, however, likely require a zoning change, and potentially other land use approvals. It is expected that areas identified for residential land uses in the Comprehensive Plan can be rezoned and developed in residential zoning districts; mixed-use land uses can be rezoned and developed in mixed-use, commercial, or employment districts; and downtown land uses can be rezoned and developed in downtown or mixed-use districts. In addition, many more parcels than displayed on this map could be suitable for redevelopment if the market warrants it.

Part 2: Analysis

Whereas the first four subparagraphs of the Housing Affordability Report statute require simple reporting of residential approvals and parcel suitability, subparagraph (e) requires an analysis of Madison's residential development regulations, such as land use controls, site improvement requirements, fees and land dedication requirements, and permit procedures. The analysis shall calculate the financial impact that each regulation has on the cost of each new subdivision. The analysis shall identify ways in which the municipality can modify its construction and development regulations, lot sizes, approval processes, and related fees in order to meet existing and forecasted housing demand and reduce the time and cost necessary to approve and develop a new residential subdivision in the municipality by 20 percent. As the primary objectives of this section are to meet housing demand and reduce the time and cost necessary for residential development, baselines for these objectives are established first.

Existing and Forecasted Housing Demand 66.10013(2)(e)1

Wisconsin's Comprehensive Planning legislation requires municipalities to provide 20-year projections for land uses in five-year increments. Madison's latest Comprehensive Plan, adopted in August 2018, did just this for residential land use based on population and household projections. Table 3 shows these projections for every five years from 2020 through 2040, starting with a 2015 base. According to these projections, Madison is projected to add approximately 2,300 residents and 1,200 households in 2015, which will gradually increase to over 3,200 residents and about 1,500 households per year by 2025.

Table 3: Population Projections 2015-2040

Year	2015	2020	2025	2030	2035	2040
Population	245,788	257,461	270,631	284,147	297,582	313,721
Households	106,827	113,167	119,885	126,274	132,900	140,269

Source: City of Madison Comprehensive Plan (2018)

As a starting point, Table 4 shows the recent change in the acres of land dedicated to generalized land uses. Despite a citywide increase of nearly 2,000 acres between 2005 and 2017, the amount of vacant land or land used for agriculture has declined by nearly 1,700 acres, meaning a large amount of land already within Madison city limits is being converted to other uses, primarily residential, commercial, and parks and open space. Land dedicated to residential use increased by 1,868 acres between 2005 to 2017, greater than all other developed uses combined. Approximately 4% of developed land areas are institutional uses, such as schools, and land needed for parks and other open spaces, such as stormwater and drainage greenways, is approximately 20%. Madison's total existing land area is approximately 25% right-of-way and other assorted public uses. The land use projections, shown in Table 5, are based on the above and a variety of other spatial assumptions. However, changes in demand, economic and financial changes, and other factors may considerably alter these projections. The generalized land demand analysis provides a framework for estimating the amount of land the City will need to accommodate growth through 2040. Table 6, which follows, provides more detailed projections regarding land use demand specifically for residential land uses. Further information regarding these projections and methodologies are available in the Comprehensive Plan.

Table 4: Land Uses in Madison (non-right-of-way)

Land Use	2005 (acres)	2017 (acres)	Change (acres)	Change (%)
Residential	13,140	15,008	1,868	+14%
Commercial	4,133	4,942	809	+20%
Industrial	4,079	4,161	82	+2%
Institutional	2,334	2,282	-52	-2%
Parks & Open Space	8,719	9,645	926	+11%
Agriculture & Vacant	7,568	5,887	-1,681	-22%

Source: City of Madison Comprehensive Plan (2018)

Table 5: Projected Land Use Demand 2015-2040 (acres)

Land Use	2015-2020	2021-2025	2026-2030	2031-2035	2036-2040	Land Demand 2015-2040
Residential Single-Family	230.1	283.9	268.8	284.4	310.0	1377.3
Residential Multi-Family	63.1	77.9	73.7	78.0	85.0	377.7
Commercial Office/Services	147.8	152.6	157.5	162.4	167.5	787.7
Commercial Retail	36.8	34.1	31.2	28.2	25.2	155.5
Industrial	0.0	0.0	0.0	0.0	0.0	0.0
Parks & Open Space	116.7	131.7	135.2	134.4	158.6	676.6
Institutional	23.8	27.2	26.7	27.5	29.9	135.0
Street ROW	154.6	176.8	173.2	178.7	194.0	877.4
Subtotal	773.0	884.2	866.2	893.7	970.2	4387.2
+50% Flexibility Margin	386.5	442.1	433.1	446.8	485.1	2193.6
Total Land Demand	1159.5	1326.2	1299.3	1340.5	1455.3	6580.9

Source: City of Madison Comprehensive Plan (2018)

Table 6: Projected Residential Land Use Demand 2015-2040

	2020	2025	2030	2035	2040
Projected Households	112,204	118,838	125,118	131,764	139,007
Numeric Change from 2015	5,377	12,011	18,291	24,937	32,180
22% Single-family (new units) ¹	1,172	2,618	3,987	5,436	7,015
Plus 1.5 % vacancy rate (total units)	1,190	2,658	4,047	5,518	7,120
Single-family Land Demand (acres) ⁴	230	514	783	1,067	1,377
Per 5-year increment	230.1	283.9	268.8	284.4	310.0
78% Multi-family (new units) ²	4,205	9,393	14,304	19,501	25,165
Plus 5 % vacancy rate (total units)	4,415	9,862	15,019	20,476	26,423
Multi-family units minus infill units ³	1,810	4,044	6,158	8,395	10,833
Multi-family Land Demand (acres) ⁵	63	141	215	293	378
Per 5-year increment	63.1	77.9	73.7	78.0	85.0
Total Residential Land Demand per 5-year increment (acres)	293.2	361.8	342.5	362.4	395

1. 22% of all new dwelling units built in Madison 2013-2016 were single-family detached dwellings

2. 78% of all new dwelling units built in Madison 2013-2016 were in multi-family buildings
3. 49% of all new multi-family units built 2007-2016 were built in infill locations or as redevelopment
4. New single-family development built 2007-2016 averaged 5.17 dwelling units per acre
5. New multi-family development built 2007-2016 average 26.68 dwelling units per acre

Source: *City of Madison Comprehensive Plan (2018)*

An overall issue for Madison, beyond a shortage of affordable housing, is a general housing shortage. If enough housing units are not created to meet the needs of a growing population, demand for housing outstrips supply and forces prices higher across the city and across price points and unit types. Table 7 below shows the units needed to be added each year just to keep up with current and projected growth, assuming static growth (1.73% households per year) and a 5% rental vacancy rate.

Table 7: Projected Number of Units Needed to Add Each Year

Year	2018	2019	2020	2021	2022	2023	2024	2025
Total Units Needed	1,938	1,971	2,006	2,040	2,076	2,112	2,148	2,186
Ownership Units ¹	892	907	923	939	955	972	988	1,006
Rental Units ¹	1,046	1,064	1,083	1,102	1,121	1,140	1,160	1,180
Ownership Units ²	347	353	359	365	372	378	385	391
Rental Units ²	1,591	1,619	1,647	1,675	1,704	1,734	1,764	1,794

1. Maintaining current overall rental/owner balance
2. Continuing recent construction rental/owner balance

Source: *Community Development Division*

Parcel creation is necessary to provide developable sites to accommodate new housing development. Table 8 shows parcel creation in Madison via plats and certified survey maps. While parcel creation fluctuates from year to year, recent totals are much higher than the years of 2007-2009, when fewer than 200 new parcels were created each year. Parcel creation is only now reaching the levels of the decade of 1997-2006, when 900 parcels were created annually on average.

Table 8: Parcel Creation

Year	2013	2014	2015	2016	2017	2018	2019
Parcels Created	184	958	316	470	650	1290	638

Source: *2013-2015 Capital Area Regional Planning Commission, 2016-2019 Planning Division*

Trends in the price of land and the amount, intensity, and density of existing land uses are among the major drivers determining how land is used in Madison. The following tables and discussions provide an explanation of land price, development, intensity, and density trends. Table 9 shows that between 2008, at the beginning of the recession, and 2019, Madison has physically expanded approximately 6.4 square miles through attachment and annexation. During the same time, equalized land value within the city has increased from \$113,160 to \$139,350 per acre after several years of declines. Land values increased nearly 2.7 times faster than the rate of inflation between 2014 and 2019.

Table 9: Equalized Madison Land Values

Year	Land Area (sq mi)	Equalized Value (land only)	Value per Acre
2019	81.1	\$7,232,799,400	\$139,350
2018	80.9	\$6,840,096,100	\$132,109
2016	80.0	\$6,017,511,950	\$117,485
2014	78.5	\$5,699,050,800	\$113,504
2012	75.2	\$5,544,386,800	\$115,271
2010	75.0	\$4,978,806,200	\$103,779
2008	74.7	\$5,410,955,000	\$113,160

Source: Planning Division, Wisconsin DOR

Meeting Housing Needs – Affordability

An important aspect of the City’s ability to meet existing and future housing needs is the ability to meet the needs of all household types and income levels. The City of Madison *Biennial Housing Report*, published in 2016, is an analysis of the city’s entire housing market with a particular emphasis on the affordability of housing and breadth of housing options. Other reports, such as the Analysis of Impediments to Fair Housing Choice (2019), prepared by the City of Madison Community Development Division, and the Dane County Housing Needs Assessment (2015, updated 2019), prepared for the Dane County Housing Initiative, provide further analysis of the supply and access to affordable housing in Madison and Dane County, and were used to inform this report.

According to the 2019 Analysis of Impediments to Fair Housing Choice report, and based on the 2016 US Census American Community Survey and 2010-2014 HUD CHAS data, the median household income in Madison was \$56,464. 16.9% of individuals and 8.2% of families were below the poverty level.

The US Department of Housing and Urban Development issues annual income levels that are used by municipalities and other local governments for affordable housing programs. Most affordable housing projects funded by the City of Madison or other public sources limit residence in these units to households below these thresholds. The most recent income limits summary for Dane County is shown in Table 10.

Table 10: FY 2019 Multifamily Income Limits Summary

Median Income: \$100,400	Persons in Family							
	1	2	3	4	5	6	7	8
50% Income Limits	35,150	40,200	45,200	50,200	54,250	58,250	62,250	66,300
60% Income Limits	42,180	48,240	54,240	60,240	65,100	69,900	74,700	79,560

Source: US Department of Housing and Urban Development

The mismatch between unit prices and households’ ability to pay leads to housing cost burden. It is generally preferable for households to spend no more than 30% of the household income on housing costs. Housing cost burden is defined as a situation in which a household expends more than 30% of its household income on housing costs. Households experiencing extreme housing cost burden spend more than half of household income on housing. According to the Analysis of Impediments to Fair Housing Choice’s data sources, housing cost burden was experienced by 27.4% of homeowners and 54.6% of renters in Madison. Table 11 breaks down the households in Madison experiencing housing cost burdens by income level. The table displays the number of households experiencing no cost burden (less

than 30% of household income contributed to housing costs), households with housing cost burden (30% to 50% of income going to housing), and households with extreme housing cost burdens (more than 50% of income going to housing). The majority of both renters and owners with annual incomes less than \$35,000 experience some degree of housing cost burden. Households in higher income bands are not immune to housing cost burden: 25% percent of homeowners and 15% renters with annual incomes of \$50,000 to \$75,000 experience housing cost burdens.

Table 11: Housing Cost Burdens by Income

	Rental Count	Rental %	Owner Count	Owner %
<i>Total</i>	61,696	100.0%	52,400	100.0%
<i>Less than \$10,000:</i>	5,260	8.5%	834	1.6%
Less than 30.0 percent	121	2.3%	0	0.0%
30.0 to 49.9 percent	44	0.8%	0	0.0%
50.0 percent or more	3,587	68.2%	797	95.6%
Not computed	1,508	28.7%	37	4.4%
<i>\$10,000 to \$19,999:</i>	7,108	11.5%	1,432	2.7%
Less than 30.0 percent	781	11.0%	53	3.7%
30.0 to 49.9 percent	672	9.5%	320	22.3%
50.0 percent or more	5,500	77.4%	1,059	74.0%
Not computed	155	2.2%	0	0.0%
<i>\$20,000 to \$34,999:</i>	11,857	19.2%	2,957	5.6%
Less than 30.0 percent	1,407	11.9%	1,200	40.6%
30.0 to 49.9 percent	5,614	47.3%	1,183	40.0%
50.0 percent or more	4,836	40.8%	574	19.4%
Not computed	0	0.0%	0	0.0%
<i>\$35,000 to \$49,999:</i>	9,435	15.3%	3,325	6.3%
Less than 30.0 percent	4,360	46.2%	2,132	64.1%
30.0 to 49.9 percent	4,656	49.3%	921	27.7%
50.0 percent or more	275	2.9%	272	8.2%
Not computed	144	1.5%	0	0.0%
<i>\$50,000 to \$74,999:</i>	12,481	20.2%	8,630	16.5%
Less than 30.0 percent	10,589	84.8%	6,461	74.9%
30.0 to 49.9 percent	1,537	12.3%	2,051	23.8%
50.0 percent or more	134	1.1%	118	1.4%
Not computed	221	1.8%	0	0.0%
<i>\$75,000 to \$99,999:</i>	6,995	11.3%	7,660	14.6%
Less than 30.0 percent	6,741	96.4%	6,743	88.0%
30.0 to 49.9 percent	97	1.4%	785	10.2%
50.0 percent or more	157	2.2%	132	1.7%
Not computed	0	0.0%	0	0.0%
<i>\$100,000 or more:</i>	8,560	13.9%	27,562	52.6%
Less than 30.0 percent	8,087	94.5%	26,933	97.7%
30.0 to 49.9 percent	176	2.1%	565	2.0%
50.0 percent or more	0	0.0%	64	0.2%
Not computed	297	3.5%	0	0.0%

Source: American Community Survey B25074 and B25095

Madison exhibits an unbalanced relationship between the number of households in each income bracket and the number of housing units that area available. There are shortages of very affordable

rental units (<\$500 gross rent) when compared to the number of households that can afford only those rents without being cost burdened. The cumulative rental stock only equals the demand for affordable stock until when all units with rents of up to \$900 are included. There is a similar housing mismatch for ownership housing at the most affordable levels. An additional issue results from households in higher income brackets that are able to choose and occupy “downmarket” housing that is more affordable to them, thereby occupying housing that could otherwise be occupied by households making less and unable to afford other housing without becoming cost burdened. It is assumed that many upper income households own or rent units more affordable to them that are in turn removed from the available stock for households requiring more affordable units. Note that there may be additional demand if certain households wish to move from one occupancy type to another. For instance, there may be additional demand for affordable owner-occupied housing, but renting households cannot move into that market, either because they cannot afford it, or there is not enough supply.

Part 3: Analysis of Residential Development Regulations 66.10013(e)

State statute requires that this report also analyze residential development regulations in Madison, including land use controls, site improvement requirements, fees and land dedication requirements, and permit procedures. It requires that the report further analyze the financial impact that these development regulations have on the cost of each new subdivision. The statute requires the report include calculations regarding the “financial impact that each regulation has on the cost of each new subdivision.” These costs could include, but are not limited to, the following: engineering scopes and estimates, architecture costs, land costs and holding costs, dedications and fees, and miscellaneous permitting costs.

The author of this report believes that all information required by the statute, and available to the City, is provided in the report. However, we note that land use approvals, whether discretionary or permitted uses, are not based on project costs or financing. Developments that are not directly subsidized by the City of Madison do not provide financial information other than an estimated project cost to establish building permit costs, which occurs very late in the review and approval process. Pro formas and other financial information are not required by or provided to the City. As such, baseline housing development financial information is difficult to identify. Further, while the analysis required by §66.10013(2)(e)2 regards reduction in the time and cost necessary to approve and develop a new residential subdivision, single-family home construction, the vast majority of which has occurred in new subdivisions, has accounted for only 16.6% of all new housing construction in Madison in the past decade. On the other hand, infill multi-family development constitutes a large portion of housing development, and the vast majority of new affordable housing in Madison.

Creating new platted lots in the City of Madison requires review by the Plan Commission and approval by the Common Council, and City of Madison ordinances, policies, and procedures follow Wisconsin State Statutes Chapter 236 regarding platting lands and recording plats. State law requires that plat approving authorities take action on preliminary and final plats within 90 and 60 days, respectively, unless the time is extended by agreement with the subdivider. After Common Council approval, the time taken to record plats varies greatly depending on a number of circumstances, nearly all of which are dependent on the subdivider; in recent years, the time between approval and recording of individual plats varied from less than three months to more than ten months.

Development of single-family homes on platted lots in Madison is generally free from restrictions other than general zoning and building permitting typical to nearly all Wisconsin communities. Zoning requirements in residential districts include site design requirements typical of most zoning codes, including minimum lot areas and setbacks, and maximum heights and lot coverages, but Madison’s requirements are typically less restrictive than other municipalities in Dane County. While the City of Madison includes building design standards for downtown, commercial, and mixed-use zoning districts, it has comparatively few standards for residential zoning districts. The City of Madison enforces almost no specific building or architectural requirements for single-family homes or small multi-family buildings beyond typical international and Wisconsin building code requirements consistent with most municipalities. Design requirements are (1) front door orientation toward the street, (2) street-facing garage door placement at least two feet behind the plane of the forwardmost façade element of a house, and (3) a limitation of street-facing garages to less than 50% of the total width of the front façade of a house. In some municipalities, zoning administrators or building inspectors provide architectural control over single- and two-family dwelling units, and larger developments are reviewed by

architectural review commissions. Other communities have design-related requirements for certain residential zoning districts or require staff or Plan Commission design review for developments with more than two units. Historic districts and planned development zoning districts in Madison are subject to additional architectural and design regulations, similar to those found in many other municipalities.

The fees charged to developers and builders of housing in Madison vary widely depending on the housing structure type and the point in the development process a developer or builder is involved in. Fees for land use review are required for many development types. The Parks Division charges a park infrastructure impact fee for all housing units, as well as a requiring either park land dedications or a park land impact fee (a fee in lieu of dedication) for housing developments. The Engineering Division administers fees for erosion control, stormwater management, and water and sewer utility work. Driveways, traffic impacts, and traffic infrastructure changes may also require fees in certain situations. Some developments are assessed for the planting of street trees in the tree terraces adjacent to development site. A variety of building permitting and inspection fees are administered by the Building Inspection Division. Table 12 below summarizes the City of Madison fees applicable to residential development and construction. Please refer to the [City of Madison CY2018 Housing Fee Report](#) for more detailed fee information. Table 13 compares only residential building permits issued in 2018 and 2019, showing that fee amounts per permit increased only 3.1 percent and fee amounts per dwelling unit increased only 2.2 percent. In comparison, from 2017 to 2019, the regional construction cost index increased by approximately 5.2 percent annually.

Table 12: City of Madison Fee Summary (2018)

Project Type	Dwelling Units	Total Fees Collected	Permits Issued / Fees Collected	Fee Amount per Permit	Fee Amount per Dwelling Unit
New Construction	1583	\$6,259,303.51	15,247	\$410.52	\$3,954.08
Remodel/ Renovation	4526	\$2,402,039.95	10,422	\$230.48	\$1,517.40

Source: City of Madison New Housing Fee Report 2018

Table 13: Comparison of Building Permit Fees (Residential Only)

Year	Dwelling Units	Permits Issued	Total Fees Collected	Fee Amount per Permit	Fee Amount per Dwelling Unit
2018	1583	434	\$545,773	\$1,257.54	\$344.77
2019	1682	457	\$592,623	\$1,296.77	\$352.33

Part 4: Strategies to Lower Costs of Housing Development 66.10013(e)(2)

State statute requires this report to identify ways in which Madison can modify construction and development regulations, lot sizes, approval processes, and development-related fees to reduce the time and cost necessary to approve and develop a new residential subdivision in the municipality by 20 percent. Table 14 identifies strategy categories and indicates how each can reduce the time required and cost of residential development. No one specific strategy or action can be guaranteed to account for the time and cost reduction, but a combination of methods could help Madison meet existing and forecasted housing demand and reduce time and costs necessary to approve and develop a new residential subdivision by 20 percent. Each strategy is described in more detail in the following sections.

Table 14: Analysis of Time and Cost Reduction Strategies

Strategy Category	Construction/ Development Regulations	Lot Sizes	Approval Processes	Related Fees
Reduce Minimum Lot Areas		X		
Limit Architectural Requirement	X		X	
Establish More By-Right Development	X		X	X
Streamline Permitting Processes	X		X	
Convert to Electronic Plan Review			X	
Eliminate or Minimize Off-Street Parking Requirements	X	X	X	
Enact High-Density and Multi-Family Zoning	X	X		
Permit Accessory Dwelling Units	X		X	X
Financial Assistance				X
Reduce Fees for Low-Cost Housing				X
Enhance Housing Committees			X	
Land Banking			X	X
Other Public Funding Strategies			X	X
Repeal or Reverse State Pre-emptions Limiting Ability to Provide Affordable Housing			X	X

Strategy 1 - Reduce Minimum Lot Areas

Land is a significant contributor to the cost of housing. As seen in Table 9 of this report, the 2019 equalized value of land in Madison was over \$139,000 per acre on average. In 2018, the equalized value for residential land only was approximately \$300,000 per acre, while the average assessed land value for residential land developed with new construction between 2010-2018 was \$429,000 per acre. The average assessed value for all vacant land (lands with no taxable improvement value) in Madison in 2018 was \$39,000, and agriculturally zoned land within city boundaries was assessed at \$8,000 per acre on average. The market value of vacant or agriculture land can change dramatically depending on plan recommendations, changes to zoning, adjacency to existing development, and proximity to roads or utilities. A review of 60 residential lots listed for sale on Zillow.com within the City of Madison in November 2020 averaged \$534,000 per acre, with a range of approximately \$275,000 to \$935,000 per acre.

Because of the impact of land costs on the total cost to develop and sell, the amount of land required to develop housing can have an outsized impact on the cost. Table 15 compares the minimum lot area per dwelling unit required by the zoning codes of various municipalities in Dane County. The City of Madison enables denser development than all other communities reviewed, often by a considerable margin.

Table 15: Comparison of Dwelling Lot Minimum Areas

Municipality	2010-2019 Population Growth Change	Minimum Lot Area per DU (SF)*	Minimum Lot Area per DU (MF)
Madison	22,441	3,000	500
Fitchburg	3,917	7,200	2,000
Middleton	3,271	7,200	3,000
Oregon	939	4,000	5,445
Sun Prairie	5,562	7,200	1,400
Verona	1,823	6,000	3,600
Waunakee	1,758	6,000	1,600+

* Single-family detached houses allowed as either permitted or conditional use in residential zoning districts; not including manufactured home parks; no institutional or community living arrangements
 +First unit is 4,000 SF, each additional 1-bedroom is 1000 SF, 2000 SF for 2-bed, 3000 SF for 3-bed, 8000 SF minimum lot size

Strategy 2 - Limit Architectural Requirements

The City of Madison enforces almost no specific architectural requirements for single-family homes or small multi-family buildings beyond basic building forms and typical building code requirements consistent with other municipalities in Wisconsin. The limited requirements for one- and two-family house design regard orientation of the front door and orientation and width of street-facing garages. The City of Madison does not review exterior materials or architectural style for permitted-use single-family and small multi-family buildings. As such, it cannot further reduce or streamline review in this regard.

Strategy 3 - Establish More By-Right Development

When the Madison Zoning Code was completely rewritten in 2012, it allowed a wider variety of development to occur in conventional zoning districts, but not much more “by-right” development. Nearly every mixed-use building or significant multi-family residential development approved before 2012 required a zoning change to Planned Development zoning, which was negotiated on a case-by-case basis and reviewed by the Urban Design Commission, Plan Commission, and approved by the Common Council. Under the new zoning code, a majority of such developments can be approved in conventional zoning districts, but “by-right” multi-family residential development is limited by thresholds such as height, number of dwelling units, or building size, that trigger conditional use approval by the Plan Commission. The zoning code has many thresholds for conditional uses, meaning that most development proposals involve discretionary review with opportunities for the Plan Commission to ensure that relevant standards are met and any appropriate conditions of approval placed on them. However, conditional use approval by the Plan Commission is a shorter and simpler process than a zoning change, which must also be approved by the Common Council.

By allowing more “by-right” development, it is possible time and direct costs (holding costs for land, costs for consultant time at meetings) and risks (uncertainty regarding timing of interest rates, construction costs, and whether and under what conditions a proposal will be approved) inherent to the

approval process could be reduced. However, by-right development may create adverse impacts on sensitive neighborhoods and populations, potentially impacting existing affordable housing, as it would occur absent input by residents, neighborhood associations, City staff, and the Plan Commission.

Single-family homes are permitted by-right in most situations, though new plats creating lots for single-family houses must be approved by the Common Council in accordance with State statute.

A specific type of housing development that could be targeted for additional by-right construction is the “missing middle.” Missing middle housing is a range of housing types scaled between single-family detached houses and larger apartment buildings, and includes duplexes, triplexes, four-units, attached rowhouses, and cottage clusters. Missing middle housing can be compatible in scale with most single-family residential areas, and can help meet ever-growing demand.

The City of Madison Plan Commission has begun reviewing modifications to the Zoning Code in 2020, and may consider some of the suggestions of this strategy. Upon further consideration by the Plan Commission, Common Council, and other stakeholders, strategies and actions such as the following could be further considered by the City of Madison to establish more “by-right” development to reduce the time and costs necessary to approve and develop new residential subdivisions:

- Adjust thresholds (number of dwelling units, building size, height, etc.) between permitted and conditional uses.
- Adjust the requirement for Plan Commission approval of the demolition of all existing buildings.
- Explore making the demolition of single-family houses to build a new single-family house or another permitted use a staff-level site plan approval.
- Adjust the zoning code as necessary to maximize potential for permitted context-sensitive density increases in residential and mixed-use districts by right by supporting “missing middle” housing types.
- Explore modification to City ordinance to eliminate the conditional use requirement for small (two- to four-unit) multi-family structures within close proximity of one another.
- Explore additions to the zoning code, such as maximum height maps to increase predictability and better ensure protection of the public interest.

Strategy 4 - Streamline Permitting Processes

By streamlining permitting processes and shortening timelines, the direct costs and risks of the approval process for development that requires discretionary review could be reduced, resulting in a faster and less expensive pathway for residential development. Without accounting for initial due diligence and planning by developers prior to approaching the City or the time it takes to actually construct a building, there are essentially three stages to the land use approval process: pre-application, formal review, and post-approval/permitting. These three stages can vary between 4 and 18 months for larger developments – a timeline heavily dependent on project complexity, the types of approvals sought, and the development team involved. The first two stages of the land use approval process apply only to proposals involving discretionary approvals. “By-right” development, which includes nearly all single-family homes, involves only the third stage—a much shorter process. An expansion of “by-right” residential development would shorten the approval process for some developments.

Pre-Application – The pre-application stage requires written notice to the area Alder and any registered neighborhood or business association (unless waived by the Alder) 30 days prior to formal application,

and usually involves one or more meetings with staff and neighborhood groups for input as the proposal evolves to a detailed submittal to the City. Meetings with neighborhood groups are not required, but are expected by many Madison residents and Alders for larger developments. Developments that go through this process are more likely to be approved than those that forego this process. The timeline for the pre-application stage can vary from a few weeks to several months based on project scale and complexity, level of interest by neighbors, expectations and procedures of a particular Alder or neighborhood association, the developer’s urgency, and the design stage at which stakeholders are approached.

Formal Review –The length of the formal review process for land use approvals (rezoning, conditional uses, demolition, and land divisions) is already optimized for the need to provide statute-required public notices, review by City agencies, preparation of staff reports for commissions, and distribution of reports to commissioners and applicants. Depending on the type of approvals requested, most proposals are reviewed within 6-11 weeks of the formal submittal. Proposals inconsistent with adopted plans, those missing important information, or those changed significantly by the applicant after submittal likely involve longer formal review processes, but these delays are caused by and controllable by the applicant. Land Use Application materials have very recently been updated to include more specific instructions for applicants to minimize changes and missing information that result in delays and extra costs during the formal review process.

Applications for conditional uses and demolition permits are the most common discretionary approvals, accounting for over half of all applications reviewed in 2019. The median review time for these approvals was 46 days (one less than in 2018): only five percent of these reviews took more than 90 days from submittal to Plan Commission approval. Table 16 shows the typical review period for the most common types of review.

Table 16: Review Period by Application Type

Application Type	Time Frame	Median (days)
Conditional Use or Demolition Permit (no UDC)	Submittal to Plan Commission	46
Conditional Use or Demolition Permit (w/ UDC)	Submittal to Plan Commission	61
Zoning Map Amendment	Submittal to Common Council	61
Certified Survey Map	Submittal to Common Council	54
Plats	Submittal to Common Council	62

Source: Planning Division

Post-Approval/ Permitting – Following any discretionary land use approvals, the procedure to obtain building permits is essentially the same as that for “by-right” permitted uses. The variation in timelines for this third stage is dictated by development teams: it can vary greatly based on the amount of work still to be done by the development team and the level of diligence to address all ordinance requirements and conditions of approval. Often, developers try to minimize risk up front by obtaining formal land use approvals before purchasing property, securing financing, and/or investing in final design and engineering work. These items can take weeks or even several months to accomplish before final materials are submitted for administrative review.

City of Madison development review planning staff are currently investigating best practices from peer and surrounding communities to better address some of these issues. Additional best practices strategies may be added to this list or explored by the City at a later date.

Upon further consideration by the Plan Commission, Common Council, and other stakeholders, strategies and actions such as the following could be further considered by the City of Madison to reduce the time and costs necessary to approve and develop new residential subdivisions:

- Explore expanding the list of “by-right” developments (as discussed above).
- Work with Alderpersons to establish clear policies for neighborhood meetings.
- Continue to abide by statutorily-mandated CSM and Plat review timelines.
- Review the length of the discretionary review pre-notification period.
- Continue to further clarify the requirements of application materials.
- Encourage pre-application and application submittal meetings between developers/applicants and City staff to avoid delays further along in the review process.
- Encourage post-approval meetings with development teams to clarify the steps between approval and the issuance of permits.

Strategy 5 - Convert to Electronic Plan Review (completed)

Most of the materials use in discretionary land use reviews by the City, as well as for many permits were required to be submitted in paper form through early 2020, often requiring many copies. In response to the changing nature of work due to the COVID-19 pandemic, City staff orchestrated a conversion to all-electronic application and permitting processes during the first half of 2020, which has reduced printing and copying costs for applicants and allowed instantaneous distribution of plans to necessary parties. Electronic review provides more time for reviewers, more timely comments, and better ability to respond to applicants. However, removing the option for paper applications and review may inhibit some applicants without access to the necessary software or applicants resistant to non-paper options.

Strategy 6 - Eliminate or Minimize Off-Street Parking Requirements

Parking can be a major cost of development. Design and building costs for structured parking can easily exceed \$20,000 per parking stall, and underground parking can cost up to 50% more. Surface parking typically costs about \$3,000 per parking stall to design and build, but has much higher land costs per stall than structure parking. While parking is an expensive aspect of mixed-use and multi-family development, flexible mechanisms in the Madison’s zoning code reduce the impacts of off-street parking requirements on redevelopment. Of note, parking requirements have been eliminated for many development types in most commercial and mixed-use zoning districts, and the code allows developers to seek reductions to parking requirements where they do exist. However, the market has more influence on parking ratios than City of Madison code requirements. With the exception of a few downtown and UW Campus-area developments and some affordable housing developments with low parking ratios, it is currently typical for developers to propose a minimum of at least one parking stall per dwelling unit, and they often propose much more. Parking is also commonly a primary interest of neighbors, neighborhood groups, and nearby businesses due to real or perceived impacts that inadequate parking may have on public streets.

The City of Madison zoning code includes a Transit-Oriented Development Overlay District, a special district that reduces or eliminates off-street parking requirements altogether in areas well served by transit. This district has not yet been applied to any locations, but it may be applied as the City’s proposed Bus Rapid Transit system is established.

Upon further consideration by the Plan Commission, Common Council, and other stakeholders, strategies and actions such as the following could be further considered by the City of Madison to reduce the time and costs necessary to approve and develop new residential subdivisions:

- Further reduce or eliminate parking requirements for multi-family residential development, and allow the market more control over the off-street parking provided in each development.
- Consider lowering the maximum parking ratio for multi-family residential development.
- Consider prohibiting parking (whether surface parking or all parking) in certain central areas for certain project types.
- Utilize the Transit-Oriented Development Overlay District, as a way to eliminate off-street parking requirements altogether in areas well served by transit.

Strategy 7 - Enact High-Density and Multi-Family Zoning

Madison has a variety of zoning districts that allow for high-density residential development, which enables the production of more affordable housing through economies of scale and more efficient use of land. Currently, much of the new multi-family residential development (and a great deal of all housing citywide) is proposed, approved, and constructed Downtown or in mixed-use zoning districts, where there are few, if any, formal maximum densities in the zoning code. Most mixed-use districts allow purely residential buildings on only a very limited basis and at relatively low densities, but allow greater densities with the inclusion of commercial space, so there is a very strong incentive or requirement for a commercial first floor. Downtown, maximum height limits serve to indirectly limit density (heights are restricted within one mile of the State Capitol to preserve the Capitol view throughout the City). Outside of Downtown, all purely residential zoning districts and mixed-use districts allowing purely residential buildings include direct density limitations in the form of a minimum lot area per dwelling unit. Usable open space requirements also indirectly impact the allowable density. Additionally, recommendations in adopted plans often also recommend densities lower than what may be mathematically possible within a zoning district. Madison’s updated Comprehensive Plan has increased the residential density ranges on the Future Land Use Map based on trends in recently approved development.

In late 2020, an ordinance was introduced to create a new zoning district, the Regional Mixed Use (RMX) District. This district is intended to provide opportunities for high-intensity mixed-use centers supporting a variety of multifamily housing options and commercial activities that serve the needs of the region. These areas typically include large-scale sites supportive of multistory buildings and should be the most intensively developed areas in the city outside of the downtown. Staff believes this district will fill a gap not covered by the other mixed-use and commercial districts. Staff have also begun discussions with alderpersons regarding the density limitations of existing multi-family and mixed-use zoning districts.

Table 17: Districts Outside of Downtown Allowing Multi-family Residential Buildings

Zoning District	Minimum Lot Area per DU (for purely residential buildings)	Maximum Density (DU/acre)	Usable Open Space per DU	Maximum # Units
TR-C4	2000	21	750	3
TR-V1, SR-V1	2000	21	500	4
TR-V2, SR-V2	2000	21	500	No upper limit
TR-U1	1000	43	320	
TR-U2	500	86	140	

CC-T and CC	750	58	160-320, based on # of bedrooms
TSS	500	86	40
TE	2000	21	20 (per bedroom)
SE	2000	21	400
EC	2000	21	500

Upon further consideration by the Plan Commission, Common Council, and other stakeholders, strategies and actions such as the following could be further considered by the City of Madison to reduce the time and costs necessary to approve and develop new residential subdivisions:

- Increase the allowable density for purely residential buildings in mixed-use zoning districts.
- Increase the allowable residential density for small multi-family buildings in residential districts.
- Create a new high-intensity district that would allow for high-density residential or mixed-use buildings for application outside of the Downtown area.
- Explore alterations of usable open space requirements, or provide case-by-case consideration of usable open space when projects require discretionary review, to be reviewed relative to factors such as unit mix, proximity to public open spaces, and quality of open space design.
- Explore the more widespread replacement of density maximums with building height maximums.
- Adjust zoning regulations to maximize the potential for context-sensitive density increases.
- Explore zoning and density planning through a public engagement processes within aldermanic districts to select specific areas or parcels for upzoning and promotion for higher-density development.
- Proactively rezone areas to be consistent with neighborhood plans, neighborhood development plans, and special area plans.

Strategy 8 - Permit Accessory Dwelling Units

Accessory dwelling units (ADUs), sometimes called a “granny flat” or “mother-in-law suite” provide affordable housing while having the potential to generate income for the homeowner. Since 2013, ADUs have been allowable as a conditional use on all properties in Madison with a single-family home, with the stipulation that the property owner must live on-site in either dwelling. The allowance of ADUs “by-right” could be explored, but this may not result in a significant increase of ADUs in the foreseeable future due to the high cost of construction of these units (which are more akin to constructing an entirely new dwelling unit than remodeling a room) and the difficulty of securing financing.

Upon further consideration by the Plan Commission, Common Council, and other stakeholders, strategies and actions such as the following could be further considered by the City of Madison to reduce the time and costs necessary to approve and develop new residential subdivisions:

- Develop pre-approved “off-the-shelf” ADU building plans that reduce design costs and uncertainty.
- Review and adjust zoning ordinance to allow interior ADU (e.g. basement or attic) conversion by right in all residential districts.
- Review and adjust zoning ordinance to allow detached ADU types as a permitted use in some residential districts.

Strategy 9 - Financial Assistance

The City of Madison has used Tax Incremental Financing (TIF) to help catalyze a variety of (re)development, including as a tool to actively encourage affordable housing development. The current City of Madison TIF policy takes housing affordability into account when calculating the level of potential financial assistance. More directly, the City of Madison Affordable Housing Fund was established to direct funds from general obligation debt and closing TIF districts towards housing developments seeking WHEDA Section 42 tax credits and making a long-term commitment to retain certain income restrictions on a high proportion of units.

Upon further consideration by the Plan Commission, Common Council, and other stakeholders, strategies and actions such as the following could be further considered by the City of Madison.

- Reconfigure application of Tax Incremental Financing to actively encourage and support affordable housing development.
- Continue to plan for Tax Incremental Financing District closure to supply revenue to the City of Madison Affordable Housing Fund

Strategy 10 - Reduce Fees for Low-Cost Housing

Madison could explore opportunities to expand the types of housing that qualify as “low cost housing” and that are exempted from certain impact fees under Wis. Stat. § 66.0617(7) and MGO Sec. 20.08, or expand the types of fees that are eligible for this exemption. A low-cost housing exemption from park impact fees has already been established for housing units with a 30-year income restriction for families at 60% of the area median income. This has directly reduced the per-unit costs of developing these units.

Similarly, because state, county, and local sales taxes add to the cost of building materials, exempting building materials for workforce housing from sales taxes would lower the construction costs for such housing. This would require working in concert with other levels of government—particularly the State of Wisconsin.

Upon further consideration by the Plan Commission, Common Council, and other stakeholders, strategies and actions such as the following could be further considered by the City of Madison to reduce the time and costs necessary to approve and develop new residential subdivisions:

- Explore opportunities to reduce the development costs of low-cost housing, similar to the existing low-cost housing exemption from park impact fees.

Strategy 11 - Enhance Housing Committees

Madison currently has several housing-related committees, including the Housing Strategy Committee, the Community Development Authority (and the CDA Housing Operations Subcommittee), and the Landlord and Tenant Issues Committee, to review issues of affordable housing supply and demand and recommend additional policies or strategies for housing development. Staff from several agencies involved in affordable housing also serve on a Housing Staff Team. These committees can work to more strategically allocate resources and work to enhance opportunities for the creation of affordable housing in Madison. In addition, Dane County also has committees and staff engaged in similar housing policy reviews.

Upon further consideration by the Plan Commission, Common Council, and other stakeholders, strategies and actions such as the following could be further considered by the City of Madison to reduce the time and costs necessary to approve and develop new residential subdivisions:

- Coordinate the activities of City and County housing-related committees to maximize effectiveness and eliminate redundancies.

Strategy 12 - Land Banking

Land banking is a strategy to acquire, hold, manage, and develop properties such as vacant lots, abandoned buildings, or foreclosures, and transition them to productive uses, including affordable housing development. The City or a related authority could buy and hold land, selling it to developers via a request for proposal for residential development. Land banking has been used successfully by the City to encourage redevelopment of the Capitol East District and other areas, and gives the City the ability to require the inclusion of affordable housing options in development.

Upon further consideration by the Plan Commission, Common Council, and other stakeholders, strategies and actions such as the following could be further considered by the City of Madison to reduce the time and costs necessary to approve and develop new residential subdivisions:

- Establish and fund a City-run land-banking program to hold and distribute land for affordable housing development
- Explore establishing landbanking partnerships with other government entities and non-government organization partners to encourage additional affordable housing development.

Strategy 13 - Other Public Funding Strategies

Municipal financial tools to encourage affordable housing development are often limited, and often amount to efforts to provide “gap” funding or special project funding in order to leverage and secure additional investments from county sources (CDBG/HOME), housing authorities (CDA), state sources (WHEDA), and national or federal sources (Fannie Mae, Freddie Mac, Federal Home Loan Bank, HUD, etc.).

Madison utilizes general purpose revenues and general obligation debt to fund affordable housing programs and projects, particularly the Affordable Housing Fund, used to directly assist affordable housing projects to leverage tax credits and other funding mechanisms. While the use of general revenues and debt allows flexibility and creativity, affordable housing must compete with many other needs for limited funding.

Municipal funds can and have been used for providing low-interest or no-interest loans to affordable housing developers, low-interest or no-interest loans to non-profits for land acquisition and remediation costs, infrastructure and site remediation costs (intersections, water/sewer, etc.), down-payment assistance programs, gap financing for (low income housing tax credit projects, on-site supportive social or health services, job training assistance, and direct rental subsidies. Statewide resources for Down Payment Assistance Programs (DPAP) through WHEDA and the Federal Home Loan Bank of Chicago (FHLBC) are available and Madison could use its programs to leverage and maximize these sources.

Upon further consideration by the Plan Commission, Common Council, and other stakeholders, strategies and actions such as the following could be further considered by the City of Madison to reduce the time and costs necessary to approve and develop new residential subdivisions:

- Provide low- or no-interest loans to non-profit affordable housing developers for various development costs.
- Fund a down payment assistance program to improve access to affordable owner-occupied housing.
- Create a first-time homebuyer savings account program to improve access to affordable owner-occupied housing.

Strategy 14 - Pursue the Repeal of State Law Pre-emptions Limiting the City's Ability to Provide Affordable Housing

In analyzing methods for Madison to make housing development more affordable, and housing access easier and more affordable to residents, it must be acknowledged that the City of Madison's ability to influence housing affordability is limited due to State law limitations and preemptions. As a City, Madison continues to directly support affordable housing through subsidization. While critical, this effort can only impact a fraction of households and new residential units. The City of Madison could advocate for increased local control of housing policies including the repeal of specific preemption of municipal authority (such as the existing prohibitions of rent control and inclusionary zoning).

Requiring a percentage of housing units in a development be reserved as "affordable" units would ensure a supply of affordable housing opportunities spread throughout the community. The City of Madison's Inclusionary Zoning Ordinance was in effect from 2006 to 2009, when it was eliminated as the courts deemed it a form of rent control, which is prohibited by Wisconsin statute. The City of Madison is currently limited to incentivizing affordable housing rather than requiring it.

Ordinances could be created to allow for greater heights, densities, or general development intensities when affordable housing is included in a proposal could generate additional affordable housing opportunities. However, Wisconsin statutes prohibit the use of density bonuses for affordable housing or for zoning decisions made based on the condition that residential units remain affordable, as the State sees it as a form of rent control.

Upon further consideration by the Plan Commission, Common Council, and other stakeholders, strategies and actions such as the following could be further considered by the City of Madison to reduce the time and costs necessary to approve and develop new residential subdivisions:

- Work with other municipalities, developers, State legislators and the Governor to eliminate certain municipal preemption statutes that restrict the City's authority to require or incentivize affordable housing so that the City may:
 - Re-enact inclusionary zoning to promote development of affordable housing.
 - Provide density bonuses for affordable housing.

Conclusion

This section has suggested over 40 methods in 14 topic areas in which the City of Madison can address the requirements of the statute regarding the time and cost necessary to approve and develop new residential subdivisions and housing. There is not a single specific strategy or action that can be guaranteed to account for a 20 percent time and cost reduction, but a combination of methods discussed herein account for such a reduction. Certain factors, such as the City of Madison's small minimum lot area compared to surrounding municipalities, limited architectural requirements, adjustment of conditional use thresholds, conversion to electronic plan review, and land banking could,

together, have an outsized impact on the cost and time required to develop housing in Madison. Based on all the factors above, the City of Madison could, by making some of these changes, meet existing and forecasted housing demand and reduce the time and costs necessary to approve and develop new residential subdivisions and housing.

Undeveloped Properties

● Undeveloped Properties Residential Zoning Districts

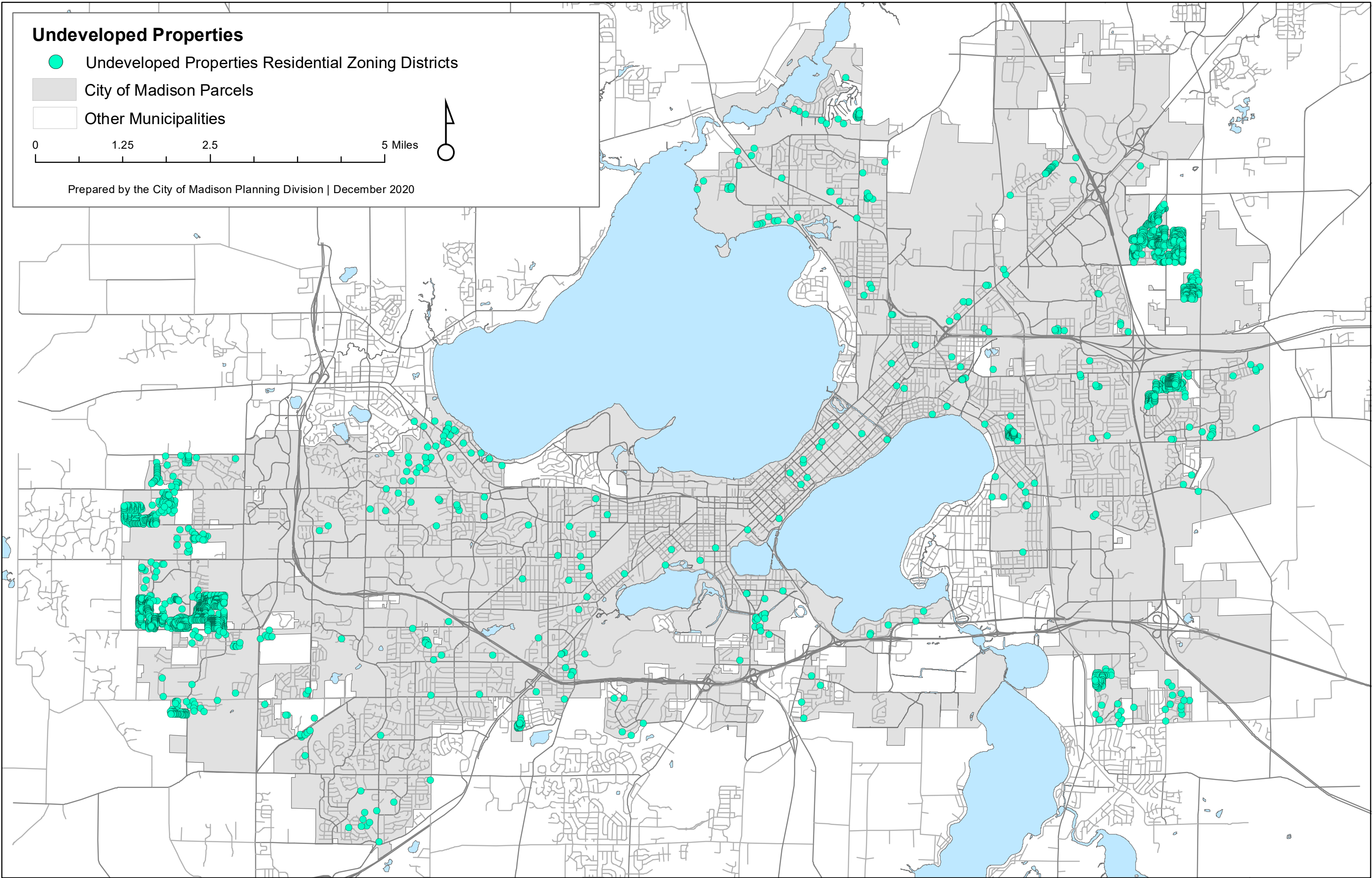
■ City of Madison Parcels

□ Other Municipalities

0 1.25 2.5 5 Miles



Prepared by the City of Madison Planning Division | December 2020



Parcel	Address	Zoning	Land Use Description
060801202172	2726 Homestead Rd	SR-C1	Undeveloped and unused land area (vacant land).
060802201016	7522 Raymond Rd	SR-C1	Undeveloped and unused land area (vacant land).
060802203046	2821 Hickory Ridge Rd	SR-V2	Undeveloped and unused land area (vacant land).
060802203054	2815 Hickory Ridge Rd	SR-V2	Undeveloped and unused land area (vacant land).
060802203062	2809 Hickory Ridge Rd	SR-V2	Undeveloped and unused land area (vacant land).
060802203070	2803 Hickory Ridge Rd	SR-V2	Undeveloped and unused land area (vacant land).
060802203088	7803 Raymond Rd	SR-V2	Undeveloped and unused land area (vacant land).
060802203096	2 Glacial Groove Ct	SR-V2	Undeveloped and unused land area (vacant land).
060802203103	10 Glacial Groove Ct	SR-V2	Undeveloped and unused land area (vacant land).
060802310065	7822 Stratton Way	TR-C1	Undeveloped and unused land area (vacant land).
060803101265	9 Black Stone Cir	SR-C2	Undeveloped and unused land area (vacant land).
060803115183	2304 Trevor Way	TR-C3	Undeveloped and unused land area (vacant land).
060803115191	2303 Bedner Rd	TR-C3	Undeveloped and unused land area (vacant land).
060804102030	9562 Dregers Way	TR-C3	Undeveloped and unused land area (vacant land).
060804102098	9526 Dregers Way	TR-C3	Undeveloped and unused land area (vacant land).
060804103103	9514 Silverstone Ln	TR-C3	Undeveloped and unused land area (vacant land).
060804104151	9404 Ashworth Dr	SR-C1	Undeveloped and unused land area (vacant land).
060804104218	9502 Ashworth Dr	SR-C1	Undeveloped and unused land area (vacant land).
060804106165	9319 Ashworth Dr	SR-C1	Undeveloped and unused land area (vacant land).
060804106248	9503 Ashworth Dr	SR-C1	Undeveloped and unused land area (vacant land).
060804107022	1901 Hawks Ridge Dr	SR-V2	Undeveloped and unused land area (vacant land).
060804203036	9724 Tiercel Dr	TR-C2	Undeveloped and unused land area (vacant land).
060804203044	9720 Tiercel Dr	TR-C2	Undeveloped and unused land area (vacant land).
060804203052	9716 Tiercel Dr	TR-C2	Undeveloped and unused land area (vacant land).
060804203060	9712 Tiercel Dr	TR-C2	Undeveloped and unused land area (vacant land).
060804204068	1903 Swainson Dr	TR-C2	Undeveloped and unused land area (vacant land).
060804206098	1915 Goshawk Ln	TR-C2	Undeveloped and unused land area (vacant land).
060804207038	9723 Tiercel Dr	TR-C2	Undeveloped and unused land area (vacant land).
060804208094	9702 Grey Kestrel Dr	TR-C2	Undeveloped and unused land area (vacant land).
060804208101	9730 Grey Kestrel Dr	TR-C2	Undeveloped and unused land area (vacant land).
060804208119	9720 Grey Kestrel Dr	TR-C2	Undeveloped and unused land area (vacant land).
060804208127	9724 Grey Kestrel Dr	TR-C2	Undeveloped and unused land area (vacant land).
060804208135	9728 Grey Kestrel Dr	TR-C2	Undeveloped and unused land area (vacant land).
060804208143	9732 Grey Kestrel Dr	TR-C2	Undeveloped and unused land area (vacant land).
060804208151	9736 Grey Kestrel Dr	TR-C2	Undeveloped and unused land area (vacant land).
060804209084	9602 Grey Kestrel Dr	TR-C2	Undeveloped and unused land area (vacant land).
060804209092	9606 Grey Kestrel Dr	TR-C2	Undeveloped and unused land area (vacant land).
060804209109	9610 Grey Kestrel Dr	TR-C2	Undeveloped and unused land area (vacant land).
060804209117	9614 Grey Kestrel Dr	TR-C2	Undeveloped and unused land area (vacant land).
060804209125	9618 Grey Kestrel Dr	TR-C2	Undeveloped and unused land area (vacant land).
060804209133	9622 Grey Kestrel Dr	TR-C2	Undeveloped and unused land area (vacant land).
060804209141	9626 Grey Kestrel Dr	TR-C2	Undeveloped and unused land area (vacant land).
060804209159	9630 Grey Kestrel Dr	TR-C2	Undeveloped and unused land area (vacant land).
060804210015	9601 Grey Kestrel Dr	TR-C2	Undeveloped and unused land area (vacant land).
060804210023	9605 Grey Kestrel Dr	TR-C2	Undeveloped and unused land area (vacant land).
060804210031	9609 Grey Kestrel Dr	TR-C2	Undeveloped and unused land area (vacant land).

060804210049	9613 Grey Kestrel Dr	TR-C2	Undeveloped and unused land area (vacant land).
060804210057	9617 Grey Kestrel Dr	TR-C2	Undeveloped and unused land area (vacant land).
060804210065	9621 Grey Kestrel Dr	TR-C2	Undeveloped and unused land area (vacant land).
060804210073	9625 Grey Kestrel Dr	TR-C2	Undeveloped and unused land area (vacant land).
060804210081	9629 Grey Kestrel Dr	TR-C2	Undeveloped and unused land area (vacant land).
060804211013	9703 Grey Kestrel Dr	TR-C2	Undeveloped and unused land area (vacant land).
060804211021	9607 Grey Kestrel Dr	TR-C2	Undeveloped and unused land area (vacant land).
060804211039	9711 Grey Kestrel Dr	TR-C2	Undeveloped and unused land area (vacant land).
060804211047	9715 Grey Kestrel Dr	TR-C2	Undeveloped and unused land area (vacant land).
060804211055	9719 Grey Kestrel Dr	TR-C2	Undeveloped and unused land area (vacant land).
060804211063	9723 Grey Kestrel Dr	TR-C2	Undeveloped and unused land area (vacant land).
060804211071	9727 Grey Kestrel Dr	TR-C2	Undeveloped and unused land area (vacant land).
060804212011	2012 Besra Dr	TR-C2	Undeveloped and unused land area (vacant land).
060804212029	2016 Besra Dr	TR-C2	Undeveloped and unused land area (vacant land).
060811105093	7033 East Pass	SR-V2	Undeveloped and unused land area (vacant land).
060811415260	3706 Frosted Leaf Dr	TR-C3	Undeveloped and unused land area (vacant land).
060812106248	5925 High Tower Trl	SR-C2	Undeveloped and unused land area (vacant land).
060812207351	3538 Basalt Ln	SR-C2	Undeveloped and unused land area (vacant land).
060812308183	4109 Maple Grove Dr	SR-V2	Undeveloped and unused land area (vacant land).
060812311095	6755 Fairhaven Rd	TR-U1	Undeveloped and unused land area (vacant land).
060812311102	6801 Fairhaven Rd	TR-U1	Undeveloped and unused land area (vacant land).
060812319122	6921 Rockstream Dr	TR-U1	Undeveloped and unused land area (vacant land).
060812336019	6750 Rockstream Dr	TR-U1	Undeveloped and unused land area (vacant land).
060812336027	6850 Rockstream Dr	TR-U1	Undeveloped and unused land area (vacant land).
060812337025	3730 Maple Grove Dr	TR-U1	Undeveloped and unused land area (vacant land).
060901202014	401 Lone Eagle Dr	SR-C2	Undeveloped and unused land area (vacant land).
060901204010	405 Engelhart Dr	SR-C2	Undeveloped and unused land area (vacant land).
060903228034	2697 Post Rd Unit WPC	SR-C3	Undeveloped and unused land area (vacant land).
060904100976	2697 Post Rd	SR-C1	Undeveloped and unused land area (vacant land).
060904113309	3025 Irvington Way	SR-C1	Undeveloped and unused land area (vacant land).
060905101113	4251 Milford Rd	TR-C2	Undeveloped and unused land area (vacant land).
060905207135	2431 Dunns Marsh Ter	TR-C3	Undeveloped and unused land area (vacant land).
060905207143	2429 Dunns Marsh Ter	TR-C3	Undeveloped and unused land area (vacant land).
060905207151	2427 Dunns Marsh Ter	TR-C3	Undeveloped and unused land area (vacant land).
060905207169	2425 Dunns Marsh Ter	TR-C3	Undeveloped and unused land area (vacant land).
060905207177	2421 Dunns Marsh Ter	TR-C3	Undeveloped and unused land area (vacant land).
060905207218	2411 Dunns Marsh Ter	TR-C3	Undeveloped and unused land area (vacant land).
060905207234	2407 Dunns Marsh Ter	TR-C3	Undeveloped and unused land area (vacant land).
060905218025	2348 Revival Rdg	TR-C3	Undeveloped and unused land area (vacant land).
060905220012	2370 Revival Rdg	TR-C3	Undeveloped and unused land area (vacant land).
060905221052	2419 Allied Dr	TR-C3	Undeveloped and unused land area (vacant land).
060905221078	2427 Allied Dr	TR-C3	Undeveloped and unused land area (vacant land).
060905221086	2431 Allied Dr	TR-C3	Undeveloped and unused land area (vacant land).
060905222034	2414 Dunns Marsh Ter	TR-C3	Undeveloped and unused land area (vacant land).
060905222042	2412 Dunns Marsh Ter	TR-C3	Undeveloped and unused land area (vacant land).
060905222050	2410 Dunns Marsh Ter	TR-C3	Undeveloped and unused land area (vacant land).
060905222068	2408 Dunns Marsh Ter	TR-C3	Undeveloped and unused land area (vacant land).

070813103101	6214 Old Middleton Rd	SR-C1	Undeveloped and unused land area (vacant land).
070813106147	6138 Old Middleton Rd	SR-C1	Undeveloped and unused land area (vacant land).
070813108177	25 Veblen Pl	SR-C1	Undeveloped and unused land area (vacant land).
070813111063	6102 N Highlands Ave	TR-R	Undeveloped and unused land area (vacant land).
070813111071	6106 N Highlands Ave	TR-R	Undeveloped and unused land area (vacant land).
070813323072	941 Sauk Ridge Trl	SR-C1	Vacant Land - Used as side yard etc
070813402298	6101 N Highlands Ave	TR-R	Undeveloped and unused land area (vacant land).
070813402339	6214 S Highlands Ave	TR-R	Undeveloped and unused land area (vacant land).
070813402355	6112 S Highlands Ave	TR-R	Undeveloped and unused land area (vacant land).
070813402371	1107 Willow Ln	TR-R	Undeveloped and unused land area (vacant land).
070813402454	6098 S Highlands Ave	TR-R	Undeveloped and unused land area (vacant land).
070813402503	6111 N Highlands Ave	TR-R	Undeveloped and unused land area (vacant land).
070813402537	6232 S Highlands Ave	TR-R	Vacant Land - Used as side yard etc
070813403155	10 Larch Cir	TR-R	Undeveloped and unused land area (vacant land).
070813404020	6406 Appalachian Way	SR-C1	Vacant Land - Used as side yard etc
070813404187	6314 Appalachian Way	SR-C1	Vacant Land - Used as side yard etc
070815308296	24 Foxglove Cir	SR-C1	Undeveloped and unused land area (vacant land).
070816301132	9547 Sandhill Rd	SR-C1	Undeveloped and unused land area (vacant land).
070816301140	9555 Sandhill Rd	SR-C1	Undeveloped and unused land area (vacant land).
070816301166	9613 Sandhill Rd	SR-C1	Undeveloped and unused land area (vacant land).
070816302065	1120 Red Rock Ln	SR-C1	Undeveloped and unused land area (vacant land).
070816302073	1116 Red Rock Ln	SR-C1	Undeveloped and unused land area (vacant land).
070816302081	1112 Red Rock Ln	SR-C1	Undeveloped and unused land area (vacant land).
070816302099	1108 Red Rock Ln	SR-C1	Undeveloped and unused land area (vacant land).
070816306299	815 Big Stone Trl	SR-C1	Undeveloped and unused land area (vacant land).
070816310018	1110 Winding Way	SR-C1	Vacant Land - Used as side yard etc
070816310125	9822 Sandhill Rd	SR-C1	Undeveloped and unused land area (vacant land).
070816311058	1103 Red Rock Ln	SR-C1	Undeveloped and unused land area (vacant land).
070816311066	1107 Red Rock Ln	SR-C1	Undeveloped and unused land area (vacant land).
070816311074	1111 Red Rock Ln	SR-C1	Undeveloped and unused land area (vacant land).
070816311082	1115 Red Rock Ln	SR-C1	Undeveloped and unused land area (vacant land).
070816311090	1119 Red Rock Ln	SR-C1	Undeveloped and unused land area (vacant land).
070816313111	9641 Shadow Ridge Trl	SR-C1	Undeveloped and unused land area (vacant land).
070816313129	9645 Shadow Ridge Trl	SR-C1	Undeveloped and unused land area (vacant land).
070816313137	9701 Shadow Ridge Trl	SR-C1	Undeveloped and unused land area (vacant land).
070816313145	9672 Old Sauk Rd	SR-C1	Undeveloped and unused land area (vacant land).
070816313153	9676 Old Sauk Rd	SR-C1	Undeveloped and unused land area (vacant land).
070816316115	1010 Meadow Mist Rd	SR-C1	Undeveloped and unused land area (vacant land).
070816317113	806 Blue Aster Trl	SR-C1	Undeveloped and unused land area (vacant land).
070816323029	10013 Shadow Ridge Trl	SR-C1	Undeveloped and unused land area (vacant land).
070816323102	704 Big Stone Trl	SR-C1	Undeveloped and unused land area (vacant land).
070816407138	9250 Bear Claw Way	SR-C1	Undeveloped and unused land area (vacant land).
070817401022	901 Schewe Rd	SR-C1	Undeveloped and unused land area (vacant land).
070817402012	847 Schewe Rd	SR-C1	Undeveloped and unused land area (vacant land).
070817402020	843 Schewe Rd	SR-C1	Undeveloped and unused land area (vacant land).
070817402038	839 Schewe Rd	SR-C1	Undeveloped and unused land area (vacant land).
070817402046	835 Schewe Rd	SR-C1	Undeveloped and unused land area (vacant land).

070817402054	831 Schewe Rd	SR-C1	Undeveloped and unused land area (vacant land).
070817402062	827 Schewe Rd	SR-C1	Undeveloped and unused land area (vacant land).
070817402070	823 Schewe Rd	SR-C1	Undeveloped and unused land area (vacant land).
070817402088	819 Schewe Rd	SR-C1	Undeveloped and unused land area (vacant land).
070817402096	815 Schewe Rd	SR-C1	Undeveloped and unused land area (vacant land).
070817402103	811 Schewe Rd	SR-C1	Undeveloped and unused land area (vacant land).
070817402111	807 Schewe Rd	SR-C1	Undeveloped and unused land area (vacant land).
070817402129	803 Schewe Rd	SR-C1	Undeveloped and unused land area (vacant land).
070817403028	733 Schewe Rd	SR-C1	Undeveloped and unused land area (vacant land).
070817403036	729 Schewe Rd	SR-C1	Undeveloped and unused land area (vacant land).
070817403044	725 Schewe Rd	SR-C1	Undeveloped and unused land area (vacant land).
070817403052	721 Schewe Rd	SR-C1	Undeveloped and unused land area (vacant land).
070820103011	530 Clear Pond Way	TR-C3	Undeveloped and unused land area (vacant land).
070820103029	526 Clear Pond Way	TR-C3	Undeveloped and unused land area (vacant land).
070820103037	522 Clear Pond Way	TR-C3	Undeveloped and unused land area (vacant land).
070820103045	518 Clear Pond Way	TR-C3	Undeveloped and unused land area (vacant land).
070820103053	514 Clear Pond Way	TR-C3	Undeveloped and unused land area (vacant land).
070820103061	510 Clear Pond Way	TR-C3	Undeveloped and unused land area (vacant land).
070820103079	506 Clear Pond Way	TR-C3	Undeveloped and unused land area (vacant land).
070820103087	502 Clear Pond Way	TR-C3	Undeveloped and unused land area (vacant land).
070820103095	418 Clear Pond Way	TR-C3	Undeveloped and unused land area (vacant land).
070820103102	414 Clear Pond Way	TR-C3	Undeveloped and unused land area (vacant land).
070820104019	537 Clear Pond Way	TR-C3	Undeveloped and unused land area (vacant land).
070820104027	536 Windy Willow Rd	TR-C3	Undeveloped and unused land area (vacant land).
070820104035	532 Windy Willow Rd	TR-C3	Undeveloped and unused land area (vacant land).
070820104043	528 Windy Willow Rd	TR-C3	Undeveloped and unused land area (vacant land).
070820104051	520 Windy Willow Rd	TR-C3	Undeveloped and unused land area (vacant land).
070820104069	516 Windy Willow Rd	TR-C3	Undeveloped and unused land area (vacant land).
070820104077	512 Windy Willow Rd	TR-C3	Undeveloped and unused land area (vacant land).
070820104085	505 Clear Pond Way	TR-C3	Undeveloped and unused land area (vacant land).
070820104093	513 Clear Pond Way	TR-C3	Undeveloped and unused land area (vacant land).
070820104100	521 Clear Pond Way	TR-C3	Undeveloped and unused land area (vacant land).
070820104118	525 Clear Pond Way	TR-C3	Undeveloped and unused land area (vacant land).
070820104126	529 Clear Pond Way	TR-C3	Undeveloped and unused land area (vacant land).
070820104134	533 Clear Pond Way	TR-C3	Undeveloped and unused land area (vacant land).
070820105017	539 Windy Willow Rd	TR-C3	Undeveloped and unused land area (vacant land).
070820105025	538 Rustic Rise Way	TR-C3	Undeveloped and unused land area (vacant land).
070820105033	534 Rustic Rise Way	TR-C3	Undeveloped and unused land area (vacant land).
070820105041	530 Rustic Rise Way	TR-C3	Undeveloped and unused land area (vacant land).
070820105059	526 Rustic Rise Way	TR-C3	Undeveloped and unused land area (vacant land).
070820105067	522 Rustic Rise Way	TR-C3	Undeveloped and unused land area (vacant land).
070820105075	518 Rustic Rise Way	TR-C3	Undeveloped and unused land area (vacant land).
070820105083	514 Rustic Rise Way	TR-C3	Undeveloped and unused land area (vacant land).
070820105091	510 Rustic Rise Way	TR-C3	Undeveloped and unused land area (vacant land).
070820105108	506 Rustic Rise Way	TR-C3	Undeveloped and unused land area (vacant land).
070820105116	10438 Velvet Willow Rd	TR-C3	Undeveloped and unused land area (vacant land).
070820105124	10442 Velvet Willow Rd	TR-C3	Undeveloped and unused land area (vacant land).

070820105132	417 Clear Pond Way	TR-C3	Undeveloped and unused land area (vacant land).
070820105140	503 Windy Willow Rd	TR-C3	Undeveloped and unused land area (vacant land).
070820105158	507 Windy Willow Rd	TR-C3	Undeveloped and unused land area (vacant land).
070820105166	511 Windy Willow Rd	TR-C3	Undeveloped and unused land area (vacant land).
070820105174	515 Windy Willow Rd	TR-C3	Undeveloped and unused land area (vacant land).
070820105182	519 Windy Willow Rd	TR-C3	Undeveloped and unused land area (vacant land).
070820105190	523 Windy Willow Rd	TR-C3	Undeveloped and unused land area (vacant land).
070820105207	527 Windy Willow Rd	TR-C3	Undeveloped and unused land area (vacant land).
070820105215	531 Windy Willow Rd	TR-C3	Undeveloped and unused land area (vacant land).
070820105223	535 Windy Willow Rd	TR-C3	Undeveloped and unused land area (vacant land).
070820106065	520 Tawny Elm Pkwy	TR-C3	Undeveloped and unused land area (vacant land).
070820106073	10410 Hollow Aspen Ln	TR-C3	Undeveloped and unused land area (vacant land).
070820106081	10414 Hollow Aspen Ln	TR-C3	Undeveloped and unused land area (vacant land).
070820106099	10418 Hollow Aspen Ln	TR-C3	Undeveloped and unused land area (vacant land).
070820106106	10422 Hollow Aspen Ln	TR-C3	Undeveloped and unused land area (vacant land).
070820106114	525 Rustic Rise Way	TR-C3	Undeveloped and unused land area (vacant land).
070820106122	529 Rustic Rise Way	TR-C3	Undeveloped and unused land area (vacant land).
070820106130	533 Rustic Rise Way	TR-C3	Undeveloped and unused land area (vacant land).
070820107013	10423 Hollow Aspen Ln	TR-C3	Undeveloped and unused land area (vacant land).
070820107021	10419 Hollow Aspen Ln	TR-C3	Undeveloped and unused land area (vacant land).
070820107039	10415 Hollow Aspen Ln	TR-C3	Undeveloped and unused land area (vacant land).
070820107047	10411 Hollow Aspen Ln	TR-C3	Undeveloped and unused land area (vacant land).
070820107097	432 Tawny Elm Pkwy	TR-C3	Undeveloped and unused land area (vacant land).
070820107104	428 Tawny Elm Pkwy	TR-C3	Undeveloped and unused land area (vacant land).
070820107112	10406 Velvet Willow Rd	TR-C3	Undeveloped and unused land area (vacant land).
070820107120	10410 Velvet Willow Rd	TR-C3	Undeveloped and unused land area (vacant land).
070820107138	10414 Velvet Willow Rd	TR-C3	Undeveloped and unused land area (vacant land).
070820107146	10418 Velvet Willow Rd	TR-C3	Undeveloped and unused land area (vacant land).
070820107154	10422 Velvet Willow Rd	TR-C3	Undeveloped and unused land area (vacant land).
070820107162	10426 Velvet Willow Rd	TR-C3	Undeveloped and unused land area (vacant land).
070820108011	10441 Velvet Willow Rd	TR-C3	Undeveloped and unused land area (vacant land).
070820108029	10437 Velvet Willow Rd	TR-C3	Undeveloped and unused land area (vacant land).
070820108037	10433 Velvet Willow Rd	TR-C3	Undeveloped and unused land area (vacant land).
070820108045	10429 Velvet Willow Rd	TR-C3	Undeveloped and unused land area (vacant land).
070820108053	10425 Velvet Willow Rd	TR-C3	Undeveloped and unused land area (vacant land).
070820108061	10421 Velvet Willow Rd	TR-C3	Undeveloped and unused land area (vacant land).
070820108079	10417 Velvet Willow Rd	TR-C3	Undeveloped and unused land area (vacant land).
070820108087	10413 Velvet Willow Rd	TR-C3	Undeveloped and unused land area (vacant land).
070820108095	10409 Velvet Willow Rd	TR-C3	Undeveloped and unused land area (vacant land).
070820108102	10405 Velvet Willow Rd	TR-C3	Undeveloped and unused land area (vacant land).
070820108110	10401 Velvet Willow Rd	TR-C3	Undeveloped and unused land area (vacant land).
070820109093	514 N Sugar Maple Ln	TR-C3	Undeveloped and unused land area (vacant land).
070820109126	10206 Sister Oak Dr	TR-C3	Undeveloped and unused land area (vacant land).
070820109134	10210 Sister Oak Dr	TR-C3	Undeveloped and unused land area (vacant land).
070820109142	10214 Sister Oak Dr	TR-C3	Undeveloped and unused land area (vacant land).
070820109150	10218 Sister Oak Dr	TR-C3	Undeveloped and unused land area (vacant land).
070820109168	10222 Sister Oak Dr	TR-C3	Undeveloped and unused land area (vacant land).

070820109176	10304 Sister Oak Dr	TR-C3	Undeveloped and unused land area (vacant land).
070820109184	10308 Sister Oak Dr	TR-C3	Undeveloped and unused land area (vacant land).
070820109192	10312 Sister Oak Dr	TR-C3	Undeveloped and unused land area (vacant land).
070820109209	10316 Sister Oak Dr	TR-C3	Undeveloped and unused land area (vacant land).
070820109217	10320 Sister Oak Dr	TR-C3	Undeveloped and unused land area (vacant land).
070820109225	10324 Sister Oak Dr	TR-C3	Undeveloped and unused land area (vacant land).
070820109233	10328 Sister Oak Dr	TR-C3	Undeveloped and unused land area (vacant land).
070820109241	503 Tawny Elm Pkwy	TR-C3	Undeveloped and unused land area (vacant land).
070820110016	415 Tawny Elm Pkwy	TR-C3	Undeveloped and unused land area (vacant land).
070820110024	419 Tawny Elm Pkwy	TR-C3	Undeveloped and unused land area (vacant land).
070820110032	423 Tawny Elm Pkwy	TR-C3	Undeveloped and unused land area (vacant land).
070820110040	427 Tawny Elm Pkwy	TR-C3	Undeveloped and unused land area (vacant land).
070820110058	431 Tawny Elm Pkwy	TR-C3	Undeveloped and unused land area (vacant land).
070820110082	10323 Sister Oak Dr	TR-C3	Undeveloped and unused land area (vacant land).
070820110090	10319 Sister Oak Dr	TR-C3	Undeveloped and unused land area (vacant land).
070820110107	10315 Sister Oak Dr	TR-C3	Undeveloped and unused land area (vacant land).
070820110115	10311 Sister Oak Dr	TR-C3	Undeveloped and unused land area (vacant land).
070820110123	10307 Sister Oak Dr	TR-C3	Undeveloped and unused land area (vacant land).
070820110131	10303 Sister Oak Dr	TR-C3	Undeveloped and unused land area (vacant land).
070820110149	430 Lush Woods Trl	TR-C3	Undeveloped and unused land area (vacant land).
070820110157	426 Lush Woods Trl	TR-C3	Undeveloped and unused land area (vacant land).
070820110165	422 Lush Woods Trl	TR-C3	Undeveloped and unused land area (vacant land).
070820110173	418 Lush Woods Trl	TR-C3	Undeveloped and unused land area (vacant land).
070820110181	414 Lush Woods Trl	TR-C3	Undeveloped and unused land area (vacant land).
070820111014	413 Lush Woods Trl	TR-C3	Undeveloped and unused land area (vacant land).
070820111022	417 Lush Woods Trl	TR-C3	Undeveloped and unused land area (vacant land).
070820111030	421 Lush Woods Trl	TR-C3	Undeveloped and unused land area (vacant land).
070820111048	425 Lush Woods Trl	TR-C3	Undeveloped and unused land area (vacant land).
070820111056	429 Lush Woods Trl	TR-C3	Undeveloped and unused land area (vacant land).
070820111064	433 Lush Woods Trl	TR-C3	Undeveloped and unused land area (vacant land).
070820111072	10221 Sister Oak Dr	TR-C3	Undeveloped and unused land area (vacant land).
070820111080	10217 Sister Oak Dr	TR-C3	Undeveloped and unused land area (vacant land).
070820111098	10213 Sister Oak Dr	TR-C3	Undeveloped and unused land area (vacant land).
070820111139	434 N Sugar Maple Ln	TR-C3	Undeveloped and unused land area (vacant land).
070820111147	430 N Sugar Maple Ln	TR-C3	Undeveloped and unused land area (vacant land).
070820111155	426 N Sugar Maple Ln	TR-C3	Undeveloped and unused land area (vacant land).
070820111163	422 N Sugar Maple Ln	TR-C3	Undeveloped and unused land area (vacant land).
070820111171	418 N Sugar Maple Ln	TR-C3	Undeveloped and unused land area (vacant land).
070820111189	414 N Sugar Maple Ln	TR-C3	Undeveloped and unused land area (vacant land).
070820112088	505 N Sugar Maple Ln	TR-C3	Undeveloped and unused land area (vacant land).
070820112145	431 N Sugar Maple Ln	TR-C3	Undeveloped and unused land area (vacant land).
070820112153	427 N Sugar Maple Ln	TR-C3	Undeveloped and unused land area (vacant land).
070820112161	423 N Sugar Maple Ln	TR-C3	Undeveloped and unused land area (vacant land).
070820112179	419 N Sugar Maple Ln	TR-C3	Undeveloped and unused land area (vacant land).
070820112187	415 N Sugar Maple Ln	TR-C3	Undeveloped and unused land area (vacant land).
070820113010	10122 White Fox Ln	TR-C3	Undeveloped and unused land area (vacant land).
070820115016	609 Tawny Elm Pkwy	TR-C3	Undeveloped and unused land area (vacant land).

070820115024	10331 Ivory Dove Trl	TR-C3	Undeveloped and unused land area (vacant land).
070820115032	10327 Ivory Dove Trl	TR-C3	Undeveloped and unused land area (vacant land).
070820115214	605 Tawny Elm Pkwy	TR-C3	Undeveloped and unused land area (vacant land).
070820117046	10328 Ivory Dove Trl	TR-C3	Undeveloped and unused land area (vacant land).
070820117054	10332 Ivory Dove Trl	TR-C3	Undeveloped and unused land area (vacant land).
070820117062	10336 Ivory Dove Trl	TR-C3	Undeveloped and unused land area (vacant land).
070820117070	621 Tawny Elm Pkwy	TR-C3	Undeveloped and unused land area (vacant land).
070820117088	625 Tawny Elm Pkwy	TR-C3	Undeveloped and unused land area (vacant land).
070820118010	622 Tawny Elm Pkwy	TR-C3	Undeveloped and unused land area (vacant land).
070820118028	618 Tawny Elm Pkwy	TR-C3	Undeveloped and unused land area (vacant land).
070820118036	614 Tawny Elm Pkwy	TR-C3	Undeveloped and unused land area (vacant land).
070820118044	610 Tawny Elm Pkwy	TR-C3	Undeveloped and unused land area (vacant land).
070820118052	606 Tawny Elm Pkwy	TR-C3	Undeveloped and unused land area (vacant land).
070820118094	603 Rustic Rise Way	TR-C3	Undeveloped and unused land area (vacant land).
070820118101	607 Rustic Rise Way	TR-C3	Undeveloped and unused land area (vacant land).
070820118119	611 Rustic Rise Way	TR-C3	Undeveloped and unused land area (vacant land).
070820118127	615 Rustic Rise Way	TR-C3	Undeveloped and unused land area (vacant land).
070820118135	619 Rustic Rise Way	TR-C3	Undeveloped and unused land area (vacant land).
070820118143	623 Rustic Rise Way	TR-C3	Undeveloped and unused land area (vacant land).
070820119018	620 Rustic Rise Way	TR-C3	Undeveloped and unused land area (vacant land).
070820119026	616 Rustic Rise Way	TR-C3	Undeveloped and unused land area (vacant land).
070820119034	612 Rustic Rise Way	TR-C3	Undeveloped and unused land area (vacant land).
070820119042	608 Rustic Rise Way	TR-C3	Undeveloped and unused land area (vacant land).
070820119068	601 Windy Willow Rd	TR-C3	Undeveloped and unused land area (vacant land).
070820119076	605 Windy Willow Rd	TR-C3	Undeveloped and unused land area (vacant land).
070820119084	609 Windy Willow Rd	TR-C3	Undeveloped and unused land area (vacant land).
070820119092	613 Windy Willow Rd	TR-C3	Undeveloped and unused land area (vacant land).
070820119109	617 Windy Willow Rd	TR-C3	Undeveloped and unused land area (vacant land).
070820120015	618 Windy Willow Rd	TR-C3	Undeveloped and unused land area (vacant land).
070820120023	614 Windy Willow Rd	TR-C3	Undeveloped and unused land area (vacant land).
070820120031	610 Windy Willow Rd	TR-C3	Undeveloped and unused land area (vacant land).
070820120049	606 Windy Willow Rd	TR-C3	Undeveloped and unused land area (vacant land).
070820120057	602 Windy Willow Rd	TR-C3	Undeveloped and unused land area (vacant land).
070820120065	603 Clear Pond Way	TR-C3	Undeveloped and unused land area (vacant land).
070820120073	607 Clear Pond Way	TR-C3	Undeveloped and unused land area (vacant land).
070820120081	611 Clear Pond Way	TR-C3	Undeveloped and unused land area (vacant land).
070820120099	615 Clear Pond Way	TR-C3	Undeveloped and unused land area (vacant land).
070820120106	619 Clear Pond Way	TR-C3	Undeveloped and unused land area (vacant land).
070820121013	604 Clear Pond Way	TR-C3	Undeveloped and unused land area (vacant land).
070820121021	608 Clear Pond Way	TR-C3	Undeveloped and unused land area (vacant land).
070820121039	612 Clear Pond Way	TR-C3	Undeveloped and unused land area (vacant land).
070820121047	616 Clear Pond Way	TR-C3	Undeveloped and unused land area (vacant land).
070820121055	620 Clear Pond Way	TR-C3	Undeveloped and unused land area (vacant land).
070821201088	652 Burnt Sienna Dr	TR-C3	Undeveloped and unused land area (vacant land).
070821201111	616 Burnt Sienna Dr	TR-C3	Undeveloped and unused land area (vacant land).
070821201129	612 Burnt Sienna Dr	TR-C3	Undeveloped and unused land area (vacant land).
070821201137	608 Burnt Sienna Dr	TR-C3	Undeveloped and unused land area (vacant land).

070821201145	604 Burnt Sienna Dr	TR-C3	Undeveloped and unused land area (vacant land).
070821201153	10010 White Fox Ln	TR-C3	Undeveloped and unused land area (vacant land).
070821202135	524 Burnt Sienna Dr	SR-C1	Undeveloped and unused land area (vacant land).
070821204123	514 Big Stone Trl	SR-C1	Undeveloped and unused land area (vacant land).
070821207086	527 Big Stone Trl	SR-C1	Undeveloped and unused land area (vacant land).
070821209032	543 Big Stone Trl	SR-C1	Undeveloped and unused land area (vacant land).
070821209058	9825 Cape Silver Way	SR-C1	Undeveloped and unused land area (vacant land).
070821210013	9824 Cape Silver Way	TR-C3	Undeveloped and unused land area (vacant land).
070821210089	643 Big Stone Trl	SR-C1	Undeveloped and unused land area (vacant land).
070821211053	9910 Peach Leaf Ln Unit CDM	TR-V2	Undeveloped and unused land area (vacant land).
070821212069	610 Big Stone Trl	SR-C1	Undeveloped and unused land area (vacant land).
070821212077	606 Big Stone Trl	SR-C1	Undeveloped and unused land area (vacant land).
070821212093	9910 Cape Silver Way	TR-C3	Undeveloped and unused land area (vacant land).
070821212100	9914 Cape Silver Way	TR-C3	Undeveloped and unused land area (vacant land).
070821212118	9918 Cape Silver Way	TR-C3	Undeveloped and unused land area (vacant land).
070821212126	9922 Cape Silver Way	TR-C3	Undeveloped and unused land area (vacant land).
070821212134	9926 Cape Silver Way	TR-C3	Undeveloped and unused land area (vacant land).
070821212150	621 Burnt Sienna Dr	TR-C3	Undeveloped and unused land area (vacant land).
070821212184	633 Burnt Sienna Dr	TR-C3	Undeveloped and unused land area (vacant land).
070821212192	637 Burnt Sienna Dr	TR-C3	Undeveloped and unused land area (vacant land).
070821212209	641 Burnt Sienna Dr	TR-C3	Undeveloped and unused land area (vacant land).
070821212217	645 Burnt Sienna Dr	TR-C3	Undeveloped and unused land area (vacant land).
070821212225	649 Burnt Sienna Dr	TR-C3	Undeveloped and unused land area (vacant land).
070821212233	9915 Peach Leaf Ln	TR-C3	Undeveloped and unused land area (vacant land).
070821212241	9911 Peach Leaf Ln	TR-C3	Undeveloped and unused land area (vacant land).
070821212259	9907 Peach Leaf Ln	TR-C3	Undeveloped and unused land area (vacant land).
070821213025	548 Big Stone Trl	SR-C1	Undeveloped and unused land area (vacant land).
070821213033	544 Big Stone Trl	SR-C1	Undeveloped and unused land area (vacant land).
070821213041	540 Big Stone Trl	SR-C1	Undeveloped and unused land area (vacant land).
070821213075	9912 White Fox Ln	SR-C1	Undeveloped and unused land area (vacant land).
070821213083	9916 White Fox Ln	TR-C3	Undeveloped and unused land area (vacant land).
070821213091	9920 White Fox Ln	TR-C3	Undeveloped and unused land area (vacant land).
070821213158	9944 White Fox Ln	TR-C3	Undeveloped and unused land area (vacant land).
070821213174	9933 Cape Silver Way	TR-C3	Undeveloped and unused land area (vacant land).
070821213207	9921 Cape Silver Way	TR-C3	Undeveloped and unused land area (vacant land).
070821213223	9913 Cape Silver Way	TR-C3	Undeveloped and unused land area (vacant land).
070821213231	9909 Cape Silver Way	TR-C3	Undeveloped and unused land area (vacant land).
070821214106	9924 Shining Willow St	SR-C1	Undeveloped and unused land area (vacant land).
070821214114	9920 Shining Willow St	SR-C1	Undeveloped and unused land area (vacant land).
070821215039	514 Dragon Willow Ln	SR-C1	Undeveloped and unused land area (vacant land).
070821215063	533 Burnt Sienna Dr	SR-C1	Undeveloped and unused land area (vacant land).
070821215112	530 Dragon Willow Ln	TR-C3	Undeveloped and unused land area (vacant land).
070821304014	9502 Brader Way	TR-U1	Undeveloped and unused land area (vacant land).
070821304022	9514 Brader Way	TR-U1	Undeveloped and unused land area (vacant land).
070821304030	128 Bear Claw Way	TR-U1	Undeveloped and unused land area (vacant land).
070821304048	180 Bear Claw Way	TR-U1	Undeveloped and unused land area (vacant land).
070821304064	9701 Wilrich St	TR-U1	Undeveloped and unused land area (vacant land).

070821305012	9703 Paragon St	SR-V2	Undeveloped and unused land area (vacant land).
070821307026	303 Bear Claw Way	SR-V2	Undeveloped and unused land area (vacant land).
070821308016	304 Bear Claw Way	SR-V2	Undeveloped and unused land area (vacant land).
070821404020	9314 Cobalt St	TR-C3	Undeveloped and unused land area (vacant land).
070821404046	9322 Cobalt St	TR-C3	Undeveloped and unused land area (vacant land).
070821404062	9330 Cobalt St	TR-C3	Undeveloped and unused land area (vacant land).
070821404088	229 Fargo Trl	TR-C3	Undeveloped and unused land area (vacant land).
070821407032	302 Little Bear Dr	TR-C3	Undeveloped and unused land area (vacant land).
070821408121	9434 Cobalt St	TR-C3	Undeveloped and unused land area (vacant land).
070821408139	9430 Cobalt St	TR-C3	Undeveloped and unused land area (vacant land).
070821408147	9426 Cobalt St	TR-C3	Undeveloped and unused land area (vacant land).
070821408288	9439 Stoneywood Blvd	TR-C3	Undeveloped and unused land area (vacant land).
070821408296	9443 Stoneywood Blvd	TR-C3	Undeveloped and unused land area (vacant land).
070821410118	9432 Wilrich St	TR-C3	Undeveloped and unused land area (vacant land).
070821410126	9436 Wilrich St	TR-C3	Undeveloped and unused land area (vacant land).
070821410142	9437 Cobalt St	TR-C3	Undeveloped and unused land area (vacant land).
070821410150	9433 Cobalt St	TR-C3	Undeveloped and unused land area (vacant land).
070821410168	9429 Cobalt St	TR-C3	Undeveloped and unused land area (vacant land).
070821410217	9409 Cobalt St	TR-C3	Undeveloped and unused land area (vacant land).
070821411075	9326 Wilrich St	TR-C3	Undeveloped and unused land area (vacant land).
070821411091	9334 Wilrich St	TR-C3	Undeveloped and unused land area (vacant land).
070823314128	7602 Gray Fox Trl	SR-C1	Vacant Land - Used as side yard etc
070823315043	7517 Red Fox Trl	SR-C1	Undeveloped and unused land area (vacant land).
070824110046	401 Ozark Trl	SR-C1	Undeveloped and unused land area (vacant land).
070824214111	213 N Gammon Rd	SR-C1	Undeveloped and unused land area (vacant land).
070824219038	6510 Olympic Dr	SR-C1	Undeveloped and unused land area (vacant land).
070824220100	6705 Old Sauk Rd	SR-C1	Undeveloped and unused land area (vacant land).
070824221067	213 Saratoga Cir	SR-C1	Undeveloped and unused land area (vacant land).
070828110018	9357 Vista Meadow Dr	TR-C3	Undeveloped and unused land area (vacant land).
070828203087	9901 Mineral Point Rd Unit ADVP	TR-C3	Undeveloped and unused land area (vacant land).
070828203095	9833 Mineral Point Rd Unit ADVP	TR-C3	Undeveloped and unused land area (vacant land).
070828301188	932 Sugar Maple Ln	TR-C3	Undeveloped and unused land area (vacant land).
070828301196	936 Sugar Maple Ln	TR-C3	Undeveloped and unused land area (vacant land).
070828301302	9923 Sweet Willow Pass	TR-P	Undeveloped and unused land area (vacant land).
070828301310	9927 Sweet Willow Pass	TR-P	Undeveloped and unused land area (vacant land).
070828301336	10103 Sweet Willow Pass	TR-P	Undeveloped and unused land area (vacant land).
070828301344	921 Blue Crane Run	TR-P	Undeveloped and unused land area (vacant land).
070828301352	919 Blue Crane Run	TR-P	Undeveloped and unused land area (vacant land).
070828301360	915 Blue Crane Run	TR-P	Undeveloped and unused land area (vacant land).
070828301378	913 Blue Crane Run	TR-P	Undeveloped and unused land area (vacant land).
070828301386	909 Blue Crane Run	TR-P	Undeveloped and unused land area (vacant land).
070828301394	907 Blue Crane Run	TR-P	Undeveloped and unused land area (vacant land).
070828301401	903 Blue Crane Run	TR-P	Undeveloped and unused land area (vacant land).
070828301419	901 Blue Crane Run	TR-P	Undeveloped and unused land area (vacant land).
070828301980	9927 Sweet Willow Pass Unit SCHL	TR-P	Undeveloped and unused land area (vacant land).
070828301998	9923 Sweet Willow Pass Unit SCHL	TR-P	Undeveloped and unused land area (vacant land).
070828302045	9702 Watts Rd	SR-V2	Undeveloped and unused land area (vacant land).

070828304108	9824 Sunny Spring Dr	TR-P	Undeveloped and unused land area (vacant land).
070828304124	747 Sugar Maple Ln	TR-C3	No landuse description available
070828304132	9826 Sunny Spring Dr	TR-C3	Undeveloped and unused land area (vacant land).
070828304158	833 Sugar Maple Ln	TR-P	Undeveloped and unused land area (vacant land).
070828304166	831 Sugar Maple Ln	TR-P	Undeveloped and unused land area (vacant land).
070828304174	827 Sugar Maple Ln	TR-P	Undeveloped and unused land area (vacant land).
070828304182	823 Sugar Maple Ln	TR-P	Undeveloped and unused land area (vacant land).
070828304207	815 Sugar Maple Ln	TR-P	Undeveloped and unused land area (vacant land).
070828304215	811 Sugar Maple Ln	TR-P	Undeveloped and unused land area (vacant land).
070828304223	807 Sugar Maple Ln	TR-P	Undeveloped and unused land area (vacant land).
070828304231	803 Sugar Maple Ln	TR-P	Undeveloped and unused land area (vacant land).
070828304249	749 Sugar Maple Ln	TR-P	Undeveloped and unused land area (vacant land).
070828304992	833 Sugar Maple Ln Unit SCHL	TR-P	Undeveloped and unused land area (vacant land).
070828305180	709 Crimson Leaf Ln	TR-C3	Undeveloped and unused land area (vacant land).
070828306013	9763 Watts Rd	TR-P	Undeveloped and unused land area (vacant land).
070828306112	9733 Watts Rd	TR-P	Undeveloped and unused land area (vacant land).
070828306154	9721 Watts Rd	TR-P	Undeveloped and unused land area (vacant land).
070828306162	9719 Watts Rd	TR-P	Undeveloped and unused land area (vacant land).
070828306170	9715 Watts Rd	TR-P	Undeveloped and unused land area (vacant land).
070828306188	9713 Watts Rd	TR-P	Undeveloped and unused land area (vacant land).
070828306196	9709 Watts Rd	TR-P	Undeveloped and unused land area (vacant land).
070828306203	9707 Watts Rd	TR-P	Undeveloped and unused land area (vacant land).
070828306211	9703 Watts Rd	TR-P	Undeveloped and unused land area (vacant land).
070828306229	9701 Watts Rd	TR-P	Undeveloped and unused land area (vacant land).
070828312036	9627 Sweet Autumn Dr	TR-P	Undeveloped and unused land area (vacant land).
070828313092	848 Sugar Maple Ln	TR-P	Undeveloped and unused land area (vacant land).
070828313125	9916 Sweet Willow Pass	TR-P	Undeveloped and unused land area (vacant land).
070828313133	9920 Sweet Willow Pass	TR-P	Undeveloped and unused land area (vacant land).
070828313141	9924 Sweet Willow Pass	TR-P	Undeveloped and unused land area (vacant land).
070828313159	9928 Sweet Willow Pass	TR-P	Undeveloped and unused land area (vacant land).
070828313167	9932 Sweet Willow Pass	TR-P	Undeveloped and unused land area (vacant land).
070828313175	837 Lady Bug Ln	TR-P	Undeveloped and unused land area (vacant land).
070828313183	831 Lady Bug Ln	TR-P	Undeveloped and unused land area (vacant land).
070828313191	825 Lady Bug Ln	TR-P	Undeveloped and unused land area (vacant land).
070828313208	819 Lady Bug Ln	TR-P	Undeveloped and unused land area (vacant land).
070828313216	813 Lady Bug Ln	TR-P	Undeveloped and unused land area (vacant land).
070828313224	807 Lady Bug Ln	TR-P	Undeveloped and unused land area (vacant land).
070828313232	801 Lady Bug Ln	TR-P	Undeveloped and unused land area (vacant land).
070828313240	820 Sugar Maple Ln	TR-P	Undeveloped and unused land area (vacant land).
070828313258	824 Sugar Maple Ln	TR-P	Undeveloped and unused land area (vacant land).
070828313266	828 Sugar Maple Ln	TR-P	Undeveloped and unused land area (vacant land).
070828313274	832 Sugar Maple Ln	TR-P	Undeveloped and unused land area (vacant land).
070828313282	836 Sugar Maple Ln	TR-P	Undeveloped and unused land area (vacant land).
070828313290	842 Sugar Maple Ln	TR-P	Undeveloped and unused land area (vacant land).
070828313307	9936 Sweet Willow Pass	TR-P	Undeveloped and unused land area (vacant land).
070828313969	9920 Sweet Willow Pass Unit SCHL	TR-P	Undeveloped and unused land area (vacant land).
070828313977	9916 Sweet Willow Pass Unit SCHL	TR-P	Undeveloped and unused land area (vacant land).

070828313985	842 Sugar Maple Ln Unit SCHL	TR-P	Undeveloped and unused land area (vacant land).
070828313993	836 Sugar Maple Ln Unit SCHL	TR-P	Undeveloped and unused land area (vacant land).
070828314355	9704 Tawny Acorn Dr	TR-C3	Undeveloped and unused land area (vacant land).
070828314363	9708 Tawny Acorn Dr	TR-C3	Undeveloped and unused land area (vacant land).
070828314371	9712 Tawny Acorn Dr	TR-C3	Undeveloped and unused land area (vacant land).
070828314397	9720 Tawny Acorn Dr	TR-C3	Undeveloped and unused land area (vacant land).
070828314404	9724 Tawny Acorn Dr	TR-C3	Undeveloped and unused land area (vacant land).
070828314412	9728 Tawny Acorn Dr	TR-C3	Undeveloped and unused land area (vacant land).
070828314579	843 Sugar Maple Ln	TR-C3	Undeveloped and unused land area (vacant land).
070828314587	9835 Sunny Spring Dr	TR-C3	Undeveloped and unused land area (vacant land).
070828314602	9604 Tawny Acorn Dr	TR-C3	Undeveloped and unused land area (vacant land).
070828314610	9608 Tawny Acorn Dr	TR-C3	Undeveloped and unused land area (vacant land).
070828314628	9612 Tawny Acorn Dr	TR-C3	Undeveloped and unused land area (vacant land).
070828314636	9616 Tawny Acorn Dr	TR-C3	Undeveloped and unused land area (vacant land).
070828314644	9620 Tawny Acorn Dr	TR-C3	Undeveloped and unused land area (vacant land).
070828314652	9624 Tawny Acorn Dr	TR-C3	Undeveloped and unused land area (vacant land).
070828314660	9628 Tawny Acorn Dr	TR-C3	Undeveloped and unused land area (vacant land).
070828314678	9632 Tawny Acorn Dr	TR-C3	Undeveloped and unused land area (vacant land).
070828314686	9636 Tawny Acorn Dr	TR-C3	Undeveloped and unused land area (vacant land).
070828314694	9640 Tawny Acorn Dr	TR-C3	Undeveloped and unused land area (vacant land).
070828314701	9644 Tawny Acorn Dr	TR-C3	Undeveloped and unused land area (vacant land).
070828314719	9648 Tawny Acorn Dr	TR-C3	Undeveloped and unused land area (vacant land).
070828314727	9652 Tawny Acorn Dr	TR-C3	Undeveloped and unused land area (vacant land).
070828316038	931 Sugar Maple Ln	TR-C3	Undeveloped and unused land area (vacant land).
070828316088	911 Sugar Maple Ln	TR-C3	Undeveloped and unused land area (vacant land).
070828316103	9725 Tawny Acorn Dr	TR-C3	Undeveloped and unused land area (vacant land).
070828316145	9739 Winter Basil Dr	TR-C3	Undeveloped and unused land area (vacant land).
070828316153	9735 Winter Basil Dr	TR-C3	Undeveloped and unused land area (vacant land).
070828316161	9731 Winter Basil Dr	TR-C3	Undeveloped and unused land area (vacant land).
070828316179	9727 Winter Basil Dr	TR-C3	Undeveloped and unused land area (vacant land).
070828316187	9723 Winter Basil Dr	TR-C3	Undeveloped and unused land area (vacant land).
070828316195	9719 Winter Basil Dr	TR-C3	Undeveloped and unused land area (vacant land).
070828316202	9715 Winter Basil Dr	TR-C3	Undeveloped and unused land area (vacant land).
070828316210	9711 Winter Basil Dr	TR-C3	Undeveloped and unused land area (vacant land).
070828316228	9707 Winter Basil Dr	TR-C3	Undeveloped and unused land area (vacant land).
070828316236	9703 Winter Basil Dr	TR-C3	Undeveloped and unused land area (vacant land).
070828316244	9637 Winter Basil Dr	TR-C3	Undeveloped and unused land area (vacant land).
070828316252	9633 Winter Basil Dr	TR-C3	Undeveloped and unused land area (vacant land).
070828316260	9629 Winter Basil Dr	TR-C3	Undeveloped and unused land area (vacant land).
070828316278	9625 Winter Basil Dr	TR-C3	Undeveloped and unused land area (vacant land).
070828316286	9621 Winter Basil Dr	TR-C3	Undeveloped and unused land area (vacant land).
070828316294	9617 Winter Basil Dr	TR-C3	Undeveloped and unused land area (vacant land).
070828316301	9613 Winter Basil Dr	TR-C3	Undeveloped and unused land area (vacant land).
070828316319	9609 Winter Basil Dr	TR-C3	Undeveloped and unused land area (vacant land).
070828316327	9605 Winter Basil Dr	TR-C3	Undeveloped and unused land area (vacant land).
070828316335	9601 Winter Basil Dr	TR-C3	Undeveloped and unused land area (vacant land).
070828316343	931 Quaking Aspen Rd	TR-C3	Undeveloped and unused land area (vacant land).

070828316351	927 Quaking Aspen Rd	TR-C3	Undeveloped and unused land area (vacant land).
070828316426	925 Quaking Aspen Rd	TR-C3	Undeveloped and unused land area (vacant land).
070828316434	921 Quaking Aspen Rd	TR-C3	Undeveloped and unused land area (vacant land).
070828316442	917 Quaking Aspen Rd	TR-C3	Undeveloped and unused land area (vacant land).
070828316450	913 Quaking Aspen Rd	TR-C3	Undeveloped and unused land area (vacant land).
070828316468	909 Quaking Aspen Rd	TR-C3	Undeveloped and unused land area (vacant land).
070828316476	905 Quaking Aspen Rd	TR-C3	Undeveloped and unused land area (vacant land).
070828316484	901 Quaking Aspen Rd	TR-C3	Undeveloped and unused land area (vacant land).
070828317127	9742 Winter Basil Dr	TR-C3	Undeveloped and unused land area (vacant land).
070828317135	904 Cherry Bark Rd	TR-C3	Undeveloped and unused land area (vacant land).
070828317143	908 Cherry Bark Rd	TR-C3	Undeveloped and unused land area (vacant land).
070828317151	912 Cherry Bark Rd	TR-C3	Undeveloped and unused land area (vacant land).
070828317177	920 Cherry Bark Rd	TR-C3	Undeveloped and unused land area (vacant land).
070828317185	9704 Winter Basil Dr	TR-C3	Undeveloped and unused land area (vacant land).
070828317193	9708 Winter Basil Dr	TR-C3	Undeveloped and unused land area (vacant land).
070828317200	9720 Winter Basil Dr	TR-C3	Undeveloped and unused land area (vacant land).
070828317218	9724 Winter Basil Dr	TR-C3	Undeveloped and unused land area (vacant land).
070828317226	9728 Winter Basil Dr	TR-C3	Undeveloped and unused land area (vacant land).
070828317234	9732 Winter Basil Dr	TR-C3	Undeveloped and unused land area (vacant land).
070828317242	9738 Winter Basil Dr	TR-C3	Undeveloped and unused land area (vacant land).
070828318018	901 Cherry Bark Rd	TR-C3	Undeveloped and unused land area (vacant land).
070828318092	9602 Summer Willow Ln	TR-C3	Undeveloped and unused land area (vacant land).
070828318109	9606 Summer Willow Ln	TR-C3	Undeveloped and unused land area (vacant land).
070828318117	9610 Summer Willow Ln	TR-C3	Undeveloped and unused land area (vacant land).
070828318125	9614 Summer Willow Ln	TR-C3	Undeveloped and unused land area (vacant land).
070828318133	9618 Summer Willow Ln	TR-C3	Undeveloped and unused land area (vacant land).
070828318141	9622 Summer Willow Ln	TR-C3	Undeveloped and unused land area (vacant land).
070828318159	9626 Summer Willow Ln	TR-C3	Undeveloped and unused land area (vacant land).
070828318167	909 Cherry Bark Rd	TR-C3	Undeveloped and unused land area (vacant land).
070828318175	905 Cherry Bark Rd	TR-C3	Undeveloped and unused land area (vacant land).
070828318183	9647 Tawny Acorn Dr	TR-C3	Undeveloped and unused land area (vacant land).
070828318191	9641 Tawny Acorn Dr	TR-C3	Undeveloped and unused land area (vacant land).
070828318208	9635 Tawny Acorn Dr	TR-C3	Undeveloped and unused land area (vacant land).
070828318216	9631 Tawny Acorn Dr	TR-C3	Undeveloped and unused land area (vacant land).
070828318224	9625 Tawny Acorn Dr	TR-C3	Undeveloped and unused land area (vacant land).
070828318232	9621 Tawny Acorn Dr	TR-C3	Undeveloped and unused land area (vacant land).
070828318240	9617 Tawny Acorn Dr	TR-C3	Undeveloped and unused land area (vacant land).
070828318258	9613 Tawny Acorn Dr	TR-C3	Undeveloped and unused land area (vacant land).
070828319016	9627 Summer Willow Ln	TR-C3	Undeveloped and unused land area (vacant land).
070828319024	9623 Summer Willow Ln	TR-C3	Undeveloped and unused land area (vacant land).
070828319032	9619 Summer Willow Ln	TR-C3	Undeveloped and unused land area (vacant land).
070828319040	9615 Summer Willow Ln	TR-C3	Undeveloped and unused land area (vacant land).
070828319058	9611 Summer Willow Ln	TR-C3	Undeveloped and unused land area (vacant land).
070828319066	9607 Summer Willow Ln	TR-C3	Undeveloped and unused land area (vacant land).
070828319074	9603 Summer Willow Ln	TR-C3	Undeveloped and unused land area (vacant land).
070828319157	9604 Winter Basil Dr	TR-C3	Undeveloped and unused land area (vacant land).
070828319165	9608 Winter Basil Dr	TR-C3	Undeveloped and unused land area (vacant land).

070828319173	9612 Winter Basil Dr	TR-C3	Undeveloped and unused land area (vacant land).
070828319181	9616 Winter Basil Dr	TR-C3	Undeveloped and unused land area (vacant land).
070828319199	9622 Winter Basil Dr	TR-C3	Undeveloped and unused land area (vacant land).
070828319206	9626 Winter Basil Dr	TR-C3	Undeveloped and unused land area (vacant land).
070828319214	9630 Winter Basil Dr	TR-C3	Undeveloped and unused land area (vacant land).
070828319222	9634 Winter Basil Dr	TR-C3	Undeveloped and unused land area (vacant land).
070828320021	10019 Watts Rd	TR-P	Undeveloped and unused land area (vacant land).
070828322019	802 Lady Bug Ln	TR-P	Undeveloped and unused land area (vacant land).
070828322027	806 Lady Bug Ln	TR-P	Undeveloped and unused land area (vacant land).
070828322035	810 Lady Bug Ln	TR-P	Undeveloped and unused land area (vacant land).
070828322043	814 Lady Bug Ln	TR-P	Undeveloped and unused land area (vacant land).
070828322051	818 Lady Bug Ln	TR-P	Undeveloped and unused land area (vacant land).
070828322069	822 Lady Bug Ln	TR-P	Undeveloped and unused land area (vacant land).
070828322077	826 Lady Bug Ln	TR-P	Undeveloped and unused land area (vacant land).
070828322085	830 Lady Bug Ln	TR-P	Undeveloped and unused land area (vacant land).
070828322093	834 Lady Bug Ln	TR-P	Undeveloped and unused land area (vacant land).
070828322100	838 Lady Bug Ln	TR-P	Undeveloped and unused land area (vacant land).
070828322118	842 Lady Bug Ln	TR-P	Undeveloped and unused land area (vacant land).
070828401011	9383 Harvest Moon Ln	TR-P	Undeveloped and unused land area (vacant land).
070828401095	604 Feather Sound Dr	TR-P	Undeveloped and unused land area (vacant land).
070828401110	603 South Point Rd	TR-P	Undeveloped and unused land area (vacant land).
070828401996	9373 Harvest Moon Ln Unit SCHL	TR-P	Undeveloped and unused land area (vacant land).
070828403025	9353 Honey Elm Ln	TR-P	Undeveloped and unused land area (vacant land).
070828403033	9349 Honey Elm Ln	TR-P	Undeveloped and unused land area (vacant land).
070828404023	9359 Highland Gate Way	TR-P	Undeveloped and unused land area (vacant land).
070828404099	9331 Highland Gate Way	TR-P	Undeveloped and unused land area (vacant land).
070828404106	9327 Highland Gate Way	TR-P	Undeveloped and unused land area (vacant land).
070828404114	9323 Highland Gate Way	TR-P	Undeveloped and unused land area (vacant land).
070828405039	9352 Watts Rd	TR-P	Undeveloped and unused land area (vacant land).
070828405047	9348 Watts Rd	TR-P	Undeveloped and unused land area (vacant land).
070828405055	9344 Watts Rd	TR-P	Undeveloped and unused land area (vacant land).
070828405063	9340 Watts Rd	TR-P	Undeveloped and unused land area (vacant land).
070828405071	9336 Watts Rd	TR-P	Undeveloped and unused land area (vacant land).
070828405089	9332 Watts Rd	TR-P	Undeveloped and unused land area (vacant land).
070828405097	9328 Watts Rd	TR-P	Undeveloped and unused land area (vacant land).
070828405104	9324 Watts Rd	TR-P	Undeveloped and unused land area (vacant land).
070828406011	526 Stone Arbor Trl	TR-P	Undeveloped and unused land area (vacant land).
070828406029	532 Stone Arbor Trl	TR-P	Undeveloped and unused land area (vacant land).
070828406037	538 Stone Arbor Trl	TR-P	Undeveloped and unused land area (vacant land).
070828406045	544 Stone Arbor Trl	TR-P	Undeveloped and unused land area (vacant land).
070828407035	9330 Highland Gate Way	TR-P	Undeveloped and unused land area (vacant land).
070828407043	9326 Highland Gate Way	TR-P	Undeveloped and unused land area (vacant land).
070828407051	9322 Highland Gate Way	TR-P	Undeveloped and unused land area (vacant land).
070828408017	510 Redan Dr	TR-P	Undeveloped and unused land area (vacant land).
070828408025	512 Redan Dr	TR-P	Undeveloped and unused land area (vacant land).
070828408033	514 Redan Dr	TR-P	Undeveloped and unused land area (vacant land).
070828408041	516 Redan Dr	TR-P	Undeveloped and unused land area (vacant land).

070828408059	543 Stone Arbor Trl	TR-P	Undeveloped and unused land area (vacant land).
070828408067	537 Stone Arbor Trl	TR-P	Undeveloped and unused land area (vacant land).
070828408075	531 Stone Arbor Trl	TR-P	Undeveloped and unused land area (vacant land).
070828408083	525 Stone Arbor Trl	TR-P	Undeveloped and unused land area (vacant land).
070828409015	9318 Highland Gate Way	TR-P	Undeveloped and unused land area (vacant land).
070828409023	9314 Highland Gate Way	TR-P	Undeveloped and unused land area (vacant land).
070828409031	9310 Highland Gate Way	TR-P	Undeveloped and unused land area (vacant land).
070828409049	9306 Highland Gate Way	TR-P	Undeveloped and unused land area (vacant land).
070828409057	9302 Highland Gate Way	TR-P	Undeveloped and unused land area (vacant land).
070828410012	603 Stone Arbor Trl	TR-P	Undeveloped and unused land area (vacant land).
070828410020	607 Stone Arbor Trl	TR-P	Undeveloped and unused land area (vacant land).
070828410038	611 Stone Arbor Trl	TR-P	Undeveloped and unused land area (vacant land).
070828410046	615 Stone Arbor Trl	TR-P	Undeveloped and unused land area (vacant land).
070828410054	619 Stone Arbor Trl	TR-P	Undeveloped and unused land area (vacant land).
070828410062	623 Stone Arbor Trl	TR-P	Undeveloped and unused land area (vacant land).
070828410070	627 Stone Arbor Trl	TR-P	Undeveloped and unused land area (vacant land).
070828411010	520 Redan Dr	TR-P	Undeveloped and unused land area (vacant land).
070828411028	522 Redan Dr	TR-P	Undeveloped and unused land area (vacant land).
070828411036	524 Redan Dr	TR-P	Undeveloped and unused land area (vacant land).
070828411044	526 Redan Dr	TR-P	Undeveloped and unused land area (vacant land).
070828411052	528 Redan Dr	TR-P	Undeveloped and unused land area (vacant land).
070828411060	530 Redan Dr	TR-P	Undeveloped and unused land area (vacant land).
070828411078	532 Redan Dr	TR-P	Undeveloped and unused land area (vacant land).
070828411086	534 Redan Dr	TR-P	Undeveloped and unused land area (vacant land).
070828412018	520 Summer Rain Pass	TR-C3	Undeveloped and unused land area (vacant land).
070828412026	524 Summer Rain Pass	TR-C3	Undeveloped and unused land area (vacant land).
070828412034	528 Summer Rain Pass	TR-C3	Undeveloped and unused land area (vacant land).
070828412042	532 Summer Rain Pass	TR-C3	Undeveloped and unused land area (vacant land).
070828412050	9242 Highland Gate Way	TR-C3	Undeveloped and unused land area (vacant land).
070828412068	9246 Highland Gate Way	TR-C3	Undeveloped and unused land area (vacant land).
070828412076	9250 Highland Gate Way	TR-C3	Undeveloped and unused land area (vacant land).
070828412084	515 Redan Dr	TR-C3	Undeveloped and unused land area (vacant land).
070828412092	513 Redan Dr	TR-C3	Undeveloped and unused land area (vacant land).
070828412109	511 Redan Dr	TR-C3	Undeveloped and unused land area (vacant land).
070828412117	509 Redan Dr	TR-C3	Undeveloped and unused land area (vacant land).
070828413016	9249 Highland Gate Way	TR-C3	Undeveloped and unused land area (vacant land).
070828413024	9245 Highland Gate Way	TR-C3	Undeveloped and unused land area (vacant land).
070828413032	9241 Highland Gate Way	TR-C3	Undeveloped and unused land area (vacant land).
070828413040	606 Little Dove Trl	TR-C3	Undeveloped and unused land area (vacant land).
070828413058	610 Little Dove Trl	TR-C3	Undeveloped and unused land area (vacant land).
070828413066	614 Little Dove Trl	TR-C3	Undeveloped and unused land area (vacant land).
070828413074	618 Little Dove Trl	TR-C3	Undeveloped and unused land area (vacant land).
070828413082	622 Little Dove Trl	TR-C3	Undeveloped and unused land area (vacant land).
070828413090	626 Little Dove Trl	TR-C3	Undeveloped and unused land area (vacant land).
070828413107	533 Redan Dr	TR-C3	Undeveloped and unused land area (vacant land).
070828413115	531 Redan Dr	TR-C3	Undeveloped and unused land area (vacant land).
070828413123	529 Redan Dr	TR-C3	Undeveloped and unused land area (vacant land).

070828413131	527 Redan Dr	TR-C3	Undeveloped and unused land area (vacant land).
070828413149	525 Redan Dr	TR-C3	Undeveloped and unused land area (vacant land).
070828414014	514 Long Timber Way	TR-C3	Undeveloped and unused land area (vacant land).
070828414022	518 Long Timber Way	TR-C3	Undeveloped and unused land area (vacant land).
070828414030	9220 Silver Maple Dr	TR-C3	Undeveloped and unused land area (vacant land).
070828414048	9224 Silver Maple Dr	TR-C3	Undeveloped and unused land area (vacant land).
070828414056	9228 Silver Maple Dr	TR-C3	Undeveloped and unused land area (vacant land).
070828414064	523 Summer Rain Pass	TR-C3	Undeveloped and unused land area (vacant land).
070828414072	519 Summer Rain Pass	TR-C3	Undeveloped and unused land area (vacant land).
070828415012	510 Turning Pebble St	TR-C3	Undeveloped and unused land area (vacant land).
070828415020	514 Turning Pebble St	TR-C3	Undeveloped and unused land area (vacant land).
070828415038	9204 Silver Maple Dr	TR-C3	Undeveloped and unused land area (vacant land).
070828415046	9208 Silver Maple Dr	TR-C3	Undeveloped and unused land area (vacant land).
070828415054	9212 Silver Maple Dr	TR-C3	Undeveloped and unused land area (vacant land).
070828415062	517 Long Timber Way	TR-C3	Undeveloped and unused land area (vacant land).
070828415070	513 Long Timber Way	TR-C3	Undeveloped and unused land area (vacant land).
070828416010	9106 Silver Maple Dr	TR-C3	Undeveloped and unused land area (vacant land).
070828416028	9110 Silver Maple Dr	TR-C3	Undeveloped and unused land area (vacant land).
070828416036	9114 Silver Maple Dr	TR-C3	Undeveloped and unused land area (vacant land).
070828416044	515 Turning Pebble St	TR-C3	Undeveloped and unused land area (vacant land).
070828416052	509 Turning Pebble St	TR-C3	Undeveloped and unused land area (vacant land).
070828417018	9229 Silver Maple Dr	TR-C3	Undeveloped and unused land area (vacant land).
070828417026	520 Cool Breeze Run	TR-C3	Undeveloped and unused land area (vacant land).
070828417034	522 Cool Breeze Run	TR-C3	Undeveloped and unused land area (vacant land).
070828417042	524 Cool Breeze Run	TR-C3	Undeveloped and unused land area (vacant land).
070828417050	526 Cool Breeze Run	TR-C3	Undeveloped and unused land area (vacant land).
070828417068	528 Cool Breeze Run	TR-C3	Undeveloped and unused land area (vacant land).
070828418016	9217 Silver Maple Dr	TR-C3	Undeveloped and unused land area (vacant land).
070828418024	9213 Silver Maple Dr	TR-C3	Undeveloped and unused land area (vacant land).
070828418032	9209 Silver Maple Dr	TR-C3	Undeveloped and unused land area (vacant land).
070828418040	9205 Silver Maple Dr	TR-C3	Undeveloped and unused land area (vacant land).
070828418058	522 Turning Pebble St	TR-C3	Undeveloped and unused land area (vacant land).
070828418066	526 Turning Pebble St	TR-C3	Undeveloped and unused land area (vacant land).
070828418074	530 Turning Pebble St	TR-C3	Undeveloped and unused land area (vacant land).
070828418082	9206 Hidden Fawn Trl	TR-C3	Undeveloped and unused land area (vacant land).
070828418090	9210 Hidden Fawn Trl	TR-C3	Undeveloped and unused land area (vacant land).
070828418107	9214 Hidden Fawn Trl	TR-C3	Undeveloped and unused land area (vacant land).
070828418115	9218 Hidden Fawn Trl	TR-C3	Undeveloped and unused land area (vacant land).
070828418123	9222 Hidden Fawn Trl	TR-C3	Undeveloped and unused land area (vacant land).
070828419014	533 Turning Pebble St	TR-C3	Undeveloped and unused land area (vacant land).
070828419022	529 Turning Pebble St	TR-C3	Undeveloped and unused land area (vacant land).
070828419030	525 Turning Pebble St	TR-C3	Undeveloped and unused land area (vacant land).
070828419048	9115 Silver Maple Dr	TR-C3	Undeveloped and unused land area (vacant land).
070828419056	9111 Silver Maple Dr	TR-C3	Undeveloped and unused land area (vacant land).
070828419064	9107 Silver Maple Dr	TR-C3	Undeveloped and unused land area (vacant land).
070828420011	9237 Hidden Fawn Trl	TR-C3	Undeveloped and unused land area (vacant land).
070828420029	9233 Hidden Fawn Trl	TR-C3	Undeveloped and unused land area (vacant land).

070828420037	9229 Hidden Fawn Trl	TR-C3	Undeveloped and unused land area (vacant land).
070828420045	9225 Hidden Fawn Trl	TR-C3	Undeveloped and unused land area (vacant land).
070828420053	9221 Hidden Fawn Trl	TR-C3	Undeveloped and unused land area (vacant land).
070828420061	9217 Hidden Fawn Trl	TR-C3	Undeveloped and unused land area (vacant land).
070828420079	9213 Hidden Fawn Trl	TR-C3	Undeveloped and unused land area (vacant land).
070828420087	9209 Hidden Fawn Trl	TR-C3	Undeveloped and unused land area (vacant land).
070828420095	9205 Hidden Fawn Trl	TR-C3	Undeveloped and unused land area (vacant land).
070828420102	9201 Hidden Fawn Trl	TR-C3	Undeveloped and unused land area (vacant land).
070828420110	9206 Gentle Feather Rd	TR-C3	Undeveloped and unused land area (vacant land).
070828420128	9210 Gentle Feather Rd	TR-C3	Undeveloped and unused land area (vacant land).
070828420136	9214 Gentle Feather Rd	TR-C3	Undeveloped and unused land area (vacant land).
070828420144	9218 Gentle Feather Rd	TR-C3	Undeveloped and unused land area (vacant land).
070828420152	9222 Gentle Feather Rd	TR-C3	Undeveloped and unused land area (vacant land).
070828420160	9226 Gentle Feather Rd	TR-C3	Undeveloped and unused land area (vacant land).
070828420178	9230 Gentle Feather Rd	TR-C3	Undeveloped and unused land area (vacant land).
070828420186	9234 Gentle Feather Rd	TR-C3	Undeveloped and unused land area (vacant land).
070828420194	9238 Gentle Feather Rd	TR-C3	Undeveloped and unused land area (vacant land).
070828420201	9242 Gentle Feather Rd	TR-C3	Undeveloped and unused land area (vacant land).
070828421019	9245 Gentle Feather Rd	TR-C3	Undeveloped and unused land area (vacant land).
070828421027	9241 Gentle Feather Rd	TR-C3	Undeveloped and unused land area (vacant land).
070828421035	9237 Gentle Feather Rd	TR-C3	Undeveloped and unused land area (vacant land).
070828421043	9233 Gentle Feather Rd	TR-C3	Undeveloped and unused land area (vacant land).
070828421051	9229 Gentle Feather Rd	TR-C3	Undeveloped and unused land area (vacant land).
070828421069	9225 Gentle Feather Rd	TR-C3	Undeveloped and unused land area (vacant land).
070828421077	9221 Gentle Feather Rd	TR-C3	Undeveloped and unused land area (vacant land).
070828421085	9217 Gentle Feather Rd	TR-C3	Undeveloped and unused land area (vacant land).
070828421093	9213 Gentle Feather Rd	TR-C3	Undeveloped and unused land area (vacant land).
070828421100	9209 Gentle Feather Rd	TR-C3	Undeveloped and unused land area (vacant land).
070828421134	615 Turning Pebble St	TR-C3	Undeveloped and unused land area (vacant land).
070828421142	611 Turning Pebble St	TR-C3	Undeveloped and unused land area (vacant land).
070828421150	607 Turning Pebble St	TR-C3	Undeveloped and unused land area (vacant land).
070828421168	603 Turning Pebble St	TR-C3	Undeveloped and unused land area (vacant land).
070828422033	802 Feather Sound Dr	TR-C3	Undeveloped and unused land area (vacant land).
070828422041	808 Feather Sound Dr	TR-C3	Undeveloped and unused land area (vacant land).
070828422059	814 Feather Sound Dr	TR-C3	Undeveloped and unused land area (vacant land).
070828422067	820 Feather Sound Dr	TR-C3	Undeveloped and unused land area (vacant land).
070828422075	826 Feather Sound Dr	TR-C3	Undeveloped and unused land area (vacant land).
070828422083	832 Feather Sound Dr	TR-C3	Undeveloped and unused land area (vacant land).
070828422091	838 Feather Sound Dr	TR-C3	Undeveloped and unused land area (vacant land).
070828422108	904 Feather Sound Dr	TR-C3	Undeveloped and unused land area (vacant land).
070828422116	910 Feather Sound Dr	TR-C3	Undeveloped and unused land area (vacant land).
070828422124	916 Feather Sound Dr	TR-C3	Undeveloped and unused land area (vacant land).
070828422132	9502 Tawny Acorn Dr	TR-C3	Undeveloped and unused land area (vacant land).
070828422140	9506 Tawny Acorn Dr	TR-C3	Undeveloped and unused land area (vacant land).
070828422158	9510 Tawny Acorn Dr	TR-C3	Undeveloped and unused land area (vacant land).
070828422166	9514 Tawny Acorn Dr	TR-C3	Undeveloped and unused land area (vacant land).
070828422174	9518 Tawny Acorn Dr	TR-C3	Undeveloped and unused land area (vacant land).

070828422182	9522 Tawny Acorn Dr	TR-C3	Undeveloped and unused land area (vacant land).
070828423015	9359 Watts Rd	TR-P	Undeveloped and unused land area (vacant land).
070828423023	9355 Watts Rd	TR-P	Undeveloped and unused land area (vacant land).
070828423031	9351 Watts Rd	TR-P	Undeveloped and unused land area (vacant land).
070828423049	9347 Watts Rd	TR-P	Undeveloped and unused land area (vacant land).
070828423057	9343 Watts Rd	TR-P	Undeveloped and unused land area (vacant land).
070828423065	9339 Watts Rd	TR-P	Undeveloped and unused land area (vacant land).
070828423073	9335 Watts Rd	TR-P	Undeveloped and unused land area (vacant land).
070828423081	9331 Watts Rd	TR-P	Undeveloped and unused land area (vacant land).
070828423099	9327 Watts Rd	TR-P	Undeveloped and unused land area (vacant land).
070828423106	9323 Watts Rd	TR-P	Undeveloped and unused land area (vacant land).
070828423114	9319 Watts Rd	TR-P	Undeveloped and unused land area (vacant land).
070828423122	9315 Watts Rd	TR-P	Undeveloped and unused land area (vacant land).
070828423130	9311 Watts Rd	TR-P	Undeveloped and unused land area (vacant land).
070828423148	9307 Watts Rd	TR-P	Undeveloped and unused land area (vacant land).
070828423156	9303 Watts Rd	TR-C3	Undeveloped and unused land area (vacant land).
070828424013	9356 Sleepy Pond Way	TR-P	Undeveloped and unused land area (vacant land).
070828424021	9352 Sleepy Pond Way	TR-P	Undeveloped and unused land area (vacant land).
070828424039	9348 Sleepy Pond Way	TR-P	Undeveloped and unused land area (vacant land).
070828424047	9344 Sleepy Pond Way	TR-P	Undeveloped and unused land area (vacant land).
070828424055	9340 Sleepy Pond Way	TR-P	Undeveloped and unused land area (vacant land).
070828424063	9336 Sleepy Pond Way	TR-P	Undeveloped and unused land area (vacant land).
070828424071	9332 Sleepy Pond Way	TR-P	Undeveloped and unused land area (vacant land).
070828424089	9328 Sleepy Pond Way	TR-P	Undeveloped and unused land area (vacant land).
070828424097	9324 Sleepy Pond Way	TR-P	Undeveloped and unused land area (vacant land).
070828424104	9320 Sleepy Pond Way	TR-P	Undeveloped and unused land area (vacant land).
070828424112	9316 Sleepy Pond Way	TR-P	Undeveloped and unused land area (vacant land).
070828424120	9312 Sleepy Pond Way	TR-P	Undeveloped and unused land area (vacant land).
070828424138	9308 Sleepy Pond Way	TR-P	Undeveloped and unused land area (vacant land).
070828424146	9304 Sleepy Pond Way	TR-P	Undeveloped and unused land area (vacant land).
070828425011	805 Feather Sound Dr	TR-C3	Undeveloped and unused land area (vacant land).
070828425029	809 Feather Sound Dr	TR-C3	Undeveloped and unused land area (vacant land).
070828425037	813 Feather Sound Dr	TR-C3	Undeveloped and unused land area (vacant land).
070828425045	817 Feather Sound Dr	TR-C3	Undeveloped and unused land area (vacant land).
070828425053	821 Feather Sound Dr	TR-C3	Undeveloped and unused land area (vacant land).
070828425061	825 Feather Sound Dr	TR-C3	Undeveloped and unused land area (vacant land).
070828425079	829 Feather Sound Dr	TR-C3	Undeveloped and unused land area (vacant land).
070828425087	833 Feather Sound Dr	TR-C3	Undeveloped and unused land area (vacant land).
070828425095	837 Feather Sound Dr	TR-C3	Undeveloped and unused land area (vacant land).
070828426019	804 Seven Winds Trl	TR-C3	Undeveloped and unused land area (vacant land).
070828426027	808 Seven Winds Trl	TR-C3	Undeveloped and unused land area (vacant land).
070828426035	812 Seven Winds Trl	TR-C3	Undeveloped and unused land area (vacant land).
070828426043	816 Seven Winds Trl	TR-C3	Undeveloped and unused land area (vacant land).
070828426051	820 Seven Winds Trl	TR-C3	Undeveloped and unused land area (vacant land).
070828426069	824 Seven Winds Trl	TR-C3	Undeveloped and unused land area (vacant land).
070828426077	828 Seven Winds Trl	TR-C3	Undeveloped and unused land area (vacant land).
070828426085	832 Seven Winds Trl	TR-C3	Undeveloped and unused land area (vacant land).

070828426093	836 Seven Winds Trl	TR-C3	Undeveloped and unused land area (vacant land).
070828427017	809 Seven Winds Trl	TR-C3	Undeveloped and unused land area (vacant land).
070828427025	813 Seven Winds Trl	TR-C3	Undeveloped and unused land area (vacant land).
070828427033	817 Seven Winds Trl	TR-C3	Undeveloped and unused land area (vacant land).
070828427041	821 Seven Winds Trl	TR-C3	Undeveloped and unused land area (vacant land).
070828427059	825 Seven Winds Trl	TR-C3	Undeveloped and unused land area (vacant land).
070828427067	829 Seven Winds Trl	TR-C3	Undeveloped and unused land area (vacant land).
070828427075	833 Seven Winds Trl	TR-C3	Undeveloped and unused land area (vacant land).
070828427083	837 Seven Winds Trl	TR-C3	Undeveloped and unused land area (vacant land).
070828428015	540 Redan Dr	TR-C3	Undeveloped and unused land area (vacant land).
070828428023	542 Redan Dr	TR-C3	Undeveloped and unused land area (vacant land).
070828428031	544 Redan Dr	TR-C3	Undeveloped and unused land area (vacant land).
070828428049	546 Redan Dr	TR-C3	Undeveloped and unused land area (vacant land).
070828428057	548 Redan Dr	TR-C3	Undeveloped and unused land area (vacant land).
070828428065	550 Redan Dr	TR-C3	Undeveloped and unused land area (vacant land).
070828429013	852 Seven Winds Trl	TR-C3	Undeveloped and unused land area (vacant land).
070828430010	851 Seven Winds Trl	TR-C3	Undeveloped and unused land area (vacant land).
070828431018	9419 Clear Rise Blvd	TR-C3	Undeveloped and unused land area (vacant land).
070828431026	9415 Clear Rise Blvd	TR-C3	Undeveloped and unused land area (vacant land).
070828431034	9411 Clear Rise Blvd	TR-C3	Undeveloped and unused land area (vacant land).
070828431042	9407 Clear Rise Blvd	TR-C3	Undeveloped and unused land area (vacant land).
070828431050	9403 Clear Rise Blvd	TR-C3	Undeveloped and unused land area (vacant land).
070828431068	9402 Tawny Acorn Dr	TR-C3	Undeveloped and unused land area (vacant land).
070828431076	9406 Tawny Acorn Dr	TR-C3	Undeveloped and unused land area (vacant land).
070828431084	9410 Tawny Acorn Dr	TR-C3	Undeveloped and unused land area (vacant land).
070828431092	9414 Tawny Acorn Dr	TR-C3	Undeveloped and unused land area (vacant land).
070828431109	9418 Tawny Acorn Dr	TR-C3	Undeveloped and unused land area (vacant land).
070828432016	9321 Clear Rise Blvd	TR-C3	Undeveloped and unused land area (vacant land).
070828432024	9317 Clear Rise Blvd	TR-C3	Undeveloped and unused land area (vacant land).
070828432032	9313 Clear Rise Blvd	TR-C3	Undeveloped and unused land area (vacant land).
070828432040	9309 Clear Rise Blvd	TR-C3	Undeveloped and unused land area (vacant land).
070828432058	9305 Clear Rise Blvd	TR-C3	Undeveloped and unused land area (vacant land).
070828432066	9301 Clear Rise Blvd	TR-C3	Undeveloped and unused land area (vacant land).
070828433014	9332 Tawny Acorn Dr	TR-C3	Undeveloped and unused land area (vacant land).
070828433022	9328 Tawny Acorn Dr	TR-C3	Undeveloped and unused land area (vacant land).
070828433030	9324 Tawny Acorn Dr	TR-C3	Undeveloped and unused land area (vacant land).
070828433048	9320 Tawny Acorn Dr	TR-C3	Undeveloped and unused land area (vacant land).
070828433056	9316 Tawny Acorn Dr	TR-C3	Undeveloped and unused land area (vacant land).
070828433064	9312 Tawny Acorn Dr	TR-C3	Undeveloped and unused land area (vacant land).
070828433072	9308 Tawny Acorn Dr	TR-C3	Undeveloped and unused land area (vacant land).
070828433080	9304 Tawny Acorn Dr	TR-C3	Undeveloped and unused land area (vacant land).
070828434012	9523 Tawny Acorn Dr	TR-C3	Undeveloped and unused land area (vacant land).
070828435010	9509 Tawny Acorn Dr	TR-C3	Undeveloped and unused land area (vacant land).
070828435028	9505 Tawny Acorn Dr	TR-C3	Undeveloped and unused land area (vacant land).
070828435036	9501 Tawny Acorn Dr	TR-C3	Undeveloped and unused land area (vacant land).
070828435044	9419 Tawny Acorn Dr	TR-C3	Undeveloped and unused land area (vacant land).
070828435052	9415 Tawny Acorn Dr	TR-C3	Undeveloped and unused land area (vacant land).

070828435060	9411 Tawny Acorn Dr	TR-C3	Undeveloped and unused land area (vacant land).
070828435078	9407 Tawny Acorn Dr	TR-C3	Undeveloped and unused land area (vacant land).
070828435086	9403 Tawny Acorn Dr	TR-C3	Undeveloped and unused land area (vacant land).
070828436018	9329 Tawny Acorn Dr	TR-C3	Undeveloped and unused land area (vacant land).
070828436026	9325 Tawny Acorn Dr	TR-C3	Undeveloped and unused land area (vacant land).
070828436034	9319 Tawny Acorn Dr	TR-C3	Undeveloped and unused land area (vacant land).
070828436042	9315 Tawny Acorn Dr	TR-C3	Undeveloped and unused land area (vacant land).
070828436050	9311 Tawny Acorn Dr	TR-C3	Undeveloped and unused land area (vacant land).
070828436076	560 Redan Dr	TR-C3	Undeveloped and unused land area (vacant land).
070828436084	562 Redan Dr	TR-C3	Undeveloped and unused land area (vacant land).
070828436092	564 Redan Dr	TR-C3	Undeveloped and unused land area (vacant land).
070828436109	566 Redan Dr	TR-C3	Undeveloped and unused land area (vacant land).
070828437016	9251 Watts Rd	TR-C3	Undeveloped and unused land area (vacant land).
070828437024	9252 Rustic Pine Rd	TR-C3	Undeveloped and unused land area (vacant land).
070828437032	9246 Rustic Pine Rd	TR-C3	Undeveloped and unused land area (vacant land).
070828437040	9240 Rustic Pine Rd	TR-C3	Undeveloped and unused land area (vacant land).
070828437058	9234 Rustic Pine Rd	TR-C3	Undeveloped and unused land area (vacant land).
070828437066	9228 Rustic Pine Rd	TR-C3	Undeveloped and unused land area (vacant land).
070828437074	9222 Rustic Pine Rd	TR-C3	Undeveloped and unused land area (vacant land).
070828437082	9216 Rustic Pine Rd	TR-C3	Undeveloped and unused land area (vacant land).
070828437090	9208 Rustic Pine Rd	TR-C3	Undeveloped and unused land area (vacant land).
070828437107	9202 Rustic Pine Rd	TR-C3	Undeveloped and unused land area (vacant land).
070828437115	9101 Watts Rd	TR-C3	Undeveloped and unused land area (vacant land).
070828438014	445 Lone Oak Ln	TR-C3	Undeveloped and unused land area (vacant land).
070828438022	441 Lone Oak Ln	TR-C3	Undeveloped and unused land area (vacant land).
070828438030	437 Lone Oak Ln	TR-C3	Undeveloped and unused land area (vacant land).
070828438048	433 Lone Oak Ln	TR-C3	Undeveloped and unused land area (vacant land).
070828438056	429 Lone Oak Ln	TR-C3	Undeveloped and unused land area (vacant land).
070828438064	425 Lone Oak Ln	TR-C3	Undeveloped and unused land area (vacant land).
070828438072	421 Lone Oak Ln	TR-C3	Undeveloped and unused land area (vacant land).
070828438080	417 Lone Oak Ln	TR-C3	Undeveloped and unused land area (vacant land).
070828438098	413 Lone Oak Ln	TR-C3	Undeveloped and unused land area (vacant land).
070828439012	535 Lone Oak Ln	TR-C3	Undeveloped and unused land area (vacant land).
070828439020	531 Lone Oak Ln	TR-C3	Undeveloped and unused land area (vacant land).
070828439038	527 Lone Oak Ln	TR-C3	Undeveloped and unused land area (vacant land).
070828439046	523 Lone Oak Ln	TR-C3	Undeveloped and unused land area (vacant land).
070828439054	519 Lone Oak Ln	TR-C3	Undeveloped and unused land area (vacant land).
070828439062	515 Lone Oak Ln	TR-C3	Undeveloped and unused land area (vacant land).
070828439070	511 Lone Oak Ln	TR-C3	Undeveloped and unused land area (vacant land).
070828439088	507 Lone Oak Ln	TR-C3	Undeveloped and unused land area (vacant land).
070828439096	503 Lone Oak Ln	TR-C3	Undeveloped and unused land area (vacant land).
070828440019	9111 Rustic Pine Rd	TR-C3	Undeveloped and unused land area (vacant land).
070828440027	9107 Rustic Pine Rd	TR-C3	Undeveloped and unused land area (vacant land).
070828440035	9103 Rustic Pine Rd	TR-C3	Undeveloped and unused land area (vacant land).
070828440043	508 Lone Oak Ln	TR-C3	Undeveloped and unused land area (vacant land).
070828440051	512 Lone Oak Ln	TR-C3	Undeveloped and unused land area (vacant land).
070828440069	516 Lone Oak Ln	TR-C3	Undeveloped and unused land area (vacant land).

070828440077	520 Lone Oak Ln	TR-C3	Undeveloped and unused land area (vacant land).
070828440085	524 Lone Oak Ln	TR-C3	Undeveloped and unused land area (vacant land).
070828440093	528 Lone Oak Ln	TR-C3	Undeveloped and unused land area (vacant land).
070828440100	532 Lone Oak Ln	TR-C3	Undeveloped and unused land area (vacant land).
070828440118	536 Lone Oak Ln	TR-C3	Undeveloped and unused land area (vacant land).
070828440126	540 Lone Oak Ln	TR-C3	Undeveloped and unused land area (vacant land).
070828440134	937 White Sky Pass	TR-C3	Undeveloped and unused land area (vacant land).
070828440142	933 White Sky Pass	TR-C3	Undeveloped and unused land area (vacant land).
070828440150	929 White Sky Pass	TR-C3	Undeveloped and unused land area (vacant land).
070828440168	925 White Sky Pass	TR-C3	Undeveloped and unused land area (vacant land).
070828440176	921 White Sky Pass	TR-C3	Undeveloped and unused land area (vacant land).
070828440184	917 White Sky Pass	TR-C3	Undeveloped and unused land area (vacant land).
070828440192	913 White Sky Pass	TR-C3	Undeveloped and unused land area (vacant land).
070828440209	909 White Sky Pass	TR-C3	Undeveloped and unused land area (vacant land).
070828440217	905 White Sky Pass	TR-C3	Undeveloped and unused land area (vacant land).
070828441017	9257 Rustic Pine Rd	TR-C3	Undeveloped and unused land area (vacant land).
070828441025	9253 Rustic Pine Rd	TR-C3	Undeveloped and unused land area (vacant land).
070828441033	9249 Rustic Pine Rd	TR-C3	Undeveloped and unused land area (vacant land).
070828441041	9245 Rustic Pine Rd	TR-C3	Undeveloped and unused land area (vacant land).
070828441059	9241 Rustic Pine Rd	TR-C3	Undeveloped and unused land area (vacant land).
070828441067	9237 Rustic Pine Rd	TR-C3	Undeveloped and unused land area (vacant land).
070828441075	9233 Rustic Pine Rd	TR-C3	Undeveloped and unused land area (vacant land).
070828441083	9229 Rustic Pine Rd	TR-C3	Undeveloped and unused land area (vacant land).
070828441091	9225 Rustic Pine Rd	TR-C3	Undeveloped and unused land area (vacant land).
070828441108	9221 Rustic Pine Rd	TR-C3	Undeveloped and unused land area (vacant land).
070828441116	9217 Rustic Pine Rd	TR-C3	Undeveloped and unused land area (vacant land).
070828441124	9213 Rustic Pine Rd	TR-C3	Undeveloped and unused land area (vacant land).
070828441132	9209 Rustic Pine Rd	TR-C3	Undeveloped and unused land area (vacant land).
070828441140	9205 Rustic Pine Rd	TR-C3	Undeveloped and unused land area (vacant land).
070828441158	9201 Rustic Pine Rd	TR-C3	Undeveloped and unused land area (vacant land).
070828442015	9258 Lost Deer Run	TR-C3	Undeveloped and unused land area (vacant land).
070828442023	9254 Lost Deer Run	TR-C3	Undeveloped and unused land area (vacant land).
070828442031	9250 Lost Deer Run	TR-C3	Undeveloped and unused land area (vacant land).
070828442049	9246 Lost Deer Run	TR-C3	Undeveloped and unused land area (vacant land).
070828442057	9242 Lost Deer Run	TR-C3	Undeveloped and unused land area (vacant land).
070828442065	9238 Lost Deer Run	TR-C3	Undeveloped and unused land area (vacant land).
070828442073	9234 Lost Deer Run	TR-C3	Undeveloped and unused land area (vacant land).
070828442081	9230 Lost Deer Run	TR-C3	Undeveloped and unused land area (vacant land).
070828442099	9226 Lost Deer Run	TR-C3	Undeveloped and unused land area (vacant land).
070828442106	9222 Lost Deer Run	TR-C3	Undeveloped and unused land area (vacant land).
070828442114	9218 Lost Deer Run	TR-C3	Undeveloped and unused land area (vacant land).
070828442122	9214 Lost Deer Run	TR-C3	Undeveloped and unused land area (vacant land).
070828442130	9210 Lost Deer Run	TR-C3	Undeveloped and unused land area (vacant land).
070828442148	9206 Lost Deer Run	TR-C3	Undeveloped and unused land area (vacant land).
070828442156	9202 Lost Deer Run	TR-C3	Undeveloped and unused land area (vacant land).
070828443013	9259 Lost Deer Run	TR-C3	Undeveloped and unused land area (vacant land).
070828443021	9255 Lost Deer Run	TR-C3	Undeveloped and unused land area (vacant land).

070828443039	9251 Lost Deer Run	TR-C3	Undeveloped and unused land area (vacant land).
070828443047	9247 Lost Deer Run	TR-C3	Undeveloped and unused land area (vacant land).
070828443055	9243 Lost Deer Run	TR-C3	Undeveloped and unused land area (vacant land).
070828443063	9239 Lost Deer Run	TR-C3	Undeveloped and unused land area (vacant land).
070828443071	9235 Lost Deer Run	TR-C3	Undeveloped and unused land area (vacant land).
070828443089	9231 Lost Deer Run	TR-C3	Undeveloped and unused land area (vacant land).
070828443097	9227 Lost Deer Run	TR-C3	Undeveloped and unused land area (vacant land).
070828443104	9223 Lost Deer Run	TR-C3	Undeveloped and unused land area (vacant land).
070828443112	9219 Lost Deer Run	TR-C3	Undeveloped and unused land area (vacant land).
070828443120	9215 Lost Deer Run	TR-C3	Undeveloped and unused land area (vacant land).
070828443138	9211 Lost Deer Run	TR-C3	Undeveloped and unused land area (vacant land).
070828443146	9207 Lost Deer Run	TR-C3	Undeveloped and unused land area (vacant land).
070828444011	9260 Turning Oak Ln	TR-C3	Undeveloped and unused land area (vacant land).
070828444029	9256 Turning Oak Ln	TR-C3	Undeveloped and unused land area (vacant land).
070828444037	9252 Turning Oak Ln	TR-C3	Undeveloped and unused land area (vacant land).
070828444045	9248 Turning Oak Ln	TR-C3	Undeveloped and unused land area (vacant land).
070828444053	9244 Turning Oak Ln	TR-C3	Undeveloped and unused land area (vacant land).
070828444061	9240 Turning Oak Ln	TR-C3	Undeveloped and unused land area (vacant land).
070828444079	9236 Turning Oak Ln	TR-C3	Undeveloped and unused land area (vacant land).
070828444087	9232 Turning Oak Ln	TR-C3	Undeveloped and unused land area (vacant land).
070828444095	9228 Turning Oak Ln	TR-C3	Undeveloped and unused land area (vacant land).
070828444102	9224 Turning Oak Ln	TR-C3	Undeveloped and unused land area (vacant land).
070828444110	9220 Turning Oak Ln	TR-C3	Undeveloped and unused land area (vacant land).
070828444128	9216 Turning Oak Ln	TR-C3	Undeveloped and unused land area (vacant land).
070828444136	9212 Turning Oak Ln	TR-C3	Undeveloped and unused land area (vacant land).
070828444144	9208 Turning Oak Ln	TR-C3	Undeveloped and unused land area (vacant land).
070828444152	9204 Turning Oak Ln	TR-C3	Undeveloped and unused land area (vacant land).
070828445019	9259 Turning Oak Ln	TR-C3	Undeveloped and unused land area (vacant land).
070828445027	9253 Turning Oak Ln	TR-C3	Undeveloped and unused land area (vacant land).
070828445035	9247 Turning Oak Ln	TR-C3	Undeveloped and unused land area (vacant land).
070828445043	9241 Turning Oak Ln	TR-C3	Undeveloped and unused land area (vacant land).
070828445051	9235 Turning Oak Ln	TR-C3	Undeveloped and unused land area (vacant land).
070828445069	9229 Turning Oak Ln	TR-C3	Undeveloped and unused land area (vacant land).
070828445077	9223 Turning Oak Ln	TR-C3	Undeveloped and unused land area (vacant land).
070828445085	9217 Turning Oak Ln	TR-C3	Undeveloped and unused land area (vacant land).
070828445093	9211 Turning Oak Ln	TR-C3	Undeveloped and unused land area (vacant land).
070828445100	9205 Turning Oak Ln	TR-C3	Undeveloped and unused land area (vacant land).
070828446017	570 Redan Dr	TR-C3	Undeveloped and unused land area (vacant land).
070828446025	572 Redan Dr	TR-C3	Undeveloped and unused land area (vacant land).
070828446033	574 Redan Dr	TR-C3	Undeveloped and unused land area (vacant land).
070828446041	576 Redan Dr	TR-C3	Undeveloped and unused land area (vacant land).
070828446059	578 Redan Dr	TR-C3	Undeveloped and unused land area (vacant land).
070828446067	580 Redan Dr	TR-C3	Undeveloped and unused land area (vacant land).
070829102329	327 Sugar Maple Ln	TR-C3	Undeveloped and unused land area (vacant land).
070829102387	101 Sugar Maple Ln	TR-C3	Undeveloped and unused land area (vacant land).
070829102973	10106 Rustling Birch Rd Unit SCHL	TR-C3	Undeveloped and unused land area (vacant land).
070829102981	10121 Meandering Way Unit SCHL	TR-C3	Undeveloped and unused land area (vacant land).

070829104185	227 Blooming Leaf Way	TR-C3	Undeveloped and unused land area (vacant land).
070829105208	217 Sunshine Ln	TR-C3	Undeveloped and unused land area (vacant land).
070829105224	209 Sunshine Ln	TR-C3	Undeveloped and unused land area (vacant land).
070829105232	205 Sunshine Ln	TR-C3	Undeveloped and unused land area (vacant land).
070829109060	411 Windy Peak Rd	TR-C3	Undeveloped and unused land area (vacant land).
070829111049	10311 Shady Birch Trl	TR-C3	Undeveloped and unused land area (vacant land).
070829111172	10204 Watts Rd	TR-P	Undeveloped and unused land area (vacant land).
070829111180	10208 Watts Rd	TR-P	Undeveloped and unused land area (vacant land).
070829401036	604 Birch Blossom Rd	TR-P	Undeveloped and unused land area (vacant land).
070829401044	608 Birch Blossom Rd	TR-P	Undeveloped and unused land area (vacant land).
070829401052	612 Birch Blossom Rd	TR-P	Undeveloped and unused land area (vacant land).
070829401060	616 Birch Blossom Rd	TR-P	Undeveloped and unused land area (vacant land).
070829401078	620 Birch Blossom Rd	TR-P	Undeveloped and unused land area (vacant land).
070829401086	624 Birch Blossom Rd	TR-P	Undeveloped and unused land area (vacant land).
070829401094	628 Birch Blossom Rd	TR-P	Undeveloped and unused land area (vacant land).
070829401101	632 Birch Blossom Rd	TR-P	Undeveloped and unused land area (vacant land).
070829401119	636 Birch Blossom Rd	TR-P	Undeveloped and unused land area (vacant land).
070829401127	640 Birch Blossom Rd	TR-P	Undeveloped and unused land area (vacant land).
070829401135	644 Birch Blossom Rd	TR-P	Undeveloped and unused land area (vacant land).
070829401143	648 Birch Blossom Rd	TR-P	Undeveloped and unused land area (vacant land).
070829401151	652 Birch Blossom Rd	TR-P	Undeveloped and unused land area (vacant land).
070829401169	656 Birch Blossom Rd	TR-P	Undeveloped and unused land area (vacant land).
070829402018	603 Birch Blossom Rd	TR-P	Undeveloped and unused land area (vacant land).
070829402026	602 Old Timber Pass	TR-P	Undeveloped and unused land area (vacant land).
070829402034	606 Old Timber Pass	TR-P	Undeveloped and unused land area (vacant land).
070829402084	626 Old Timber Pass	TR-P	Undeveloped and unused land area (vacant land).
070829402092	630 Old Timber Pass	TR-P	Undeveloped and unused land area (vacant land).
070829402109	634 Old Timber Pass	TR-P	Undeveloped and unused land area (vacant land).
070829402117	638 Old Timber Pass	TR-P	Undeveloped and unused land area (vacant land).
070829402125	642 Old Timber Pass	TR-P	Undeveloped and unused land area (vacant land).
070829402133	646 Old Timber Pass	TR-P	Undeveloped and unused land area (vacant land).
070829402141	650 Old Timber Pass	TR-P	Undeveloped and unused land area (vacant land).
070829402159	654 Old Timber Pass	TR-P	Undeveloped and unused land area (vacant land).
070829402167	655 Birch Blossom Rd	TR-P	Undeveloped and unused land area (vacant land).
070829402175	651 Birch Blossom Rd	TR-P	Undeveloped and unused land area (vacant land).
070829402183	647 Birch Blossom Rd	TR-P	Undeveloped and unused land area (vacant land).
070829402191	643 Birch Blossom Rd	TR-P	Undeveloped and unused land area (vacant land).
070829402208	639 Birch Blossom Rd	TR-P	Undeveloped and unused land area (vacant land).
070829402216	635 Birch Blossom Rd	TR-P	Undeveloped and unused land area (vacant land).
070829402224	631 Birch Blossom Rd	TR-P	Undeveloped and unused land area (vacant land).
070829402232	627 Birch Blossom Rd	TR-P	Undeveloped and unused land area (vacant land).
070829402240	623 Birch Blossom Rd	TR-P	Undeveloped and unused land area (vacant land).
070829402258	619 Birch Blossom Rd	TR-P	Undeveloped and unused land area (vacant land).
070829402266	615 Birch Blossom Rd	TR-P	Undeveloped and unused land area (vacant land).
070829402274	611 Birch Blossom Rd	TR-P	Undeveloped and unused land area (vacant land).
070829402282	607 Birch Blossom Rd	TR-P	Undeveloped and unused land area (vacant land).
070829405012	10231 Watts Rd	TR-P	Undeveloped and unused land area (vacant land).

070829405020	10227 Watts Rd	TR-P	Undeveloped and unused land area (vacant land).
070829406052	10206 Sleepy Pine Rdg	TR-P	Undeveloped and unused land area (vacant land).
070829406060	10202 Sleepy Pine Rdg	TR-P	Undeveloped and unused land area (vacant land).
070829407034	633 Old Timber Pass	TR-P	Undeveloped and unused land area (vacant land).
070829407042	635 Old Timber Pass	TR-P	Undeveloped and unused land area (vacant land).
070829407050	639 Old Timber Pass	TR-P	Undeveloped and unused land area (vacant land).
070829407068	641 Old Timber Pass	TR-P	Undeveloped and unused land area (vacant land).
070829407076	645 Old Timber Pass	TR-P	Undeveloped and unused land area (vacant land).
070829407084	647 Old Timber Pass	TR-P	Undeveloped and unused land area (vacant land).
070829407092	651 Old Timber Pass	TR-P	Undeveloped and unused land area (vacant land).
070829407109	653 Old Timber Pass	TR-P	Undeveloped and unused land area (vacant land).
070829408016	604 Sugar Maple Ln	TR-P	Undeveloped and unused land area (vacant land).
070829408024	606 Sugar Maple Ln	TR-P	Undeveloped and unused land area (vacant land).
070829408032	608 Sugar Maple Ln	TR-P	Undeveloped and unused land area (vacant land).
070829408040	610 Sugar Maple Ln	TR-P	Undeveloped and unused land area (vacant land).
070829408058	612 Sugar Maple Ln	TR-P	Undeveloped and unused land area (vacant land).
070829408066	614 Sugar Maple Ln	TR-P	Undeveloped and unused land area (vacant land).
070829408074	616 Sugar Maple Ln	TR-P	Undeveloped and unused land area (vacant land).
070829408082	618 Sugar Maple Ln	TR-P	Undeveloped and unused land area (vacant land).
070829408090	620 Sugar Maple Ln	TR-P	Undeveloped and unused land area (vacant land).
070829408107	622 Sugar Maple Ln	TR-P	Undeveloped and unused land area (vacant land).
070829409014	533 Sugar Maple Ln	TR-P	Undeveloped and unused land area (vacant land).
070829409098	528 Noble Oak Run	TR-P	Undeveloped and unused land area (vacant land).
070829410029	715 Sugar Maple Ln	TR-P	Undeveloped and unused land area (vacant land).
070829410037	711 Sugar Maple Ln	TR-P	Undeveloped and unused land area (vacant land).
070829410045	707 Sugar Maple Ln	TR-P	Undeveloped and unused land area (vacant land).
070829410053	701 Sugar Maple Ln	TR-P	Undeveloped and unused land area (vacant land).
070829410061	627 Sugar Maple Ln	TR-P	Undeveloped and unused land area (vacant land).
070829410079	623 Sugar Maple Ln	TR-P	Undeveloped and unused land area (vacant land).
070829410087	619 Sugar Maple Ln	TR-P	Undeveloped and unused land area (vacant land).
070829410095	613 Sugar Maple Ln	TR-P	Undeveloped and unused land area (vacant land).
070829410102	609 Sugar Maple Ln	TR-P	Undeveloped and unused land area (vacant land).
070829411019	702 Birch Blossom Rd	TR-P	Undeveloped and unused land area (vacant land).
070829411027	706 Birch Blossom Rd	TR-P	Undeveloped and unused land area (vacant land).
070829411035	710 Birch Blossom Rd	TR-P	Undeveloped and unused land area (vacant land).
070829411043	714 Birch Blossom Rd	TR-P	Undeveloped and unused land area (vacant land).
070829411051	10316 Twin Treasure Dr	TR-P	Undeveloped and unused land area (vacant land).
070829411069	10320 Twin Treasure Dr	TR-P	Undeveloped and unused land area (vacant land).
070829411077	10324 Twin Treasure Dr	TR-P	Undeveloped and unused land area (vacant land).
070829412017	10325 Twin Treasure Dr	TR-P	Undeveloped and unused land area (vacant land).
070829412025	10321 Twin Treasure Dr	TR-P	Undeveloped and unused land area (vacant land).
070829412033	732 Birch Blossom Rd	TR-P	Undeveloped and unused land area (vacant land).
070829412041	736 Birch Blossom Rd	TR-P	Undeveloped and unused land area (vacant land).
070829412059	740 Birch Blossom Rd	TR-P	Undeveloped and unused land area (vacant land).
070829412067	744 Birch Blossom Rd	TR-P	Undeveloped and unused land area (vacant land).
070829412075	10322 Hazy Sky Pkwy	TR-P	Undeveloped and unused land area (vacant land).
070829412083	10326 Hazy Sky Pkwy	TR-P	Undeveloped and unused land area (vacant land).

070829412091	10330 Hazy Sky Pkwy	TR-P	Undeveloped and unused land area (vacant land).
070829413015	10313 Quiet Leaf Dr	TR-P	Undeveloped and unused land area (vacant land).
070829413023	10309 Quiet Leaf Dr	TR-P	Undeveloped and unused land area (vacant land).
070829413099	732 Old Timber Pass	TR-P	Undeveloped and unused land area (vacant land).
070829413106	736 Old Timber Pass	TR-P	Undeveloped and unused land area (vacant land).
070829413114	10302 Hazy Sky Pkwy	TR-P	Undeveloped and unused land area (vacant land).
070829413130	10310 Hazy Sky Pkwy	TR-P	Undeveloped and unused land area (vacant land).
070829413148	10314 Hazy Sky Pkwy	TR-P	Undeveloped and unused land area (vacant land).
070829413156	737 Birch Blossom Rd	TR-P	Undeveloped and unused land area (vacant land).
070829413164	733 Birch Blossom Rd	TR-P	Undeveloped and unused land area (vacant land).
070829413172	729 Birch Blossom Rd	TR-P	Undeveloped and unused land area (vacant land).
070829413180	725 Birch Blossom Rd	TR-P	Undeveloped and unused land area (vacant land).
070829413198	721 Birch Blossom Rd	TR-P	Undeveloped and unused land area (vacant land).
070829413205	717 Birch Blossom Rd	TR-P	Undeveloped and unused land area (vacant land).
070829413213	713 Birch Blossom Rd	TR-P	Undeveloped and unused land area (vacant land).
070829414039	711 Old Timber Pass	TR-P	Undeveloped and unused land area (vacant land).
070829414071	727 Old Timber Pass	TR-P	Undeveloped and unused land area (vacant land).
070829414089	731 Old Timber Pass	TR-P	Undeveloped and unused land area (vacant land).
070829414097	735 Old Timber Pass	TR-P	Undeveloped and unused land area (vacant land).
070829415011	702 Sugar Maple Ln	TR-P	Undeveloped and unused land area (vacant land).
070829415029	704 Sugar Maple Ln	TR-P	Undeveloped and unused land area (vacant land).
070829415037	706 Sugar Maple Ln	TR-P	Undeveloped and unused land area (vacant land).
070829415045	708 Sugar Maple Ln	TR-P	Undeveloped and unused land area (vacant land).
070829415053	710 Sugar Maple Ln	TR-P	Undeveloped and unused land area (vacant land).
070829415061	712 Sugar Maple Ln	TR-P	Undeveloped and unused land area (vacant land).
070829415079	714 Sugar Maple Ln	TR-P	Undeveloped and unused land area (vacant land).
070829415087	716 Sugar Maple Ln	TR-P	Undeveloped and unused land area (vacant land).
070829415095	718 Sugar Maple Ln	TR-P	Undeveloped and unused land area (vacant land).
070829415102	720 Sugar Maple Ln	TR-P	Undeveloped and unused land area (vacant land).
070829416019	804 Barn Swallow Cir	TR-P	Undeveloped and unused land area (vacant land).
070829416027	808 Barn Swallow Cir	TR-P	Undeveloped and unused land area (vacant land).
070829416035	812 Barn Swallow Cir	TR-P	Undeveloped and unused land area (vacant land).
070829416043	816 Barn Swallow Cir	TR-P	Undeveloped and unused land area (vacant land).
070829418015	820 Barn Swallow Cir	TR-P	Undeveloped and unused land area (vacant land).
070829418023	824 Barn Swallow Cir	TR-P	Undeveloped and unused land area (vacant land).
070829418031	828 Barn Swallow Cir	TR-P	Undeveloped and unused land area (vacant land).
070829418049	832 Barn Swallow Cir	TR-P	Undeveloped and unused land area (vacant land).
070829418057	836 Barn Swallow Cir	TR-P	Undeveloped and unused land area (vacant land).
070829418065	840 Barn Swallow Cir	TR-P	Undeveloped and unused land area (vacant land).
070829418073	844 Barn Swallow Cir	TR-P	Undeveloped and unused land area (vacant land).
070829418081	848 Barn Swallow Cir	TR-P	Undeveloped and unused land area (vacant land).
070829418099	831 Barn Swallow Cir	TR-P	Undeveloped and unused land area (vacant land).
070829418106	827 Barn Swallow Cir	TR-P	Undeveloped and unused land area (vacant land).
070829418114	823 Barn Swallow Cir	TR-P	Undeveloped and unused land area (vacant land).
070829418122	819 Barn Swallow Cir	TR-P	Undeveloped and unused land area (vacant land).
070829418130	815 Barn Swallow Cir	TR-P	Undeveloped and unused land area (vacant land).
070829418148	811 Barn Swallow Cir	TR-P	Undeveloped and unused land area (vacant land).

070829418156	807 Barn Swallow Cir	TR-P	Undeveloped and unused land area (vacant land).
070829418304	10302 Valley View Rd	TR-P	Undeveloped and unused land area (vacant land).
070829418312	824 Old Timber Pass	TR-P	Undeveloped and unused land area (vacant land).
070829418320	828 Old Timber Pass	TR-P	Undeveloped and unused land area (vacant land).
070829418338	832 Old Timber Pass	TR-P	Undeveloped and unused land area (vacant land).
070829418346	836 Old Timber Pass	TR-P	Undeveloped and unused land area (vacant land).
070829418354	840 Old Timber Pass	TR-P	Undeveloped and unused land area (vacant land).
070829418362	904 Old Timber Pass	TR-P	Undeveloped and unused land area (vacant land).
070829418370	908 Old Timber Pass	TR-P	Undeveloped and unused land area (vacant land).
070829418388	912 Old Timber Pass	TR-P	Undeveloped and unused land area (vacant land).
070829418396	916 Old Timber Pass	TR-P	Undeveloped and unused land area (vacant land).
070829418403	920 Old Timber Pass	TR-P	Undeveloped and unused land area (vacant land).
070829419138	10205 Hazy Sky Pkwy	TR-P	Undeveloped and unused land area (vacant land).
070829419146	10201 Hazy Sky Pkwy	TR-P	Undeveloped and unused land area (vacant land).
070829419154	726 Sugar Maple Ln	TR-P	Undeveloped and unused land area (vacant land).
070829419162	10211 Hazy Sky Pkwy	TR-P	Undeveloped and unused land area (vacant land).
070829419170	807 Old Timber Pass	TR-P	Undeveloped and unused land area (vacant land).
070829419188	811 Old Timber Pass	TR-P	Undeveloped and unused land area (vacant land).
070829419196	804 Blue Crane Run	TR-P	Undeveloped and unused land area (vacant land).
070829419203	810 Blue Crane Run	TR-P	Undeveloped and unused land area (vacant land).
070829419211	816 Blue Crane Run	TR-P	Undeveloped and unused land area (vacant land).
070829419229	822 Blue Crane Run	TR-P	Undeveloped and unused land area (vacant land).
070829419237	828 Blue Crane Run	TR-P	Undeveloped and unused land area (vacant land).
070829419245	832 Blue Crane Run	TR-P	Undeveloped and unused land area (vacant land).
070829419253	838 Blue Crane Run	TR-P	Undeveloped and unused land area (vacant land).
070829419261	844 Blue Crane Run	TR-P	Undeveloped and unused land area (vacant land).
070829419279	839 Old Timber Pass	TR-P	Undeveloped and unused land area (vacant land).
070829419287	835 Old Timber Pass	TR-P	Undeveloped and unused land area (vacant land).
070829419295	831 Old Timber Pass	TR-P	Undeveloped and unused land area (vacant land).
070829419998	811 Old Timber Pass Unit SCHL	TR-P	Undeveloped and unused land area (vacant land).
070829421018	803 Blue Crane Run	TR-P	Undeveloped and unused land area (vacant land).
070829421026	807 Blue Crane Run	TR-P	Undeveloped and unused land area (vacant land).
070829421034	811 Blue Crane Run	TR-P	Undeveloped and unused land area (vacant land).
070829421042	815 Blue Crane Run	TR-P	Undeveloped and unused land area (vacant land).
070829421050	819 Blue Crane Run	TR-P	Undeveloped and unused land area (vacant land).
070829421068	823 Blue Crane Run	TR-P	Undeveloped and unused land area (vacant land).
070829421076	827 Blue Crane Run	TR-P	Undeveloped and unused land area (vacant land).
070829421084	831 Blue Crane Run	TR-P	Undeveloped and unused land area (vacant land).
070829421092	835 Blue Crane Run	TR-P	Undeveloped and unused land area (vacant land).
070829421109	839 Blue Crane Run	TR-P	Undeveloped and unused land area (vacant land).
070829421117	843 Blue Crane Run	TR-P	Undeveloped and unused land area (vacant land).
070829422016	905 Old Timber Pass	TR-P	Undeveloped and unused land area (vacant land).
070829422024	902 Blue Crane Run	TR-P	Undeveloped and unused land area (vacant land).
070829422032	906 Blue Crane Run	TR-P	Undeveloped and unused land area (vacant land).
070829422040	910 Blue Crane Run	TR-P	Undeveloped and unused land area (vacant land).
070829422058	916 Blue Crane Run	TR-P	Undeveloped and unused land area (vacant land).
070829422066	920 Blue Crane Run	TR-P	Undeveloped and unused land area (vacant land).

070829422074	921 Old Timber Pass	TR-P	Undeveloped and unused land area (vacant land).
070829422082	917 Old Timber Pass	TR-P	Undeveloped and unused land area (vacant land).
070829422090	913 Old Timber Pass	TR-P	Undeveloped and unused land area (vacant land).
070829422107	909 Old Timber Pass	TR-P	Undeveloped and unused land area (vacant land).
070833111192	722 Reflection Dr	TR-C3	Undeveloped and unused land area (vacant land).
070833116043	9114 Weatherstone Rd	TR-C3	Undeveloped and unused land area (vacant land).
070833117017	602 Redan Dr	TR-C3	No landuse description available
070833118148	1 Cedarberry Cir	TR-C3	Undeveloped and unused land area (vacant land).
070833122024	607 Tall Pines Way	TR-C3	Undeveloped and unused land area (vacant land).
070833123014	9432 Lost Pine Trl	TR-C3	Undeveloped and unused land area (vacant land).
070833124020	9424 Ancient Oak Ln	TR-C3	Undeveloped and unused land area (vacant land).
070833125010	9350 Ancient Oak Ln	TR-C3	Undeveloped and unused land area (vacant land).
070833302345	1702 Red Tail Dr	SR-C1	No landuse description available
070833304036	1702 Hidden Hill Dr	SR-C1	Undeveloped and unused land area (vacant land).
070833307030	1842 Shady Point Dr	SR-C1	Undeveloped and unused land area (vacant land).
070834101077	8418 Prairie Hill Rd	SR-C1	Undeveloped and unused land area (vacant land).
070834102025	8535 Prairie Hill Rd	SR-C3	Undeveloped and unused land area (vacant land).
070834103031	8517 Prairie Hill Rd	SR-C1	Undeveloped and unused land area (vacant land).
070834103073	18 Prairie Hill Ct	SR-C1	Undeveloped and unused land area (vacant land).
070834103106	17 Prairie Hill Ct	SR-C1	Vacant Land - Used as side yard etc
070834213020	626 Overlook Run	TR-C3	Undeveloped and unused land area (vacant land).
070834213062	615 Lone Oak Ln	TR-C3	Undeveloped and unused land area (vacant land).
070834215092	8916 Pine Hollow Pl	TR-C1	Undeveloped and unused land area (vacant land).
070834215117	8928 Pine Hollow Pl	TR-C1	Undeveloped and unused land area (vacant land).
070834216032	8939 Pine Hollow Pl	TR-C1	Undeveloped and unused land area (vacant land).
070834216066	8921 Pine Hollow Pl	TR-C1	Undeveloped and unused land area (vacant land).
070834216074	8915 Pine Hollow Pl	TR-C1	Undeveloped and unused land area (vacant land).
070834216107	825 Sundance Dr	TR-C1	Undeveloped and unused land area (vacant land).
070834216149	801 Sundance Dr	TR-C1	Undeveloped and unused land area (vacant land).
070834307203	1822 Maplecrest Dr	SR-C1	Undeveloped and unused land area (vacant land).
070835107371	10 Elver Ct	SR-C1	Undeveloped and unused land area (vacant land).
070835319124	1722 Sawtooth Ln	TR-C1	Undeveloped and unused land area (vacant land).
070835320098	1709 Sawtooth Ln	TR-C1	Undeveloped and unused land area (vacant land).
070836103154	6301 Schroeder Rd	SR-C3	Undeveloped and unused land area (vacant land).
070836109243	6108 Davenport Dr	SR-C1	Undeveloped and unused land area (vacant land).
070836109251	6106 Davenport Dr	SR-C1	Undeveloped and unused land area (vacant land).
070836109269	6104 Davenport Dr	SR-C1	Undeveloped and unused land area (vacant land).
070836109277	6103 Davenport Dr	SR-C1	Undeveloped and unused land area (vacant land).
070836109285	6105 Davenport Dr	SR-C1	Undeveloped and unused land area (vacant land).
070836109293	6107 Davenport Dr	SR-C1	Undeveloped and unused land area (vacant land).
070836110216	6010 Greentree Rd	SR-C1	Undeveloped and unused land area (vacant land).
070836409148	5910 Raymond Rd	SR-C2	Undeveloped and unused land area (vacant land).
070901106075	1604 Hooker Ave	TR-C2	Undeveloped and unused land area (vacant land).
070907301116	1809 Thorstrand Rd	SR-C1	Undeveloped and unused land area (vacant land).
070913105065	1206 E Dayton St	TR-V1	Undeveloped and unused land area (vacant land).
070913119066	914 E Mifflin St	TR-V1	Undeveloped and unused land area (vacant land).
070913119397	945 E Dayton St	TR-C4	Undeveloped and unused land area (vacant land).

070913309295	634 E Mifflin St	TR-V1	Undeveloped and unused land area (vacant land).
070913309394	118 N Blount St	TR-V1	Vacant Land - Used as side yard etc
070913317032	515 E Main St	DR1	Undeveloped and unused land area (vacant land).
070913323104	119 N Butler St	DR1	Undeveloped and unused land area (vacant land).
070913326132	107 S Butler St	DR1	No landuse description available
070918206115	1805 Camelot Dr	SR-C1	Undeveloped and unused land area (vacant land).
070918208020	5705 Taychopera Rd	TR-C1	Undeveloped and unused land area (vacant land).
070918208046	5717 Taychopera Rd	TR-C1	Undeveloped and unused land area (vacant land).
070918211346	5503 Greening Ln	TR-C1	Undeveloped and unused land area (vacant land).
070918214085	1709 Hickory Dr	TR-C1	Undeveloped and unused land area (vacant land).
070918216015	5818 Blanchard St	TR-C1	Undeveloped and unused land area (vacant land).
070918216023	5814 Blanchard St	TR-C1	Undeveloped and unused land area (vacant land).
070918216065	1738 Baker Ave	TR-C1	Undeveloped and unused land area (vacant land).
070918217021	5809 Blanchard St	TR-C1	Undeveloped and unused land area (vacant land).
070918218061	5809 University Ave	SR-C2	Undeveloped and unused land area (vacant land).
070918219077	1622 Baker Ave	SR-C2	Undeveloped and unused land area (vacant land).
070918220066	6008 Old Middleton Rd	SR-C1	Undeveloped and unused land area (vacant land).
070918221098	1610 Laurel Crest	SR-C2	Undeveloped and unused land area (vacant land).
070918314033	1302 Dale Ave	SR-C1	Undeveloped and unused land area (vacant land).
070918402177	5115 Spring Ct	TR-C2	Undeveloped and unused land area (vacant land).
070918404040	5234 Harbor Ct	TR-C2	Undeveloped and unused land area (vacant land).
070918405105	1783 Norman Way	TR-C1	Undeveloped and unused land area (vacant land).
070918409206	1125 Merrill Springs Rd	SR-C1	Undeveloped and unused land area (vacant land).
070919106108	102 N Whitney Way	SR-C2	Undeveloped and unused land area (vacant land).
070919107297	430 Wynnwood Way	SR-C2	Undeveloped and unused land area (vacant land).
070919215123	202 Glen Hwy	TR-C2	Vacant Land - Used as side yard etc
070919216105	5510 Marconi St	TR-C2	Undeveloped and unused land area (vacant land).
070919216163	5513 Belin St	TR-C2	Undeveloped and unused land area (vacant land).
070919222087	5733 Cedar Pl	TR-C2	Undeveloped and unused land area (vacant land).
070919222102	5742 Cedar Pl	TR-C2	Undeveloped and unused land area (vacant land).
070919307029	5942 South Hill Dr	SR-C1	Undeveloped and unused land area (vacant land).
070920117285	205 Du Rose Ter	TR-C1	Undeveloped and unused land area (vacant land).
070920301193	4706 Waukesha St	SR-C1	Vacant Land - Used as side yard etc
070920411215	329 Karen Ct	TR-C1	Undeveloped and unused land area (vacant land).
070921209172	598 Shepard Ter	TR-C3	Undeveloped and unused land area (vacant land).
070921221465	2707 Van Hise Ave	TR-C2	Undeveloped and unused land area (vacant land).
070921308106	119 Glenway St	TR-C2	Undeveloped and unused land area (vacant land).
070921317222	3926 Mineral Point Rd	TR-C1	Undeveloped and unused land area (vacant land).
070922332120	1918 Adams St	TR-C2	Undeveloped and unused land area (vacant land).
070922438275	1216 Erin St	TR-C3	Undeveloped and unused land area (vacant land).
070923130044	312 S Broom St	DR2	Undeveloped and unused land area (vacant land).
070923309227	409 S Mills St	TR-C3	Undeveloped and unused land area (vacant land).
070923311032	14 Proudfit St	TR-U1	Undeveloped and unused land area (vacant land).
070926109054	1215 Homer Ct	TR-C2	Undeveloped and unused land area (vacant land).
070926401252	718 Spruce St	TR-C2	Undeveloped and unused land area (vacant land).
070926401418	724 Spruce St	TR-C2	Undeveloped and unused land area (vacant land).
070926409347	1333 Gilson St Unit TID	TR-C4	Undeveloped and unused land area (vacant land).

070926412019	1801 Beld St	TR-C4	Undeveloped and unused land area (vacant land).
070926412142	1853 Beld St	TR-C4	Undeveloped and unused land area (vacant land).
070926413025	1715 Beld St	TR-V1	Undeveloped and unused land area (vacant land).
070926413067	1722 Fisher St	TR-C2	Undeveloped and unused land area (vacant land).
070926414023	405 W Wingra Dr	TR-C2	Undeveloped and unused land area (vacant land).
070926414049	411 W Wingra Dr	TR-C2	Undeveloped and unused land area (vacant land).
070926415112	1849 Fisher St	TR-C2	Undeveloped and unused land area (vacant land).
070926417019	317 W Wingra Dr	TR-C2	Undeveloped and unused land area (vacant land).
070926417027	321 W Wingra Dr	TR-C2	Undeveloped and unused land area (vacant land).
070926417100	1731 Baird St	TR-C2	Undeveloped and unused land area (vacant land).
070927202998	2203 Edgewood Dr	TR-C2	Undeveloped and unused land area (vacant land).
070928107204	664 Knickerbocker St	TR-C2	Undeveloped and unused land area (vacant land).
070928205115	437 Toepfer Ave	TR-C1	Undeveloped and unused land area (vacant land).
070928209125	3810 Winnemac Ave	TR-C1	Undeveloped and unused land area (vacant land).
070928306054	3617 Gregory St	TR-C3	Undeveloped and unused land area (vacant land).
070928317069	720 Oneida Pl	TR-C1	Undeveloped and unused land area (vacant land).
070929119109	4130 St Clair St	TR-C2	Undeveloped and unused land area (vacant land).
070929221300	489 Hilltop Dr	SR-C1	Undeveloped and unused land area (vacant land).
070930301092	5698 Schroeder Rd	SR-V2	Undeveloped and unused land area (vacant land).
070931104346	5123 Whitcomb Dr	SR-C1	Vacant Land - Used as side yard etc
070931210135	5810 Hempstead Rd	SR-C1	Undeveloped and unused land area (vacant land).
070931212264	5920 Hammersley Rd	SR-C1	Undeveloped and unused land area (vacant land).
070931411436	5302 Raymond Rd	SR-C1	Vacant Land - Used as side yard etc
070932109270	4236 Mandan Cres	TR-C1	Undeveloped and unused land area (vacant land).
070932115061	1105 Waban Hill	TR-C1	Undeveloped and unused land area (vacant land).
070932115201	1107 Waban Hill	TR-C1	Undeveloped and unused land area (vacant land).
070932202222	1 Nokomis Ct	SR-C1	Vacant Land - Used as side yard etc
070932309028	4625 Atticus Way	SR-V2	Undeveloped and unused land area (vacant land).
070932401014	4242 Mohawk Dr	TR-C1	Undeveloped and unused land area (vacant land).
070932409232	4208 Beverly Rd	TR-C2	Undeveloped and unused land area (vacant land).
070932409240	1414 Seminole Hwy	TR-C2	Undeveloped and unused land area (vacant land).
070932410304	4216 Doncaster Dr	TR-C2	Undeveloped and unused land area (vacant land).
070933205126	4122 Iroquois Dr	TR-C1	Undeveloped and unused land area (vacant land).
070933405023	2917 Grandview Blvd	SR-C1	Undeveloped and unused land area (vacant land).
070933408019	3306 Nottingham Way	SR-C1	Undeveloped and unused land area (vacant land).
070935102023	505 Bram St	TR-C2	Undeveloped and unused land area (vacant land).
070935111074	315 Koster St	TR-C1	Undeveloped and unused land area (vacant land).
070935203029	2405 Cypress Way	SR-V1	Undeveloped and unused land area (vacant land).
070936305163	2721 Badger Ln	SR-C1	Vacant Land - Used as side yard etc
070936308076	609 Burdette Ct	SR-C3	Undeveloped and unused land area (vacant land).
071001102020	7163 Littlemore Dr	TR-C3	Undeveloped and unused land area (vacant land).
071001102129	7102 Reston Heights Dr	TR-C3	Undeveloped and unused land area (vacant land).
071001329020	6932 Silver Dawn Dr	TR-C3	Undeveloped and unused land area (vacant land).
071001416033	7132 Littlemore Dr	TR-C3	Undeveloped and unused land area (vacant land).
071001416140	7133 Field Flower Way	TR-C3	Undeveloped and unused land area (vacant land).
071002305011	6043 Ragan St	TR-P	Undeveloped and unused land area (vacant land).
071002305029	6039 Ragan St	TR-P	Undeveloped and unused land area (vacant land).

071002305160	230 North Star Dr	TR-C3	Undeveloped and unused land area (vacant land).
071002305178	226 North Star Dr	TR-C3	Undeveloped and unused land area (vacant land).
071002305186	222 North Star Dr	TR-C3	Undeveloped and unused land area (vacant land).
071002305194	218 North Star Dr	TR-C3	Undeveloped and unused land area (vacant land).
071002305201	214 North Star Dr	TR-C3	Undeveloped and unused land area (vacant land).
071002305219	210 North Star Dr	TR-C3	Undeveloped and unused land area (vacant land).
071002306118	6010 Stoney Oak Ln	TR-P	Undeveloped and unused land area (vacant land).
071002306126	6006 Stoney Oak Ln	TR-P	Undeveloped and unused land area (vacant land).
071002307025	6007 Stoney Oak Ln	TR-P	Undeveloped and unused land area (vacant land).
071002307033	6011 Stoney Oak Ln	TR-P	Undeveloped and unused land area (vacant land).
071002307041	6015 Stoney Oak Ln	TR-P	Undeveloped and unused land area (vacant land).
071002307083	6016 Lyda Woods Ln	TR-P	Undeveloped and unused land area (vacant land).
071002307108	6008 Lyda Woods Ln	TR-P	Undeveloped and unused land area (vacant land).
071002307116	313 Milky Way	TR-P	Undeveloped and unused land area (vacant land).
071002307124	309 Milky Way	TR-P	Undeveloped and unused land area (vacant land).
071002308015	317 Milky Way	TR-P	Undeveloped and unused land area (vacant land).
071002308031	6013 Lyda Woods Ln	TR-P	Undeveloped and unused land area (vacant land).
071002308049	6017 Lyda Woods Ln	TR-P	Undeveloped and unused land area (vacant land).
071002308057	6021 Lyda Woods Ln	TR-P	Undeveloped and unused land area (vacant land).
071002308148	321 Milky Way	TR-P	Undeveloped and unused land area (vacant land).
071002309089	316 North Star Dr	TR-P	Undeveloped and unused land area (vacant land).
071002309097	312 North Star Dr	TR-P	Undeveloped and unused land area (vacant land).
071002309104	308 North Star Dr	TR-C3	Undeveloped and unused land area (vacant land).
071002309112	304 North Star Dr	TR-C3	Undeveloped and unused land area (vacant land).
071002309120	302 North Star Dr	TR-C3	Undeveloped and unused land area (vacant land).
071002309138	306 North Star Dr	TR-C3	Undeveloped and unused land area (vacant land).
071002313048	202 Milky Way	TR-P	Undeveloped and unused land area (vacant land).
071002313064	218 Milky Way	TR-P	Undeveloped and unused land area (vacant land).
071002313072	302 Milky Way	TR-P	Undeveloped and unused land area (vacant land).
071002313080	306 Milky Way	TR-P	Undeveloped and unused land area (vacant land).
071002313098	310 Milky Way	TR-P	Undeveloped and unused land area (vacant land).
071002313105	314 Milky Way	TR-P	Undeveloped and unused land area (vacant land).
071002314012	318 Milky Way	TR-P	Undeveloped and unused land area (vacant land).
071002314020	322 Milky Way	TR-P	Undeveloped and unused land area (vacant land).
071002314096	5926 Saturn Dr	TR-P	Undeveloped and unused land area (vacant land).
071002314103	5922 Saturn Dr	TR-P	Undeveloped and unused land area (vacant land).
071002314111	5918 Saturn Dr	TR-P	Undeveloped and unused land area (vacant land).
071002314129	5914 Saturn Dr	TR-P	Undeveloped and unused land area (vacant land).
071002314137	5910 Saturn Dr	TR-P	Undeveloped and unused land area (vacant land).
071002314145	5906 Saturn Dr	TR-P	Undeveloped and unused land area (vacant land).
071002314153	5902 Saturn Dr	TR-P	Undeveloped and unused land area (vacant land).
071002314161	402 Hercules Trl	TR-P	Undeveloped and unused land area (vacant land).
071002314179	406 Hercules Trl	TR-P	Undeveloped and unused land area (vacant land).
071002314187	410 Hercules Trl	TR-P	Undeveloped and unused land area (vacant land).
071002314195	414 Hercules Trl	TR-P	Undeveloped and unused land area (vacant land).
071002314202	418 Hercules Trl	TR-P	Undeveloped and unused land area (vacant land).
071002314210	422 Hercules Trl	TR-P	Undeveloped and unused land area (vacant land).

071002314228	426 Hercules Trl	TR-P	Undeveloped and unused land area (vacant land).
071002314236	430 Hercules Trl	TR-P	Undeveloped and unused land area (vacant land).
071002314244	434 Hercules Trl	TR-P	Undeveloped and unused land area (vacant land).
071002314252	438 Hercules Trl	TR-P	Undeveloped and unused land area (vacant land).
071002314260	442 Hercules Trl	TR-P	Undeveloped and unused land area (vacant land).
071002314278	446 Hercules Trl	TR-P	Undeveloped and unused land area (vacant land).
071002315028	443 Hercules Trl	TR-P	Undeveloped and unused land area (vacant land).
071002315036	439 Hercules Trl	TR-P	Undeveloped and unused land area (vacant land).
071002315044	435 Hercules Trl	TR-P	Undeveloped and unused land area (vacant land).
071002315052	431 Hercules Trl	TR-P	Undeveloped and unused land area (vacant land).
071002315060	427 Hercules Trl	TR-P	Undeveloped and unused land area (vacant land).
071002315078	423 Hercules Trl	TR-P	Undeveloped and unused land area (vacant land).
071002315086	419 Hercules Trl	TR-P	Undeveloped and unused land area (vacant land).
071002315094	415 Hercules Trl	TR-P	Undeveloped and unused land area (vacant land).
071002315101	411 Hercules Trl	TR-P	Undeveloped and unused land area (vacant land).
071002315119	5911 Saturn Dr	TR-P	Undeveloped and unused land area (vacant land).
071002315127	5915 Saturn Dr	TR-P	Undeveloped and unused land area (vacant land).
071002315135	406 Orion Trl	TR-P	Undeveloped and unused land area (vacant land).
071002315143	410 Orion Trl	TR-P	Undeveloped and unused land area (vacant land).
071002315151	414 Orion Trl	TR-P	Undeveloped and unused land area (vacant land).
071002315169	418 Orion Trl	TR-P	Undeveloped and unused land area (vacant land).
071002315177	422 Orion Trl	TR-P	Undeveloped and unused land area (vacant land).
071002315218	5930 Carter Moon Pass	TR-P	Undeveloped and unused land area (vacant land).
071002316042	425 Orion Trl	TR-P	Undeveloped and unused land area (vacant land).
071002316050	421 Orion Trl	TR-P	Undeveloped and unused land area (vacant land).
071002316068	417 Orion Trl	TR-P	Undeveloped and unused land area (vacant land).
071002316076	413 Orion Trl	TR-P	Undeveloped and unused land area (vacant land).
071002316084	409 Orion Trl	TR-P	Undeveloped and unused land area (vacant land).
071002316092	405 Orion Trl	TR-P	Undeveloped and unused land area (vacant land).
071002316109	401 Orion Trl	TR-P	Undeveloped and unused land area (vacant land).
071002403112	248 Demilo Way	TR-C3	Undeveloped and unused land area (vacant land).
071002403154	310 Rustic Dr	TR-C3	Undeveloped and unused land area (vacant land).
071002403196	301 Venus Way	TR-C3	Undeveloped and unused land area (vacant land).
071002410125	307 Peterson St	TR-C3	Undeveloped and unused land area (vacant land).
071002410133	305 Peterson St	TR-C3	Undeveloped and unused land area (vacant land).
071002410141	303 Peterson St	TR-C3	Undeveloped and unused land area (vacant land).
071002410159	301 Peterson St	TR-C3	Undeveloped and unused land area (vacant land).
071002410167	6145 Stoney Oak Ln	TR-C3	Undeveloped and unused land area (vacant land).
071002410175	302 Galileo Dr	TR-C3	Undeveloped and unused land area (vacant land).
071002410183	304 Galileo Dr	TR-C3	Undeveloped and unused land area (vacant land).
071002410191	306 Galileo Dr	TR-C3	Undeveloped and unused land area (vacant land).
071002410208	308 Galileo Dr	TR-C3	Undeveloped and unused land area (vacant land).
071002411082	307 North Star Dr	TR-C3	Undeveloped and unused land area (vacant land).
071002411090	305 North Star Dr	TR-C3	Undeveloped and unused land area (vacant land).
071002411107	306 Peterson St	TR-C3	Undeveloped and unused land area (vacant land).
071002411115	308 Peterson St	TR-C3	Undeveloped and unused land area (vacant land).
071002411123	303 North Star Dr	TR-C3	Undeveloped and unused land area (vacant land).

071002411131	301 North Star Dr	TR-C3	Undeveloped and unused land area (vacant land).
071002411149	302 Peterson St	TR-C3	Undeveloped and unused land area (vacant land).
071002411157	304 Peterson St	TR-C3	Undeveloped and unused land area (vacant land).
071002415167	334 Rustic Dr	TR-C3	Undeveloped and unused land area (vacant land).
071002418062	6321 Driscoll Dr	TR-C3	Undeveloped and unused land area (vacant land).
071002418195	134 Venus Way	TR-C3	Undeveloped and unused land area (vacant land).
071002418202	148 Venus Way	TR-C3	Undeveloped and unused land area (vacant land).
071002418228	210 Venus Way	TR-C3	Undeveloped and unused land area (vacant land).
071002418236	216 Venus Way	TR-C3	Undeveloped and unused land area (vacant land).
071002418244	218 Venus Way	TR-C3	Undeveloped and unused land area (vacant land).
071002418286	308 Venus Way	TR-C3	Undeveloped and unused land area (vacant land).
071002418468	307 Galileo Dr	TR-C3	Undeveloped and unused land area (vacant land).
071002418476	303 Galileo Dr	TR-C3	Undeveloped and unused land area (vacant land).
071002418484	213 Galileo Dr	TR-C3	Undeveloped and unused land area (vacant land).
071002418492	209 Galileo Dr	TR-C3	Undeveloped and unused land area (vacant land).
071002418509	205 Galileo Dr	TR-C3	Undeveloped and unused land area (vacant land).
071002418517	201 Galileo Dr	TR-C3	Undeveloped and unused land area (vacant land).
071002418525	135 Galileo Dr	TR-C3	Undeveloped and unused land area (vacant land).
071002418533	131 Galileo Dr	TR-C3	Undeveloped and unused land area (vacant land).
071002418541	127 Galileo Dr	TR-C3	Undeveloped and unused land area (vacant land).
071002418559	123 Galileo Dr	TR-C3	Undeveloped and unused land area (vacant land).
071002418567	119 Galileo Dr	TR-C3	Undeveloped and unused land area (vacant land).
071002418575	115 Galileo Dr	TR-C3	Undeveloped and unused land area (vacant land).
071002418583	111 Galileo Dr	TR-C3	Undeveloped and unused land area (vacant land).
071002418591	107 Galileo Dr	TR-P	Undeveloped and unused land area (vacant land).
071002418608	6203 Driscoll Dr	TR-P	Undeveloped and unused land area (vacant land).
071002419028	121 Rustic Dr	TR-C3	Undeveloped and unused land area (vacant land).
071002419052	109 Rustic Dr	TR-C3	Undeveloped and unused land area (vacant land).
071002441047	6116 Ragan St	TR-C3	Undeveloped and unused land area (vacant land).
071002441063	6124 Ragan St	TR-C3	Undeveloped and unused land area (vacant land).
071002441071	6128 Ragan St	TR-C3	Undeveloped and unused land area (vacant land).
071002441089	6132 Ragan St	TR-C3	Undeveloped and unused land area (vacant land).
071002441097	6136 Ragan St	TR-C3	Undeveloped and unused land area (vacant land).
071002441104	6140 Ragan St	TR-C3	Undeveloped and unused land area (vacant land).
071002441112	6144 Ragan St	TR-C3	Undeveloped and unused land area (vacant land).
071002441120	6148 Ragan St	TR-C3	Undeveloped and unused land area (vacant land).
071002441138	6152 Ragan St	TR-C3	Undeveloped and unused land area (vacant land).
071002441146	6156 Ragan St	TR-C3	Undeveloped and unused land area (vacant land).
071002441154	6160 Ragan St	TR-C3	Undeveloped and unused land area (vacant land).
071002441162	6164 Ragan St	TR-C3	Undeveloped and unused land area (vacant land).
071002441170	6168 Ragan St	TR-C3	Undeveloped and unused land area (vacant land).
071002442029	6107 Ragan St	TR-C3	Undeveloped and unused land area (vacant land).
071002442037	6111 Ragan St	TR-C3	Undeveloped and unused land area (vacant land).
071002442053	6119 Ragan St	TR-C3	Undeveloped and unused land area (vacant land).
071002442079	6127 Ragan St	TR-C3	Undeveloped and unused land area (vacant land).
071002442087	6131 Ragan St	TR-C3	Undeveloped and unused land area (vacant land).
071002442095	6135 Ragan St	TR-C3	Undeveloped and unused land area (vacant land).

071002445148	6156 Stoney Oak Ln	TR-C3	Undeveloped and unused land area (vacant land).
071002445156	6160 Stoney Oak Ln	TR-C3	Undeveloped and unused land area (vacant land).
071003205377	112 Daffodil Ln	SR-C1	Undeveloped and unused land area (vacant land).
071003303311	10 Walker Dr	SR-C3	Undeveloped and unused land area (vacant land).
071003303337	2 Walker Dr	SR-C3	Undeveloped and unused land area (vacant land).
071003415108	5025 Sudbury Way	SR-C1	Undeveloped and unused land area (vacant land).
071003415116	5021 Sudbury Way	SR-C1	Undeveloped and unused land area (vacant land).
071003415124	5017 Sudbury Way	SR-C1	Undeveloped and unused land area (vacant land).
071003415132	5013 Sudbury Way	SR-C1	Undeveloped and unused land area (vacant land).
071004200946	3618 Milwaukee St	TR-C1	Undeveloped and unused land area (vacant land).
071005107240	37 N Bryan St	TR-V1	Undeveloped and unused land area (vacant land).
071005113156	3334 Ivy St	TR-V1	Undeveloped and unused land area (vacant land).
071005213055	3109 Worthington Ave	TR-C4	Undeveloped and unused land area (vacant land).
071005318053	505 Welch Ave	TR-C3	Undeveloped and unused land area (vacant land).
071005331162	608 Elmside Blvd	TR-C3	Undeveloped and unused land area (vacant land).
071005415031	3319 Ivy St	TR-V1	Undeveloped and unused land area (vacant land).
071005415164	3395 Ivy St	TR-V1	Undeveloped and unused land area (vacant land).
071005415172	3399 Ivy St	TR-V1	Undeveloped and unused land area (vacant land).
071006112214	2414 E Johnson St	TR-C4	Undeveloped and unused land area (vacant land).
071006127023	413 Kedzie St	TR-V1	Undeveloped and unused land area (vacant land).
071006404108	161 Division St	TR-V1	Undeveloped and unused land area (vacant land).
071006421392	21 S Fourth St	TR-V1	Undeveloped and unused land area (vacant land).
071007221147	1530 Morrison St	TR-C4	Undeveloped and unused land area (vacant land).
071007226486	1341 Dewey Ct	TR-C4	Undeveloped and unused land area (vacant land).
071008105118	3606 Atwood Ave	TR-C2	Undeveloped and unused land area (vacant land).
071009209159	3809 Dennett Dr	TR-C2	Undeveloped and unused land area (vacant land).
071009217293	832 Royster Ave	TR-C3	Undeveloped and unused land area (vacant land).
071009217300	828 Royster Ave	TR-C3	Undeveloped and unused land area (vacant land).
071009217318	824 Royster Ave	TR-C3	Undeveloped and unused land area (vacant land).
071009217326	820 Royster Ave	TR-C3	Undeveloped and unused land area (vacant land).
071009217334	816 Royster Ave	TR-C3	Undeveloped and unused land area (vacant land).
071009217342	812 Royster Ave	TR-C3	Undeveloped and unused land area (vacant land).
071009217350	808 Royster Ave	TR-C3	Undeveloped and unused land area (vacant land).
071009217368	804 Royster Ave	TR-C3	Undeveloped and unused land area (vacant land).
071009217384	806 Silas St	TR-C3	Undeveloped and unused land area (vacant land).
071009217392	810 Silas St	TR-C3	Undeveloped and unused land area (vacant land).
071009217409	816 Silas St	TR-C3	Undeveloped and unused land area (vacant land).
071009217425	828 Silas St	TR-C3	Undeveloped and unused land area (vacant land).
071009217433	834 Silas St	TR-C3	Undeveloped and unused land area (vacant land).
071009225105	3702 Olbrich Ave	TR-C3	Undeveloped and unused land area (vacant land).
071009225113	3708 Olbrich Ave	TR-C3	Undeveloped and unused land area (vacant land).
071009225121	3714 Olbrich Ave	TR-C3	Undeveloped and unused land area (vacant land).
071009225139	3720 Olbrich Ave	TR-C3	Undeveloped and unused land area (vacant land).
071009225171	837 Royster Oaks Dr	TR-C3	Undeveloped and unused land area (vacant land).
071009225197	849 Royster Oaks Dr	TR-C3	Undeveloped and unused land area (vacant land).
071009225212	3752 Sargent St	TR-C3	Undeveloped and unused land area (vacant land).
071009225238	514 Pinney St	TR-C3	Undeveloped and unused land area (vacant land).

071009226012	803 Silas St	TR-C3	Undeveloped and unused land area (vacant land).
071009226020	808 Royster Oaks Dr	TR-C3	Undeveloped and unused land area (vacant land).
071009226038	807 Silas St	TR-C3	Undeveloped and unused land area (vacant land).
071009226046	811 Silas St	TR-C3	Undeveloped and unused land area (vacant land).
071009226054	815 Silas St	TR-C3	Undeveloped and unused land area (vacant land).
071009226070	823 Silas St	TR-C3	Undeveloped and unused land area (vacant land).
071009226088	827 Silas St	TR-C3	Undeveloped and unused land area (vacant land).
071009226096	831 Silas St	TR-C3	Undeveloped and unused land area (vacant land).
071009226103	835 Silas St	TR-C3	Undeveloped and unused land area (vacant land).
071009226111	839 Silas St	TR-C3	Undeveloped and unused land area (vacant land).
071009226129	843 Silas St	TR-C3	Undeveloped and unused land area (vacant land).
071009226137	847 Silas St	TR-C3	Undeveloped and unused land area (vacant land).
071009226145	851 Silas St	TR-C3	Undeveloped and unused land area (vacant land).
071009226153	852 Royster Oaks Dr	TR-C3	Undeveloped and unused land area (vacant land).
071009226161	848 Royster Oaks Dr	TR-C3	Undeveloped and unused land area (vacant land).
071009226179	844 Royster Oaks Dr	TR-C3	Undeveloped and unused land area (vacant land).
071009226187	840 Royster Oaks Dr	TR-C3	Undeveloped and unused land area (vacant land).
071009226195	836 Royster Oaks Dr	TR-C3	Undeveloped and unused land area (vacant land).
071009226202	832 Royster Oaks Dr	TR-C3	Undeveloped and unused land area (vacant land).
071009226210	828 Royster Oaks Dr	TR-C3	Undeveloped and unused land area (vacant land).
071009226228	824 Royster Oaks Dr	TR-C3	Undeveloped and unused land area (vacant land).
071009226236	820 Royster Oaks Dr	TR-C3	Undeveloped and unused land area (vacant land).
071009226244	816 Royster Oaks Dr	TR-C3	Undeveloped and unused land area (vacant land).
071009226252	812 Royster Oaks Dr	TR-C3	Undeveloped and unused land area (vacant land).
071009227052	515 Pinney St	TR-U2	Undeveloped and unused land area (vacant land).
071009313067	4154 Monona Dr	SR-C1	Undeveloped and unused land area (vacant land).
071009320236	104 E Lakeview Ave	SR-C2	Undeveloped and unused land area (vacant land).
071010112135	5209 Kingsbridge Rd	SR-C1	Undeveloped and unused land area (vacant land).
071010200980	4910 Cottage Grove Rd	SR-C1	Vacant Land - Used as side yard etc
071011106161	6330 Sharpsburg Dr	SR-V2	Undeveloped and unused land area (vacant land).
071011126143	6111 Kilpatrick Ln	TR-C3	Undeveloped and unused land area (vacant land).
071011126151	6045 Big Dipper Dr	TR-C3	Undeveloped and unused land area (vacant land).
071011212215	5917 Carter Moon Pass	TR-P	Undeveloped and unused land area (vacant land).
071011423010	4228 Venetian Ln	SR-C1	Undeveloped and unused land area (vacant land).
071012101011	7402 Cottage Grove Rd	SR-C1	Farms.
071012216092	717 Notting Hill Way	SR-C2	Undeveloped and unused land area (vacant land).
071012217016	810 Notting Hill Way	SR-C2	Undeveloped and unused land area (vacant land).
071012217206	901 Herndon Dr	SR-C3	Undeveloped and unused land area (vacant land).
071012218072	901 S Sprecher Rd	SR-V2	Undeveloped and unused land area (vacant land).
071012218080	902 Herndon Dr	SR-V2	Undeveloped and unused land area (vacant land).
071012223021	6512 Kilpatrick Ln	TR-U1	Undeveloped and unused land area (vacant land).
071014105160	6302 E Buckeye Rd	SR-C1	Undeveloped and unused land area (vacant land).
071014120069	6423 E Buckeye Rd	SR-C1	Undeveloped and unused land area (vacant land).
071015305024	13 Sandlewood Cir	SR-C1	Undeveloped and unused land area (vacant land).
071015406187	22 Sandlewood Cir	SR-C1	Undeveloped and unused land area (vacant land).
071016106091	4505 Drexel Ave	SR-C2	Undeveloped and unused land area (vacant land).
071016110068	4510 Buckeye Rd	SR-C2	Undeveloped and unused land area (vacant land).

071016111199	4731 Shaffer Ave	SR-C1	Undeveloped and unused land area (vacant land).
071016111206	4735 Shaffer Ave	SR-C1	Undeveloped and unused land area (vacant land).
071016111214	4736 Spaanem Ave	SR-C1	Undeveloped and unused land area (vacant land).
071016202097	4316 Monona Dr	SR-C1	Undeveloped and unused land area (vacant land).
071016203251	206 E Coldspring Ave	SR-C1	Undeveloped and unused land area (vacant land).
071019406018	1801 Waunona Way	TR-C1	Vacant Land - Used as side yard etc
071019408064	1918 W Broadway	TR-U1	Undeveloped and unused land area (vacant land).
071021202173	5305 Kvamme Ln	SR-C1	Vacant Land - Used as side yard etc
071026402083	1 Bellingrath Ct	TR-C3	Undeveloped and unused land area (vacant land).
071026402132	4523 Red Barn Run	TR-C3	Undeveloped and unused land area (vacant land).
071027411041	5102 Horned Owl Dr	TR-C3	Undeveloped and unused land area (vacant land).
071027411166	5008 Great Gray Dr	TR-C3	Undeveloped and unused land area (vacant land).
071027411174	5002 Great Gray Dr	TR-C3	Undeveloped and unused land area (vacant land).
071027411182	4210 Crested Owl Ln	TR-C3	Undeveloped and unused land area (vacant land).
071027411190	4218 Crested Owl Ln	TR-C3	Undeveloped and unused land area (vacant land).
071027411207	4226 Crested Owl Ln	TR-C3	Undeveloped and unused land area (vacant land).
071027411215	4234 Crested Owl Ln	TR-C3	Undeveloped and unused land area (vacant land).
071027411249	5002 Meinders Rd	TR-C3	Undeveloped and unused land area (vacant land).
071027412015	5016 Meinders Rd	TR-C3	Undeveloped and unused land area (vacant land).
071027412023	4243 Crested Owl Ln	TR-C3	Undeveloped and unused land area (vacant land).
071027412031	4201 Crested Owl Ln	TR-C3	Undeveloped and unused land area (vacant land).
071027412049	5015 Great Gray Dr	TR-C3	Undeveloped and unused land area (vacant land).
071027413013	5141 Horned Owl Dr	SR-V1	Undeveloped and unused land area (vacant land).
071027413055	5109 Horned Owl Dr	SR-C3	Undeveloped and unused land area (vacant land).
071027413120	5166 Great Gray Dr	SR-V1	Undeveloped and unused land area (vacant land).
071027414011	5165 Great Gray Dr	SR-V1	Undeveloped and unused land area (vacant land).
071027414053	5133 Great Gray Dr	TR-C3	Undeveloped and unused land area (vacant land).
071027414079	5117 Great Gray Dr	TR-C3	Undeveloped and unused land area (vacant land).
071027414087	5109 Great Gray Dr	TR-C3	Undeveloped and unused land area (vacant land).
071027414095	5101 Great Gray Dr	TR-C3	Undeveloped and unused land area (vacant land).
071027414102	4209 Valor Way	TR-C3	Undeveloped and unused land area (vacant land).
071027414110	4217 Valor Way	TR-C3	Undeveloped and unused land area (vacant land).
071027414128	4225 Valor Way	TR-C3	Undeveloped and unused land area (vacant land).
071027415019	4301 Valor Way	TR-C3	Undeveloped and unused land area (vacant land).
071027415027	4307 Valor Way	TR-C3	Undeveloped and unused land area (vacant land).
071027415035	4313 Valor Way	TR-C3	Undeveloped and unused land area (vacant land).
071027415043	4319 Valor Way	TR-C3	Undeveloped and unused land area (vacant land).
071027415069	4331 Valor Way	TR-C3	Undeveloped and unused land area (vacant land).
071027416017	4401 Valor Way	TR-C3	Undeveloped and unused land area (vacant land).
071027416025	4409 Valor Way	TR-C3	Undeveloped and unused land area (vacant land).
071027417023	4402 Valor Way	TR-C3	Undeveloped and unused land area (vacant land).
071027417057	4320 Valor Way	TR-C3	Undeveloped and unused land area (vacant land).
071027417065	4314 Valor Way	TR-C3	Undeveloped and unused land area (vacant land).
071027417073	4308 Valor Way	TR-C3	Undeveloped and unused land area (vacant land).
071027417106	4307 Crested Owl Ln	TR-C3	Undeveloped and unused land area (vacant land).
071027417156	4401 Crested Owl Ln	TR-C3	Undeveloped and unused land area (vacant land).
071027418021	4432 Valor Way	TR-C3	Undeveloped and unused land area (vacant land).

071027418039	4426 Crested Owl Ln	TR-C3	Undeveloped and unused land area (vacant land).
071027418047	4420 Crested Owl Ln	TR-C3	Undeveloped and unused land area (vacant land).
071027418055	4408 Crested Owl Ln	TR-C3	Undeveloped and unused land area (vacant land).
071027418063	4402 Crested Owl Ln	TR-C3	Undeveloped and unused land area (vacant land).
071027418071	4338 Crested Owl Ln	TR-C3	Undeveloped and unused land area (vacant land).
071027418089	4332 Crested Owl Ln	TR-C3	Undeveloped and unused land area (vacant land).
071027418104	4320 Crested Owl Ln	TR-C3	Undeveloped and unused land area (vacant land).
071027418112	4314 Crested Owl Ln	TR-C3	Undeveloped and unused land area (vacant land).
071027418120	5001 Meinders Rd	TR-C3	Undeveloped and unused land area (vacant land).
071030204102	5408 Raywood Rd	TR-C4	Undeveloped and unused land area (vacant land).
071030208013	26 Quinn Cir	TR-C1	Undeveloped and unused land area (vacant land).
071030212014	2810 Nana Ln	TR-C1	Undeveloped and unused land area (vacant land).
071034104572	4701 Valor Way	TR-C3	Undeveloped and unused land area (vacant land).
071034105405	4740 Valor Way	TR-C3	Undeveloped and unused land area (vacant land).
071034105463	4766 Valor Way	TR-C3	Undeveloped and unused land area (vacant land).
071034107154	4614 Treichel St	TR-C3	Undeveloped and unused land area (vacant land).
071034108251	4657 Treichel St	SR-V2	Undeveloped and unused land area (vacant land).
071034109209	4851 Freese Ln	TR-C3	Undeveloped and unused land area (vacant land).
071034109233	50 Calico Ct	TR-C3	Undeveloped and unused land area (vacant land).
071034109241	4807 Freese Ln Unit EXP	SR-V2	Undeveloped and unused land area (vacant land).
071035101056	5948 Carncross Dr	TR-C3	Undeveloped and unused land area (vacant land).
071035103367	4426 Catalina Pkwy	TR-C3	Undeveloped and unused land area (vacant land).
071035105024	6301 Pennock Ln	TR-C3	Undeveloped and unused land area (vacant land).
071035110015	4902 Siggelkow Run	SR-V2	Undeveloped and unused land area (vacant land).
071035112110	6029 Eagle Cave Dr	TR-C3	Undeveloped and unused land area (vacant land).
071035114372	6127 Sledding Pkwy	TR-C3	Undeveloped and unused land area (vacant land).
071035116138	6133 Pacific Crest Rd	TR-C3	Undeveloped and unused land area (vacant land).
071035117102	6129 Eagle Cave Dr	TR-C3	Undeveloped and unused land area (vacant land).
071035118100	4610 Catalina Pkwy	TR-C3	Undeveloped and unused land area (vacant land).
071035124066	4522 Catalina Pkwy	TR-C3	Undeveloped and unused land area (vacant land).
071035203191	4725 Marsh Rd	SR-C3	Undeveloped and unused land area (vacant land).
080924101514	5846 N Sherman Ave	SR-C1	Undeveloped and unused land area (vacant land).
080924302097	5214 Comanche Way	SR-C1	Undeveloped and unused land area (vacant land).
080924303988	5119 Comanche Way	SR-C1	Undeveloped and unused land area (vacant land).
080924304142	1005 Menomonie Ln	SR-C1	Undeveloped and unused land area (vacant land).
080924304209	929 Menomonie Ln	SR-C1	Undeveloped and unused land area (vacant land).
080924304241	913 Menomonie Ln	SR-C1	Vacant Land - Used as side yard etc
080924400776	85 Golf Course Rd	SR-V2	Undeveloped and unused land area (vacant land).
080924400982	38 Golf Pkwy	SR-V2	Undeveloped and unused land area (vacant land).
080924446035	5208 Perfect Dr	SR-C3	Undeveloped and unused land area (vacant land).
080924446043	5212 Perfect Dr	SR-C3	Undeveloped and unused land area (vacant land).
080924446051	5216 Perfect Dr	SR-C3	Undeveloped and unused land area (vacant land).
080924446077	5224 Perfect Dr	SR-C3	Undeveloped and unused land area (vacant land).
080924446085	5228 Perfect Dr	SR-C3	Undeveloped and unused land area (vacant land).
080924446100	5236 Perfect Dr	SR-C3	Undeveloped and unused land area (vacant land).
080924446118	5240 Perfect Dr	SR-C3	Undeveloped and unused land area (vacant land).
080924448023	5205 Perfect Dr	SR-C3	Undeveloped and unused land area (vacant land).

080924448031	5209 Perfect Dr	SR-C3	Undeveloped and unused land area (vacant land).
080924448049	5213 Perfect Dr	SR-C3	Undeveloped and unused land area (vacant land).
080924448057	5217 Perfect Dr	SR-C3	Undeveloped and unused land area (vacant land).
080924448065	5221 Perfect Dr	SR-C3	Undeveloped and unused land area (vacant land).
080924448073	5225 Perfect Dr	SR-C3	Undeveloped and unused land area (vacant land).
080925411178	1410 Drewry Ln	SR-C1	Undeveloped and unused land area (vacant land).
080925411186	1418 Drewry Ln	SR-C1	Undeveloped and unused land area (vacant land).
080925415047	3802 Hanover St	SR-C3	Undeveloped and unused land area (vacant land).
080926200869	4429 Westport Rd	SR-C1	Undeveloped and unused land area (vacant land).
080926200926	326 Northport Dr	SR-C1	Undeveloped and unused land area (vacant land).
080926201065	406 Debs Rd	SR-C1	Vacant Land - Used as side yard etc
080926203219	206 Knutson Dr	SR-C1	Vacant Land - Used as side yard etc
080926309083	129 Meadow Ridge Ln	SR-C1	Vacant Land - Used as side yard etc
080926309116	134 Pine View Dr	SR-C1	Undeveloped and unused land area (vacant land).
080926309124	130 Pine View Dr	SR-C1	Undeveloped and unused land area (vacant land).
080926310014	141 Meadow Ridge Ln	SR-C1	Undeveloped and unused land area (vacant land).
080926310080	142 Pine View Dr	SR-C1	Undeveloped and unused land area (vacant land).
080926310098	3917 Brown Ln	SR-C1	Undeveloped and unused land area (vacant land).
080926402978	718 Northport Dr	SR-C1	Undeveloped and unused land area (vacant land).
080927401036	4106 Veith Ave	SR-C2	Undeveloped and unused land area (vacant land).
080927402117	4145 Veith Ave	SR-C2	Undeveloped and unused land area (vacant land).
080935104325	532 Morningstar Ln	SR-C1	Undeveloped and unused land area (vacant land).
080935106884	620 Woodward Dr	SR-C1	Undeveloped and unused land area (vacant land).
080935106892	702 Woodward Dr	SR-C1	Undeveloped and unused land area (vacant land).
080935106991	918 Woodward Dr	SR-C1	Undeveloped and unused land area (vacant land).
080935107931	502 Woodward Dr	SR-C1	Undeveloped and unused land area (vacant land).
080935107957	426 Woodward Dr	SR-C1	Undeveloped and unused land area (vacant land).
080935107965	418 Woodward Dr	SR-C1	Undeveloped and unused land area (vacant land).
080936100942	3402 N Sherman Ave	SR-C1	Undeveloped and unused land area (vacant land).
080936206021	3610 Cascade Rd	SR-C1	Undeveloped and unused land area (vacant land).
081019302017	4602 Packers Ave	SR-C2	Vacant Land - Used as side yard etc
081019304013	4310 Rigney Ln	SR-C2	Vacant Land - Used as side yard etc
081021301023	3102 Old Gate Rd	SR-V1	Undeveloped and unused land area (vacant land).
081021416244	3730 Portage Rd	SR-C3	Undeveloped and unused land area (vacant land).
081021416252	3718 Portage Rd	SR-C3	Undeveloped and unused land area (vacant land).
081021416260	3714 Portage Rd	SR-C3	Undeveloped and unused land area (vacant land).
081021416278	3712 Portage Rd	SR-C3	Undeveloped and unused land area (vacant land).
081021416286	3708 Portage Rd	SR-C3	Undeveloped and unused land area (vacant land).
081021416294	3704 Portage Rd	SR-C3	Undeveloped and unused land area (vacant land).
081021416301	3626 Portage Rd	SR-C3	Undeveloped and unused land area (vacant land).
081021416319	3622 Portage Rd	SR-C3	Undeveloped and unused land area (vacant land).
081021416327	3618 Portage Rd	SR-C3	Undeveloped and unused land area (vacant land).
081021416335	3614 Portage Rd	SR-C3	Undeveloped and unused land area (vacant land).
081021416343	3610 Portage Rd	SR-C3	Undeveloped and unused land area (vacant land).
081021416351	3606 Portage Rd	SR-C3	Undeveloped and unused land area (vacant land).
081021416369	3602 Portage Rd	SR-C3	Undeveloped and unused land area (vacant land).
081022202064	4708 Creekwood Ln	SR-V2	Undeveloped and unused land area (vacant land).

081022304183	4802 Forest Run Rd	SR-V1	Undeveloped and unused land area (vacant land).
081023301071	3522 Cross Hill Dr	TR-V1	Undeveloped and unused land area (vacant land).
081026204016	2629 Waterfall Way	TR-P	Undeveloped and unused land area (vacant land).
081026204024	2625 Waterfall Way	TR-P	Undeveloped and unused land area (vacant land).
081026204032	2621 Waterfall Way	TR-P	Undeveloped and unused land area (vacant land).
081026204040	2617 Waterfall Way	TR-P	Undeveloped and unused land area (vacant land).
081026204058	2613 Waterfall Way	TR-P	Undeveloped and unused land area (vacant land).
081026204066	2609 Waterfall Way	TR-P	Undeveloped and unused land area (vacant land).
081026204074	2605 Waterfall Way	TR-P	Undeveloped and unused land area (vacant land).
081026206038	2308 Waters Edge Trl	TR-P	Undeveloped and unused land area (vacant land).
081026206046	2312 Waters Edge Trl	TR-P	Undeveloped and unused land area (vacant land).
081026206054	2316 Waters Edge Trl	TR-P	Undeveloped and unused land area (vacant land).
081026206062	2320 Waters Edge Trl	TR-P	Undeveloped and unused land area (vacant land).
081026206070	2324 Waters Edge Trl	TR-P	Undeveloped and unused land area (vacant land).
081026206088	2328 Waters Edge Trl	TR-P	Undeveloped and unused land area (vacant land).
081026206096	2332 Waters Edge Trl	TR-P	Undeveloped and unused land area (vacant land).
081026206103	2336 Waters Edge Trl	TR-P	Undeveloped and unused land area (vacant land).
081026206111	2410 Waters Edge Trl	TR-P	Undeveloped and unused land area (vacant land).
081026206129	2414 Waters Edge Trl	TR-P	Undeveloped and unused land area (vacant land).
081026206137	2418 Waters Edge Trl	TR-P	Undeveloped and unused land area (vacant land).
081026206145	2422 Waters Edge Trl	TR-P	Undeveloped and unused land area (vacant land).
081026206153	2426 Waters Edge Trl	TR-P	Undeveloped and unused land area (vacant land).
081026206161	2430 Waters Edge Trl	TR-P	Undeveloped and unused land area (vacant land).
081026206179	2434 Waters Edge Trl	TR-P	Undeveloped and unused land area (vacant land).
081026206187	2438 Waters Edge Trl	TR-P	Undeveloped and unused land area (vacant land).
081026206195	2442 Waters Edge Trl	TR-P	Undeveloped and unused land area (vacant land).
081026206210	2508 Waters Edge Trl	TR-P	Undeveloped and unused land area (vacant land).
081026206228	2512 Waters Edge Trl	TR-P	Undeveloped and unused land area (vacant land).
081026206236	2506 Waterfall Way	TR-P	Undeveloped and unused land area (vacant land).
081026206244	2604 Waterfall Way	TR-P	Undeveloped and unused land area (vacant land).
081026206252	2608 Waterfall Way	TR-P	Undeveloped and unused land area (vacant land).
081026206260	2612 Waterfall Way	TR-P	Undeveloped and unused land area (vacant land).
081026206278	2616 Waterfall Way	TR-P	Undeveloped and unused land area (vacant land).
081026206286	2626 Waterfall Way	TR-P	Undeveloped and unused land area (vacant land).
081026207010	2327 Waters Edge Trl	TR-P	Undeveloped and unused land area (vacant land).
081026207028	2331 Waters Edge Trl	TR-P	Undeveloped and unused land area (vacant land).
081026207036	2335 Waters Edge Trl	TR-P	Undeveloped and unused land area (vacant land).
081026207044	2339 Waters Edge Trl	TR-P	Undeveloped and unused land area (vacant land).
081026207060	2403 Waters Edge Trl	TR-P	Undeveloped and unused land area (vacant land).
081026207078	2407 Waters Edge Trl	TR-P	Undeveloped and unused land area (vacant land).
081026207086	2411 Waters Edge Trl	TR-P	Undeveloped and unused land area (vacant land).
081026207094	2415 Waters Edge Trl	TR-P	Undeveloped and unused land area (vacant land).
081026207101	2419 Waters Edge Trl	TR-P	Undeveloped and unused land area (vacant land).
081026207119	2423 Waters Edge Trl	TR-P	Undeveloped and unused land area (vacant land).
081026207127	2431 Waters Edge Trl	TR-P	Undeveloped and unused land area (vacant land).
081026207135	2435 Waters Edge Trl	TR-P	Undeveloped and unused land area (vacant land).
081026207143	2503 Waters Edge Trl	TR-P	Undeveloped and unused land area (vacant land).

081026207151	2507 Waters Edge Trl	TR-P	Undeveloped and unused land area (vacant land).
081026207169	2511 Waters Edge Trl	TR-P	Undeveloped and unused land area (vacant land).
081026207177	2428 Waterfall Way	TR-P	Undeveloped and unused land area (vacant land).
081026207185	2424 Waterfall Way	TR-P	Undeveloped and unused land area (vacant land).
081026207193	2420 Waterfall Way	TR-P	Undeveloped and unused land area (vacant land).
081026207200	2416 Waterfall Way	TR-P	Undeveloped and unused land area (vacant land).
081026207218	2412 Waterfall Way	TR-P	Undeveloped and unused land area (vacant land).
081026207226	2408 Waterfall Way	TR-P	Undeveloped and unused land area (vacant land).
081026207234	2404 Waterfall Way	TR-P	Undeveloped and unused land area (vacant land).
081026342022	1725 City View Dr	TR-P	Undeveloped and unused land area (vacant land).
081026342030	1724 Willow Rock Rd	TR-P	Undeveloped and unused land area (vacant land).
081026342056	1703 City View Dr	TR-P	Undeveloped and unused land area (vacant land).
081026343096	1840 Twin Fawn Trl	TR-P	Undeveloped and unused land area (vacant land).
081026343103	1836 Twin Fawn Trl	TR-P	Undeveloped and unused land area (vacant land).
081026343111	1832 Twin Fawn Trl	TR-P	Undeveloped and unused land area (vacant land).
081026343129	1828 Twin Fawn Trl	TR-P	Undeveloped and unused land area (vacant land).
081026343137	1824 Twin Fawn Trl	TR-P	Undeveloped and unused land area (vacant land).
081026343145	1820 Twin Fawn Trl	TR-P	Undeveloped and unused land area (vacant land).
081026343153	1816 Twin Fawn Trl	TR-P	Undeveloped and unused land area (vacant land).
081026343161	1812 Twin Fawn Trl	TR-P	Undeveloped and unused land area (vacant land).
081026343179	1808 Twin Fawn Trl	TR-P	Undeveloped and unused land area (vacant land).
081026343187	1804 Twin Fawn Trl	TR-P	Undeveloped and unused land area (vacant land).
081026344010	5515 Levitan Ln	TR-P	Undeveloped and unused land area (vacant land).
081026344028	5519 Levitan Ln	TR-P	Undeveloped and unused land area (vacant land).
081026344044	1828 Willow Rock Rd	TR-P	Undeveloped and unused land area (vacant land).
081026344094	1815 Twin Fawn Trl	TR-P	Undeveloped and unused land area (vacant land).
081026344101	1819 Twin Fawn Trl	TR-P	Undeveloped and unused land area (vacant land).
081026344119	1823 Twin Fawn Trl	TR-P	Undeveloped and unused land area (vacant land).
081026344127	1827 Twin Fawn Trl	TR-P	Undeveloped and unused land area (vacant land).
081026344135	1831 Twin Fawn Trl	TR-P	Undeveloped and unused land area (vacant land).
081026345018	5510 Spring Tide Way	TR-P	Undeveloped and unused land area (vacant land).
081026345026	5512 Spring Tide Way	TR-P	Undeveloped and unused land area (vacant land).
081026345034	5514 Spring Tide Way	TR-P	Undeveloped and unused land area (vacant land).
081026345042	5516 Spring Tide Way	TR-P	Undeveloped and unused land area (vacant land).
081026345050	5518 Spring Tide Way	TR-P	Undeveloped and unused land area (vacant land).
081026345068	5520 Spring Tide Way	TR-P	Undeveloped and unused land area (vacant land).
081026346016	5607 Levitan Ln	TR-P	Undeveloped and unused land area (vacant land).
081026346107	1821 Willow Rock Rd	TR-P	Undeveloped and unused land area (vacant land).
081026349052	1835 Morning Mist Way	TR-P	Undeveloped and unused land area (vacant land).
081026354069	1824 Waterfall Way	TR-P	Undeveloped and unused land area (vacant land).
081026354077	1816 Waterfall Way	TR-P	Undeveloped and unused land area (vacant land).
081026354085	1812 Waterfall Way	TR-P	Undeveloped and unused land area (vacant land).
081026354093	1808 Waterfall Way	TR-P	Undeveloped and unused land area (vacant land).
081026355158	1811 Waterfall Way	TR-P	Undeveloped and unused land area (vacant land).
081026355166	1815 Waterfall Way	TR-P	Undeveloped and unused land area (vacant land).
081026355174	1819 Waterfall Way	TR-P	Undeveloped and unused land area (vacant land).
081026355190	1827 Waterfall Way	TR-P	Undeveloped and unused land area (vacant land).

081026355207	1831 Waterfall Way	TR-P	Undeveloped and unused land area (vacant land).
081026355215	5816 Wynter Ln	TR-P	Undeveloped and unused land area (vacant land).
081026355223	1835 Waterfall Way	TR-P	Undeveloped and unused land area (vacant land).
081026355231	1903 Waterfall Way	TR-P	Undeveloped and unused land area (vacant land).
081026355249	1907 Waterfall Way	TR-P	Undeveloped and unused land area (vacant land).
081026355257	1911 Waterfall Way	TR-P	Undeveloped and unused land area (vacant land).
081026355265	1915 Waterfall Way	TR-P	Undeveloped and unused land area (vacant land).
081026355281	5831 Tranquility Trl	TR-P	Undeveloped and unused land area (vacant land).
081026355299	5835 Tranquility Trl	TR-P	Undeveloped and unused land area (vacant land).
081026355306	5839 Tranquility Trl	TR-P	Undeveloped and unused land area (vacant land).
081026355413	5830 Lien Rd	TR-P	Undeveloped and unused land area (vacant land).
081026355603	5874 Lien Rd	TR-P	Undeveloped and unused land area (vacant land).
081026355611	5876 Lien Rd	TR-P	Undeveloped and unused land area (vacant land).
081026355629	5880 Lien Rd	TR-P	Undeveloped and unused land area (vacant land).
081026355637	5882 Lien Rd	TR-P	Undeveloped and unused land area (vacant land).
081026355645	5886 Lien Rd	TR-P	Undeveloped and unused land area (vacant land).
081026355653	5888 Lien Rd	TR-P	Undeveloped and unused land area (vacant land).
081026355661	3569 Wynter Ln Unit ADVP	TR-P	Undeveloped and unused land area (vacant land).
081026356015	1941 Autumn Lake Pkwy	TR-P	Undeveloped and unused land area (vacant land).
081026356023	1945 Autumn Lake Pkwy	TR-P	Undeveloped and unused land area (vacant land).
081026356031	5707 Tranquility Trl	TR-P	Undeveloped and unused land area (vacant land).
081026356049	5711 Tranquility Trl	TR-P	Undeveloped and unused land area (vacant land).
081026356057	5715 Tranquility Trl	TR-P	Undeveloped and unused land area (vacant land).
081026356065	5731 Tranquility Trl	TR-P	Undeveloped and unused land area (vacant land).
081026356073	5735 Tranquility Trl	TR-P	Undeveloped and unused land area (vacant land).
081026356081	5739 Tranquility Trl	TR-P	Undeveloped and unused land area (vacant land).
081026356099	5743 Tranquility Trl	TR-P	Undeveloped and unused land area (vacant land).
081026356106	5803 Tranquility Trl	TR-P	Undeveloped and unused land area (vacant land).
081026356114	5807 Tranquility Trl	TR-P	Undeveloped and unused land area (vacant land).
081026356122	5815 Tranquility Trl	TR-P	Undeveloped and unused land area (vacant land).
081026356130	5819 Tranquility Trl	TR-P	Undeveloped and unused land area (vacant land).
081026356148	5823 Tranquility Trl	TR-P	Undeveloped and unused land area (vacant land).
081026356156	1908 Waterfall Way	TR-P	Undeveloped and unused land area (vacant land).
081026356164	1904 Waterfall Way	TR-P	Undeveloped and unused land area (vacant land).
081026357013	5603 Golden Dusk Pkwy	TR-P	Undeveloped and unused land area (vacant land).
081026357021	5607 Golden Dusk Pkwy	TR-P	Undeveloped and unused land area (vacant land).
081026357039	5611 Golden Dusk Pkwy	TR-P	Undeveloped and unused land area (vacant land).
081026357047	5615 Golden Dusk Pkwy	TR-P	Undeveloped and unused land area (vacant land).
081026357055	5619 Golden Dusk Pkwy	TR-P	Undeveloped and unused land area (vacant land).
081026357063	5623 Golden Dusk Pkwy	TR-P	Undeveloped and unused land area (vacant land).
081026357071	5627 Golden Dusk Pkwy	TR-P	Undeveloped and unused land area (vacant land).
081026357089	5631 Golden Dusk Pkwy	TR-P	Undeveloped and unused land area (vacant land).
081026357154	5608 Levitan Ln	TR-P	Undeveloped and unused land area (vacant land).
081026357162	5604 Levitan Ln	TR-P	Undeveloped and unused land area (vacant land).
081026357170	5524 Levitan Ln	TR-P	Undeveloped and unused land area (vacant land).
081026357188	5520 Levitan Ln	TR-P	Undeveloped and unused land area (vacant land).
081026357196	5516 Levitan Ln	TR-P	Undeveloped and unused land area (vacant land).

081026357203	5512 Levitan Ln	TR-P	Undeveloped and unused land area (vacant land).
081026357211	5508 Levitan Ln	TR-P	Undeveloped and unused land area (vacant land).
081026358011	5502 Maddy Pass	TR-P	Undeveloped and unused land area (vacant land).
081026358029	5506 Maddy Pass	TR-P	Undeveloped and unused land area (vacant land).
081026358037	5510 Maddy Pass	TR-P	Undeveloped and unused land area (vacant land).
081026358045	5514 Maddy Pass	TR-P	Undeveloped and unused land area (vacant land).
081026358053	5518 Maddy Pass	TR-P	Undeveloped and unused land area (vacant land).
081026358061	5522 Maddy Pass	TR-P	Undeveloped and unused land area (vacant land).
081026358079	5526 Maddy Pass	TR-P	Undeveloped and unused land area (vacant land).
081026358087	5530 Maddy Pass	TR-P	Undeveloped and unused land area (vacant land).
081026358095	5534 Maddy Pass	TR-P	Undeveloped and unused land area (vacant land).
081026358102	5538 Maddy Pass	TR-P	Undeveloped and unused land area (vacant land).
081026358110	2104 Waters Edge Trl	TR-P	Undeveloped and unused land area (vacant land).
081026358128	2108 Waters Edge Trl	TR-P	Undeveloped and unused land area (vacant land).
081026358136	2112 Waters Edge Trl	TR-P	Undeveloped and unused land area (vacant land).
081026358144	2116 Waters Edge Trl	TR-P	Undeveloped and unused land area (vacant land).
081026358160	2124 Waters Edge Trl	TR-P	Undeveloped and unused land area (vacant land).
081026358178	2128 Waters Edge Trl	TR-P	Undeveloped and unused land area (vacant land).
081026358186	2132 Waters Edge Trl	TR-P	Undeveloped and unused land area (vacant land).
081026358194	2204 Waters Edge Trl	TR-P	Undeveloped and unused land area (vacant land).
081026358201	2208 Waters Edge Trl	TR-P	Undeveloped and unused land area (vacant land).
081026358219	2212 Waters Edge Trl	TR-P	Undeveloped and unused land area (vacant land).
081026358227	2216 Waters Edge Trl	TR-P	Undeveloped and unused land area (vacant land).
081026359019	5520 Golden Dusk Pkwy	TR-P	Vacant Land - Used as side yard etc
081026360016	2231 Waters Edge Trl	TR-P	Undeveloped and unused land area (vacant land).
081026360024	2227 Waters Edge Trl	TR-P	Undeveloped and unused land area (vacant land).
081026360032	2223 Waters Edge Trl	TR-P	Undeveloped and unused land area (vacant land).
081026360040	2219 Waters Edge Trl	TR-P	Undeveloped and unused land area (vacant land).
081026360058	2215 Waters Edge Trl	TR-P	Undeveloped and unused land area (vacant land).
081026360066	2211 Waters Edge Trl	TR-P	Undeveloped and unused land area (vacant land).
081026360074	2 Spittlebug Cir	TR-P	Undeveloped and unused land area (vacant land).
081026360082	6 Spittlebug Cir	TR-P	Undeveloped and unused land area (vacant land).
081026360090	10 Spittlebug Cir	TR-P	Undeveloped and unused land area (vacant land).
081026360107	14 Spittlebug Cir	TR-P	Undeveloped and unused land area (vacant land).
081026360115	22 Spittlebug Cir	TR-P	Undeveloped and unused land area (vacant land).
081026360123	26 Spittlebug Cir	TR-P	Undeveloped and unused land area (vacant land).
081026360131	30 Spittlebug Cir	TR-P	Undeveloped and unused land area (vacant land).
081026360149	34 Spittlebug Cir	TR-P	Undeveloped and unused land area (vacant land).
081026360157	25 Spittlebug Cir	TR-P	Undeveloped and unused land area (vacant land).
081026360165	21 Spittlebug Cir	TR-P	Undeveloped and unused land area (vacant land).
081026360173	17 Spittlebug Cir	TR-P	Undeveloped and unused land area (vacant land).
081026360181	13 Spittlebug Cir	TR-P	Undeveloped and unused land area (vacant land).
081026360199	5 Spittlebug Cir	TR-P	Undeveloped and unused land area (vacant land).
081026360206	1 Spittlebug Cir	TR-P	Undeveloped and unused land area (vacant land).
081026360214	2119 Waters Edge Trl	TR-P	Undeveloped and unused land area (vacant land).
081026360222	2115 Waters Edge Trl	TR-P	Undeveloped and unused land area (vacant land).
081026360230	2111 Waters Edge Trl	TR-P	Undeveloped and unused land area (vacant land).

081026360256	2004 Autumn Lake Pkwy	TR-P	Undeveloped and unused land area (vacant land).
081026360264	2010 Autumn Lake Pkwy	TR-P	Undeveloped and unused land area (vacant land).
081026360272	2016 Autumn Lake Pkwy	TR-P	Undeveloped and unused land area (vacant land).
081026360280	2022 Autumn Lake Pkwy	TR-P	Undeveloped and unused land area (vacant land).
081026360298	2028 Autumn Lake Pkwy	TR-P	Undeveloped and unused land area (vacant land).
081026360305	2036 Autumn Lake Pkwy	TR-P	Undeveloped and unused land area (vacant land).
081026360313	2042 Autumn Lake Pkwy	TR-P	Undeveloped and unused land area (vacant land).
081026360321	2104 Autumn Lake Pkwy	TR-P	Undeveloped and unused land area (vacant land).
081026360339	2110 Autumn Lake Pkwy	TR-P	Undeveloped and unused land area (vacant land).
081026360347	2116 Autumn Lake Pkwy	TR-P	Undeveloped and unused land area (vacant land).
081026360355	2122 Autumn Lake Pkwy	TR-P	Undeveloped and unused land area (vacant land).
081026360363	5 Fountain Mist Cir	TR-P	Undeveloped and unused land area (vacant land).
081026360371	11 Fountain Mist Cir	TR-P	Undeveloped and unused land area (vacant land).
081026360389	17 Fountain Mist Cir	TR-P	Undeveloped and unused land area (vacant land).
081026360397	21 Fountain Mist Cir	TR-P	Undeveloped and unused land area (vacant land).
081026360404	25 Fountain Mist Cir	TR-P	Undeveloped and unused land area (vacant land).
081026360412	24 Fountain Mist Cir	TR-P	Undeveloped and unused land area (vacant land).
081026360420	20 Fountain Mist Cir	TR-P	Undeveloped and unused land area (vacant land).
081026360438	16 Fountain Mist Cir	TR-P	Undeveloped and unused land area (vacant land).
081026360446	12 Fountain Mist Cir	TR-P	Undeveloped and unused land area (vacant land).
081026360454	8 Fountain Mist Cir	TR-P	Undeveloped and unused land area (vacant land).
081026360462	4 Fountain Mist Cir	TR-P	Undeveloped and unused land area (vacant land).
081026361014	2223 Autumn Lake Pkwy	TR-P	Undeveloped and unused land area (vacant land).
081026361022	2136 Waterfall Way	TR-P	Undeveloped and unused land area (vacant land).
081026361030	2130 Waterfall Way	TR-P	Undeveloped and unused land area (vacant land).
081026361048	2124 Waterfall Way	TR-P	Undeveloped and unused land area (vacant land).
081026361056	5814 Kayak Ln	TR-P	Undeveloped and unused land area (vacant land).
081026361064	5810 Kayak Ln	TR-P	Undeveloped and unused land area (vacant land).
081026361072	5806 Kayak Ln	TR-P	Undeveloped and unused land area (vacant land).
081026361080	2203 Autumn Lake Pkwy	TR-P	Undeveloped and unused land area (vacant land).
081026361098	2207 Autumn Lake Pkwy	TR-P	Undeveloped and unused land area (vacant land).
081026361105	2211 Autumn Lake Pkwy	TR-P	Undeveloped and unused land area (vacant land).
081026361113	2215 Autumn Lake Pkwy	TR-P	Undeveloped and unused land area (vacant land).
081026361121	2219 Autumn Lake Pkwy	TR-P	Undeveloped and unused land area (vacant land).
081026362012	2111 Autumn Lake Pkwy	TR-P	Undeveloped and unused land area (vacant land).
081026362020	5805 Kayak Ln	TR-P	Undeveloped and unused land area (vacant land).
081026362038	5809 Kayak Ln	TR-P	Undeveloped and unused land area (vacant land).
081026362046	5813 Kayak Ln	TR-P	Undeveloped and unused land area (vacant land).
081026362054	5832 Sanctuary Dr	TR-P	Undeveloped and unused land area (vacant land).
081026362062	5828 Sanctuary Dr	TR-P	Undeveloped and unused land area (vacant land).
081026362070	5824 Sanctuary Dr	TR-P	Undeveloped and unused land area (vacant land).
081026362088	5820 Sanctuary Dr	TR-P	Undeveloped and unused land area (vacant land).
081026362096	2103 Autumn Lake Pkwy	TR-P	Undeveloped and unused land area (vacant land).
081026362103	2107 Autumn Lake Pkwy	TR-P	Undeveloped and unused land area (vacant land).
081026363010	5803 Sanctuary Dr	TR-P	Undeveloped and unused land area (vacant land).
081026363028	5807 Sanctuary Dr	TR-P	Undeveloped and unused land area (vacant land).
081026363036	5811 Sanctuary Dr	TR-P	Undeveloped and unused land area (vacant land).

081026363044	5815 Sanctuary Dr	TR-P	Undeveloped and unused land area (vacant land).
081026363052	5819 Sanctuary Dr	TR-P	Undeveloped and unused land area (vacant land).
081026363060	5823 Sanctuary Dr	TR-P	Undeveloped and unused land area (vacant land).
081026363078	5827 Sanctuary Dr	TR-P	Undeveloped and unused land area (vacant land).
081026363086	5831 Sanctuary Dr	TR-P	Undeveloped and unused land area (vacant land).
081026363094	5835 Sanctuary Dr	TR-P	Undeveloped and unused land area (vacant land).
081026364018	2043 Tori Frost Dr	TR-P	Undeveloped and unused land area (vacant land).
081026364026	2039 Tori Frost Dr	TR-P	Undeveloped and unused land area (vacant land).
081026364034	2035 Tori Frost Dr	TR-P	Undeveloped and unused land area (vacant land).
081026364042	5802 Caddisfly Ln	TR-P	Undeveloped and unused land area (vacant land).
081026364050	5806 Caddisfly Ln	TR-P	Undeveloped and unused land area (vacant land).
081026364068	5810 Caddisfly Ln	TR-P	Undeveloped and unused land area (vacant land).
081026364076	5814 Caddisfly Ln	TR-P	Undeveloped and unused land area (vacant land).
081026364084	5818 Caddisfly Ln	TR-P	Undeveloped and unused land area (vacant land).
081026364092	5822 Caddisfly Ln	TR-P	Undeveloped and unused land area (vacant land).
081026364109	5826 Caddisfly Ln	TR-P	Undeveloped and unused land area (vacant land).
081026364117	5830 Caddisfly Ln	TR-P	Undeveloped and unused land area (vacant land).
081026364125	5834 Caddisfly Ln	TR-P	Undeveloped and unused land area (vacant land).
081026364133	5838 Caddisfly Ln	TR-P	Undeveloped and unused land area (vacant land).
081026365016	2042 Tori Frost Dr	TR-P	Undeveloped and unused land area (vacant land).
081026365024	2038 Tori Frost Dr	TR-P	Undeveloped and unused land area (vacant land).
081026365032	2034 Tori Frost Dr	TR-P	Undeveloped and unused land area (vacant land).
081026365040	2030 Tori Frost Dr	TR-P	Undeveloped and unused land area (vacant land).
081026365058	2026 Tori Frost Dr	TR-P	Undeveloped and unused land area (vacant land).
081026365066	2022 Tori Frost Dr	TR-P	Undeveloped and unused land area (vacant land).
081026365074	2018 Tori Frost Dr	TR-P	Undeveloped and unused land area (vacant land).
081026365082	2014 Tori Frost Dr	TR-P	Undeveloped and unused land area (vacant land).
081026365090	2010 Tori Frost Dr	TR-P	Undeveloped and unused land area (vacant land).
081026365107	2006 Tori Frost Dr	TR-P	Undeveloped and unused land area (vacant land).
081026365115	2002 Tori Frost Dr	TR-P	Undeveloped and unused land area (vacant land).
081026366014	5704 Tranquility Trl	TR-C3	Undeveloped and unused land area (vacant land).
081026366022	5708 Tranquility Trl	TR-C3	Undeveloped and unused land area (vacant land).
081026366030	5712 Tranquility Trl	TR-C3	Undeveloped and unused land area (vacant land).
081026366048	5716 Tranquility Trl	TR-C3	Undeveloped and unused land area (vacant land).
081026366056	5720 Tranquility Trl	TR-C3	Undeveloped and unused land area (vacant land).
081026366064	5724 Tranquility Trl	TR-C3	Undeveloped and unused land area (vacant land).
081026366072	5728 Tranquility Trl	TR-C3	Undeveloped and unused land area (vacant land).
081026366080	2003 Autumn Lake Pkwy	TR-P	Vacant Land - Used as side yard etc
081026367012	5805 Caddisfly Ln	TR-P	Undeveloped and unused land area (vacant land).
081026367020	5809 Caddisfly Ln	TR-P	Undeveloped and unused land area (vacant land).
081026367038	5813 Caddisfly Ln	TR-P	Undeveloped and unused land area (vacant land).
081026367046	5817 Caddisfly Ln	TR-P	Undeveloped and unused land area (vacant land).
081026367054	5821 Caddisfly Ln	TR-P	Undeveloped and unused land area (vacant land).
081026367062	5825 Caddisfly Ln	TR-P	Undeveloped and unused land area (vacant land).
081026367070	5829 Caddisfly Ln	TR-P	Undeveloped and unused land area (vacant land).
081026367088	5833 Caddisfly Ln	TR-P	Undeveloped and unused land area (vacant land).
081026368010	5804 Tranquility Trl	TR-C3	Undeveloped and unused land area (vacant land).

081026368028	5808 Tranquility Trl	TR-C3	Undeveloped and unused land area (vacant land).
081026368036	5812 Tranquility Trl	TR-C3	Undeveloped and unused land area (vacant land).
081026368044	5816 Tranquility Trl	TR-C3	Undeveloped and unused land area (vacant land).
081026368052	5820 Tranquility Trl	TR-C3	Undeveloped and unused land area (vacant land).
081026368060	5824 Tranquility Trl	TR-C3	Undeveloped and unused land area (vacant land).
081026368078	5828 Tranquility Trl	TR-C3	Undeveloped and unused land area (vacant land).
081026369018	2031 Waterfall Way	TR-P	Undeveloped and unused land area (vacant land).
081026369026	2027 Waterfall Way	TR-P	Undeveloped and unused land area (vacant land).
081026369034	2023 Waterfall Way	TR-P	Undeveloped and unused land area (vacant land).
081026369042	2019 Waterfall Way	TR-P	Undeveloped and unused land area (vacant land).
081026369050	2015 Waterfall Way	TR-P	Undeveloped and unused land area (vacant land).
081026369068	2011 Waterfall Way	TR-P	Undeveloped and unused land area (vacant land).
081026369076	2007 Waterfall Way	TR-P	Undeveloped and unused land area (vacant land).
081026369084	5832 Tranquility Trl	TR-C3	Undeveloped and unused land area (vacant land).
081026369092	5836 Tranquility Trl	TR-C3	Undeveloped and unused land area (vacant land).
081026369109	5840 Tranquility Trl	TR-C3	Undeveloped and unused land area (vacant land).
081026370015	2303 Autumn Lake Pkwy	TR-P	Undeveloped and unused land area (vacant land).
081026370023	2307 Autumn Lake Pkwy	TR-P	Undeveloped and unused land area (vacant land).
081026370031	2311 Autumn Lake Pkwy	TR-P	Undeveloped and unused land area (vacant land).
081026370049	2315 Autumn Lake Pkwy	TR-P	Undeveloped and unused land area (vacant land).
081026370057	2139 Waterfall Way	TR-P	Undeveloped and unused land area (vacant land).
081026370065	2135 Waterfall Way	TR-P	Undeveloped and unused land area (vacant land).
081026370073	2131 Waterfall Way	TR-P	Undeveloped and unused land area (vacant land).
081026370081	2127 Waterfall Way	TR-P	Undeveloped and unused land area (vacant land).
081026370099	2123 Waterfall Way	TR-P	Undeveloped and unused land area (vacant land).
081026370106	2119 Waterfall Way	TR-P	Undeveloped and unused land area (vacant land).
081026370114	2115 Waterfall Way	TR-P	Undeveloped and unused land area (vacant land).
081026370122	2111 Waterfall Way	TR-P	Undeveloped and unused land area (vacant land).
081026370130	2107 Waterfall Way	TR-P	Undeveloped and unused land area (vacant land).
081026370148	2103 Waterfall Way	TR-P	Undeveloped and unused land area (vacant land).
081026415019	3 Wood Sorrel Ct	TR-C3	Undeveloped and unused land area (vacant land).
081026415027	7 Wood Sorrel Ct	TR-C3	Undeveloped and unused land area (vacant land).
081026415035	11 Wood Sorrel Ct	TR-C3	Undeveloped and unused land area (vacant land).
081026415043	12 Wood Sorrel Ct	TR-C3	Undeveloped and unused land area (vacant land).
081026415051	8 Wood Sorrel Ct	TR-C3	Undeveloped and unused land area (vacant land).
081026415069	4 Wood Sorrel Ct	TR-C3	Undeveloped and unused land area (vacant land).
081026415077	2012 Wood Sorrel St	TR-C3	Undeveloped and unused land area (vacant land).
081026415085	2016 Wood Sorrel St	TR-C3	Undeveloped and unused land area (vacant land).
081026415100	2104 Wood Sorrel St	TR-C3	Undeveloped and unused land area (vacant land).
081026415118	2108 Wood Sorrel St	TR-C3	Undeveloped and unused land area (vacant land).
081026415126	2112 Wood Sorrel St	TR-C3	Undeveloped and unused land area (vacant land).
081026415134	2116 Wood Sorrel St	TR-C3	Undeveloped and unused land area (vacant land).
081026415142	2120 Wood Sorrel St	TR-C3	Undeveloped and unused land area (vacant land).
081026415150	2124 Wood Sorrel St	TR-C3	Undeveloped and unused land area (vacant land).
081026415168	2128 Wood Sorrel St	TR-C3	Undeveloped and unused land area (vacant land).
081026415176	2204 Wood Sorrel St	TR-C3	Undeveloped and unused land area (vacant land).
081026415184	2208 Wood Sorrel St	TR-C3	Undeveloped and unused land area (vacant land).

081026416017	6002 Staghorn Dr	TR-C3	Undeveloped and unused land area (vacant land).
081026416025	6006 Staghorn Dr	TR-C3	Undeveloped and unused land area (vacant land).
081026416033	6010 Staghorn Dr	TR-C3	Undeveloped and unused land area (vacant land).
081026416041	6014 Staghorn Dr	TR-C3	Undeveloped and unused land area (vacant land).
081026416059	6018 Staghorn Dr	TR-C3	Undeveloped and unused land area (vacant land).
081026416067	6022 Staghorn Dr	TR-C3	Undeveloped and unused land area (vacant land).
081026416075	6026 Staghorn Dr	TR-C3	Undeveloped and unused land area (vacant land).
081026416083	6030 Staghorn Dr	TR-C3	Undeveloped and unused land area (vacant land).
081026416091	2123 Meadowhawk Dr	TR-C3	Undeveloped and unused land area (vacant land).
081026416108	2119 Meadowhawk Dr	TR-C3	Undeveloped and unused land area (vacant land).
081026416116	2115 Meadowhawk Dr	TR-C3	Undeveloped and unused land area (vacant land).
081026416124	2111 Meadowhawk Dr	TR-C3	Undeveloped and unused land area (vacant land).
081026416132	2107 Meadowhawk Dr	TR-C3	Undeveloped and unused land area (vacant land).
081026416140	6104 Expedition Dr	TR-C3	Undeveloped and unused land area (vacant land).
081026416158	6108 Expedition Dr	TR-C3	Undeveloped and unused land area (vacant land).
081026416166	6112 Expedition Dr	TR-C3	Undeveloped and unused land area (vacant land).
081026417015	6034 Staghorn Dr	TR-C3	Vacant Land - Used as side yard etc
081026418013	6001 Staghorn Dr	TR-C3	Undeveloped and unused land area (vacant land).
081026418021	6005 Staghorn Dr	TR-C3	Undeveloped and unused land area (vacant land).
081026418039	6009 Staghorn Dr	TR-C3	Undeveloped and unused land area (vacant land).
081026418047	6013 Staghorn Dr	TR-C3	Undeveloped and unused land area (vacant land).
081026418055	6017 Staghorn Dr	TR-C3	Undeveloped and unused land area (vacant land).
081026418063	2122 Meadowhawk Dr	TR-C3	Undeveloped and unused land area (vacant land).
081026418071	2118 Meadowhawk Dr	TR-C3	Undeveloped and unused land area (vacant land).
081026418089	6020 Milkweed Ln	TR-C3	Undeveloped and unused land area (vacant land).
081026418097	6016 Milkweed Ln	TR-C3	Undeveloped and unused land area (vacant land).
081026418104	6012 Milkweed Ln	TR-C3	Undeveloped and unused land area (vacant land).
081026418112	6008 Milkweed Ln	TR-C3	Undeveloped and unused land area (vacant land).
081026418120	6004 Milkweed Ln	TR-C3	Undeveloped and unused land area (vacant land).
081026419011	6003 Milkweed Ln	TR-C3	Undeveloped and unused land area (vacant land).
081026419029	6007 Milkweed Ln	TR-C3	Undeveloped and unused land area (vacant land).
081026419037	6011 Milkweed Ln	TR-C3	Undeveloped and unused land area (vacant land).
081026419045	6015 Milkweed Ln	TR-C3	Undeveloped and unused land area (vacant land).
081026419053	6019 Milkweed Ln	TR-C3	Undeveloped and unused land area (vacant land).
081026419061	6018 Expedition Dr	TR-C3	Undeveloped and unused land area (vacant land).
081026419079	6014 Expedition Dr	TR-C3	Undeveloped and unused land area (vacant land).
081026419087	6010 Expedition Dr	TR-C3	Undeveloped and unused land area (vacant land).
081026419095	6006 Expedition Dr	TR-C3	Undeveloped and unused land area (vacant land).
081026419102	6002 Expedition Dr	TR-C3	Undeveloped and unused land area (vacant land).
081026420018	2019 Wood Sorrel St	TR-C3	Undeveloped and unused land area (vacant land).
081026420026	6007 Expedition Dr	TR-C3	Undeveloped and unused land area (vacant land).
081026420034	6011 Expedition Dr	TR-C3	Undeveloped and unused land area (vacant land).
081026420042	6015 Expedition Dr	TR-C3	Undeveloped and unused land area (vacant land).
081026420050	6020 Tranquility Trl	TR-C3	Undeveloped and unused land area (vacant land).
081026420068	6016 Tranquility Trl	TR-C3	Undeveloped and unused land area (vacant land).
081026420076	6012 Tranquility Trl	TR-C3	Undeveloped and unused land area (vacant land).
081026420084	6008 Tranquility Trl	TR-C3	Undeveloped and unused land area (vacant land).

081026420092	6004 Tranquility Trl	TR-C3	Undeveloped and unused land area (vacant land).
081026420109	2011 Wood Sorrel St	TR-C3	Undeveloped and unused land area (vacant land).
081026420117	2015 Wood Sorrel St	TR-C3	Undeveloped and unused land area (vacant land).
081026421016	2009 Meadowhawk Dr	TR-C3	Undeveloped and unused land area (vacant land).
081026421024	6105 Expedition Dr	TR-C3	Undeveloped and unused land area (vacant land).
081026421032	6109 Expedition Dr	TR-C3	Undeveloped and unused land area (vacant land).
081026421040	6113 Expedition Dr	TR-C3	Undeveloped and unused land area (vacant land).
081026421058	6116 Tranquility Trl	TR-C3	Undeveloped and unused land area (vacant land).
081026421066	6112 Tranquility Trl	TR-C3	Undeveloped and unused land area (vacant land).
081026421074	6108 Tranquility Trl	TR-C3	Undeveloped and unused land area (vacant land).
081026421082	2001 Meadowhawk Dr	TR-C3	Undeveloped and unused land area (vacant land).
081026421090	2005 Meadowhawk Dr	TR-C3	Undeveloped and unused land area (vacant land).
081026422030	1912 August Moon Dr	TR-C3	Undeveloped and unused land area (vacant land).
081026422048	1908 August Moon Dr	TR-C3	Undeveloped and unused land area (vacant land).
081026422056	1904 August Moon Dr	TR-C3	Undeveloped and unused land area (vacant land).
081026422064	1822 August Moon Dr	TR-C3	Undeveloped and unused land area (vacant land).
081026422072	1818 August Moon Dr	TR-C3	Undeveloped and unused land area (vacant land).
081026422080	1814 August Moon Dr	TR-C3	Undeveloped and unused land area (vacant land).
081026422098	1810 August Moon Dr	TR-C3	Undeveloped and unused land area (vacant land).
081026422105	1806 August Moon Dr	TR-C3	Undeveloped and unused land area (vacant land).
081026422113	5924 Woodbine Dr	TR-C3	Undeveloped and unused land area (vacant land).
081026422121	5920 Woodbine Dr	TR-C3	Undeveloped and unused land area (vacant land).
081026422139	5912 Woodbine Dr	TR-C3	Undeveloped and unused land area (vacant land).
081026422147	5908 Woodbine Dr	TR-C3	Undeveloped and unused land area (vacant land).
081026423012	5903 Woodbine Dr	TR-C3	Undeveloped and unused land area (vacant land).
081026423020	5907 Woodbine Dr	TR-C3	Undeveloped and unused land area (vacant land).
081026423038	5911 Woodbine Dr	TR-C3	Undeveloped and unused land area (vacant land).
081026423046	5915 Woodbine Dr	TR-C3	Undeveloped and unused land area (vacant land).
081026423054	5919 Woodbine Dr	TR-C3	Undeveloped and unused land area (vacant land).
081026423062	5923 Woodbine Dr	TR-C3	Undeveloped and unused land area (vacant land).
081026423070	5927 Woodbine Dr	TR-C3	Undeveloped and unused land area (vacant land).
081026423088	6003 Woodbine Dr	TR-C3	Undeveloped and unused land area (vacant land).
081026423096	6007 Woodbine Dr	TR-C3	Undeveloped and unused land area (vacant land).
081026423103	6011 Woodbine Dr	TR-C3	Undeveloped and unused land area (vacant land).
081026423111	6015 Woodbine Dr	TR-C3	Undeveloped and unused land area (vacant land).
081026423129	6019 Woodbine Dr	TR-C3	Undeveloped and unused land area (vacant land).
081026423137	6023 Woodbine Dr	TR-C3	Undeveloped and unused land area (vacant land).
081026423145	6027 Woodbine Dr	TR-C3	Undeveloped and unused land area (vacant land).
081026423153	6031 Woodbine Dr	TR-C3	Undeveloped and unused land area (vacant land).
081026423161	1716 Breezewood Rd	TR-C3	Undeveloped and unused land area (vacant land).
081026423179	1712 Breezewood Rd	TR-C3	Undeveloped and unused land area (vacant land).
081026423195	6006 Lien Rd	TR-P	Undeveloped and unused land area (vacant land).
081026423202	5904 Lien Rd	TR-P	Undeveloped and unused land area (vacant land).
081026424010	1801 August Moon Dr	TR-C3	Undeveloped and unused land area (vacant land).
081026424028	1805 August Moon Dr	TR-C3	Undeveloped and unused land area (vacant land).
081026424036	1809 August Moon Dr	TR-C3	Undeveloped and unused land area (vacant land).
081026424044	1813 August Moon Dr	TR-C3	Undeveloped and unused land area (vacant land).

081026424052	1817 August Moon Dr	TR-C3	Undeveloped and unused land area (vacant land).
081026424060	6007 Clover Basin Ln	TR-C3	Undeveloped and unused land area (vacant land).
081026424078	6011 Clover Basin Ln	TR-C3	Undeveloped and unused land area (vacant land).
081026424086	6015 Clover Basin Ln	TR-C3	Undeveloped and unused land area (vacant land).
081026424094	6019 Clover Basin Ln	TR-C3	Undeveloped and unused land area (vacant land).
081026424101	1812 Breezewood Rd	TR-C3	Undeveloped and unused land area (vacant land).
081026424119	1808 Breezewood Rd	TR-C3	Undeveloped and unused land area (vacant land).
081026424127	1804 Breezewood Rd	TR-C3	Undeveloped and unused land area (vacant land).
081026424135	6028 Woodbine Dr	TR-C3	Undeveloped and unused land area (vacant land).
081026424143	6024 Woodbine Dr	TR-C3	Undeveloped and unused land area (vacant land).
081026424151	6020 Woodbine Dr	TR-C3	Undeveloped and unused land area (vacant land).
081026424169	6016 Woodbine Dr	TR-C3	Undeveloped and unused land area (vacant land).
081026424177	6012 Woodbine Dr	TR-C3	Undeveloped and unused land area (vacant land).
081026425018	6002 Clover Basin Ln	TR-C3	Undeveloped and unused land area (vacant land).
081026425026	1907 August Moon Dr	TR-C3	Undeveloped and unused land area (vacant land).
081026425034	1911 August Moon Dr	TR-C3	Undeveloped and unused land area (vacant land).
081026425042	1916 Firefly Dr	TR-C3	Undeveloped and unused land area (vacant land).
081026425050	1912 Firefly Dr	TR-C3	Undeveloped and unused land area (vacant land).
081026425068	1908 Firefly Dr	TR-C3	Undeveloped and unused land area (vacant land).
081026425076	1904 Firefly Dr	TR-C3	Undeveloped and unused land area (vacant land).
081026425084	1824 Breezewood Rd	TR-C3	Undeveloped and unused land area (vacant land).
081026425092	1820 Breezewood Rd	TR-C3	Undeveloped and unused land area (vacant land).
081026425109	1816 Breezewood Rd	TR-C3	Undeveloped and unused land area (vacant land).
081026425117	6014 Clover Basin Ln	TR-C3	Undeveloped and unused land area (vacant land).
081026425125	6010 Clover Basin Ln	TR-C3	Undeveloped and unused land area (vacant land).
081026425133	6006 Clover Basin Ln	TR-C3	Undeveloped and unused land area (vacant land).
081026426016	1901 Firefly Dr	TR-C3	Undeveloped and unused land area (vacant land).
081026426024	1905 Firefly Dr	TR-C3	Undeveloped and unused land area (vacant land).
081026426032	1909 Firefly Dr	TR-C3	Undeveloped and unused land area (vacant land).
081026426040	1913 Firefly Dr	TR-C3	Undeveloped and unused land area (vacant land).
081026426058	1917 Firefly Dr	TR-C3	Undeveloped and unused land area (vacant land).
081026426066	1921 Firefly Dr	TR-C3	Undeveloped and unused land area (vacant land).
081026426074	1925 Firefly Dr	TR-C3	Undeveloped and unused land area (vacant land).
081026426082	1929 Firefly Dr	TR-C3	Undeveloped and unused land area (vacant land).
081026426090	1933 Firefly Dr	TR-C3	Undeveloped and unused land area (vacant land).
081026426107	1937 Firefly Dr	TR-C3	Undeveloped and unused land area (vacant land).
081026427014	1803 Breezewood Rd	TR-C3	Undeveloped and unused land area (vacant land).
081026427022	1807 Breezewood Rd	TR-C3	Undeveloped and unused land area (vacant land).
081026427030	1811 Breezewood Rd	TR-C3	Undeveloped and unused land area (vacant land).
081026427048	1815 Breezewood Rd	TR-C3	Undeveloped and unused land area (vacant land).
081026427056	1819 Breezewood Rd	TR-C3	Undeveloped and unused land area (vacant land).
081026428020	1705 Breezewood Rd	TR-C3	Undeveloped and unused land area (vacant land).
081026428038	1709 Breezewood Rd	TR-C3	Undeveloped and unused land area (vacant land).
081026428046	1713 Breezewood Rd	TR-C3	Undeveloped and unused land area (vacant land).
081026428054	1717 Breezewood Rd	TR-C3	Undeveloped and unused land area (vacant land).
081030202030	1824 Tennyson Ln	SR-C2	Undeveloped and unused land area (vacant land).
081030202113	3806 Eliot Ln	SR-C2	Undeveloped and unused land area (vacant land).

081030202121	3810 Eliot Ln	SR-C2	Undeveloped and unused land area (vacant land).
081030202147	3818 Eliot Ln	SR-C2	Undeveloped and unused land area (vacant land).
081030202171	3830 Eliot Ln	SR-C2	Undeveloped and unused land area (vacant land).
081030216015	1916 Tennyson Ln	SR-C1	Undeveloped and unused land area (vacant land).
081030216065	3813 Eliot Ln	SR-C1	Undeveloped and unused land area (vacant land).
081031216113	1842 Spohn Ave	TR-C4	Undeveloped and unused land area (vacant land).
081031219133	1850 Kropf Ave	TR-C4	Undeveloped and unused land area (vacant land).
081031228134	1324 Ruskin St	TR-C4	Undeveloped and unused land area (vacant land).
081031401011	2256 Roth St	TR-C4	Undeveloped and unused land area (vacant land).
081031401037	2248 Roth St	TR-C4	Undeveloped and unused land area (vacant land).
081032103088	1706 Rowland Ave	TR-V1	Undeveloped and unused land area (vacant land).
081032103137	3529 Graceland Ave	TR-V1	Undeveloped and unused land area (vacant land).
081032303026	3180 Ridgeway Ave	SR-V1	Undeveloped and unused land area (vacant land).
081032305155	3229 Ridgeway Ave	TR-C4	Undeveloped and unused land area (vacant land).
081032407042	3392 Ridgeway Ave	TR-C1	Undeveloped and unused land area (vacant land).
081032407050	3396 Ridgeway Ave	TR-C1	Undeveloped and unused land area (vacant land).
081032408230	3368 Quincy Ave	TR-C1	Undeveloped and unused land area (vacant land).
081032424179	713 Jacobson Ave	TR-C2	Undeveloped and unused land area (vacant land).
081032426034	647 Fairmont Ave	TR-V1	Undeveloped and unused land area (vacant land).
081033201138	3802 E Washington Ave	SR-C3	Undeveloped and unused land area (vacant land).
081033202102	1607 Mendota St	SR-C2	Undeveloped and unused land area (vacant land).
081033402108	721 Brandie Rd	SR-V1	Undeveloped and unused land area (vacant land).
081033403023	706 Brandie Rd	SR-C3	Undeveloped and unused land area (vacant land).
081033403049	714 Brandie Rd	SR-V1	Undeveloped and unused land area (vacant land).
081033403057	718 Brandie Rd	SR-V1	Undeveloped and unused land area (vacant land).
081034105082	1203 N Thompson Dr	SR-C1	Vacant Land - Used as side yard etc
081034105107	5006 Esker Dr	SR-C1	Undeveloped and unused land area (vacant land).
081034305096	718 Redland Dr	SR-C1	Undeveloped and unused land area (vacant land).
081034404153	5350 Fairview Dr	SR-C1	Undeveloped and unused land area (vacant land).
081034404161	5342 Fairview Dr	SR-C1	Undeveloped and unused land area (vacant land).
081034418154	765 Holy Cross Way	SR-C1	Undeveloped and unused land area (vacant land).
081035103043	1320 Black Stallion Dr	TR-C3	Undeveloped and unused land area (vacant land).
081035103051	1324 Black Stallion Dr	TR-C3	Undeveloped and unused land area (vacant land).
081035104017	6312 Pegasus Pl	TR-U1	Undeveloped and unused land area (vacant land).
081035105015	6309 Pegasus Pl	TR-U1	Undeveloped and unused land area (vacant land).
081035105023	6310 Woods Farm Rd	TR-U1	Undeveloped and unused land area (vacant land).
081035106039	1309 Black Stallion Dr	TR-C3	Undeveloped and unused land area (vacant land).
081035106047	1313 Black Stallion Dr	TR-C3	Undeveloped and unused land area (vacant land).
081035106055	1317 Black Stallion Dr	TR-C3	Undeveloped and unused land area (vacant land).
081035106063	1321 Black Stallion Dr	TR-C3	Undeveloped and unused land area (vacant land).
081035106097	1318 Brunette Downs Dr	TR-C3	Undeveloped and unused land area (vacant land).
081035106112	1310 Brunette Downs Dr	TR-C3	Undeveloped and unused land area (vacant land).
081035107029	6315 Woods Farm Rd	TR-U1	Undeveloped and unused land area (vacant land).
081035107087	1229 Brunette Downs Dr	TR-U1	Undeveloped and unused land area (vacant land).
081035107095	1223 Brunette Downs Dr	TR-U1	Undeveloped and unused land area (vacant land).
081035107102	6312 Twisted Pine Dr	TR-U1	Undeveloped and unused land area (vacant land).
081035107110	6318 Twisted Pine Dr	TR-U1	Undeveloped and unused land area (vacant land).

081035107128	6324 Twisted Pine Dr	TR-U1	Undeveloped and unused land area (vacant land).
081035108035	6209 White Stag Pkwy	TR-C3	Undeveloped and unused land area (vacant land).
081035108085	1228 Brunette Downs Dr	TR-C3	Undeveloped and unused land area (vacant land).
081035108093	1224 Brunette Downs Dr	TR-C3	Undeveloped and unused land area (vacant land).
081035108100	1220 Brunette Downs Dr	TR-C3	Undeveloped and unused land area (vacant land).
081035108118	6222 Twisted Pine Dr	TR-C3	Undeveloped and unused land area (vacant land).
081035108126	6218 Twisted Pine Dr	TR-C3	Undeveloped and unused land area (vacant land).
081035108134	6214 Twisted Pine Dr	TR-C3	Undeveloped and unused land area (vacant land).
081035108142	6210 Twisted Pine Dr	TR-C3	Undeveloped and unused land area (vacant land).
081035108150	6206 Twisted Pine Dr	TR-C3	Undeveloped and unused land area (vacant land).
081035108168	6202 Twisted Pine Dr	TR-C3	Undeveloped and unused land area (vacant land).
081035109025	1218 Blue Stone Ter	TR-C3	Undeveloped and unused land area (vacant land).
081035109033	1214 Blue Stone Ter	TR-C3	Undeveloped and unused land area (vacant land).
081035110014	1210 Blue Stone Ter	TR-C3	Undeveloped and unused land area (vacant land).
081035110022	1206 Blue Stone Ter	TR-C3	Undeveloped and unused land area (vacant land).
081035110030	1202 Blue Stone Ter	TR-C3	Undeveloped and unused land area (vacant land).
081035110048	1132 Blue Stone Ter	TR-C3	Undeveloped and unused land area (vacant land).
081035110056	1128 Blue Stone Ter	TR-C3	Undeveloped and unused land area (vacant land).
081035110064	1124 Blue Stone Ter	TR-C3	Undeveloped and unused land area (vacant land).
081035110072	1120 Blue Stone Ter	TR-C3	Undeveloped and unused land area (vacant land).
081035111012	6201 Twisted Pine Dr	TR-C3	Undeveloped and unused land area (vacant land).
081035111020	6205 Twisted Pine Dr	TR-C3	Undeveloped and unused land area (vacant land).
081035111038	6209 Twisted Pine Dr	TR-C3	Undeveloped and unused land area (vacant land).
081035111046	6213 Twisted Pine Dr	TR-C3	Undeveloped and unused land area (vacant land).
081035111054	6217 Twisted Pine Dr	TR-C3	Undeveloped and unused land area (vacant land).
081035111062	6221 Twisted Pine Dr	TR-C3	Undeveloped and unused land area (vacant land).
081035111070	1216 Brunette Downs Dr	TR-C3	Undeveloped and unused land area (vacant land).
081035111088	1212 Brunette Downs Dr	TR-C3	Undeveloped and unused land area (vacant land).
081035111096	1208 Brunette Downs Dr	TR-C3	Undeveloped and unused land area (vacant land).
081035111103	1204 Brunette Downs Dr	TR-C3	Undeveloped and unused land area (vacant land).
081035111111	6224 Standing Butte Rd	TR-C3	Undeveloped and unused land area (vacant land).
081035111129	6220 Standing Butte Rd	TR-C3	Undeveloped and unused land area (vacant land).
081035111137	6216 Standing Butte Rd	TR-C3	Undeveloped and unused land area (vacant land).
081035111145	6212 Standing Butte Rd	TR-C3	Undeveloped and unused land area (vacant land).
081035111153	6208 Standing Butte Rd	TR-C3	Undeveloped and unused land area (vacant land).
081035111161	6204 Standing Butte Rd	TR-C3	Undeveloped and unused land area (vacant land).
081035112010	6303 Twisted Pine Dr	TR-C3	Undeveloped and unused land area (vacant land).
081035112028	6307 Twisted Pine Dr	TR-C3	Undeveloped and unused land area (vacant land).
081035112036	6311 Twisted Pine Dr	TR-C3	Undeveloped and unused land area (vacant land).
081035112044	6315 Twisted Pine Dr	TR-C3	Undeveloped and unused land area (vacant land).
081035112052	6319 Twisted Pine Dr	TR-C3	Undeveloped and unused land area (vacant land).
081035112060	6323 Twisted Pine Dr	TR-C3	Undeveloped and unused land area (vacant land).
081035112078	6327 Twisted Pine Dr	TR-C3	Undeveloped and unused land area (vacant land).
081035112086	6322 Standing Butte Rd	TR-C3	Undeveloped and unused land area (vacant land).
081035112094	6318 Standing Butte Rd	TR-C3	Undeveloped and unused land area (vacant land).
081035112101	6314 Standing Butte Rd	TR-C3	Undeveloped and unused land area (vacant land).
081035112119	6310 Standing Butte Rd	TR-C3	Undeveloped and unused land area (vacant land).

081035112127	6306 Standing Butte Rd	TR-C3	Undeveloped and unused land area (vacant land).
081035112135	6302 Standing Butte Rd	TR-C3	Undeveloped and unused land area (vacant land).
081035113018	6301 Standing Butte Rd	TR-C3	Undeveloped and unused land area (vacant land).
081035113026	6305 Standing Butte Rd	TR-C3	Undeveloped and unused land area (vacant land).
081035113034	6309 Standing Butte Rd	TR-C3	Undeveloped and unused land area (vacant land).
081035113042	6313 Standing Butte Rd	TR-C3	Undeveloped and unused land area (vacant land).
081035113050	6317 Standing Butte Rd	TR-C3	Undeveloped and unused land area (vacant land).
081035113068	6321 Standing Butte Rd	TR-C3	Undeveloped and unused land area (vacant land).
081035113084	1125 Brunette Downs Dr	TR-C3	Undeveloped and unused land area (vacant land).
081035113092	1121 Brunette Downs Dr	TR-C3	Undeveloped and unused land area (vacant land).
081035113109	1113 Brunette Downs Dr	TR-C3	Undeveloped and unused land area (vacant land).
081035113117	1109 Brunette Downs Dr	TR-C3	Undeveloped and unused land area (vacant land).
081035114016	6203 Standing Butte Rd	TR-C3	Undeveloped and unused land area (vacant land).
081035114024	6207 Standing Butte Rd	TR-C3	Undeveloped and unused land area (vacant land).
081035114032	6211 Standing Butte Rd	TR-C3	Undeveloped and unused land area (vacant land).
081035114040	6215 Standing Butte Rd	TR-C3	Undeveloped and unused land area (vacant land).
081035114058	6219 Standing Butte Rd	TR-C3	Undeveloped and unused land area (vacant land).
081035114066	6223 Standing Butte Rd	TR-C3	Undeveloped and unused land area (vacant land).
081035114074	1134 Brunette Downs Dr	TR-C3	Undeveloped and unused land area (vacant land).
081035114082	1130 Brunette Downs Dr	TR-C3	Undeveloped and unused land area (vacant land).
081035114090	1126 Brunette Downs Dr	TR-C3	Undeveloped and unused land area (vacant land).
081035114107	1122 Brunette Downs Dr	TR-C3	Undeveloped and unused land area (vacant land).
081035114115	6222 Stone Tower St	TR-C3	Undeveloped and unused land area (vacant land).
081035114123	6218 Stone Tower St	TR-C3	Undeveloped and unused land area (vacant land).
081035114131	6214 Stone Tower St	TR-C3	Undeveloped and unused land area (vacant land).
081035114149	6210 Stone Tower St	TR-C3	Undeveloped and unused land area (vacant land).
081035114157	6206 Stone Tower St	TR-C3	Undeveloped and unused land area (vacant land).
081035114165	6202 Stone Tower St	TR-C3	Undeveloped and unused land area (vacant land).
081035115014	6201 Stone Tower St	TR-C3	Undeveloped and unused land area (vacant land).
081035115022	6205 Stone Tower St	TR-C3	Undeveloped and unused land area (vacant land).
081035115030	6209 Stone Tower St	TR-C3	Undeveloped and unused land area (vacant land).
081035115048	6213 Stone Tower St	TR-C3	Undeveloped and unused land area (vacant land).
081035115056	6217 Stone Tower St	TR-C3	Undeveloped and unused land area (vacant land).
081035115064	6221 Stone Tower St	TR-C3	Undeveloped and unused land area (vacant land).
081035115072	1114 Brunette Downs Dr	TR-C3	Undeveloped and unused land area (vacant land).
081035115080	1110 Brunette Downs Dr	TR-C3	Undeveloped and unused land area (vacant land).
081035116012	1116 Blue Stone Ter	TR-C3	Undeveloped and unused land area (vacant land).
081035116020	1112 Blue Stone Ter	TR-C3	Undeveloped and unused land area (vacant land).

Undeveloped Properties

● Undeveloped Properties Mixed-Use and Other Zoning Districts

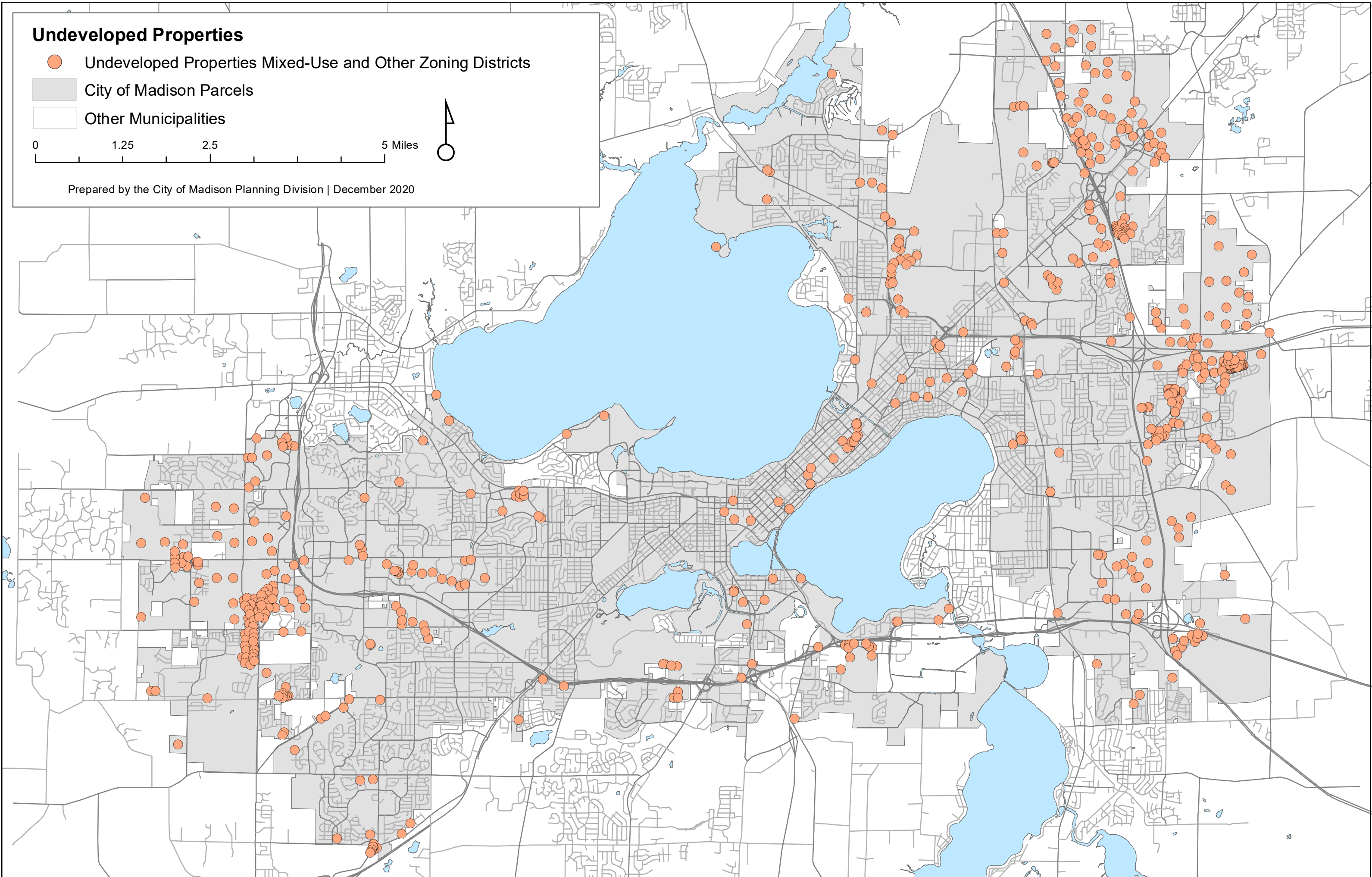
■ City of Madison Parcels

□ Other Municipalities

0 1.25 2.5 5 Miles



Prepared by the City of Madison Planning Division | December 2020



Parcel	Address	Zoning	Land Use Description
060801220273	6721 Raymond Rd	CC-T	Undeveloped Land
060802100862	7102 Raymond Rd	A	Undeveloped Land
060802101208	7205 Raymond Rd	CN	Undeveloped Land
060802200951	7508 Raymond Rd	CN	Undeveloped Land
060802200993	7360 Raymond Rd	CN	Undeveloped Land
060802311211	7918 Stratton Way	CN	Undeveloped Land
060803113145	2601 Jeffy Trl	A	Undeveloped Land
060803114052	2640 Jeffy Trl	CN	Undeveloped Land
060804301012	2550 Woods Rd	A	Undeveloped Land
060811100994	7011 McKee Rd	CN	Undeveloped Land
060811412266	7569 East Pass	CN	Undeveloped Land
060812209175	6853 McKee Rd	PD	Undeveloped Land
060812311079	6754 Cross Country Rd	PD	Undeveloped Land
060812314023	6751 Cross Country Rd	PD	Undeveloped Land
060812407167	3849 Cosgrove Dr	PD	Undeveloped Land
060812407448	6444 Nesbitt Rd	A	Agriculture
060813201972	4217 Maple Grove Dr	CN	Undeveloped Land
060813201980	4225 Maple Grove Dr	CN	Undeveloped Land
060813204017	4222 Maple Grove Dr	CN	Agriculture
060813204025	4220 Maple Grove Dr	CN	Undeveloped Land
060813204033	4226 Maple Grove Dr	CN	Undeveloped Land
060813204041	4230 Maple Grove Dr	CN	Undeveloped Land
060813204059	4234 Maple Grove Dr	CN	Undeveloped Land
060901205993	301 Engelhart Dr	CN	Undeveloped Land
060905217027	2359 Allied Dr	PD	Undeveloped Land
070813112186	38 Rough Lee Ct	PD	Undeveloped Land
070813318180	721 Sauk Ridge Trl	PD	Undeveloped Land
070815101046	8330 Excelsior Dr	SEC	Undeveloped Land
070815102036	1229 John Q Hammons Dr	SEC	Undeveloped Land
070815103026	1226 John Q Hammons Dr	SEC	Undeveloped Land
070815103034	1238 John Q Hammons Dr	SEC	Undeveloped Land
070815103042	1250 John Q Hammons Dr	SEC	Undeveloped Land
070815103084	1233 Fourier Dr	SEC	Undeveloped Land
070815103092	1221 Fourier Dr	SEC	Undeveloped Land
070815201044	1256 Deming Way	SEC	Undeveloped Land
070815300961	711 N Pleasant View Rd	SEC	Undeveloped Land
070815301076	720 Heartland Trl	SEC	Undeveloped Land
070815303030	8713 Blackhawk Rd	SEC	Undeveloped Land
070815303048	8701 Blackhawk Rd	SEC	Undeveloped Land
070820101023	626 Schewe Rd	A	Agriculture
070820400996	10250 Mineral Point Rd	A	Undeveloped Land
070821100991	9101 Old Sauk Rd	A	Agriculture
070821300997	9802 Mineral Point Rd	A	Undeveloped Land
070821301052	9601 Brader Way	SE	Undeveloped Land
070821301060	9501 Brader Way	NMX	Undeveloped Land
070821302018	9801 Brader Way	SE	Undeveloped Land

070821303016	9802 Brader Way	SE	Undeveloped Land
070821304056	9601 Wilrich St	PD	Undeveloped Land
070821400995	268 N Pleasant View Rd	A	Undeveloped Land
070822109017	426 Junction Rd	PD	Undeveloped Land
070822200980	8901 Old Sauk Rd	A	Undeveloped Land
070822208059	8552 Elderberry Rd	PD	Undeveloped Land
070822300988	202 N Pleasant View Rd	A	Undeveloped Land
070822300996	8502 Mineral Point Rd	A	Agriculture
070822400986	8452 Mineral Point Rd	A	Agriculture
070822401059	8409 Isaac Dr	PD	Undeveloped Land
070823107060	410 N Gammon Rd	PD	Undeveloped Land
070823410116	321 Integrity Dr	SE	Undeveloped Land
070823410124	7003 Sligo Dr	SE	Undeveloped Land
070823410158	246 Integrity Dr	SE	Undeveloped Land
070825104072	6426 Enterprise Ln	PD	Undeveloped Land
070825106010	6301 Mineral Point Rd	PD	Undeveloped Land
070825106078	502 Genomic Dr	MXC	Undeveloped Land
070825106094	5922 Research Park Blvd	MXC	Undeveloped Land
070825201258	414 Grand Canyon Dr	CC	Undeveloped Land
070825202181	6510 Normandy Ln	SE	Undeveloped Land
070825202199	6518 Normandy Ln	SE	Undeveloped Land
070825202206	6526 Normandy Ln	SE	Undeveloped Land
070825202214	6532 Normandy Ln	SE	Undeveloped Land
070825306024	6510 Watts Rd	CC	Undeveloped Land
070825400991	6302 Schroeder Rd	SE	Undeveloped Land
070825402012	1 Ellis Potter Ct	SE	Undeveloped Land
070825403036	602 Rayovac Dr	SE	Undeveloped Land
070825403044	6402 Schroeder Rd	SE	Undeveloped Land
070825403052	6416 Schroeder Rd	SE	Undeveloped Land
070826100772	7213 Mineral Point Rd	CC	Undeveloped Land
070826206158	7889 Big Sky Dr	CC	Undeveloped Land
070826210026	8001 Watts Rd Unit SCHL	PD	Undeveloped Land
070826210092	527 Commerce Dr	PD	Undeveloped Land
070826316014	726 S High Point Rd	PD	Undeveloped Land
070826316048	8001 Watts Rd	PD	Undeveloped Land
070827100937	432 S Junction Rd	A	Undeveloped Land
070827100979	8501 Mineral Point Rd	A	Agriculture
070827101208	8218 Plaza Dr	CC	Undeveloped Land
070827102032	459 Commerce Dr	CC	Undeveloped Land
070827109012	501 Smithies St	EC	Undeveloped Land
070827109020	553 Smithies St	EC	Undeveloped Land
070827110019	8401 Watts Rd	EC	Undeveloped Land
070827110035	8425 Watts Rd	EC	Undeveloped Land
070827201024	8901 Mineral Point Rd	A	Agriculture
070827300983	8802 Valley View Rd	A	Agriculture
070827300991	8834 Valley View Rd	A	Undeveloped Land
070827301014	604 S Pleasant View Rd	PD	Undeveloped Land

070827302012	601 S Pleasant View Rd	PD	Undeveloped Land
070827304026	602 Khorana Dr	EC	Undeveloped Land
070827304034	702 Khorana Dr	EC	Undeveloped Land
070827304042	728 Khorana Dr	EC	Undeveloped Land
070827304050	756 Khorana Dr	EC	Undeveloped Land
070827304068	784 Khorana Dr	EC	Undeveloped Land
070827304076	721 S Pleasant View Rd	PD	Undeveloped Land
070827305016	716 S Pleasant View Rd	PD	Undeveloped Land
070827305024	704 S Pleasant View Rd	PD	Undeveloped Land
070827306014	795 Erlanger Ln	EC	Undeveloped Land
070827307020	8638 Temin Trl	EC	Undeveloped Land
070827307038	8602 Temin Trl	EC	Undeveloped Land
070827308028	8649 Temin Trl	EC	Undeveloped Land
070827308036	8601 Temin Trl	EC	Undeveloped Land
070827308044	8604 Valley View Rd	EC	Undeveloped Land
070827401046	602 Smithies St	EC	Undeveloped Land
070827401054	650 Smithies St	EC	Undeveloped Land
070827401062	8501 Watts Rd	EC	Undeveloped Land
070827402010	701 S Junction Rd	PD	Undeveloped Land
070827402028	601 S Junction Rd	PD	Undeveloped Land
070827402036	733 S Junction Rd	A	Undeveloped Land
070827403018	703 Khorana Dr	EC	Undeveloped Land
070827403026	641 Smithies St	EC	Undeveloped Land
070827403034	609 Smithies St	EC	Undeveloped Land
070827403042	8402 Temin Trl	EC	Undeveloped Land
070827403050	8502 Temin Trl	EC	Undeveloped Land
070827403068	725 Khorana Dr	EC	Undeveloped Land
070827404016	8501 Temin Trl	EC	Undeveloped Land
070827404024	48 Khorana Ct	EC	Undeveloped Land
070827404040	8543 Temin Trl	EC	Undeveloped Land
070828100994	9101 Mineral Point Rd	A	Agriculture
070828101017	9317 Mineral Point Rd	CC-T	Agriculture
070828101041	201 South Point Rd	CC-T	Agriculture
070828101059	9450 Silicon Prairie Pkwy	CC-T	Agriculture
070828101067	9313 Mineral Point Rd	CC-T	Undeveloped Land
070828114028	425 Pine Lawn Pkwy	CN	Undeveloped Land
070828202013	9502 Silicon Prairie Pkwy	SE	Undeveloped Land
070828202039	101 St Philomena Way	SE	Undeveloped Land
070828203011	102 St Philomena Way	SE	Undeveloped Land
070828203029	202 St Philomena Way	SE	Undeveloped Land
070828401102	9506 Watts Rd	CC-T	Undeveloped Land
070829418164	803 Barn Swallow Cir	A	Undeveloped Land
070832400992	10202 Mid Town Rd	A	Undeveloped Land
070833300977	10102 Mid Town Rd	A	Undeveloped Land
070833401270	9213 Crosswinds Ln Unit EXP	PD	Undeveloped Land
070834101986	902 Landmark Trl	A	Undeveloped Land
070834202114	602 Boyer St	EC	Undeveloped Land

070834202122	704 Boyer St	EC	Undeveloped Land
070834216173	802 Boyer St	EC	Undeveloped Land
070834216181	904 Boyer St	EC	Undeveloped Land
070834216199	950 Boyer St	EC	Undeveloped Land
070834216206	1002 Boyer St	EC	Undeveloped Land
070834216214	1104 Boyer St	EC	Undeveloped Land
070834216222	1202 Boyer St	EC	Undeveloped Land
070834217014	801 Boyer St	EC	Undeveloped Land
070834217022	903 Boyer St	EC	Undeveloped Land
070834217030	927 Boyer St	EC	Undeveloped Land
070834217048	1001 Boyer St	EC	Undeveloped Land
070834217056	1103 Boyer St	EC	Undeveloped Land
070834218012	601 Boyer St	EC	Undeveloped Land
070834218020	625 Boyer St	EC	Undeveloped Land
070834218038	703 Boyer St	EC	Undeveloped Land
070834218046	727 Boyer St	EC	Undeveloped Land
070834400974	8355 Mansion Hill Ave	A	Undeveloped Land
070834406021	1701 Waldorf Blvd	PD	Undeveloped Land
070834408043	8137 Mayo Dr	PD	Undeveloped Land
070834408077	1902 Carns Dr	PD	Undeveloped Land
070834408085	8110 Mid Town Rd	PD	Undeveloped Land
070834408093	8134 Mid Town Rd	PD	Undeveloped Land
070834408100	1833 Waldorf Blvd	PD	Undeveloped Land
070834408118	1859 Waldorf Blvd	PD	Undeveloped Land
070834424049	1848 Waldorf Blvd	PD	Agriculture
070835204995	940 S High Point Rd	A	Undeveloped Land
070836109194	74 White Oaks Ln	PD	Undeveloped Land
070836109219	62 White Oaks Ln	PD	Undeveloped Land
070836208251	6801 Park Ridge Dr	PD	Undeveloped Land
070836208475	6803 Park Ridge Dr	PD	Undeveloped Land
070901112014	98 Maple Wood Ln	PD	Undeveloped Land
070907300837	2141 Middleton Beach Rd Unit MSN	CN	Undeveloped Land
070909300992	2701 Lake Mendota Dr	CI	Undeveloped Land
070912101105	2212 Fordem Ave	NMX	Undeveloped Land
070913101039	94 S Dickinson St	TE	Undeveloped Land
070913101097	1101 E Washington Ave	TE	Undeveloped Land
070913123033	1130 E Wilson St	TE	Undeveloped Land
070913123059	210 S Few St	PR	Undeveloped Land
070913123067	209 S Few St	PR	Undeveloped Land
070913123091	1210 E Wilson St	PR	Undeveloped Land
070913307083	27 S Blair St	CC-T	Undeveloped Land
070913307174	665 E Washington Ave	TE	Undeveloped Land
070913317165	502 E Wilson St	UMX	Undeveloped Land
070913317173	504 E Wilson St	UMX	Undeveloped Land
070913408039	210 S Brearly St	TE	Undeveloped Land
070917100962	3150 Lake Mendota Dr	PD	Undeveloped Land
070918201082	1814 Camelot Dr	CN	Undeveloped Land

070919113145	5002 Buffalo Trl	PD	Undeveloped Land
070919206023	5373 Old Middleton Rd	NMX	Undeveloped Land
070920119083	204 Price Pl	SE	Undeveloped Land
070920119091	205 N Segoe Rd	SE	Undeveloped Land
070920203068	702 Gardener Rd	PD	Undeveloped Land
070920203076	4730 Sheboygan Ave	PD	Undeveloped Land
070920203084	4716 Sheboygan Ave	PD	Undeveloped Land
070920203092	4728 Sheboygan Ave	PD	Undeveloped Land
070920203109	4702 Sheboygan Ave	PD	Undeveloped Land
070920203117	701 Gardener Rd	PD	Undeveloped Land
070923111052	204 W Main St	DC	Undeveloped Land
070923209146	744 W Johnson St	PD	Undeveloped Land
070923217256	114 N Park St	CI	Undeveloped Land
070923229342	624 W Washington Ave Unit CDM	UMX	Undeveloped Land
070923230076	770 Regent St	PD	Undeveloped Land
070924201216	121 W Wilson St	UMX	Undeveloped Land
070925202271	342 E Lakeside St	SE	Undeveloped Land
070926103163	316 W Lakeside St	NMX	Undeveloped Land
070926211106	911 Midland St	CC-T	Undeveloped Land
070926211114	913 Midland St	CC-T	Undeveloped Land
070926211148	1209 Fish Hatchery Rd	CC-T	Undeveloped Land
070926300876	1800 S Park St	CC-T	Undeveloped Land
070926301030	1402 S Park St	TSS	Undeveloped Land
070926409339	1333 Gilson St	TE	Undeveloped Land
070930107086	506 Science Dr	SE	Undeveloped Land
070930202026	421 Charmany Dr	SE	Undeveloped Land
070930202068	425 Charmany Dr	SE	Undeveloped Land
070930203058	5702 Research Park Blvd	SE	Undeveloped Land
070930204056	5601 Research Park Blvd	SE	Undeveloped Land
070930204064	5501 Research Park Blvd	SE	Undeveloped Land
070930205012	5902 Research Park Blvd	SE	Undeveloped Land
070932414067	4362 Britta Pkwy	CC-T	Undeveloped Land
070932420105	4267 W Beltline Hwy	CC-T	Undeveloped Land
070934300876	2306 W Badger Rd Unit BACK	CC-T	Undeveloped Land
070934300884	2310 W Badger Rd Unit BACK	CC-T	Undeveloped Land
070934303052	2810 Coho St	CC	Undeveloped Land
070934304050	2737 Coho St	CC	Undeveloped Land
070934304076	2809 Coho St	CC	Undeveloped Land
070934313035	2106 W Badger Rd	CC	Undeveloped Land
070934313051	2130 W Badger Rd	CC	Undeveloped Land
070935116024	2421 S Park St	CC-T	Undeveloped Land
070935300891	2699 Perry St	CC	Undeveloped Land
070936100901	32 Nob Hill Rd	SE	Undeveloped Land
070936100927	30 Nob Hill Rd	SE	Undeveloped Land
070936100935	31 Nob Hill Rd	SE	Undeveloped Land
070936100951	98 Nob Hill Rd	SE	Undeveloped Land
070936100985	25 Nob Hill Rd	CN	Undeveloped Land

070936201072	2139 Rimrock Rd	SE	Undeveloped Land
070936400997	2500 Gull Ln	CN	Undeveloped Land
071001102161	7101 Milwaukee St	CN	Undeveloped Land
071001107038	108 Juneberry Dr	PD	Undeveloped Land
071001107046	102 Juneberry Dr	PD	Undeveloped Land
071001107054	7027 Milwaukee St	PD	Undeveloped Land
071001107062	7021 Milwaukee St	PD	Undeveloped Land
071001107070	7015 Milwaukee St	PD	Undeveloped Land
071001107088	7009 Milwaukee St	PD	Undeveloped Land
071001107096	7001 Milwaukee St	PD	Undeveloped Land
071001109018	7003 Advantage Dr	PD	Undeveloped Land
071001110015	7004 Advantage Dr	PD	Undeveloped Land
071001112011	515 Gaston Rd	A	Undeveloped Land
071001201012	401 N Sprecher Rd	A	Agriculture
071001202010	6654 Milwaukee St	A	Agriculture
071001202044	6604 Milwaukee St	A	Undeveloped Land
071001203026	6907 Milwaukee St	PD	Undeveloped Land
071001203034	6915 Milwaukee St	PD	Undeveloped Land
071001203042	6927 Milwaukee St	PD	Undeveloped Land
071001203050	6933 Milwaukee St	PD	Undeveloped Land
071001203068	6939 Milwaukee St	PD	Undeveloped Land
071001203076	6945 Milwaukee St	PD	Undeveloped Land
071001203084	6951 Milwaukee St	PD	Undeveloped Land
071001203092	6957 Milwaukee St	PD	Undeveloped Land
071001204016	6810 Milwaukee St	PD	Undeveloped Land
071001204024	2 Wind Stone Dr	PD	Undeveloped Land
071001204032	6834 Milwaukee St	PD	Undeveloped Land
071001205014	45 Wind Stone Dr	PD	Undeveloped Land
071001205022	6930 Milwaukee St	PD	Undeveloped Land
071001206012	1 Wind Stone Dr	PD	Undeveloped Land
071001206020	6925 Advantage Dr	PD	Undeveloped Land
071001206038	6947 Advantage Dr	PD	Undeveloped Land
071001207010	6904 Advantage Dr	PD	Undeveloped Land
071001302117	6602 Reston Heights Dr	PD	Undeveloped Land
071001302133	6610 Reston Heights Dr	PD	Undeveloped Land
071001303016	6702 Reston Heights Dr	PD	Undeveloped Land
071001304014	6802 Reston Heights Dr	PD	Undeveloped Land
071001306169	326 East Hill Pkwy Unit EXP	PD	Undeveloped Land
071001307018	6821 Reston Heights Dr	PD	Undeveloped Land
071001311019	6821 Littlemore Dr	PD	Undeveloped Land
071002101013	5901 Commercial Ave	A	Undeveloped Land
071002101021	6209 Commercial Ave	A	Undeveloped Land
071002101039	402 N Sprecher Rd	A	Undeveloped Land
071002101063	6403 Commercial Ave	A	Undeveloped Land
071002101071	538 N Sprecher Rd	A	Undeveloped Land
071002102045	6202 Milwaukee St	A	Undeveloped Land
071002102053	6222 Milwaukee St	A	Undeveloped Land

071002103035	6530 Town Center Dr	PD	Undeveloped Land
071002103043	6502 Town Center Dr	PD	Undeveloped Land
071002103051	6546 Town Center Dr	PD	Undeveloped Land
071002104025	6502 Milwaukee St	PD	Undeveloped Land
071002105015	6321 Town Center Dr	PD	Undeveloped Land
071002200980	5800 Milwaukee St	A	Undeveloped Land
071002403039	321 Venus Way	PD	Undeveloped Land
071002405283	444 Venus Way	PD	Undeveloped Land
071002405382	413 Galileo Dr	PD	Undeveloped Land
071002406249	459 Pluto St	PD	Undeveloped Land
071002410018	310 Galileo Dr	PD	Undeveloped Land
071002410026	314 Galileo Dr	PD	Undeveloped Land
071002410034	318 Galileo Dr	PD	Undeveloped Land
071002410042	6126 Caldera St	PD	Undeveloped Land
071002410050	6122 Caldera St	PD	Undeveloped Land
071002410068	313 Peterson St	PD	Undeveloped Land
071002410076	309 Peterson St	PD	Undeveloped Land
071002411016	310 Peterson St	PD	Undeveloped Land
071002411024	314 Peterson St	PD	Undeveloped Land
071002411032	318 Peterson St	PD	Undeveloped Land
071002411040	6106 Caldera St	PD	Undeveloped Land
071002411066	313 North Star Dr	PD	Undeveloped Land
071002411074	309 North Star Dr	PD	Undeveloped Land
071002417014	6302 Driscoll Dr	PD	Undeveloped Land
071002434084	323 Galileo Dr	PD	Undeveloped Land
071002434092	319 Galileo Dr	PD	Undeveloped Land
071002434109	315 Galileo Dr	PD	Undeveloped Land
071002434117	311 Galileo Dr	PD	Undeveloped Land
071002435024	6107 Caldera St	PD	Undeveloped Land
071002435032	6111 Caldera St	PD	Undeveloped Land
071002435040	6115 Caldera St	PD	Undeveloped Land
071002435058	6119 Caldera St	PD	Undeveloped Land
071002435066	324 Galileo Dr	PD	Undeveloped Land
071002435131	331 North Star Dr	PD	Undeveloped Land
071002438052	420 Pluto St	PD	Undeveloped Land
071003100915	5201 Commercial Ave	A	Undeveloped Land
071004101037	4208 Milwaukee St	CC-T	Undeveloped Land
071004200988	122 West Corporate Dr	CN	Undeveloped Land
071004201035	345 Blettner Blvd	PD	Undeveloped Land
071004201100	393 Blettner Blvd	PD	Undeveloped Land
071004202017	202 Corporate Dr	PD	Undeveloped Land
071004202067	312 Blettner Blvd	PD	Undeveloped Land
071005110178	3420 Milwaukee St	CN	Undeveloped Land
071005114047	3336 Thorp St	CN	Undeveloped Land
071005202024	3060 E Washington Ave	CC-T	Undeveloped Land
071005234019	3002 Darbo Dr	CC-T	Undeveloped Land
071005234027	3077 E Washington Ave	CC-T	Undeveloped Land

071005305068	2 Waubesa Ct	TE	Undeveloped Land
071005307204	2730 Atwood Ave	TSS	Undeveloped Land
071005344016	100 S Fair Oaks Ave	TE	Undeveloped Land
071005417037	30 Sugar Beet Ln	PD	Undeveloped Land
071006301065	2040 E Johnson St	NMX	Undeveloped Land
071006413076	2070 Atwood Ave	TSS	Undeveloped Land
071006422209	2340 Winnebago St	PD	Undeveloped Land
071006437084	220 Ohio Ave	TSS	Undeveloped Land
071007211065	1415 E Washington Ave	TE	Undeveloped Land
071007211114	1405 E Washington Ave	TE	Undeveloped Land
071007226014	1318 Dewey Ct	NMX	Undeveloped Land
071007226048	199 S Baldwin St	NMX	Undeveloped Land
071009217277	926 Royster Oaks Dr	TE	Undeveloped Land
071009225204	526 Pinney St	TE	Undeveloped Land
071009227010	551 Pinney St	TE	Undeveloped Land
071009227060	533 Pinney St	TE	Undeveloped Land
071009400822	1033 Lumbermans Trl	CC	Undeveloped Land
071011112316	762 Traveler Ln	PD	Undeveloped Land
071011119304	517 Pluto St	PD	Undeveloped Land
071011119312	513 Pluto St	PD	Undeveloped Land
071011123199	701 Galileo Dr	PD	Undeveloped Land
071011129014	733 Traveler Ln	PD	Undeveloped Land
071011201101	6023 Big Dipper Dr	PD	Undeveloped Land
071011201119	6004 Gemini Dr	PD	Undeveloped Land
071011202018	5901 Gemini Dr	PD	Undeveloped Land
071011203040	748 Orion Trl	PD	Undeveloped Land
071011212017	506 Hercules Trl	PD	Undeveloped Land
071011212207	501 Jupiter Dr	PD	Undeveloped Land
071011214013	502 Lisa Ann Dr	PD	Undeveloped Land
071011214089	501 Apollo Way	PD	Undeveloped Land
071011217067	5817 Halley Way	PD	Undeveloped Land
071011225044	6035 Gemini Dr	PD	Undeveloped Land
071011225052	6019 Gemini Dr	PD	Undeveloped Land
071011225060	6003 Gemini Dr	PD	Undeveloped Land
071011225086	6051 Gemini Dr	PD	Undeveloped Land
071011309038	5789 Cottage Grove Rd	A	Undeveloped Land
071011309046	5809 Cottage Grove Rd	A	Undeveloped Land
071012213014	651 S Sprecher Rd	CN	Undeveloped Land
071012224029	6501 Kilpatrick Ln	CC-T	Undeveloped Land
071012224037	6650 Cottage Grove Rd	CC-T	Undeveloped Land
071012303013	7049 Cottage Grove Rd	A	Undeveloped Land
071012303021	1011 S Sprecher Rd	A	Undeveloped Land
071012303039	6705 Cottage Grove Rd	A	Agriculture
071013201034	6802 E Buckeye Rd	A	Undeveloped Land
071013201042	6826 E Buckeye Rd	A	Undeveloped Land
071014313010	2221 S Thompson Dr	A	Undeveloped Land
071014400940	2050 Underdahl Rd	A	Undeveloped Land

071014400958	2269 I 90-39	A	Undeveloped Land
071014400982	2399 I 90-39	A	Undeveloped Land
071014400990	2099 I 90-39	A	Undeveloped Land
071016102057	1708 Blossom Ln	SE	Undeveloped Land
071016102065	1624 Blossom Ln	SE	Undeveloped Land
071019410069	2430 Frazier Ave	CC-T	Undeveloped Land
071019410126	2408 W Broadway	CC-T	Undeveloped Land
071020300902	6411 Bridge Rd Unit OL1	CN	Undeveloped Land
071020304061	1502 W Broadway	CC-T	Undeveloped Land
071022101069	2917 Dairy Dr	SE	Undeveloped Land
071022103057	2530 Agriculture Dr	SE	Undeveloped Land
071022103065	4901 Pflaum Rd	SE	Undeveloped Land
071022104196	5603 Fen Oak Dr	SE	Undeveloped Land
071022104211	5250 Graham Pl	SE	Undeveloped Land
071022104229	5204 Graham Pl	SE	Undeveloped Land
071022104237	5504 Fen Oak Dr	SE	Undeveloped Land
071022302724	4302 E Broadway Service Rd	SE	Undeveloped Land
071022400940	3402 Marsh Rd	CN	Undeveloped Land
071022403077	5152 Femrite Dr	SE	Undeveloped Land
071022404017	5202 Femrite Dr	SE	Undeveloped Land
071023201016	2898 I 90-39	A	Undeveloped Land
071023201024	2698 I 90-39	SE	Undeveloped Land
071023201032	2798 I 90-39	A	Undeveloped Land
071023300892	3501 Marsh Rd	CN	Undeveloped Land
071023300909	3401 Marsh Rd	CN	Undeveloped Land
071023301105	5718 Femrite Dr	A	Undeveloped Land
071024200984	3365 Meier Rd	A	Undeveloped Land
071025100969	3694 Brandt Rd	PD	Undeveloped Land
071025200991	6711 US Highway 12 & 18	CN	Undeveloped Land
071026101031	3801 Savannah Rd	PD	Undeveloped Land
071026102013	3902 Savannah Rd	PD	Undeveloped Land
071026102021	6303 Millpond Rd	PD	Undeveloped Land
071026103011	3922 Evan Acres Rd	PD	Undeveloped Land
071026103045	3802 Evan Acres Rd	PD	Undeveloped Land
071026103053	6334 Millpond Rd	CC	Undeveloped Land
071026103079	6422 Millpond Rd	CC	Undeveloped Land
071026103095	3702 Long Dr	CC	Undeveloped Land
071026105017	6654 US Highway 12 & 18	CN	Undeveloped Land
071026401019	3938 Evan Acres Rd	PD	Undeveloped Land
071026402174	4425 Catalina Pkwy	CN	Undeveloped Land
071027400862	5081 Voges Rd	CN	Undeveloped Land
071030200952	2809 Royal Ave	SE	Undeveloped Land
071030214036	2821 Royal Ave	SE	Undeveloped Land
071030214101	2820 Royal Ave	SE	Undeveloped Land
071030215026	2855 Industrial Dr	SE	Undeveloped Land
071035200915	4501 Marsh Rd	A	Undeveloped Land
071035200923	4601 Marsh Rd	A	Agriculture

080924101522	1509 Burning Wood Way	PD	Undeveloped Land
080926115092	590 Moose Trl	PD	Undeveloped Land
080926116082	40 Cordelia Cres	PD	Undeveloped Land
080926408033	544 Troy Dr	PD	Undeveloped Land
080935200991	2 Governors Island Pkwy	CI	Undeveloped Land
081009400988	4404 Hoepker Rd	A	Undeveloped Land
081009400996	4204 Hoepker Rd	A	Undeveloped Land
081010300961	5004 Hoepker Rd	A	Agriculture
081010300979	7203 Portage Rd	A	Undeveloped Land
081010300987	7601 Portage Rd	A	Agriculture
081010300995	5054 Highridge Rd	A	Undeveloped Land
081014300941	5601 American Pkwy	PD	Undeveloped Land
081014301014	5281 Tancho Dr	PD	Undeveloped Land
081015101017	5101 Hoepker Rd	SEC	Undeveloped Land
081015101025	6352 American Pkwy	SEC	Undeveloped Land
081015101033	6302 American Pkwy	SEC	Undeveloped Land
081015200984	4821 Hoepker Rd	A	Undeveloped Land
081015200992	4953 Hoepker Rd	A	Agriculture
081015302029	4698 Eastpark Blvd	SEC	Undeveloped Land
081015302053	4602 Eastpark Blvd	SEC	Undeveloped Land
081015302061	4674 Eastpark Blvd	SEC	Undeveloped Land
081015302079	5115 N Biltmore Ln	SEC	Undeveloped Land
081015303019	4601 Eastpark Blvd	SEC	Undeveloped Land
081015303027	4611 Eastpark Blvd	SEC	Undeveloped Land
081015303035	4621 Eastpark Blvd	SEC	Undeveloped Land
081015400998	5023 N Biltmore Ln	SEC	Undeveloped Land
081015401029	6052 American Pkwy	SEC	Undeveloped Land
081015401079	34 Buttonwood Ct	SEC	Undeveloped Land
081015402019	5251 American Pkwy	CC	Undeveloped Land
081015403041	4902 Amcenter Dr	CC	Undeveloped Land
081016102014	4303 Hoepker Rd	A	Undeveloped Land
081016102022	4215 Hoepker Rd	A	Agriculture
081016102030	6202 Portage Rd	A	Undeveloped Land
081016301062	5502 Manufacturers Dr	SE	Undeveloped Land
081016303018	5501 Manufacturers Dr	SE	Undeveloped Land
081016303026	3920 Hanson Rd	SE	Undeveloped Land
081016402018	5602 Portage Rd	A	Undeveloped Land
081019101013	2103 Larry Ln	A	Undeveloped Land
081019201029	2004 Wheeler Rd	A	Undeveloped Land
081019300855	4000 Packers Ave	A	Undeveloped Land
081019300863	4150 Packers Ave	A	Undeveloped Land
081019300970	4201 N Sherman Ave	A	Undeveloped Land
081021201025	4101 N Stoughton Rd	CN	Undeveloped Land
081021416195	3528 Old Gate Rd	CN	Undeveloped Land
081021416210	4303 Bellgrove Ln	A	Undeveloped Land
081021416228	4307 Bellgrove Ln	A	Undeveloped Land
081021416236	4311 Bellgrove Ln	A	Undeveloped Land

081022101092	5622 Eastpark Blvd	CC-T	Undeveloped Land
081022101109	4825 American Pkwy	CC	Undeveloped Land
081022104070	5403 Eastpark Blvd	SEC	Undeveloped Land
081022104088	5301 Eastpark Blvd	SEC	Undeveloped Land
081022105044	5102 West Terrace Dr	SEC	Undeveloped Land
081022106993	5150 Eastpark Blvd	SEC	Undeveloped Land
081022200977	4902 Eastpark Blvd	SEC	Undeveloped Land
081022201032	5005 Eastpark Blvd	SEC	Undeveloped Land
081022201040	5003 Eastpark Blvd	SEC	Undeveloped Land
081022201066	4749 Eastpark Blvd	SEC	Undeveloped Land
081022201115	4711 Eastpark Blvd	SEC	Undeveloped Land
081022201123	4807 Innovate Ln	SEC	Undeveloped Land
081022201131	4849 Eastpark Blvd	SEC	Undeveloped Land
081022201149	4795 Eastpark Blvd	SEC	Undeveloped Land
081022201157	4797 Eastpark Blvd	SEC	Undeveloped Land
081022301197	4749 Hayes Rd	CC-T	Undeveloped Land
081022307020	6 Terrace Ct	SEC	Undeveloped Land
081023200968	5901 E Washington Ave	PD	Undeveloped Land
081023200984	4651 Rattman Rd	A	Undeveloped Land
081023204019	4292 Grand Crossing Rd	PD	Undeveloped Land
081023204027	4102 Grand Crossing Rd	PD	Undeveloped Land
081023204035	4021 Grand Crossing Rd	PD	Undeveloped Land
081023204043	4011 Felland Rd	PD	Undeveloped Land
081023206015	4009 Crossing Pl	PD	Undeveloped Land
081023206031	4088 Felland Rd	PD	Undeveloped Land
081023206049	4000 Felland Rd	PD	Undeveloped Land
081023300982	5701 Nelson Rd	A	Undeveloped Land
081023301047	5401 High Crossing Blvd	CC	Undeveloped Land
081025201021	2701 Reiner Rd	A	Undeveloped Land
081025300998	2001 Reiner Rd	A	Agriculture
081025400996	1830 Thorson Rd	A	Agriculture
081027102160	2222 Crossroads Dr	SE	Undeveloped Land
081027102178	2212 Crossroads Dr	SE	Undeveloped Land
081027102186	2202 Crossroads Dr	SE	Undeveloped Land
081027103019	2901 Crossroads Dr	SE	Undeveloped Land
081027113092	2304 City View Dr	SE	Undeveloped Land
081027113109	2222 City View Dr	SE	Undeveloped Land
081027115022	2225 City View Dr	SE	Undeveloped Land
081027204057	4824 High Crossing Blvd	CC-T	Undeveloped Land
081027204065	4846 High Crossing Blvd	CC-T	Undeveloped Land
081027206201	2432 East Springs Dr	CC	Undeveloped Land
081027206251	2202 East Springs Dr	CC	Undeveloped Land
081027300839	1704 Zeier Rd	SE	Undeveloped Land
081027300920	4600 Lien Rd	SE	Undeveloped Land
081027301069	4710 Lien Rd	SE	Undeveloped Land
081027401059	2115 East Springs Dr	CC	Undeveloped Land
081027401067	2109 East Springs Dr	CC	Undeveloped Land

081027401075	2101 East Springs Dr	CC	Undeveloped Land
081027401132	5350 Lien Rd	PD	Undeveloped Land
081027402015	2115 City View Dr	SE	Undeveloped Land
081027402023	2005 City View Dr	SE	Undeveloped Land
081027402049	1925 City View Dr	SE	Undeveloped Land
081027402057	1905 City View Dr	SE	Undeveloped Land
081027402065	1825 City View Dr	SE	Undeveloped Land
081027402073	1805 City View Dr	SE	Undeveloped Land
081027403013	2102 City View Dr	SE	Undeveloped Land
081027403021	2022 City View Dr	SE	Undeveloped Land
081027403039	2002 City View Dr	SE	Undeveloped Land
081027403047	1922 City View Dr	SE	Undeveloped Land
081027403055	1902 City View Dr	SE	Undeveloped Land
081027403063	1802 City View Dr	SE	Undeveloped Land
081028300903	2149 N Stoughton Rd	CC	Undeveloped Land
081028304070	1901 Bartillon Dr	CC	Undeveloped Land
081028304096	2145 Bartillon Dr	CC	Undeveloped Land
081030102032	2202 Darwin Rd	PMHP	Agriculture
081030208096	3402 Packers Ave	CC-T	Undeveloped Land
081030401012	2402 International Ln	SE	Undeveloped Land
081030401038	2409 American Ln Unit E	SE	Undeveloped Land
081030401054	2404 American Ln	SE	Undeveloped Land
081030401103	2402 American Ln	SE	Undeveloped Land
081030402094	2402 Anderson St	SE	Undeveloped Land
081030403076	3001 International Ln	SE	Undeveloped Land
081030404016	2453 Grimm St	SE	Undeveloped Land
081030404032	2401 Grimm St Unit LAND	SE	Undeveloped Land
081030406046	2304 Pankratz St	SE	Undeveloped Land
081030407010	2301 Pankratz St	SE	Undeveloped Land
081030408018	2204 Pankratz St	SE	Undeveloped Land
081031103047	1702 Pankratz St Unit LAND	SE	Undeveloped Land
081031103071	1902 Pankratz St	SE	Undeveloped Land
081031103104	2002 Pankratz St Unit LAND	SE	Undeveloped Land
081031103138	1650 Pankratz St Unit LAND	SE	Undeveloped Land
081031103146	1602 Pankratz St	SE	Undeveloped Land
081031302219	1804 Roth St	CC-T	Undeveloped Land
081031400972	1401 Packers Ave	SE	Undeveloped Land
081031422025	2401 Shopko Dr	PD	Undeveloped Land
081031422033	2503 Shopko Dr	PD	Undeveloped Land
081032430134	3230 Commercial Ave	TE	Undeveloped Land
081033103045	4359 Lien Rd	CN	Undeveloped Land
081033103061	4287 Lien Rd	CN	Undeveloped Land
081033103079	4351 Lien Rd	CN	Undeveloped Land
081033103087	4229 Lien Rd	CC	Undeveloped Land
081033103186	4263 Lien Rd	CC	Undeveloped Land
081033204463	3739 E Washington Ave	CC-T	Undeveloped Land
081033307043	4021 Commercial Ave	CN	Undeveloped Land

081033404112	4028 Commercial Ave	CC	Undeveloped Land
081033404120	4018 Nakoosa Trl	CC	Undeveloped Land
081034106270	5230 Ridge Oak Dr	PD	Undeveloped Land
081034107559	1118 Southridge Ct	PD	Undeveloped Land
081034401224	817 Tony Dr	PD	Undeveloped Land
081035300970	754 Felland Rd	A	Undeveloped Land
081035300988	804 Felland Rd	A	Undeveloped Land
081035300996	904 Felland Rd	A	Undeveloped Land
081035400986	602 Reiner Rd	A	Undeveloped Land
081035400994	902 Reiner Rd	A	Agriculture
081036100981	7001 Forest Oak Dr	A	Undeveloped Land
081036101012	7021 Forest Oak Dr	A	Undeveloped Land
081036101062	7020 Forest Oak Dr	A	Undeveloped Land
081036200989	1101 Reiner Rd	A	Undeveloped Land
081036200997	1151 Reiner Rd	A	Undeveloped Land
081036300961	951 Reiner Rd	A	Undeveloped Land
081036300979	6802 County Rd T	A	Agriculture
081036300995	6602 Commercial Ave	A	Agriculture
081036401016	7101 Forest Oak Dr	A	Undeveloped Land
081036401024	7152 County Rd T	A	Undeveloped Land

Proposed GFLU Residential in Non-Residential Zoning

● Parcels with Proposed Residential GFLU in Non-Residential Zoning

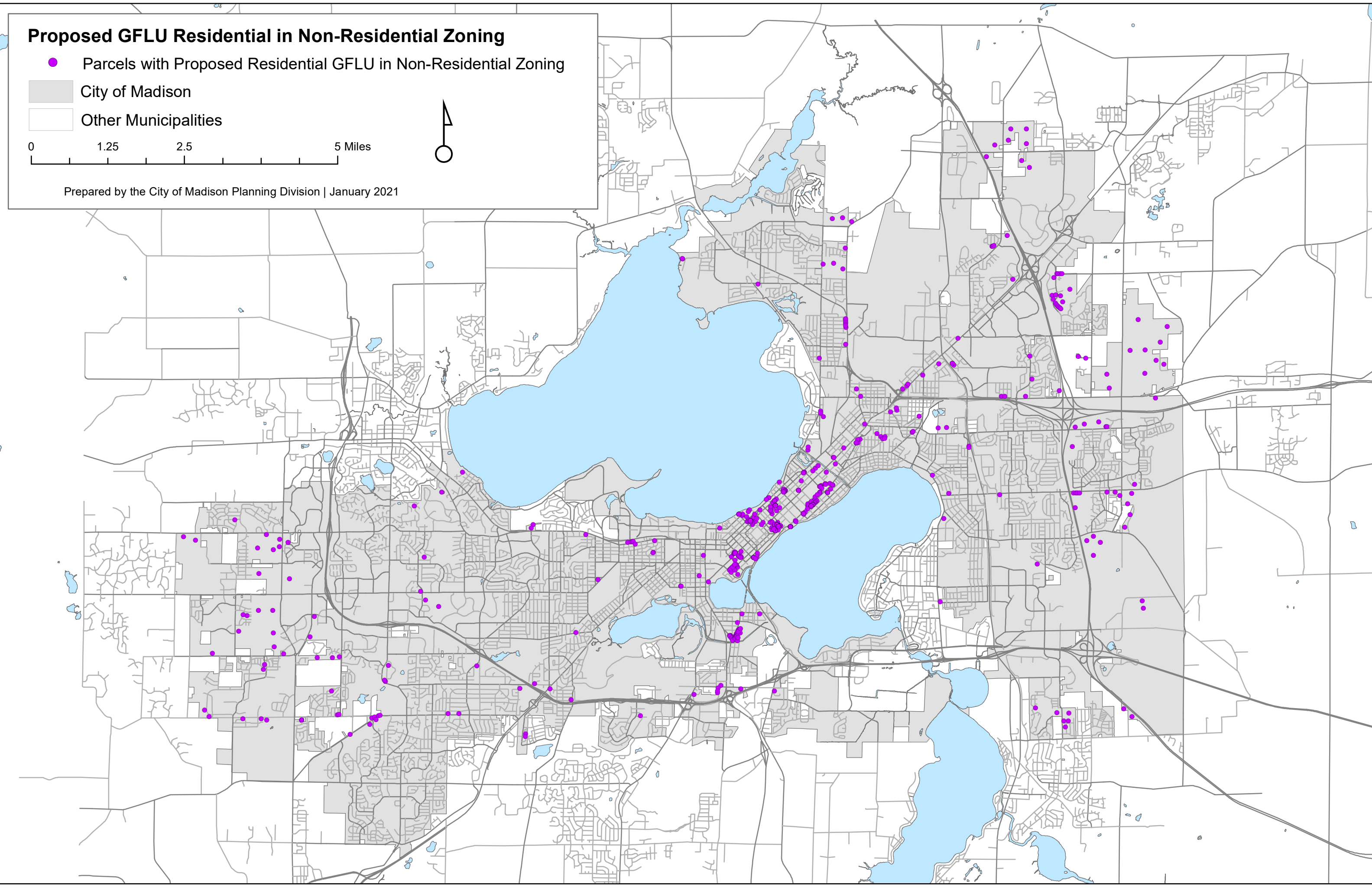
■ City of Madison

□ Other Municipalities

0 1.25 2.5 5 Miles



Prepared by the City of Madison Planning Division | January 2021



Parcel	Address	Zoning
060802100854	7118 Raymond Rd	A
060802100862	7102 Raymond Rd	A
060802100987	7101 Raymond Rd	A
060802101208	7205 Raymond Rd	CN
060802200951	7508 Raymond Rd	CN
060803101380	8325 Mid Town Rd Unit CDM	A
060803120017	8325 Mid Town Rd	A
060803120025	8327 Mid Town Rd	A
060803201031	9001 Mid Town Rd	A
060804101066	9101 Mid Town Rd	A
060804102147	9450 Dregers Way	CN
060905218025	2348 Revival Rdg	TR-C3
060905220012	2370 Revival Rdg	TR-C3
070813112011	6027 Old Middleton Rd	CN
070813328056	920 Sauk Ridge Trl	CN
070816305291	762 Cricket Ln	CN
070820101023	626 Schewe Rd	A
070820101031	10451 Old Sauk Rd	A
070821100967	9001 Old Sauk Rd	A
070821100991	9101 Old Sauk Rd	A
070821400995	268 N Pleasant View Rd	A
070822200964	542 N Pleasant View Rd	A
070822200972	602 N Pleasant View Rd	A
070822200980	8901 Old Sauk Rd	A
070822201053	604 Shawn Trl	CN
070822300996	8502 Mineral Point Rd	A
070824102118	37 N Yellowstone Dr	CN
070824306330	344 S Yellowstone Dr	NMX
070825104022	413 S Yellowstone Dr	SE
070825106078	502 Genomic Dr	MXC
070827104012	8229 Watts Rd	CN
070827201024	8901 Mineral Point Rd	A
070827300983	8802 Valley View Rd	A
070827300991	8834 Valley View Rd	A
070827308010	8701 Temin Trl	EC
070827402036	733 S Junction Rd	A
070828100994	9101 Mineral Point Rd	A
070828114010	423 Pine Lawn Pkwy	CN
070828114028	425 Pine Lawn Pkwy	CN
070828301021	9902 Valley View Rd	A
070828401102	9506 Watts Rd	CC-T
070833103090	802 Lone Oak Ln	TR-C3
070833108165	674 Lone Oak Ln	CN
070833300977	10102 Mid Town Rd	A
070833307048	10010 Mid Town Rd	
070834101986	902 Landmark Trl	A; WP-26
070835101018	1233 McKenna Blvd	NMX
070835101034	1217 McKenna Blvd	NMX
070835200985	910 S High Point Rd	A; WP-26
070835204995	940 S High Point Rd	A; WP-26
070835317053	7838 Starr Grass Dr	CN
070835320048	1729 Sawtooth Ln	CN
070835320121	1802 S High Point Rd	CN
070835400957	7096 Raymond Rd	A

070835400965	7098 Raymond Rd	A
070836215016	1015 Gammon Ln	NMX
070836409164	5902 Raymond Rd	NMX
070901109011	1438 N Sherman Ave	NMX; WP-07
070912400961	1601 Sherman Ave	SE
070912400979	1617 Sherman Ave	SE
070912401018	1415 E Dayton St	TE
070912401026	110 N Thornton Ave	TE
070913103142	1354 E Mifflin St	TE
070913105180	1259 E Johnson St	NMX
070913105198	1257 E Johnson St	NMX
070913105205	1251 E Johnson St	NMX
070913105213	1247 E Johnson St	NMX
070913109257	116 N Few St	NMX
070913116202	1050 E Washington Ave Unit CDM	TE
070913124073	1108 Williamson St	HIS-TL; PD
070913124106	1120 Williamson St	HIS-TL; PD
070913124221	1133 E Wilson St	TE
070913125302	1133 Williamson St	HIS-TL; TSS
070913125352	1119 Williamson St	HIS-TL; TSS
070913125386	1109 Williamson St	HIS-TL; TSS
070913125401	1101 Williamson St	HIS-TL; TSS
070913133016	1046 E Washington Ave	TE
070913133024	1050 E Washington Ave	TE
070913133032	1055 E Mifflin St	TE
070913204099	306 Norris Ct	NMX; WP-24
070913204106	305 Norris Ct	NMX; WP-24
070913205287	929 E Johnson St	NMX; WP-24
070913205295	925 E Johnson St	NMX; WP-24
070913205302	921 E Johnson St	NMX; WP-24
070913205310	919 E Johnson St	NMX; WP-24
070913205328	917 E Johnson St	NMX; WP-24
070913205336	915 E Johnson St	NMX; WP-24
070913205344	911 E Johnson St	NMX; WP-24
070913205352	907 E Johnson St	NMX; WP-24
070913213016	751 E Johnson St	NMX; WP-24
070913213321	709 E Johnson St	NMX; WP-24
070913213347	723 E Johnson St Unit CDM	TR-V2; WP-24
070913215020	720 E Gorham St Unit E	HIS-L; PD; WP-24
070913215997	720 E Gorham St	HIS-L; PD; WP-24
070913216060	429 Castle Pl	CN
070913224013	723 E Johnson St	NMX; WP-24
070913224021	739 E Johnson St	NMX; WP-24
070913224039	743 E Johnson St	NMX; WP-24
070913224047	745 E Johnson St	NMX; WP-24
070913301019	123 N Blount St	HIS-L; PD; WP-24
070913302041	725 E Mifflin St	TE; WP-24
070913308031	607 E Mifflin St	TE
070913308106	12 N Blount St	TE; WP-24
070913309013	647 E Dayton St	HIS-L; PD; WP-24
070913309237	616 E Mifflin St	TE
070913309592	609 E Dayton St	TE
070913310250	202 N Blount St	HIS-L; PD; WP-24
070913312248	652 E Gorham St	PR
070913317082	115 S Franklin St	HIS-FS; PD; WP-17

070913317256	140 S Blair St	HIS-FS; PD; WP-17
070913317272	134 S Blair St	HIS-FS; PD; WP-17
070913317339	525 E Main St	HIS-FS; PD; WP-17
070913318030	409 E Main St	HIS-FS; UMX; WP-17
070913318064	111 S Hancock St	HIS-FS; PD; WP-17
070913318197	408 E Wilson St	UMX; WP-17
070913319012	415 E Washington Ave	HIS-FS; UMX; WP-17
070913319020	409 E Washington Ave	DR1; HIS-FS; WP-17
070913319046	401 E Washington Ave	HIS-FS; UMX; WP-17
070913319137	14 S Franklin St	HIS-FS; PD; WP-17
070913322099	427 E Gorham St	HIS-L; PD
070913326075	118 S Hancock St Unit cdm	HIS-FS; PD; WP-17
070913326116	313 E Main St	HIS-FS; UMX; WP-17
070913326140	117 S Butler St	HIS-FS; UMX; WP-17
070913326265	132 S Hancock St	HIS-FS; PD; WP-17
070913326273	134 S Hancock St	HIS-FS; PD; WP-17
070913326281	136 S Hancock St	HIS-FS; PD; WP-17
070913326299	138 S Hancock St	HIS-FS; PD; WP-17
070913326306	140 S Hancock St	HIS-FS; PD; WP-17
070913331107	223 E Mifflin St	UOR
070913331199	27 N Webster St	UMX
070913334010	102 S Franklin St	HIS-FS; PD; WP-17
070913334028	104 S Franklin St	HIS-FS; PD; WP-17
070913334036	106 S Franklin St	HIS-FS; PD; WP-17
070913334044	108 S Franklin St	HIS-FS; PD; WP-17
070913334052	110 S Franklin St	HIS-FS; PD; WP-17
070913334060	112 S Franklin St	HIS-FS; PD; WP-17
070913334078	114 S Franklin St	HIS-FS; PD; WP-17
070913334086	116 S Franklin St	HIS-FS; PD; WP-17
070913334094	118 S Franklin St	HIS-FS; PD; WP-17
070913334101	120 S Franklin St	HIS-FS; PD; WP-17
070913334119	122 S Franklin St	HIS-FS; PD; WP-17
070913335018	102 S Franklin St Unit A	HIS-FS; PD; WP-17
070913335026	102 S Franklin St Unit B	HIS-FS; PD; WP-17
070913337014	152 S Hancock St	HIS-FS; PD; WP-17
070913337022	150 S Hancock St	HIS-FS; PD; WP-17
070913337030	148 S Hancock St	HIS-FS; PD; WP-17
070913337048	140 S Hancock St Unit B	HIS-FS; PD; WP-17
070913337056	140 S Hancock St Unit C	HIS-FS; PD; WP-17
070913337064	142 S Hancock St Unit B	HIS-FS; PD; WP-17
070913337072	142 S Hancock St Unit C	HIS-FS; PD; WP-17
070913337080	144 S Hancock St Unit 1	HIS-FS; PD; WP-17
070913337098	144 S Hancock St Unit 2	HIS-FS; PD; WP-17
070913337105	146 S Hancock St Unit 1	HIS-FS; PD; WP-17
070913337113	146 S Hancock St Unit 2	HIS-FS; PD; WP-17
070913337858	148 S Hancock St Unit 11	HIS-FS; PD; WP-17
070913337866	148 S Hancock St Unit 10	HIS-FS; PD; WP-17
070913337874	148 S Hancock St Unit 9	HIS-FS; PD; WP-17
070913337882	148 S Hancock St Unit 8	HIS-FS; PD; WP-17
070913337890	150 S Hancock St Unit 7	HIS-FS; PD; WP-17
070913337907	150 S Hancock St Unit 6	HIS-FS; PD; WP-17
070913337915	150 S Hancock St Unit 5	HIS-FS; PD; WP-17
070913337923	152 S Hancock St Unit 4	HIS-FS; PD; WP-17
070913337931	152 S Hancock St Unit 3	HIS-FS; PD; WP-17
070913337949	152 S Hancock St Unit 2	HIS-FS; PD; WP-17

070913337957	152 S Hancock St Unit 1	HIS-FS; PD; WP-17
070913337965	142 S Hancock St Unit 3	HIS-FS; PD; WP-17
070913337973	140 S Hancock St Unit 2	HIS-FS; PD; WP-17
070913337981	140 S Hancock St Unit 1	HIS-FS; PD; WP-17
070913340017	115 S Franklin St Unit 101	HIS-FS; PD; WP-17
070913340025	115 S Franklin St Unit 102	HIS-FS; PD; WP-17
070913340033	115 S Franklin St Unit 103	HIS-FS; PD; WP-17
070913340041	115 S Franklin St Unit 104	HIS-FS; PD; WP-17
070913340059	115 S Franklin St Unit 105	HIS-FS; PD; WP-17
070913340067	115 S Franklin St Unit 201	HIS-FS; PD; WP-17
070913340075	115 S Franklin St Unit 202	HIS-FS; PD; WP-17
070913340083	115 S Franklin St Unit 203	HIS-FS; PD; WP-17
070913340091	115 S Franklin St Unit 204	HIS-FS; PD; WP-17
070913340108	115 S Franklin St Unit 301	HIS-FS; PD; WP-17
070913340116	115 S Franklin St Unit 302	HIS-FS; PD; WP-17
070913340124	115 S Franklin St Unit 303	HIS-FS; PD; WP-17
070913340132	115 S Franklin St Unit 304	HIS-FS; PD; WP-17
070913340851	115 S Franklin St Unit P1	HIS-FS; PD; WP-17
070913340869	115 S Franklin St Unit P2	HIS-FS; PD; WP-17
070913340877	115 S Franklin St Unit P3	HIS-FS; PD; WP-17
070913340885	115 S Franklin St Unit P4	HIS-FS; PD; WP-17
070913340893	115 S Franklin St Unit P5	HIS-FS; PD; WP-17
070913340900	115 S Franklin St Unit P6	HIS-FS; PD; WP-17
070913340918	115 S Franklin St Unit P7	HIS-FS; PD; WP-17
070913340926	115 S Franklin St Unit P8	HIS-FS; PD; WP-17
070913340934	115 S Franklin St Unit P9	HIS-FS; PD; WP-17
070913340942	115 S Franklin St Unit P10	HIS-FS; PD; WP-17
070913340950	115 S Franklin St Unit P11	HIS-FS; PD; WP-17
070913340968	115 S Franklin St Unit P12	HIS-FS; PD; WP-17
070913340976	115 S Franklin St Unit P13	HIS-FS; PD; WP-17
070913340984	115 S Franklin St Unit P14	HIS-FS; PD; WP-17
070913340992	115 S Franklin St Unit P15	HIS-FS; PD; WP-17
070913341015	145 S Franklin St	HIS-FS; PD; WP-17
070913341023	143 S Franklin St	HIS-FS; PD; WP-17
070913341031	141 S Franklin St	HIS-FS; PD; WP-17
070913341049	139 S Franklin St	HIS-FS; PD; WP-17
070913341057	137 S Franklin St	HIS-FS; PD; WP-17
070913341065	135 S Franklin St	HIS-FS; PD; WP-17
070913341073	133 S Franklin St	HIS-FS; PD; WP-17
070913341106	127 S Franklin St	HIS-FS; PD; WP-17
070913341114	125 S Franklin St	HIS-FS; PD; WP-17
070913348011	123 N Blount St Unit 101	HIS-L; PD; WP-24
070913348029	123 N Blount St Unit 102	HIS-L; PD; WP-24
070913348037	123 N Blount St Unit 105	HIS-L; PD; WP-24
070913348045	123 N Blount St Unit 106	HIS-L; PD; WP-24
070913348053	123 N Blount St Unit 107	HIS-L; PD; WP-24
070913348061	123 N Blount St Unit 108	HIS-L; PD; WP-24
070913348079	123 N Blount St Unit 110	HIS-L; PD; WP-24
070913348087	123 N Blount St Unit 111	HIS-L; PD; WP-24
070913348095	123 N Blount St Unit 201	HIS-L; PD; WP-24
070913348102	123 N Blount St Unit 202	HIS-L; PD; WP-24
070913348110	123 N Blount St Unit 203	HIS-L; PD; WP-24
070913348128	123 N Blount St Unit 204	HIS-L; PD; WP-24
070913348136	123 N Blount St Unit 205	HIS-L; PD; WP-24
070913348144	123 N Blount St Unit 206	HIS-L; PD; WP-24

070913348152	123 N Blount St Unit 207	HIS-L; PD; WP-24
070913348160	123 N Blount St Unit 301	HIS-L; PD; WP-24
070913348178	123 N Blount St Unit 302	HIS-L; PD; WP-24
070913348186	123 N Blount St Unit 303	HIS-L; PD; WP-24
070913348194	123 N Blount St Unit 304	HIS-L; PD; WP-24
070913348201	123 N Blount St Unit 305	HIS-L; PD; WP-24
070913348219	123 N Blount St Unit 306	HIS-L; PD; WP-24
070913348227	123 N Blount St Unit 307	HIS-L; PD; WP-24
070913348235	123 N Blount St Unit 401	HIS-L; PD; WP-24
070913348243	123 N Blount St Unit 402	HIS-L; PD; WP-24
070913348251	123 N Blount St Unit 403	HIS-L; PD; WP-24
070913348269	123 N Blount St Unit 404	HIS-L; PD; WP-24
070913348277	123 N Blount St Unit 405	HIS-L; PD; WP-24
070913348285	123 N Blount St Unit 406	HIS-L; PD; WP-24
070913348293	123 N Blount St Unit 407	HIS-L; PD; WP-24
070913348300	123 N Blount St Unit 501	HIS-L; PD; WP-24
070913348318	123 N Blount St Unit 502	HIS-L; PD; WP-24
070913348326	123 N Blount St Unit 503	HIS-L; PD; WP-24
070913348334	123 N Blount St Unit 504	HIS-L; PD; WP-24
070913348342	123 N Blount St Unit 505	HIS-L; PD; WP-24
070913348350	123 N Blount St Unit 506	HIS-L; PD; WP-24
070913348368	123 N Blount St Unit 507	HIS-L; PD; WP-24
070913348376	123 N Blount St Unit 601	HIS-L; PD; WP-24
070913348384	123 N Blount St Unit 602	HIS-L; PD; WP-24
070913348392	123 N Blount St Unit 603	HIS-L; PD; WP-24
070913348409	123 N Blount St Unit 604	HIS-L; PD; WP-24
070913348417	123 N Blount St Unit 605	HIS-L; PD; WP-24
070913348425	123 N Blount St Unit 606	HIS-L; PD; WP-24
070913348433	123 N Blount St Unit 607	HIS-L; PD; WP-24
070913351014	118 S Hancock St	HIS-FS; PD; WP-17
070913351022	120 S Hancock St	HIS-FS; PD; WP-17
070913351030	122 S Hancock St	HIS-FS; PD; WP-17
070913401025	1043 E Wilson St	TE
070913401059	1012 Williamson St	HIS-TL; TSS
070913401067	1014 Williamson St Unit 1/2	HIS-TL; TSS
070913401075	1014 Williamson St	HIS-TL; TSS
070913401223	310 S Ingersoll St	HIS-TL; TSS
070913402015	1053 Williamson St	HIS-TL; PD
070913402023	1037 Williamson St	HIS-TL; PD
070913402073	1023 Williamson St	HIS-TL; PD
070913402081	1019 Williamson St	HIS-TL; TSS
070913406025	951 Williamson St	HIS-TL; TSS
070913406124	923 Williamson St	HIS-TL; TSS
070913406182	901 Williamson St	HIS-TL; PD
070913406190	411 S Paterson St	HIS-TL; PD
070913406348	407 S Paterson St	HIS-TL; PD
070913420025	404 S Blount St	HIS-TL; PD; WP-17
070913422013	404 S Blount St Unit 101	HIS-TL; PD; WP-17
070913422021	404 S Blount St Unit 102	HIS-TL; PD; WP-17
070913422039	404 S Blount St Unit 103	HIS-TL; PD; WP-17
070913422047	404 S Blount St Unit 104	HIS-TL; PD; WP-17
070913422055	404 S Blount St Unit 105	HIS-TL; PD; WP-17
070913422063	404 S Blount St Unit 106	HIS-TL; PD; WP-17
070913422071	404 S Blount St Unit 107	HIS-TL; PD; WP-17
070913422089	404 S Blount St Unit 201	HIS-TL; PD; WP-17

070913422097	404 S Blount St Unit 202	HIS-TL; PD; WP-17
070913422104	404 S Blount St Unit 203	HIS-TL; PD; WP-17
070913422112	404 S Blount St Unit 204	HIS-TL; PD; WP-17
070913422120	404 S Blount St Unit 205	HIS-TL; PD; WP-17
070913422138	404 S Blount St Unit 206	HIS-TL; PD; WP-17
070913422146	404 S Blount St Unit 207	HIS-TL; PD; WP-17
070913422154	404 S Blount St Unit 301	HIS-TL; PD; WP-17
070913422162	404 S Blount St Unit 302	HIS-TL; PD; WP-17
070913422170	404 S Blount St Unit 303	HIS-TL; PD; WP-17
070913422188	404 S Blount St Unit 304	HIS-TL; PD; WP-17
070913422196	404 S Blount St Unit 305	HIS-TL; PD; WP-17
070913422203	404 S Blount St Unit 306	HIS-TL; PD; WP-17
070913422211	404 S Blount St Unit 307	HIS-TL; PD; WP-17
070913422229	404 S Blount St Unit 308	HIS-TL; PD; WP-17
070913422237	404 S Blount St Unit 309	HIS-TL; PD; WP-17
070913422245	404 S Blount St Unit 310	HIS-TL; PD; WP-17
070913422253	404 S Blount St Unit 311	HIS-TL; PD; WP-17
070913423011	406 S Blount St	HIS-TL; PD; WP-17
070913423029	408 S Blount St	HIS-TL; PD; WP-17
070913423037	410 S Blount St	HIS-TL; PD; WP-17
070913423045	412 S Blount St	HIS-TL; PD; WP-17
070913423053	414 S Blount St	HIS-TL; PD; WP-17
070913423061	416 S Blount St	HIS-TL; PD; WP-17
070913423079	418 S Blount St	HIS-TL; PD; WP-17
070913423087	420 S Blount St	HIS-TL; PD; WP-17
070913423095	422 S Blount St	HIS-TL; PD; WP-17
070913423102	424 S Blount St	HIS-TL; PD; WP-17
070913423110	426 S Blount St	HIS-TL; PD; WP-17
070913423128	428 S Blount St	HIS-TL; PD; WP-17
070913428128	739 Williamson St	HIS-TL; PD
070913428136	740 Jenifer St	HIS-TL; PD
070913429019	1037 Williamson St Unit 101	HIS-TL; PD
070913429027	1037 Williamson St Unit 102	HIS-TL; PD
070913429035	1037 Williamson St Unit 103	HIS-TL; PD
070913429043	1037 Williamson St Unit 104	HIS-TL; PD
070913429051	1037 Williamson St Unit 105	HIS-TL; PD
070913429069	1037 Williamson St Unit 106	HIS-TL; PD
070913429077	1037 Williamson St Unit 107	HIS-TL; PD
070913429085	1037 Williamson St Unit 108	HIS-TL; PD
070913429093	1037 Williamson St Unit 201	HIS-TL; PD
070913429100	1037 Williamson St Unit 202	HIS-TL; PD
070913429118	1037 Williamson St Unit 203	HIS-TL; PD
070913429126	1037 Williamson St Unit 204	HIS-TL; PD
070913429134	1037 Williamson St Unit 205	HIS-TL; PD
070913429142	1037 Williamson St Unit 206	HIS-TL; PD
070913429150	1037 Williamson St Unit 207	HIS-TL; PD
070913429168	1037 Williamson St Unit 208	HIS-TL; PD
070913429176	1037 Williamson St Unit 209	HIS-TL; PD
070913429184	1037 Williamson St Unit 301	HIS-TL; PD
070913429192	1037 Williamson St Unit 302	HIS-TL; PD
070913429209	1037 Williamson St Unit 303	HIS-TL; PD
070913432012	1023 Williamson St Unit 1	HIS-TL; PD
070913432020	1023 Williamson St Unit 2	HIS-TL; PD
070913432038	1025 Williamson St	HIS-TL; PD
070913432046	1027 Williamson St	HIS-TL; PD

070913432054	1029 Williamson St Unit 1	HIS-TL; PD
070913432062	1029 Williamson St Unit 2	HIS-TL; PD
070914301274	614 Langdon St Unit WEST	DR2; PD
070914402014	150 E Gilman St	HIS-MH; UOR
070914402030	130 E Gilman St	HIS-L; PD
070914406016	151 E Gorham St	HIS-MH; UOR
070914406206	122 E Johnson St	UOR
070914407048	424 N Pinckney St	HIS-L; PD
070914409086	1001 Wisconsin Pl Unit CDM	HIS-MH; PD
070914409094	519 Wisconsin Ave	HIS-MH; PD
070914409101	2 E Gilman St	DR1; HIS-MH; UOR
070914413029	25 E Gorham St	HIS-MH; PD
070914413053	9 E Gorham St	HIS-MH; PD
070914413087	315 Wisconsin Ave	HIS-L; HIS-MH; PD
070914413102	20 E Johnson St	HIS-MH; PD
070914414184	116 E Dayton St	UOR
070914414241	214 N Hamilton St	UOR
070914416081	22 E Dayton St	HIS-MH; PD
070914416122	206 N Pinckney St	HIS-MH; PD
070914435015	310 N Pinckney St	HIS-MH; PD
070914435031	308 N Pinckney St	HIS-MH; PD
070914435049	306 N Pinckney St	HIS-MH; PD
070914435057	304 N Pinckney St	HIS-MH; PD
070914435065	302 N Pinckney St	HIS-MH; PD
070914435073	300 N Pinckney St	HIS-MH; PD
070914435081	30 E Johnson St	HIS-MH; PD
070914435099	28 E Johnson St	HIS-MH; PD
070914442010	1001 Wisconsin Pl	HIS-MH; PD
070914442028	1001 Wisconsin Pl Unit TERR	HIS-MH; PD
070914442036	1001 Wisconsin Pl Unit RES	HIS-MH; PD
070914442044	1001 Wisconsin Pl Unit 1380	HIS-MH; PD
070914442052	1001 Wisconsin Pl Unit 1350	HIS-MH; PD
070914442060	1001 Wisconsin Pl Unit 1480	HIS-MH; PD
070914442078	1001 Wisconsin Pl Unit 1450	HIS-MH; PD
070917300984	4698 University Ave	SE
070917300992	4622 University Ave	SE
070918201082	1814 Camelot Dr	CN
070921101047	2302 University Ave	TSS
070921202168	710 Ridge St	CC-T; WP-06
070921310044	3610 Speedway Rd	NMX
070922205012	2216 University Ave	TSS
070922205020	2208 University Ave	TSS
070922205038	2202 University Ave	TSS
070922206060	2133 University Ave	HIS-UH; TSS
070922209022	1815 University Ave	HIS-UH; PD
070922225044	1815 Summit Ave	HIS-UH; PD
070922225200	1819 Summit Ave	HIS-UH; PD
070922434190	1336 Drake St	NMX
070922434207	1330 Drake St	NMX
070923122140	425 W Washington Ave	UMX
070923122223	21 S Bassett St	UMX
070923123015	504 W Washington Ave	DR2
070923123023	8 N Bassett St	DR2
070923123031	10 N Bassett St	DR2
070923123049	14 N Bassett St	DR2

070923123297	544 W Washington Ave	UMX
070923123370	516 W Washington Ave	DR2
070923123388	514 W Washington Ave	DR2
070923123396	512 W Washington Ave	DR2
070923123403	508 W Washington Ave	DR2
070923123411	506 W Washington Ave	DR2
070923125011	20 S Bassett St	UMX
070923125029	18 S Bassett St	UMX
070923125243	548 W Main St	UMX
070923125368	506 W Main St	UMX
070923126176	449 W Main St	UMX
070923128081	351 W Wilson St	HIS-L; PD
070923132058	501 W Main St	UMX
070923134012	351 W Wilson St Unit 1	HIS-L; PD
070923134020	351 W Wilson St Unit 2	HIS-L; PD
070923134038	351 W Wilson St Unit 3	HIS-L; PD
070923134046	351 W Wilson St Unit 4	HIS-L; PD
070923134054	351 W Wilson St Unit 5	HIS-L; PD
070923134062	351 W Wilson St Unit 6	HIS-L; PD
070923134070	351 W Wilson St Unit 7	HIS-L; PD
070923134088	351 W Wilson St Unit 8	HIS-L; PD
070923134096	351 W Wilson St Unit 9	HIS-L; PD
070923134103	351 W Wilson St Unit 10	HIS-L; PD
070923134111	351 W Wilson St Unit 11A	HIS-L; PD
070923134129	351 W Wilson St Unit 11B	HIS-L; PD
070923134137	351 W Wilson St Unit 12	HIS-L; PD
070923134145	351 W Wilson St Unit 13	HIS-L; PD
070923134153	351 W Wilson St Unit 14A	HIS-L; PD
070923134161	351 W Wilson St Unit 14B	HIS-L; PD
070923134179	351 W Wilson St Unit 15	HIS-L; PD
070923217230	902 Spring St	CN
070923305077	1013 Mound St	HIS-L; PD
070923312014	837 W Washington Ave	PR
070923404150	648 W Wilson St	UMX
070923404176	601 W Doty St	UMX
070923405075	633 W Main St	UMX
070923405124	118 S Bedford St	UMX
070923405132	114 S Bedford St	UMX
070923407112	101 Proudfit St	CN
070923407120	129 Proudfit St	CN
070923410058	641 W Main St	CN; PD
070923410082	651 W Wilson St	UMX
070923410173	650 W Wilson St	UMX
070923410181	680 W Doty St	UMX
070923411759	605 W Main St	HIS-L; PD
070924211033	321 S Hamilton St	HIS-L; PD
070924211059	321 S Broom St	HIS-L; PD
070924211067	325 S Broom St	HIS-L; PD
070925206033	109 E Lakeside St	LMX
070926113021	403 W Lakeside St	NMX
070926402010	505 W Olin Ave	NMX
070926407052	609 Pine St	CC-T
070926407060	615 Pine St	CC-T
070926407078	621 Pine St	CC-T
070926407086	1505 Beld St	CC-T

070926407119	1610 Gilson St	TE
070926407127	1602 Gilson St	TE
070926409149	1337 Gilson St	TE
070926409157	1407 Gilson St	TE
070926409165	1425 Gilson St	TE
070926409173	1501 Gilson St	TE
070926409181	1511 Gilson St	TE
070926409199	1513 Gilson St	TE
070926409206	1517 Gilson St	TE
070926409214	1521 Gilson St	TE
070926409222	1525 Gilson St	TE
070926409230	1529 Gilson St	TE
070926409248	1601 Gilson St	TE
070926409264	1595 Gilson St	TE
070926409272	1593 Gilson St	TE
070926409280	1499 Gilson St	TE
070926409298	1497 Gilson St	TE
070926409313	1403 Gilson St	TE
070926409339	1333 Gilson St	TE
070926409347	1333 Gilson St Unit TID	TR-C4
070926418017	1613 Beld St	TE
070926418041	405 W Olin Ave	TE
070926418067	402 W Wingra Dr	TE
070926418075	1621 Beld St	TE
070926418083	1229 Gilson St	TE
070928304016	3818 Odana Rd	CN
070931208445	1009 S Whitney Way	CC-T; WP-12
070931311032	5802 Raymond Rd	NMX
070932205169	4606 Hammersley Rd	CC-T
070932303179	1311 Reetz Rd	IL
070932405123	4325 Mohawk Dr	CC-T; WP-10
070932411310	1612 Seminole Hwy	NMX; WP-10
070934302145	2606 Greenway Vw	CN
070935203201	818 W Badger Rd	CC-T
070935300908	835 W Badger Rd	CC-T
070935302160	2605 Fish Hatchery Rd	CC-T
070935302243	2440 Perry St	CC-T
070935302269	2432 Perry St	CC-T
070935402027	601 W Badger Rd	A
070936308167	404 Burdette Ct	CN
071001111021	7003 Seminary Springs Rd	A
071002102011	6010 Milwaukee St	A; PD
071002102045	6202 Milwaukee St	A
071002102053	6222 Milwaukee St	A
071002200980	5800 Milwaukee St	A
071002200998	5622 Milwaukee St	IG
071002300988	5709 Milwaukee St	A; PD
071004200938	3614 Milwaukee St	CN; W
071004200962	3650 Milwaukee St	IL
071004408011	101 Dempsey Rd	CC-T; WP-11
071004408029	105 Dempsey Rd	CC-T; WP-11
071005104048	298 N Fair Oaks Ave	CN
071005112215	44 S Fair Oaks Ave	NMX
071005112223	36 S Fair Oaks Ave	NMX
071005210051	3030 Darbo Dr	CC-T

071005210126	3023 Webb Ave	CC-T
071005230017	311 N Marquette St	CN
071005302147	110 Waubesa St	TE
071005305018	149 Waubesa St	HIS-L; TE
071005305042	109 Waubesa St	TE
071005305068	2 Waubesa Ct	TE
071006120184	18 North St	TSS
071006133054	56 Corry St	TE
071006204376	2213 Superior St	IL
071006206140	301 N Sherman Ave	NMX
071006207049	255 N Sherman Ave	NMX
071006306362	2040 E Washington Ave	NMX
071006311147	1902 E Washington Ave	CC-T
071006311155	1906 E Washington Ave	CC-T
071006420021	2301 Winnebago St	NMX
071006420089	2237 Winnebago St	NMX
071006421011	2262 Winnebago St	NMX
071006421376	2236 Winnebago St	NMX
071006421384	2240 Winnebago St	NMX
071007209135	1882 E Main St	IL
071007211015	1450 E Main St	TE
071007214077	1414 Williamson St	HIS-TL; PD
071007215124	1425 Williamson St	HIS-TL; PD
071007215447	1421 Williamson St	HIS-TL; PD
071007224224	1310 Jenifer St	HIS-TL; PD
071007224365	414 S Dickinson St	HIS-TL; PD
071007226014	1318 Dewey Ct	NMX
071007226022	203 S Baldwin St	NMX
071007226030	201 S Baldwin St	NMX
071007226048	199 S Baldwin St	NMX
071007226056	205 S Baldwin St	NMX
071007226080	221 S Baldwin St	NMX
071007226262	1352 E Wilson St	TE
071007226270	1347 Dewey Ct	TE
071007226478	1348 E Wilson St	TE
071007228052	1231 E Wilson St	NMX
071007228060	1229 E Wilson St	NMX
071007228078	1227 E Wilson St	NMX
071007228135	301 S Few St	NMX
071007244016	1310 Jenifer St Unit 1	HIS-TL; PD
071007244024	1310 Jenifer St Unit 2	HIS-TL; PD
071008105100	3602 Atwood Ave	NMX
071009218332	3866 Johns St	CC-T
071009313033	4142 Monona Dr	NMX
071010303164	4421 Cottage Grove Rd	CC-T; WP-23
071011309012	5781 Cottage Grove Rd	NMX
071011309038	5789 Cottage Grove Rd	A
071011309046	5809 Cottage Grove Rd	A
071011309054	5817 Cottage Grove Rd	A
071011309062	5825 Cottage Grove Rd	A
071011417021	6221 Cottage Grove Rd	A
071011418102	6401 Cottage Grove Rd	CC-T
071011419100	6417 Maywick Dr	CN
071012201316	6704 Cottage Grove Rd	A
071012302015	1304 S Sprecher Rd	CN

071012303039	6705 Cottage Grove Rd	A
071012303055	1249 S Sprecher Rd	A
071013202016	1504 S Sprecher Rd	CN
071014120019	6003 E Buckeye Rd	A
071014120027	6253 E Buckeye Rd	A
071014217014	5921 E Buckeye Rd	A
071014400974	6025 E Buckeye Rd	A; W
071015400840	2198 Vondron Rd	IL
071021215019	5692 Monona Dr	NMX; SR-C3
071024200984	3365 Meier Rd	A
071024200992	3363 Meier Rd	A
071027416041	4425 Valor Way	CN
071034100950	4502 Marsh Rd	A
071035200915	4501 Marsh Rd	A
071035200923	4601 Marsh Rd	A
071035200981	5550 Roanne Ln	A
071035203117	4714 Dustin Ln	CN
071036200972	4501 Storck Rd	CN
071036200980	4502 Storck Rd	CN
080927401185	4166 Veith Ave	CN; W
080927401193	4170 Veith Ave	CN; W
080936204083	801 Troy Dr	CN
081009400988	4404 Hoepker Rd	A
081010300961	5004 Hoepker Rd	A
081010300979	7203 Portage Rd	A
081010300987	7601 Portage Rd	A
081010300995	5054 Highridge Rd	A
081015200984	4821 Hoepker Rd	A
081015200992	4953 Hoepker Rd	A
081016102022	4215 Hoepker Rd	A
081019101013	2103 Larry Ln	A
081019201011	5105 N Sherman Ave	A
081019201029	2004 Wheeler Rd	A
081019300855	4000 Packers Ave	A
081019300863	4150 Packers Ave	A
081019300920	4510 Packers Ave	A
081019300970	4201 N Sherman Ave	A
081021416210	4303 Bellgrove Ln	A
081021416228	4307 Bellgrove Ln	A
081021416236	4311 Bellgrove Ln	A
081022203012	4205 Portage Rd	
081022407010	3714 Burke Rd Unit ROW	A
081022407028	3706 Burke Rd Unit ROW	A
081022407044	3692 Burke Rd Unit ROW	A
081023302011	3686 Burke Rd Unit ROW	A
081025300998	2001 Reiner Rd	A
081025400996	1830 Thorson Rd	A
081026200981	5641 Burke Rd	A
081027103118	3030 City View Dr	SE
081027113084	2323 Crossroads Dr	SE
081027113092	2304 City View Dr	SE
081027113109	2222 City View Dr	SE
081027115014	2335 City View Dr	SE
081027115022	2225 City View Dr	SE
081027203273	4829 Anniversary Ln	CC-T

081027402015	2115 City View Dr	SE
081027402023	2005 City View Dr	SE
081027402049	1925 City View Dr	SE
081027402057	1905 City View Dr	SE
081027402065	1825 City View Dr	SE
081027402073	1805 City View Dr	SE
081030307351	2402 Packers Ave	CC-T
081030307377	2410 Packers Ave	CC-T
081030307385	2412 Packers Ave	CC-T
081030307393	2518 Packers Ave	CC-T
081030312186	2302 Packers Ave	CC-T
081030312194	2310 Packers Ave	CC-T
081031211171	1818 Packers Ave	TR-C4
081031407069	2407 Coolidge St	CN
081031419056	2510 Commercial Ave	NMX
081032304016	3100 E Washington Ave	CC-T
081032305014	3206 E Washington Ave	CC-T
081032305022	3208 E Washington Ave	CC-T
081032402042	3539 E Washington Ave	CC-T
081032411134	930 N Fair Oaks Ave	CC-T
081033201245	3868 E Washington Ave	CC-T; WP-15
081033208085	1360 MacArthur Rd Unit CDM	CC-T
081033208126	1350 MacArthur Rd	CC-T
081033210014	1356 MacArthur Rd	CC-T
081033210022	1360 MacArthur Rd	CC-T
081034104034	1213 N Thompson Dr	CN
081034305062	705 Ziegler Rd	IL
081034306060	705 Redland Dr	IL
081034312215	706 Mesta Ln	CN; WP-29
081034404179	758 Holy Cross Way	CN
081034408189	905 N Thompson Dr	CN; WP-29
081035201011	1224 Felland Rd	A
081035201029	1220 Felland Rd	A
081035400986	602 Reiner Rd	A
081035400994	902 Reiner Rd	A
081036100981	7001 Forest Oak Dr	A
081036101012	7021 Forest Oak Dr	A
081036101062	7020 Forest Oak Dr	A
081036200989	1101 Reiner Rd	A
081036200997	1151 Reiner Rd	A
081036300961	951 Reiner Rd	A