

Housing Affordability Report

City of Madison, Dane County

Calendar Year 2018

Posted December 18, 2019

The following report has been completed by the Madison Planning Division in accordance with Wis. Stat. 66.10013, and details the affordability of housing, particularly new housing in Madison and the implementation of the housing element of the City's Comprehensive Plan. The text of the statute itself is as follows:

66.10013 Housing affordability report. (1) In this section, "municipality" means a city or village with a population of 10,000 or more.

(2) Not later than January 1, 2020, a municipality shall prepare a report of the municipality's implementation of the housing element of the municipality's comprehensive plan under s. 66.1001. The municipality shall update the report annually, not later than January 31. The report shall contain all of the following:

(a) The number of subdivision plats, certified survey maps, condominium plats, and building permit applications approved in the prior year.

(b) The total number of new residential dwelling units proposed in all subdivision plats, certified survey maps, condominium plats, and building permit applications that were approved by the municipality in the prior year.

(c) A list and map of undeveloped parcels in the municipality that are zoned for residential development.

(d) A list of all undeveloped parcels in the municipality that are suitable for, but not zoned for, residential development, including vacant sites and sites that have potential for redevelopment, and a description of the zoning requirements and availability of public facilities and services for each property.

(e) An analysis of the municipality's residential development regulations, such as land use controls, site improvement requirements, fees and land dedication requirements, and permit procedures. The analysis shall calculate the financial impact that each regulation has on the cost of each new subdivision. The analysis shall identify ways in which the municipality can modify its construction and development regulations, lot sizes, approval processes, and related fees to do each of the following:

1. Meet existing and forecasted housing demand.
2. Reduce the time and cost necessary to approve and develop a new residential subdivision in the municipality by 20 percent.

(3) A municipality shall post the report under sub. (2) on the municipality's Internet site on a web page dedicated solely to the report and titled "Housing Affordability Analysis."

Part 1: Data Reporting 66.10013(2)(a-d)

State statute requires the report include the number of subdivision plats, certified survey maps, condominium plats, and building permit applications approved in the prior year, as well as the total number of new residential dwelling units proposed in all the applications listed above that were approved by the municipality in the prior year. Table 1 below summarizes this information.

Table 1: Proposals Approved in 2018

Approval Type	Applications Approved	New Dwelling Units
Plat	9	996 lots
CSM	9	294 lots
Condo	19 new declarations; 23 amendments or addendums	No dwelling units added that were not previously approved
Building Permit	434 new construction permits for buildings with dwelling units; 606 total new construction permits	1583 units

Source: Building Inspection Division, Planning Division

Because of the nature of the approval and construction of housing, it is difficult to reconcile the number of housing units approved or constructed within a given calendar year. Building permits for new construction may occur in the year or years following lot creation or land use approval. For example, a large, mainly residential plat may be reviewed and approved during one year, the public improvements may be completed the next year, multi-family buildings may be approved another year, and construction of the single-family residences and multi-family buildings may stretch out over many years. As such, the number of building permits, provided in Table 2 below, is not the same as the number of approved residential lots.

Table 2: Building Permits – New Dwelling Units

Year	Single-Family Houses	2-4 Dwelling Units	5+ Dwelling Units	Unknown/Other	Total Dwelling Units
2018	359	50	1147	27	1583
2017	361	33	1640	25	2059
2016	342	48	1842	15	2247
2015	299	26	1339	4	1668
2014	238	14	1707	11	1970
2013	213	14	1814	80	2121
2012	158	20	1068	16	1262
2011	134	22	409	0	565
2010	146	14	352	7	519
2009	190	12	502	2	706

Source: Building Inspection Division

State statute requires a list and map of all undeveloped parcels zoned for residential development. For this analysis, “parcels” has been interpreted as tax parcels, and City Assessor’s data has been used. An “undeveloped parcel” in this case is defined as any parcel with \$1,000 or less of assessed improvement

value. Additional analysis of the parcel data was done to remove many untaxed parcels, such as those owned by various government entities, non-profit and educational institutions, and utilities, that are, in fact, developed. Note also that the City's zoning code requires minimum lot areas and dimensions for a lot to be developable. Any future development will need to comply with all requirements, including zoning standards for lot area and dimensional requirements. As such, some "undeveloped" parcels shown on these maps may have other development constraints due to lot area considerations, dimensions, or other factors.

Because the City of Madison allows a wide variety of residential development in 31 of its 39 zoning districts, the authors of this report have provided two separate maps and lists to meet this requirement. The first map and parcel list includes those zoning districts in which residential development is the primary land use. This includes the following zoning districts:

SR-C1 (Suburban Residential - Consistent 1)	TR-V1 (Traditional Residential - Variable 1)
SR-C2 (Suburban Residential - Consistent 2)	TR-V2 (Traditional Residential - Variable 2)
SR-C3 (Suburban Residential - Consistent 3)	TR-U1 (Traditional Residential - Urban 1)
SR-V1 (Suburban Residential - Variable 1)	TR-U2 (Traditional Residential - Urban 2)
SR-V2 (Suburban Residential - Variable 2)	TR-R (Traditional Residential - Rural)
TR-C1 (Traditional Residential - Consistent 1)	TR-P (Traditional Residential - Planned)
TR-C2 (Traditional Residential - Consistent 2)	DR1 (Downtown Residential 1)
TR-C3 (Traditional Residential - Consistent 3)	DR2 (Downtown Residential 2)
TR-C4 (Traditional Residential - Consistent 4)	

Attachment A includes the required map of all undeveloped parcels zoned for residential development. Attachment B lists all undeveloped parcels zoned for residential development.

The second map and parcel list includes those zoning districts that are not intended to be primarily residential districts, but allow (typically multi-family) residential development, usually as a conditional, rather than a permitted "by-right" use. These zoning districts are primarily mixed-use, commercial, or employment-oriented. This category includes the following zoning districts:

LMX (Limited Mixed-Use)	UOR (Urban Office-Residential)
NMX (Neighborhood Mixed-Use)	UMX (Urban Mixed-Use)
TSS (Traditional Shopping Street)	TE (Traditional Employment)
MXC (Mixed-Use Center)	SE (Suburban Employment)
CC-T (Commercial Corridor - Transitional)	SEC (Suburban Employment Center)
CC (Commercial Center)	EC (Employment Campus)
DC (Downtown Core)	A (Agriculture)

Attachment C shows the required map of all undeveloped parcels zoned primarily for mixed-use or commercial development with permitted residential development. Attachment D lists all undeveloped parcels zoned primarily for commercial development with permitted residential development.

NB: Two zoning districts, Campus Institutional (CI) and Planned Development (PD), also allow residential development in certain situations. However, all CI- and PD-zoned properties have *sui generis* zoning requirements and permitted uses, and therefore vary widely from parcel to parcel. Further, per a requirement of the zoning code, parcels zoned into PD districts must

develop within certain time limits, thereby limiting the amount of PD-zoned land that remains vacant for long periods. Due to these issues, parcels within these two zoning districts have not been included in this portion of the analysis.

For reference, the only zoning districts in which residential development is not a permitted or conditional use (except for caretaker’s dwellings, which are permitted or conditional uses in all of these districts, except AP) are:

- | | |
|-------------------------|------------------|
| IL (Industrial-Limited) | CN (Conservancy) |
| IG (Industrial-Limited) | PR (Park) |
| UA (Urban Agriculture) | AP (Airport) |

Statute also requires a list and map of all undeveloped parcels suitable for, but not zoned for residential development, including a description of zoning requirements and availability of public facilities and services for each property. These include all parcels mapped on the City of Madison’s Comprehensive Plan Generalized Future Land Use Map (GFLU) as residential, mixed-use, or downtown land uses that are not already zoned as one of the districts identified above. The GFLU categories used in this analysis are:

- | | |
|------------------------------|---------------------------|
| LR (Low Residential) | CMU (Community Mixed-Use) |
| LMR (Low Residential) | RMU (Regional Mixed-Use) |
| MR (Low Residential) | DMU (Downtown Mixed-Use) |
| HR (Low Residential) | DC (Downtown Core) |
| NMU (Neighborhood Mixed-Use) | |

Attachment E maps the undeveloped parcels suitable for, but not zoned for residential development. Attachment F lists these parcels. These exhibits show that nearly every parcel in Madison that is planned for any type of residential development is within a zoning district that enables residential development. The parcels listed and displayed on the map are within the Central Urban Service Area (CUSA), which is administered by the Capitol Area Regional Planning Commission, and are conceivably within the City of Madison’s service area and thereby serviceable by the City. The parcels would, however, likely require a zoning change, and potentially other land use approvals. It is expected that areas identified for residential land uses in the Comprehensive Plan can be rezoned and developed in residential zoning districts; mixed-use land uses can be rezoned and developed in mixed-use, commercial, or employment districts; and downtown land uses can be rezoned and developed in downtown or mixed-use districts. In addition, many more parcels than displayed on this map could be suitable for redevelopment if the market warrants it.

Part 2: Analysis

Whereas the first four subparagraphs of the Housing Affordability Report statute require simple reporting of residential approvals and parcel suitability, subparagraph (e) requires an analysis of Madison's residential development regulations, such as land use controls, site improvement requirements, fees and land dedication requirements, and permit procedures. The analysis shall calculate the financial impact that each regulation has on the cost of each new subdivision. The analysis shall identify ways in which the municipality can modify its construction and development regulations, lot sizes, approval processes, and related fees in order to meet existing and forecasted housing demand and reduce the time and cost necessary to approve and develop a new residential subdivision in the municipality by 20 percent. As the primary objectives of this section are to meet housing demand and reduce the time and cost necessary for residential development, baselines for these objectives are established first.

Existing and Forecasted Housing Demand 66.10013(2)(e)1

Wisconsin's Comprehensive Planning legislation requires municipalities to provide 20-year projections for land uses in five-year increments. Madison's latest Comprehensive Plan, adopted in August 2018, did just this for residential land use based on population and household projections. Table 3 shows these projections for every five years from 2020 through 2040, starting with a 2015 base. According to these projections, Madison is projected to add approximately 2,300 residents and 1,200 households in 2015, which will gradually increase to over 3,200 residents and about 1,500 households per year by 2025.

Table 3: Population Projections 2015-2040

Year	2015	2020	2025	2030	2035	2040
Population	245,788	257,461	270,631	284,147	297,582	313,721
Households	106,827	113,167	119,885	126,274	132,900	140,269

Source: City of Madison Comprehensive Plan (2018)

As a starting point, Table 4 shows the recent change in the acres of land dedicated to generalized land uses. Despite a citywide increase of nearly 2,000 acres between 2005 and 2017, the amount of vacant land or land used for agriculture has declined by nearly 1,700 acres, meaning a large amount of land already within Madison city limits is being converted to other uses, primarily residential, commercial, and parks and open space. Land dedicated to residential use increased by 1,868 acres between 2005 to 2017, greater than all other developed uses combined. Approximately 4% of developed land areas are institutional uses, such as schools, and land needed for parks and other open spaces, such as stormwater and drainage greenways, is approximately 20%. Madison's total existing land area is approximately 25% right-of-way and other assorted public uses. The land use projections, shown in Table 5, are based on the above and a variety of other spatial assumptions. However, changes in demand, economic and financial changes, and other factors may considerably alter these projections. The generalized land demand analysis provides a framework for estimating the amount of land the City will need to accommodate growth through 2040. Table 6, which follows, provides more detailed projections regarding land use demand specifically for residential land uses. Further information regarding these projections and methodologies are available in the Comprehensive Plan.

Table 4: Land Uses in Madison (non-right-of-way)

Land Use	2005 (acres)	2017 (acres)	Change (acres)	Change (%)
Residential	13,140	15,008	1,868	+14%
Commercial	4,133	4,942	809	+20%
Industrial	4,079	4,161	82	+2%
Institutional	2,334	2,282	-52	-2%
Parks & Open Space	8,719	9,645	926	+11%
Agriculture & Vacant	7,568	5,887	-1,681	-22%

Source: City of Madison Comprehensive Plan (2018)

Table 5: Projected Land Use Demand 2015-2040 (acres)

Land Use	2015-2020	2021-2025	2026-2030	2031-2035	2036-2040	Land Demand 2015-2040
Residential Single-Family	230.1	283.9	268.8	284.4	310.0	1377.3
Residential Multi-Family	63.1	77.9	73.7	78.0	85.0	377.7
Commercial Office/Services	147.8	152.6	157.5	162.4	167.5	787.7
Commercial Retail	36.8	34.1	31.2	28.2	25.2	155.5
Industrial	0.0	0.0	0.0	0.0	0.0	0.0
Parks & Open Space	116.7	131.7	135.2	134.4	158.6	676.6
Institutional	23.8	27.2	26.7	27.5	29.9	135.0
Street ROW	154.6	176.8	173.2	178.7	194.0	877.4
Subtotal	773.0	884.2	866.2	893.7	970.2	4387.2
+50% Flexibility Margin	386.5	442.1	433.1	446.8	485.1	2193.6
Total Land Demand	1159.5	1326.2	1299.3	1340.5	1455.3	6580.9

Source: City of Madison Comprehensive Plan (2018)

Table 6: Projected Residential Land Use Demand 2015-2040

	2020	2025	2030	2035	2040
Projected Households	112,204	118,838	125,118	131,764	139,007
Numeric Change from 2015	5,377	12,011	18,291	24,937	32,180
22% Single-family (new units) ¹	1,172	2,618	3,987	5,436	7,015
Plus 1.5 % vacancy rate (total units)	1,190	2,658	4,047	5,518	7,120
Single-family Land Demand (acres) ⁴	230	514	783	1,067	1,377
Per 5-year increment	230.1	283.9	268.8	284.4	310.0
78% Multi-family (new units) ²	4,205	9,393	14,304	19,501	25,165
Plus 5 % vacancy rate (total units)	4,415	9,862	15,019	20,476	26,423
Multi-family units minus infill units ³	1,810	4,044	6,158	8,395	10,833
Multi-family Land Demand (acres) ⁵	63	141	215	293	378
Per 5-year increment	63.1	77.9	73.7	78.0	85.0
Total Residential Land Demand per 5-year increment (acres)	293.2	361.8	342.5	362.4	395

1. 22% of all new dwelling units built in Madison 2013-2016 were single-family detached dwellings

2. 78% of all new dwelling units built in Madison 2013-2016 were in multi-family buildings
3. 49% of all new multi-family units built 2007-2016 were built in infill locations or as redevelopment
4. New single-family development built 2007-2016 averaged 5.17 dwelling units per acre
5. New multi-family development built 2007-2016 average 26.68 dwelling units per acre

Source: City of Madison Comprehensive Plan (2018)

An overall issue for Madison, beyond a shortage of affordable housing, is a general housing shortage. If enough housing units are not created to meet the needs of a growing population, demand for housing outstrips supply and forces prices higher across the city and across price points and unit types. Table 7 below shows the units needed to be added each year just to keep up with current and projected growth, assuming static growth (1.73% households per year) and a 5% rental vacancy rate.

Table 7: Projected Number of Units Needed to Add Each Year

Year	2018	2019	2020	2021	2022	2023	2024	2025
Total Units Needed	1,938	1,971	2,006	2,040	2,076	2,112	2,148	2,186
Ownership Units ¹	892	907	923	939	955	972	988	1,006
Rental Units ¹	1,046	1,064	1,083	1,102	1,121	1,140	1,160	1,180
Ownership Units ²	347	353	359	365	372	378	385	391
Rental Units ²	1,591	1,619	1,647	1,675	1,704	1,734	1,764	1,794

1. Maintaining current overall rental/owner balance
2. Continuing recent construction rental/owner balance

Source: Community Development Division

Parcel creation is necessary to provide developable sites to accommodate new housing development. Table 8 shows parcel creation in Madison via plats and certified survey maps. While parcel creation fluctuates from year to year, recent totals are much higher than the years of 2007-2009, when fewer than 200 new parcels were created each year. Parcel creation is only now reaching the levels of the decade of 1997-2006, when 900 parcels were created annually on average.

Table 8: Parcel Creation

Year	2013	2014	2015	2016	2017	2018
Parcels Created	184	958	316	470	650	1290

Source: 2013-2015 Capital Area Regional Planning Commission, 2016-2017 Planning Division

Trends in the price of land and the amount, intensity, and density of existing land uses are among the major drivers determining how land is used in Madison. The following tables and discussions provide an explanation of land price, development, intensity, and density trends. Table 9 shows that between 2008, at the beginning of the recession, and 2018, Madison has physically expanded approximately 6.2 square miles through attachment and annexation. During the same time, equalized land value within the city has increased from \$113,160 to \$132,109 per acre after several years of declines. Land values increased 2.5 times faster than the rate of inflation between 2014 and 2018.

Table 9: Equalized Madison Land Values

Year	Land Area (sq mi)	Equalized Value (land only)	Value per Acre
2018	80.9	\$6,840,096,100	\$132,109
2016	80.0	\$6,017,511,950	\$117,485
2014	78.5	\$5,699,050,800	\$113,504
2012	75.2	\$5,544,386,800	\$115,271
2010	75.0	\$4,978,806,200	\$103,779
2008	74.7	\$5,410,955,000	\$113,160

Source: Planning Division, Wisconsin DOR

Meeting Housing Needs – Affordability

An important aspect of the City’s ability to meet existing and future housing needs is the ability to meet the needs of all household types and income levels. The City of Madison *Biennial Housing Report*, published in 2016, is an analysis of the city’s entire housing market with a particular emphasis on the affordability of housing and breadth of housing options. Other reports, such as the Analysis of Impediments to Fair Housing Choice (2019), prepared by the City of Madison Community Development Division, and the Dane County Housing Needs Assessment (2015, updated 2019), prepared for the Dane County Housing Initiative, provide further analysis of the supply and access to affordable housing in Madison and Dane County, and were used to inform this report.

According to the 2019 Analysis of Impediments to Fair Housing Choice report, and based on the 2016 US Census American Community Survey and 2010-2014 HUD CHAS data, the median household income in Madison was \$56,464. 16.9% of individuals and 8.2% of families were below the poverty level.

The US Department of Housing and Urban Development issues annual income levels that are used by municipalities and other local governments for affordable housing programs. Most affordable housing projects funded by the City of Madison or other public sources limit residence in these units to households below these thresholds. The most recent income limits summary for Dane County is shown in Table 10.

Table 10: FY 2017 Income Limits Summary

Median Income: \$85,200	Persons in Family							
	1	2	3	4	5	6	7	8
Low Income (80%)	47,600	54,400	61,200	68,000	73,450	78,900	84,350	89,800
Very Low Income (50%)	29,850	34,100	38,350	42,600	46,050	49,450	52,850	56,250
Extremely Low Income (30%)	17,900	20,450	23,000	25,550	28,780	32,960	37,140	41,320

Source: US Department of Housing and Urban Development

The mismatch between unit prices and households’ ability to pay leads to housing cost burden. It is generally preferable for households to spend no more than 30% of the household income on housing costs. Housing cost burden is defined as a situation in which a household expends more than 30% of its household income on housing costs. Households experiencing extreme housing cost burden spend more than half of household income on housing. According to the Analysis of Impediments to Fair Housing Choice’s data sources, housing cost burden was experienced by 27.4% of homeowners and 54.6% of renters in Madison. Table 11 breaks down the households in Madison experiencing housing cost burdens by income level. The table displays the number of households experiencing no cost burden (less

than 30% of household income contributed to housing costs), households with housing cost burden (30% to 50% of income going to housing), and households with extreme housing cost burdens (more than 50% of income going to housing). The majority of both renters and owners with annual incomes less than \$35,000 experience some degree of housing cost burden. Households in higher income bands are not immune to housing cost burden: 30% percent of homeowners and 15% renters with annual incomes of \$50,000 to \$75,000 experience housing cost burdens.

Table 11: Housing Cost Burdens by Income

	Rental Count	Rental %	Owner Count	Owner %
<i>Total</i>	56,500	100.0%	51,390	100.0%
<i>Less than \$10,000:</i>	7,460	13.2%	776	1.5%
Less than 30.0 percent	188	2.5%	17	2.2%
30.0 to 49.9 percent	218	2.9%	2	0.3%
50.0 percent or more	5,514	73.9%	643	82.9%
Not computed	1,540	20.6%	114	14.7%
<i>\$10,000 to \$19,999:</i>	7,535	13.3%	1,703	3.3%
Less than 30.0 percent	488	6.5%	106	6.2%
30.0 to 49.9 percent	993	13.2%	557	32.7%
50.0 percent or more	5,879	78.0%	1,040	61.1%
Not computed	175	2.3%	0	0.0%
<i>\$20,000 to \$34,999:</i>	11,477	20.3%	3,101	6.0%
Less than 30.0 percent	1,882	16.4%	1,010	32.6%
30.0 to 49.9 percent	6,265	54.6%	1,188	38.3%
50.0 percent or more	5,235	45.6%	903	29.1%
Not computed	95	0.8%	0	0.0%
<i>\$35,000 to \$49,999:</i>	9,069	16.1%	4,895	9.5%
Less than 30.0 percent	4,851	53.5%	2,570	52.5%
30.0 to 49.9 percent	3,286	36.2%	1,827	37.3%
50.0 percent or more	807	8.9%	498	10.2%
Not computed	125	1.4%	0	0.0%
<i>\$50,000 to \$74,999:</i>	10,028	17.7%	9,572	18.6%
Less than 30.0 percent	8,437	84.1%	6,666	69.6%
30.0 to 49.9 percent	1,408	14.0%	2,723	28.4%
50.0 percent or more	94	0.9%	183	1.9%
Not computed	89	0.9%	0	0.0%
<i>\$75,000 to \$99,999:</i>	5,424	9.6%	8,739	17.0%
Less than 30.0 percent	5,125	94.5%	7,817	89.4%
30.0 to 49.9 percent	245	4.5%	857	9.8%
50.0 percent or more	12	0.2%	65	0.7%
Not computed	42	0.8%	0	0.0%
<i>\$100,000 or more:</i>	5,507	9.7%	22,604	44.0%
Less than 30.0 percent	5,324	96.7%	22,156	98.0%
30.0 to 49.9 percent	112	2.0%	406	1.8%
50.0 percent or more	16	0.3%	42	0.2%
Not computed	55	1.0%	0	0.0%

Source: American Community Survey B25074 and B25095

Madison exhibits an unbalanced relationship between the number of households in each income bracket and the number of housing units that area available. There are shortages of very affordable

rental units (<\$500 gross rent) when compared to the number of households that can afford only those rents without being cost burdened. The cumulative rental stock only equals the demand for affordable stock until when all units with rents of up to \$900 are included. There is a similar housing mismatch for ownership housing at the most affordable levels. An additional issue results from households in higher income brackets that are able to choose and occupy “downmarket” housing that is more affordable to them, thereby occupying housing that could otherwise be occupied by households making less and unable to afford other housing without becoming cost burdened. It is assumed that many upper income households own or rent units more affordable to them that are in turn removed from the available stock for households requiring more affordable units. Note that there may be additional demand if certain households wish to move from one occupancy type to another. For instance, there may be additional demand for affordable owner-occupied housing, but renting households cannot move into that market, either because they cannot afford it, or there is not enough supply.

Part 3: Analysis of Residential Development Regulations 66.10013(e)

State statute requires that this report also analyze residential development regulations in Madison, including land use controls, site improvement requirements, fees and land dedication requirements, and permit procedures. It requires that the report further analyze the financial impact that these development regulations have on the cost of each new subdivision. The statute requires the report include calculations regarding the “financial impact that each regulation has on the cost of each new subdivision.” These costs could include, but are not limited to, the following: engineering scopes and estimates, architecture costs, land costs and holding costs, dedications and fees, and miscellaneous permitting costs.

The author of this report believes that all information required by the statute, and available to the City, is provided in the report. However, we note that land use approvals, whether discretionary or permitted uses, are not based on project costs or financing. Developments that are not directly subsidized by the City of Madison do not provide financial information other than an estimated project cost to establish building permit costs, which occurs very late in the review and approval process. Pro formas and other financial information are not required by or provided to the City. As such, baseline housing development financial information is difficult to identify. Further, while the analysis required by §66.10013(2)(e)2 regards reduction in the time and cost necessary to approve and develop a new residential subdivision, single-family home construction, the vast majority of which has occurred in new subdivisions, has accounted for only 16.6% of all new housing construction in Madison in the past decade. On the other hand, infill multi-family development constitutes a large portion of housing development, and the vast majority of new affordable housing in Madison.

Creating new platted lots in the City of Madison requires review by the Plan Commission and approval by the Common Council, and City of Madison ordinances, policies, and procedures follow Wisconsin State Statutes Chapter 236 regarding platting lands and recording plats. State law requires that plat approving authorities take action on preliminary and final plats within 90 and 60 days, respectively, unless the time is extended by agreement with the subdivider. After Common Council approval, the time taken to record plats varies greatly depending on a number of circumstances, nearly all of which are dependent on the subdivider; in recent years, the time between approval and recording of individual plats varied from less than three months to more than ten months.

Development of single-family homes on platted lots in Madison is generally free from restrictions other than general zoning and building permitting typical to nearly all Wisconsin communities. Zoning requirements in residential districts include site design requirements typical of most zoning codes, including minimum lot areas and setbacks, and maximum heights and lot coverages, but Madison’s requirements are typically less restrictive than other municipalities in Dane County. While the City of Madison includes building design standards for downtown, commercial, and mixed-use zoning districts, it has comparatively few standards for residential zoning districts. The City of Madison enforces almost no specific building or architectural requirements for single-family homes or small multi-family buildings beyond typical international and Wisconsin building code requirements consistent with most municipalities. Design requirements are (1) front door orientation toward the street, (2) street-facing garage door placement at least two feet behind the plane of the forwardmost façade element of a house, and (3) a limitation of street-facing garages to less than 50% of the total width of the front façade of a house. In some municipalities, zoning administrators or building inspectors provide architectural control over single- and two-family dwelling units, and larger developments are reviewed by

architectural review commissions. Other communities have design-related requirements for certain residential zoning districts or require staff or Plan Commission design review for developments with more than two units. Historic districts and planned development zoning districts in Madison are subject to additional architectural and design regulations, similar to those found in many other municipalities.

The fees charged to developers and builders of housing in Madison vary widely depending on the housing structure type and the point in the development process a developer or builder is involved in. Fees for land use review are required for many development types. The Parks Division charges a park infrastructure impact fee for all housing units, as well as a requiring either park land dedications or a park land impact fee (a fee in lieu of dedication) for housing developments. The Engineering Division administers fees for erosion control, stormwater management, and water and sewer utility work. Driveways, traffic impacts, and traffic infrastructure changes may also require fees in certain situations. Some developments are assessed for the planting of street trees in the tree terraces adjacent to development site. A variety of building permitting and inspection fees are administered by the Building Inspection Division. Table 12 below summarizes the City of Madison fees applicable to residential development and construction. Please refer to the [City of Madison CY2018 Housing Fee Report](#) for more detailed fee information.

Table 12: City of Madison Fee Summary (2018)

Project Type	Dwelling Units	Total Fees Collected	Permits Issued / Fees Collected	Fee Amount per Permit	Fee Amount per Dwelling Unit
New Construction	1583	\$6,259,303.51	15,247	\$410.52	\$3,954.08
Remodel/ Renovation	4526	\$2,402,039.95	10,422	\$230.48	\$1,517.40

Source: City of Madison New Housing Fee Report 2018

Part 4: Strategies to Lower Costs of Housing Development 66.10013(e)(2)

State statute requires this report to identify ways in which Madison can modify construction and development regulations, lot sizes, approval processes, and development-related fees to reduce the time and cost necessary to approve and develop a new residential subdivision in the municipality by 20 percent. Table 13 identifies strategy categories and indicates how each can reduce the time required and cost of residential development. No one specific strategy or action can be guaranteed to account for the time and cost reduction, but a combination of methods could help Madison meet existing and forecasted housing demand and reduce time and costs necessary to approve and develop a new residential subdivision by 20 percent. Each strategy is described in more detail in the following sections.

Table 13: Analysis of Time and Cost Reduction Strategies

Strategy Category	Construction/ Development Regulations	Lot Sizes	Approval Processes	Related Fees
Reduce Minimum Lot Areas		X		
Limit Architectural Requirement	X		X	
Establish More By-Right Development	X		X	X
Streamline Permitting Processes	X		X	
Convert to Electronic Plan Review			X	
Eliminate or Minimize Off-Street Parking Requirements	X	X	X	
Enact High-Density and Multi-Family Zoning	X	X		
Permit Accessory Dwelling Units	X		X	X
Financial Assistance				X
Reduce Fees for Low-Cost Housing				X
Enhance Housing Committees			X	
Land Banking			X	X
Other Public Funding Strategies			X	X
Repeal or Reverse State Pre-emptions Limiting Ability to Provide Affordable Housing			X	X

Strategy 1 - Reduce Minimum Lot Areas

Land is a significant contributor to the cost of housing. As seen in Table 7 of this report, the 2018 equalized value of land in Madison was approximately \$132,000 per acre on average. The equalized value for residential land only was approximately \$300,000 per acre, while the average assessed land value for residential land developed with new construction between 2010-2018 was \$429,000 per acre. The average assessed value for all vacant land (lands with no taxable improvement value) in Madison is \$39,000, and agriculturally zoned land within city boundaries is assessed at \$8,000 per acre on average. The market value of vacant or agriculture land can change dramatically depending on plan recommendations, changes to zoning, adjacency to existing development, and proximity to roads or utilities. A review of 60 residential lots listed for sale on Zillow.com within the City of Madison in August 2019 averaged \$444,000 per acre; the least expensive lot was listed for more than \$100,000 per acre, and several lots exceeded \$800,000 per acre.

Because of the impact of land costs on the total cost to develop and sell, the amount of land required to develop housing can have an outsized impact on the cost. Table 14 compares the minimum lot area per dwelling unit required by the zoning codes of various municipalities in Dane County. The City of Madison enables denser development than all other communities reviewed, often by a considerable margin.

Table 14: Comparison of Dwelling Lot Minimum Areas

Municipality	2010-2018 Population Growth Change	Minimum Lot Area per DU (SF)*	Minimum Lot Area per DU (MF)
Madison	19,337	3,000	500
Fitchburg	3,056	7,200	2,000
Middleton	3,030	7,200	3,000
Oregon	847	4,000	5,445
Sun Prairie	4,602	7,200	1,400
Verona	1,765	6,000	3,600
Waunakee	1,578	6,000	1,600+

* Single-family detached houses allowed as either permitted or conditional use in residential zoning districts; not including manufactured home parks; no institutional or community living arrangements
 +First unit is 4,000 SF, each additional 1-bedroom is 1000 SF, 2000 SF for 2-bed, 3000 SF for 3-bed, 8000 SF minimum lot size

Strategy 2 - Limit Architectural Requirements

The City of Madison enforces almost no specific architectural requirements for single-family homes or small multi-family buildings beyond basic building forms and typical building code requirements consistent with other municipalities in Wisconsin. The limited requirements for one- and two-family house design regard orientation of the front door and orientation and width of street-facing garages. The City of Madison does not review exterior materials or architectural style for permitted-use single-family and small multi-family buildings. As such, it cannot further reduce or streamline review in this regard.

Strategy 3 - Establish More By-Right Development

When the Madison Zoning Code was completely rewritten in 2012, it allowed a wider variety of development to occur in conventional zoning districts, but not much more “by-right” development. Nearly every mixed-use building or significant multi-family residential development approved before 2012 required a zoning change to Planned Development zoning, which was negotiated on a case-by-case basis and reviewed by the Urban Design Commission, Plan Commission, and approved by the Common Council. Under the new zoning code, a majority of such developments can be approved in conventional zoning districts, but “by-right” multi-family residential development is limited by thresholds such as height, number of dwelling units, or building size, that trigger conditional use approval by the Plan Commission. The zoning code has many thresholds for conditional uses, meaning that most development proposals involve discretionary review with opportunities for the Plan Commission to ensure that relevant standards are met and any appropriate conditions of approval placed on them. However, conditional use approval by the Plan Commission is a shorter and simpler process than a zoning change, which must also be approved by the Common Council.

By allowing more “by-right” development, it is possible time and direct costs (holding costs for land, costs for consultant time at meetings) and risks (uncertainty regarding timing of interest rates, construction costs, and whether and under what conditions a proposal will be approved) inherent to the

approval process could be reduced. However, by-right development may create adverse impacts on sensitive neighborhoods and populations, potentially impacting existing affordable housing, as it would occur absent input by residents, neighborhood associations, City staff, and the Plan Commission.

Single-family homes are permitted by-right in most situations, though new plats creating lots for single-family houses must be approved by the Common Council in accordance with State statute.

A specific type of housing development that could be targeted for additional by-right construction is the “missing middle.” Missing middle housing is a range of housing types scaled between single-family detached houses and larger apartment buildings, and includes duplexes, triplexes, four-units, attached rowhouses, and cottage clusters. Missing middle housing can be compatible in scale with most single-family residential areas, and can help meet ever-growing demand.

The City of Madison Plan Commission is scheduled to review modifications to the Zoning Code in 2020, and may consider some of the suggestions of this strategy. Upon further consideration by the Plan Commission, Common Council, and other stakeholders, strategies and actions such as the following could be further considered by the City of Madison to establish more “by-right” development to reduce the time and costs necessary to approve and develop new residential subdivisions:

- Adjust thresholds (number of dwelling units, building size, height, etc.) between permitted and conditional uses.
- Adjust the requirement for Plan Commission approval of the demolition of all existing buildings.
- Explore making the demolition of single-family houses to build a new single-family house or another permitted use a staff-level site plan approval.
- Adjust the zoning code as necessary to maximize potential for permitted context-sensitive density increases in residential and mixed-use districts by right by supporting “missing middle” housing types.
- Explore modification to City ordinance to eliminate the conditional use requirement for small (two- to four-unit) multi-family structures within close proximity of one another.
- Explore additions to the zoning code, such as maximum height maps to increase predictability and better ensure protection of the public interest.

Strategy 4 - Streamline Permitting Processes

By streamlining permitting processes and shortening timelines, the direct costs and risks of the approval process for development that requires discretionary review could be reduced, resulting in a faster and less expensive pathway for residential development. Without accounting for initial due diligence and planning by developers prior to approaching the City or the time it takes to actually construct a building, there are essentially three stages to the land use approval process: pre-application, formal review, and post-approval/permitting. These three stages can vary between 4 and 18 months for larger developments – a timeline heavily dependent on project complexity, the types of approvals sought, and the development team involved. The first two stages of the land use approval process apply only to proposals involving discretionary approvals. “By-right” development, which includes nearly all single-family homes, involves only the third stage—a much shorter process. An expansion of “by-right” residential development would shorten the approval process for some developments.

Pre-Application – The pre-application stage requires written notice to the area Alder and any registered neighborhood or business association (unless waived by the Alder) 30 days prior to formal application,

and usually involves one or more meetings with staff and neighborhood groups for input as the proposal evolves to a detailed submittal to the City. Meetings with neighborhood groups are not required, but are expected by many Madison residents and Alders for larger developments. Developments that go through this process are more likely to be approved than those that forego this process. The timeline for the pre-application stage can vary from a few weeks to several months based on project scale and complexity, level of interest by neighbors, expectations and procedures of a particular Alder or neighborhood association, the developer’s urgency, and the design stage at which stakeholders are approached.

Formal Review –The length of the formal review process for land use approvals (rezoning, conditional uses, demolition, and land divisions) is already optimized for the need to provide statute-required public notices, review by City agencies, preparation of staff reports for commissions, and distribution of reports to commissioners and applicants. Depending on the type of approvals requested, most proposals are reviewed within 6-11 weeks of the formal submittal. Proposals inconsistent with adopted plans, those missing important information, or those changed significantly by the applicant after submittal likely involve longer formal review processes, but these delays are caused by and controllable by the applicant. Land Use Application materials have very recently been updated to include more specific instructions for applicants to minimize changes and missing information that result in delays and extra costs during the formal review process.

Applications for conditional uses and demolition permits are the most common discretionary approvals, accounting for nearly 60% of all applications reviewed in 2018. The median review time for these approvals was 47 days: only five percent of these reviews took more than 61 days from submittal to Plan Commission approval. Other review types took more time, with preliminary plats usually taking the most time, a median time of 101 days. Table 15 shows the typical review period for the most common types of review.

Table 15: Review Period by Application Type

Application Type	Time Frame	Median (days)
Conditional Use or Demolition Permit (no UDC)	Submittal to Plan Commission	47
Conditional Use or Demolition Permit (w/ UDC)	Submittal to Plan Commission	61
Zoning Map Amendment	Submittal to Common Council	74
Certified Survey Map	Submittal to Common Council	61
Preliminary Plat (separate)	Submittal to Common Council	101
Final Plat (separate)	Submittal to Common Council	59
Preliminary & Final Plat (together)	Submittal to Common Council	69

Source: Planning Division

Post-Approval/ Permitting – Following any discretionary land use approvals, the procedure to obtain building permits is essentially the same as that for “by-right” permitted uses. The variation in timelines for this third stage is dictated by development teams: it can vary greatly based on the amount of work still to be done by the development team and the level of diligence to address all ordinance requirements and conditions of approval. Often, developers try to minimize risk up front by obtaining formal land use approvals before purchasing property, securing financing, and/or investing in final design and engineering work. These items can take weeks or even several months to accomplish before final materials are submitted for administrative review.

City of Madison development review planning staff are currently investigating best practices from peer and surrounding communities to better address some of these issues. Additional best practices strategies may be added to this list or explored by the City at a later date.

Upon further consideration by the Plan Commission, Common Council, and other stakeholders, strategies and actions such as the following could be further considered by the City of Madison to reduce the time and costs necessary to approve and develop new residential subdivisions:

- Explore expanding the list of “by-right” developments (as discussed above).
- Work with Alderpersons to establish clear policies for neighborhood meetings.
- Continue to abide by statutorily-mandated CSM and Plat review timelines.
- Review the length of the discretionary review pre-notification period.
- Continue to further clarify the requirements of application materials.
- Encourage pre-application and application submittal meetings between developers/applicants and City staff to avoid delays further along in the review process.
- Encourage post-approval meetings with development teams to clarify the steps between approval and the issuance of permits.

Strategy 5 - Convert to Electronic Plan Review

Most of the materials use in discretionary land use reviews by the City, as well as for many permits are required to be submitted in paper form, often requiring many copies. Going paperless and converting to all-electronic application and permitting processes would reduce printing and copying costs for applicants and allow instantaneous distribution of plans to necessary parties. Electronic review would also provide more time for reviewers, more timely comments, better ability to respond to applicants, and fewer and shorter delays. However, removing the option for paper applications and review may inhibit some applicants without access to the necessary software or applicants resistant to non-paper options.

Upon further consideration by the Plan Commission, Common Council, and other stakeholders, strategies and actions such as the following could be further considered by the City of Madison to reduce the time and costs necessary to approve and develop new residential subdivisions:

- Explore options related to converting application, review, and permitting activities from paper to electronic.

Strategy 6 - Eliminate or Minimize Off-Street Parking Requirements

Parking can be a major cost of development. Design and building costs for structured parking can easily exceed \$20,000 per parking stall, and underground parking can cost up to 50% more. Surface parking typically costs about \$3,000 per parking stall to design and build, but has much higher land costs per stall than structure parking. While parking is an expensive aspect of mixed-use and multi-family development, flexible mechanisms in the Madison’s zoning code reduce the impacts of off-street parking requirements on redevelopment. Of note, parking requirements have been eliminated for many development types in most commercial and mixed-use zoning districts, and the code allows developers to seek reductions to parking requirements where they do exist. However, the market has more influence on parking ratios than City of Madison code requirements. With the exception of a few downtown and UW Campus-area developments and some affordable housing developments with low parking ratios, it is currently typical for developers to propose a minimum of at least one parking stall

per dwelling unit, and they often propose much more. Parking is also commonly a primary interest of neighbors, neighborhood groups, and nearby businesses due to real or perceived impacts that inadequate parking may have on public streets.

The City of Madison zoning code includes a Transit-Oriented Development Overlay District, a special district that reduces or eliminates off-street parking requirements altogether in areas well served by transit. This district has not yet been applied to any locations, but it may be applied as the City's proposed Bus Rapid Transit system is established.

Upon further consideration by the Plan Commission, Common Council, and other stakeholders, strategies and actions such as the following could be further considered by the City of Madison to reduce the time and costs necessary to approve and develop new residential subdivisions:

- Further reduce or eliminate parking requirements for multi-family residential development, and allow the market more control over the off-street parking provided in each development.
- Consider lowering the maximum parking ratio for multi-family residential development.
- Consider prohibiting parking (whether surface parking or all parking) in certain central areas for certain project types.
- Utilize the Transit-Oriented Development Overlay District, as a way to eliminate off-street parking requirements altogether in areas well served by transit.

Strategy 7 - Enact High-Density and Multi-Family Zoning

Madison has a variety of zoning districts that allow for high-density residential development, which enables the production of more affordable housing through economies of scale and more efficient use of land. Currently, much of the new multi-family residential development (and a great deal of all housing citywide) is proposed, approved, and constructed Downtown or in mixed-use zoning districts, where there are few, if any, formal maximum densities in the zoning code. Most mixed-use districts allow purely residential buildings on only a very limited basis and at relatively low densities, but allow greater densities with the inclusion of commercial space, so there is a very strong incentive or requirement for a commercial first floor. Downtown, maximum height limits serve to indirectly limit density (heights are restricted within one mile of the State Capitol to preserve the Capitol view throughout the City). Outside of Downtown, all purely residential zoning districts and mixed-use districts allowing purely residential buildings include direct density limitations in the form of a minimum lot area per dwelling unit. Usable open space requirements also indirectly impact the allowable density. Additionally, recommendations in adopted plans often also recommend densities lower than what may be mathematically possible within a zoning district. Madison's updated Comprehensive Plan has increased the residential density ranges on the Future Land Use Map based on trends in recently approved development.

Table 16: Districts Outside of Downtown Allowing Multi-family Residential Buildings

Zoning District	Minimum Lot Area per DU (for purely residential buildings)	Maximum Density (DU/acre)	Usable Open Space per DU	Maximum # Units
TR-C4	2000	21	750	3
TR-V1, SR-V1	2000	21	500	4
TR-V2, SR-V2	2000	21	500	No upper limit
TR-U1	1000	43	320	
TR-U2	500	86	140	
CC-T and CC	750	58	160-320, based on # of bedrooms	
TSS	500	86	40	
TE	2000	21	20 (per bedroom)	
SE	2000	21	400	
EC	2000	21	500	

Upon further consideration by the Plan Commission, Common Council, and other stakeholders, strategies and actions such as the following could be further considered by the City of Madison to reduce the time and costs necessary to approve and develop new residential subdivisions:

- Increase the allowable density for purely residential buildings in mixed-use zoning districts.
- Increase the allowable residential density for small multi-family buildings in residential districts.
- Create a new high-intensity district that would allow for high-density residential or mixed-use buildings for application outside of the Downtown area.
- Explore alterations of usable open space requirements, or provide case-by-case consideration of usable open space when projects require discretionary review, to be reviewed relative to factors such as unit mix, proximity to public open spaces, and quality of open space design.
- Explore the more widespread replacement of density maximums with building height maximums.
- Adjust zoning regulations to maximize the potential for context-sensitive density increases.
- Explore zoning and density planning through a public engagement processes within aldermanic districts to select specific areas or parcels for upzoning and promotion for higher-density development.
- Proactively rezone areas to be consistent with neighborhood plans, neighborhood development plans, and special area plans.

Strategy 8 - Permit Accessory Dwelling Units

Accessory dwelling units (ADUs), sometimes called a “granny flat” or “mother-in-law suite” provide affordable housing while having the potential to generate income for the homeowner. Since 2013, ADUs have been allowable as a conditional use on all properties in Madison with a single-family home, with the stipulation that the property owner must live on-site in either dwelling. The allowance of ADUs “by-right” could be explored, but this may not result in a significant increase of ADUs in the foreseeable future due to the high cost of construction of these units (which are more akin to constructing an entirely new dwelling unit than remodeling a room) and the difficulty of securing financing.

Upon further consideration by the Plan Commission, Common Council, and other stakeholders, strategies and actions such as the following could be further considered by the City of Madison to reduce the time and costs necessary to approve and develop new residential subdivisions:

- Develop pre-approved “off-the-shelf” ADU building plans that reduce design costs and uncertainty.
- Review and adjust zoning ordinance to allow interior ADU (e.g. basement or attic) conversion by right in all residential districts.
- Review and adjust zoning ordinance to allow detached ADU types as a permitted use in some residential districts.

Strategy 9 - Financial Assistance

The City of Madison has used Tax Incremental Financing (TIF) to help catalyze a variety of (re)development, including as a tool to actively encourage affordable housing development. The current City of Madison TIF policy takes housing affordability into account when calculating the level of potential financial assistance. More directly, the City of Madison Affordable Housing Fund was established to direct funds from general obligation debt and closing TIF districts towards housing developments seeking WHEDA Section 42 tax credits and making a long-term commitment to retain certain income restrictions on a high proportion of units.

Upon further consideration by the Plan Commission, Common Council, and other stakeholders, strategies and actions such as the following could be further considered by the City of Madison.

- Reconfigure application of Tax Incremental Financing to actively encourage and support affordable housing development.
- Continue to plan for Tax Incremental Financing District closure to supply revenue to the City of Madison Affordable Housing Fund

Strategy 10 - Reduce Fees for Low-Cost Housing

Madison could explore opportunities to expand the types of housing that qualify as “low cost housing” and that are exempted from certain impact fees under Wis. Stat. § 66.0617(7) and MGO Sec. 20.08, or expand the types of fees that are eligible for this exemption. A low-cost housing exemption from park impact fees has already been established for housing units with a 30-year income restriction for families at 60% of the area median income. This has directly reduced the per-unit costs of developing these units.

Similarly, because state, county, and local sales taxes add to the cost of building materials, exempting building materials for workforce housing from sales taxes would lower the construction costs for such housing. This would require working in concert with other levels of government—particularly the State of Wisconsin.

Upon further consideration by the Plan Commission, Common Council, and other stakeholders, strategies and actions such as the following could be further considered by the City of Madison to reduce the time and costs necessary to approve and develop new residential subdivisions:

- Explore opportunities to reduce the development costs of low-cost housing, similar to the existing low-cost housing exemption from park impact fees.

Strategy 11 - Enhance Housing Committees

Madison currently has several housing-related committees, including the Housing Strategy Committee, the Community Development Authority (and the CDA Housing Operations Subcommittee), and the Landlord and Tenant Issues Committee, to review issues of affordable housing supply and demand and recommend additional policies or strategies for housing development. Staff from several agencies involved in affordable housing also serve on a Housing Staff Team. These committees can work to more strategically allocate resources and work to enhance opportunities for the creation of affordable housing in Madison. In addition, Dane County also has committees and staff engaged in similar housing policy reviews.

Upon further consideration by the Plan Commission, Common Council, and other stakeholders, strategies and actions such as the following could be further considered by the City of Madison to reduce the time and costs necessary to approve and develop new residential subdivisions:

- Coordinate the activities of City and County housing-related committees to maximize effectiveness and eliminate redundancies.

Strategy 12 - Land Banking

Land banking is a strategy to acquire, hold, manage, and develop properties such as vacant lots, abandoned buildings, or foreclosures, and transition them to productive uses, including affordable housing development. The City or a related authority could buy and hold land, selling it to developers via a request for proposal for residential development. Land banking has been used successfully by the City to encourage redevelopment of the Capitol East District and other areas, and gives the City the ability to require the inclusion of affordable housing options in development.

Upon further consideration by the Plan Commission, Common Council, and other stakeholders, strategies and actions such as the following could be further considered by the City of Madison to reduce the time and costs necessary to approve and develop new residential subdivisions:

- Establish and fund a City-run land-banking program to hold and distribute land for affordable housing development
- Explore establishing landbanking partnerships with other government entities and non-government organization partners to encourage additional affordable housing development.

Strategy 13 - Other Public Funding Strategies

Municipal financial tools to encourage affordable housing development are often limited, and often amount to efforts to provide “gap” funding or special project funding in order to leverage and secure additional investments from county sources (CDBG/HOME), housing authorities (CDA), state sources (WHEDA), and national or federal sources (Fannie Mae, Freddie Mac, Federal Home Loan Bank, HUD, etc.).

Madison utilizes general purpose revenues and general obligation debt to fund affordable housing programs and projects, particularly the Affordable Housing Fund, used to directly assist affordable housing projects to leverage tax credits and other funding mechanisms. While the use of general revenues and debt allows flexibility and creativity, affordable housing must compete with many other needs for limited funding.

Municipal funds can and have been used for providing low-interest or no-interest loans to affordable housing developers, low-interest or no-interest loans to non-profits for land acquisition and remediation

costs, infrastructure and site remediation costs (intersections, water/sewer, etc.), down-payment assistance programs, gap financing for (low income housing tax credit projects, on-site supportive social or health services, job training assistance, and direct rental subsidies. Statewide resources for Down Payment Assistance Programs (DPAP) through WHEDA and the Federal Home Loan Bank of Chicago (FHLBC) are available and Madison could use its programs to leverage and maximize these sources.

Upon further consideration by the Plan Commission, Common Council, and other stakeholders, strategies and actions such as the following could be further considered by the City of Madison to reduce the time and costs necessary to approve and develop new residential subdivisions:

- Provide low- or no-interest loans to non-profit affordable housing developers for various development costs.
- Fund a down payment assistance program to improve access to affordable owner-occupied housing.
- Create a first-time homebuyer savings account program to improve access to affordable owner-occupied housing.

Strategy 14 - Pursue the Repeal of State Law Pre-emptions Limiting the City's Ability to Provide Affordable Housing

In analyzing methods for Madison to make housing development more affordable, and housing access easier and more affordable to residents, it must be acknowledged that the City of Madison's ability to influence housing affordability is limited due to State law limitations and preemptions. As a City, Madison continues to directly support affordable housing through subsidization. While critical, this effort can only impact a fraction of households and new residential units. The City of Madison could advocate for increased local control of housing policies including the repeal of specific preemption of municipal authority (such as the existing prohibitions of rent control and inclusionary zoning).

Requiring a percentage of housing units in a development be reserved as "affordable" units would ensure a supply of affordable housing opportunities spread throughout the community. The City of Madison's Inclusionary Zoning Ordinance was in effect from 2006 to 2009, when it was eliminated as the courts deemed it a form of rent control, which is prohibited by Wisconsin statute. The City of Madison is currently limited to incentivizing affordable housing rather than requiring it.

Ordinances could be created to allow for greater heights, densities, or general development intensities when affordable housing is included in a proposal could generate additional affordable housing opportunities. However, Wisconsin statutes prohibit the use of density bonuses for affordable housing or for zoning decisions made based on the condition that residential units remain affordable, as the State sees it as a form of rent control.

Upon further consideration by the Plan Commission, Common Council, and other stakeholders, strategies and actions such as the following could be further considered by the City of Madison to reduce the time and costs necessary to approve and develop new residential subdivisions:

- Work with other municipalities, developers, State legislators and the Governor to eliminate certain municipal preemption statutes that restrict the City's authority to require or incentivize affordable housing so that the City may:
 - Re-enact inclusionary zoning to promote development of affordable housing.
 - Provide density bonuses for affordable housing.

Conclusion

This section has suggested over 40 methods in 14 topic areas in which the City of Madison can address the requirements of the statute regarding the time and cost necessary to approve and develop new residential subdivisions and housing. There is not a single specific strategy or action that can be guaranteed to account for a 20 percent time and cost reduction, but a combination of methods discussed herein account for such a reduction. Certain factors, such as the City of Madison's small minimum lot area compared to surrounding municipalities, limited architectural requirements, adjustment of conditional use thresholds, conversion to electronic plan review, and land banking could, together, have an outsized impact on the cost and time required to develop housing in Madison. Based on all the factors above, the City of Madison could, by making some of these changes, meet existing and forecasted housing demand and reduce the time and costs necessary to approve and develop new residential subdivisions and housing.

Appendix A - Undeveloped Properties

● Undeveloped Properties Residential Zoning Districts

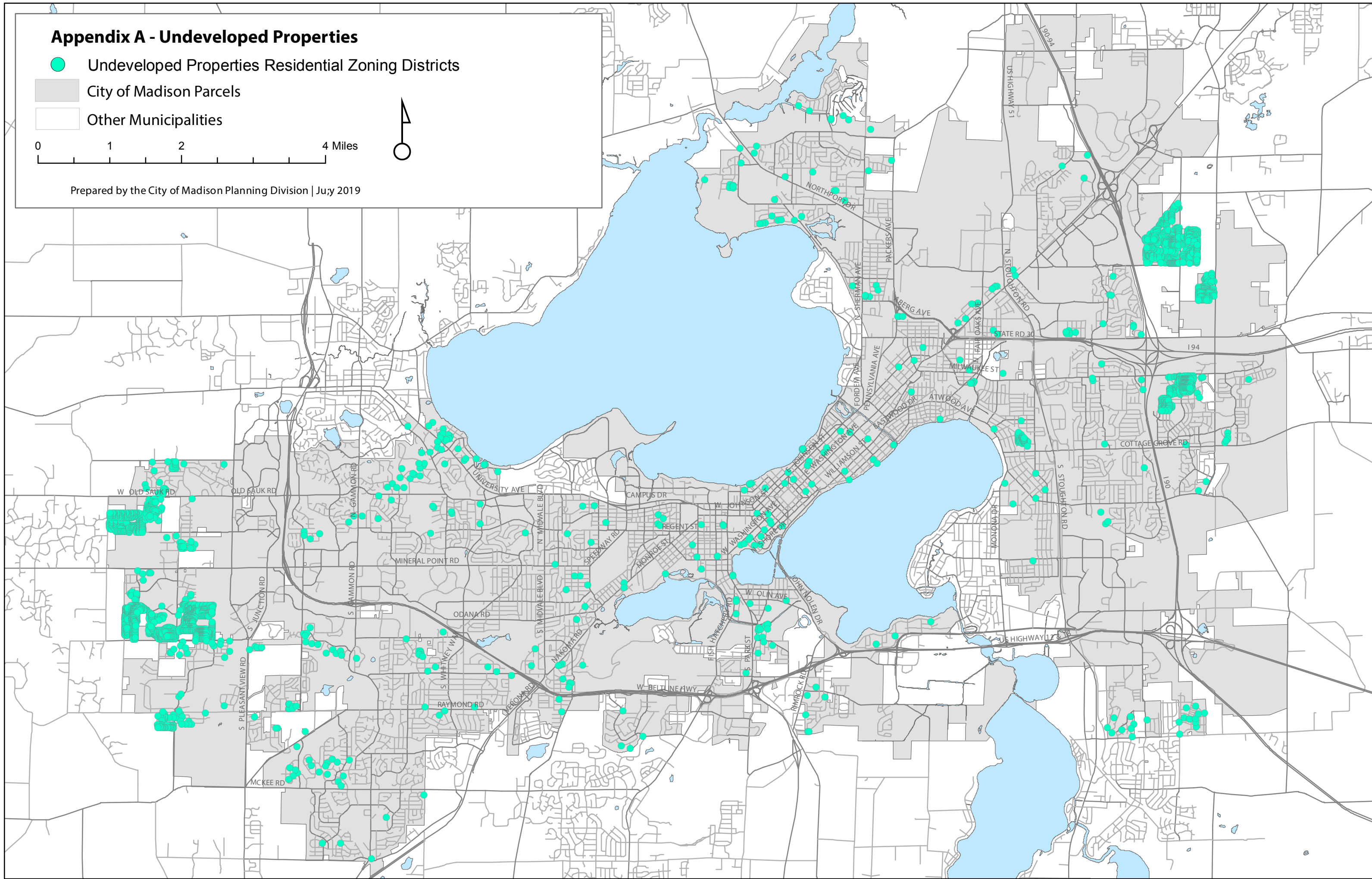
■ City of Madison Parcels

□ Other Municipalities

0 1 2 4 Miles



Prepared by the City of Madison Planning Division | July 2019



Appendix B – Residential Districts

Parcel	Address	Property Use	Zoning
060802201016	7522 Raymond Rd	Agricultural	SR-C1
060802203012	2801 Hickory Ridge Rd	Vacant	SR-V2
060802304258	7617 Lindemann Trl	Vacant	TR-C1
060802309050	7618 Lindemann Trl	Vacant	TR-C3
060802310023	7806 Stratton Way	Vacant	TR-C1
060802310065	7822 Stratton Way	Vacant	TR-C1
060802312326	3025 Winter Park Pl	Vacant	TR-C3
060802313126	3033 Snowcap Trl	Vacant	TR-C3
060802314108	2913 Snowmist Trl	Vacant	TR-C1
060802405220	7110 Carnwood Rd	Vacant	SR-C2
060802410419	3153 Silverton Trl	Vacant	SR-C2
060802411300	7106 Tempe Dr	Vacant	SR-C2
060802412233	3162 Silverton Trl	Vacant	SR-C3
060802413041	7361 Santa Fe Trl	Vacant	SR-V1
060802413174	7313 Santa Fe Trl	Vacant	SR-V1
060802413356	3051 Tucson Trl	Vacant	SR-V1
060802415013	3061 Cimarron Trl	Vacant	SR-C2
060802418067	3010 Tucson Trl	Vacant	SR-V1
060802421078	7314 Santa Fe Trl	Vacant	SR-V1
060803101265	9 Black Stone Cir	Vacant	SR-C2
060803115183	2304 Trevor Way	Vacant	TR-C3
060803115191	2303 Bedner Rd	Vacant	TR-C3
060804102030	9562 Dregers Way	Vacant	TR-C3
060804102098	9526 Dregers Way	Vacant	TR-C3
060804103103	9514 Silverstone Ln	Vacant	TR-C3
060804104151	9404 Ashworth Dr	Vacant	SR-C1
060804104218	9502 Ashworth Dr	Vacant	SR-C1
060804106165	9319 Ashworth Dr	Vacant	SR-C1
060804106181	9401 Ashworth Dr	Vacant	SR-C1
060804106214	9413 Ashworth Dr	Vacant	SR-C1
060804106248	9503 Ashworth Dr	Vacant	SR-C1
060804107022	1901 Hawks Ridge Dr	Vacant	SR-V2
060804203036	9724 Tiercel Dr	Vacant	TR-C2
060804203044	9720 Tiercel Dr	Vacant	TR-C2
060804203052	9716 Tiercel Dr	Vacant	TR-C2
060804203060	9712 Tiercel Dr	Vacant	TR-C2
060804204068	1903 Swainson Dr	Vacant	TR-C2
060804204092	1915 Swainson Dr	Vacant	TR-C2
060804205131	1913 Raptor Dr	Vacant	TR-C2
060804206014	1903 Goshawk Ln	Vacant	TR-C2
060804206080	1919 Goshawk Ln	Vacant	TR-C2
060804206098	1915 Goshawk Ln	Vacant	TR-C2
060804206105	1911 Goshawk Ln	Vacant	TR-C2
060804206113	1907 Goshawk Ln	Vacant	TR-C2

Appendix B – Residential Districts

060804207012	9731 Tiercel Dr	Vacant	TR-C2
060804207038	9723 Tiercel Dr	Vacant	TR-C2
060804207054	1916 Goshawk Ln	Vacant	TR-C2
060804207062	9730 Ashworth Dr	Vacant	TR-C2
060804208010	9801 Tiercel Dr	Vacant	TR-C2
060804208086	9713 Ashworth Dr	Vacant	TR-C2
060804208119	9720 Grey Kestrel Dr	Vacant	TR-C2
060804208127	9724 Grey Kestrel Dr	Vacant	TR-C2
060804208135	9728 Grey Kestrel Dr	Vacant	TR-C2
060804208143	9732 Grey Kestrel Dr	Vacant	TR-C2
060804208151	9736 Grey Kestrel Dr	Vacant	TR-C2
060804209084	9602 Grey Kestrel Dr	Vacant	TR-C2
060804209092	9606 Grey Kestrel Dr	Vacant	TR-C2
060804209109	9610 Grey Kestrel Dr	Vacant	TR-C2
060804209117	9614 Grey Kestrel Dr	Vacant	TR-C2
060804209125	9618 Grey Kestrel Dr	Vacant	TR-C2
060804209133	9622 Grey Kestrel Dr	Vacant	TR-C2
060804209141	9626 Grey Kestrel Dr	Vacant	TR-C2
060804209159	9630 Grey Kestrel Dr	Vacant	TR-C2
060804210015	9601 Grey Kestrel Dr	Vacant	TR-C2
060804210023	9605 Grey Kestrel Dr	Vacant	TR-C2
060804210031	9609 Grey Kestrel Dr	Vacant	TR-C2
060804210049	9613 Grey Kestrel Dr	Vacant	TR-C2
060804210057	9617 Grey Kestrel Dr	Vacant	TR-C2
060804210065	9621 Grey Kestrel Dr	Vacant	TR-C2
060804210073	9625 Grey Kestrel Dr	Vacant	TR-C2
060804210081	9629 Grey Kestrel Dr	Vacant	TR-C2
060804211013	9703 Grey Kestrel Dr	Vacant	TR-C2
060804211021	9607 Grey Kestrel Dr	Vacant	TR-C2
060804211039	9711 Grey Kestrel Dr	Vacant	TR-C2
060804211047	9715 Grey Kestrel Dr	Vacant	TR-C2
060804211055	9719 Grey Kestrel Dr	Vacant	TR-C2
060804211063	9723 Grey Kestrel Dr	Vacant	TR-C2
060804211071	9727 Grey Kestrel Dr	Vacant	TR-C2
060804212011	2012 Besra Dr	Vacant	TR-C2
060804212029	2016 Besra Dr	Vacant	TR-C2
060811408132	3770 Ice Age Dr	Vacant	TR-C3
060811415260	3706 Frosted Leaf Dr	Vacant	TR-C3
060812106248	5925 High Tower Trl	Vacant	SR-C2
060812207351	3538 Basalt Ln	Vacant	SR-C2
060812308183	4109 Maple Grove Dr	Vacant	SR-V2
060901202014	401 Lone Eagle Dr	Vacant	SR-C2
060901204010	405 Engelhart Dr	Vacant	SR-C2
060901204028	409 Engelhart Dr	Vacant	SR-C2
060903228034	2697 Post Rd Unit WPC	R-4 vacant	SR-C3

Appendix B – Residential Districts

060904100976	2697 Post Rd	R-4 vacant	SR-C1
060904113309	3025 Irvington Way	Vacant	SR-C1
060905101113	4251 Milford Rd	Vacant	TR-C2
060906202019	5721 Raymond Rd	4 unit Apartment	SR-V1
060906204015	2102 Leland Dr	7 unit Apartment	SR-V1
070813103101	6214 Old Middleton Rd	Vacant	SR-C1
070813108177	25 Veblen Pl	Vacant	SR-C1
070813111063	6102 N Highlands Ave	Vacant	TR-R
070813111071	6106 N Highlands Ave	Vacant	TR-R
070813326018	757 Sauk Ridge Trl	Vacant	SR-C1
070813327074	742 Sauk Ridge Trl	Vacant	SR-C1
070813402298	6101 N Highlands Ave	Vacant	TR-R
070813402339	6214 S Highlands Ave	Vacant	TR-R
070813402355	6112 S Highlands Ave	Vacant	TR-R
070813402363	1024 Hillside Ave	Vacant	TR-R
070813402371	1107 Willow Ln	Vacant	TR-R
070813402454	6098 S Highlands Ave	Vacant	TR-R
070813402503	6111 N Highlands Ave	Vacant	TR-R
070813403155	10 Larch Cir	Vacant	TR-R
070813404020	6406 Appalachian Way	Vacant	SR-C1
070813404187	6314 Appalachian Way	Vacant	SR-C1
070815308296	24 Foxglove Cir	Vacant	SR-C1
070816301132	9547 Sandhill Rd	Vacant	SR-C1
070816301140	9555 Sandhill Rd	Vacant	SR-C1
070816301158	9605 Sandhill Rd	Vacant	SR-C1
070816301166	9613 Sandhill Rd	Vacant	SR-C1
070816302065	1120 Red Rock Ln	Vacant	SR-C1
070816302073	1116 Red Rock Ln	Vacant	SR-C1
070816302081	1112 Red Rock Ln	Vacant	SR-C1
070816302099	1108 Red Rock Ln	Vacant	SR-C1
070816302106	1104 Red Rock Ln	Vacant	SR-C1
070816306299	815 Big Stone Trl	Vacant	SR-C1
070816310018	1110 Winding Way	Vacant	SR-C1
070816310125	9822 Sandhill Rd	Vacant	SR-C1
070816311058	1103 Red Rock Ln	Vacant	SR-C1
070816311066	1107 Red Rock Ln	Vacant	SR-C1
070816311074	1111 Red Rock Ln	Vacant	SR-C1
070816311082	1115 Red Rock Ln	Vacant	SR-C1
070816311090	1119 Red Rock Ln	Vacant	SR-C1
070816313111	9641 Shadow Ridge Trl	Vacant	SR-C1
070816313129	9645 Shadow Ridge Trl	Vacant	SR-C1
070816313137	9701 Shadow Ridge Trl	Vacant	SR-C1
070816313145	9672 Old Sauk Rd	Vacant	SR-C1
070816313153	9676 Old Sauk Rd	Vacant	SR-C1
070816316115	1010 Meadow Mist Rd	Vacant	SR-C1

Appendix B – Residential Districts

070816317113	806 Blue Aster Trl	Vacant	SR-C1
070816323029	10013 Shadow Ridge Trl	Vacant	SR-C1
070816323102	704 Big Stone Trl	Vacant	SR-C1
070816407138	9250 Bear Claw Way	Vacant	SR-C1
070820103029	526 Clear Pond Way	Agricultural	TR-C3
070820103037	522 Clear Pond Way	Agricultural	TR-C3
070820103045	518 Clear Pond Way	Agricultural	TR-C3
070820103053	514 Clear Pond Way	Agricultural	TR-C3
070820103061	510 Clear Pond Way	Agricultural	TR-C3
070820103079	506 Clear Pond Way	Agricultural	TR-C3
070820103087	502 Clear Pond Way	Agricultural	TR-C3
070820103102	414 Clear Pond Way	Agricultural	TR-C3
070820104019	537 Clear Pond Way	Agricultural	TR-C3
070820104027	536 Windy Willow Rd	Agricultural	TR-C3
070820104035	532 Windy Willow Rd	Agricultural	TR-C3
070820104043	528 Windy Willow Rd	Agricultural	TR-C3
070820104051	520 Windy Willow Rd	Agricultural	TR-C3
070820104069	516 Windy Willow Rd	Agricultural	TR-C3
070820104077	512 Windy Willow Rd	Agricultural	TR-C3
070820104085	505 Clear Pond Way	Agricultural	TR-C3
070820104093	513 Clear Pond Way	Agricultural	TR-C3
070820104100	521 Clear Pond Way	Agricultural	TR-C3
070820104118	525 Clear Pond Way	Agricultural	TR-C3
070820104126	529 Clear Pond Way	Agricultural	TR-C3
070820104134	533 Clear Pond Way	Agricultural	TR-C3
070820105017	539 Windy Willow Rd	Agricultural	TR-C3
070820105025	538 Rustic Rise Way	Agricultural	TR-C3
070820105033	534 Rustic Rise Way	Agricultural	TR-C3
070820105041	530 Rustic Rise Way	Agricultural	TR-C3
070820105059	526 Rustic Rise Way	Agricultural	TR-C3
070820105067	522 Rustic Rise Way	Agricultural	TR-C3
070820105075	518 Rustic Rise Way	Agricultural	TR-C3
070820105083	514 Rustic Rise Way	Agricultural	TR-C3
070820105091	510 Rustic Rise Way	Agricultural	TR-C3
070820105108	506 Rustic Rise Way	Agricultural	TR-C3
070820105116	10438 Velvet Willow Rd	Agricultural	TR-C3
070820105124	10442 Velvet Willow Rd	Agricultural	TR-C3
070820105132	417 Clear Pond Way	Agricultural	TR-C3
070820105140	503 Windy Willow Rd	Agricultural	TR-C3
070820105158	507 Windy Willow Rd	Agricultural	TR-C3
070820105166	511 Windy Willow Rd	Agricultural	TR-C3
070820105174	515 Windy Willow Rd	Agricultural	TR-C3
070820105182	519 Windy Willow Rd	Agricultural	TR-C3
070820105190	523 Windy Willow Rd	Agricultural	TR-C3
070820105207	527 Windy Willow Rd	Agricultural	TR-C3

Appendix B – Residential Districts

070820105215	531 Windy Willow Rd	Agricultural	TR-C3
070820105223	535 Windy Willow Rd	Agricultural	TR-C3
070820106015	537 Rustic Rise Way	Agricultural	TR-C3
070820106023	536 Tawny Elm Pkwy	Agricultural	TR-C3
070820106031	532 Tawny Elm Pkwy	Agricultural	TR-C3
070820106049	528 Tawny Elm Pkwy	Agricultural	TR-C3
070820106057	524 Tawny Elm Pkwy	Agricultural	TR-C3
070820106065	10406 Hollow Aspen Ln	Agricultural	TR-C3
070820106073	10410 Hollow Aspen Ln	Agricultural	TR-C3
070820106081	10414 Hollow Aspen Ln	Agricultural	TR-C3
070820106099	10418 Hollow Aspen Ln	Agricultural	TR-C3
070820106106	10422 Hollow Aspen Ln	Agricultural	TR-C3
070820106114	525 Rustic Rise Way	Agricultural	TR-C3
070820106122	529 Rustic Rise Way	Agricultural	TR-C3
070820106130	533 Rustic Rise Way	Agricultural	TR-C3
070820107013	10423 Hollow Aspen Ln	Agricultural	TR-C3
070820107021	10419 Hollow Aspen Ln	Agricultural	TR-C3
070820107039	10415 Hollow Aspen Ln	Agricultural	TR-C3
070820107047	10411 Hollow Aspen Ln	Agricultural	TR-C3
070820107055	10407 Hollow Aspen Ln	Agricultural	TR-C3
070820107063	508 Tawny Elm Pkwy	Agricultural	TR-C3
070820107071	504 Tawny Elm Pkwy	Agricultural	TR-C3
070820107089	436 Tawny Elm Pkwy	Agricultural	TR-C3
070820107097	432 Tawny Elm Pkwy	Agricultural	TR-C3
070820107104	428 Tawny Elm Pkwy	Agricultural	TR-C3
070820107112	10406 Velvet Willow Rd	Agricultural	TR-C3
070820107120	10410 Velvet Willow Rd	Agricultural	TR-C3
070820107138	10414 Velvet Willow Rd	Agricultural	TR-C3
070820107146	10418 Velvet Willow Rd	Agricultural	TR-C3
070820107154	10422 Velvet Willow Rd	Agricultural	TR-C3
070820107162	10426 Velvet Willow Rd	Agricultural	TR-C3
070820108011	10441 Velvet Willow Rd	Agricultural	TR-C3
070820108029	10437 Velvet Willow Rd	Agricultural	TR-C3
070820108037	10433 Velvet Willow Rd	Agricultural	TR-C3
070820108045	10429 Velvet Willow Rd	Agricultural	TR-C3
070820108053	10425 Velvet Willow Rd	Agricultural	TR-C3
070820108061	10421 Velvet Willow Rd	Agricultural	TR-C3
070820108079	10417 Velvet Willow Rd	Agricultural	TR-C3
070820108087	10413 Velvet Willow Rd	Agricultural	TR-C3
070820108095	10409 Velvet Willow Rd	Agricultural	TR-C3
070820108102	10405 Velvet Willow Rd	Agricultural	TR-C3
070820108110	10401 Velvet Willow Rd	Agricultural	TR-C3
070820109027	10207 White Fox Ln	Vacant	TR-C3
070820109035	538 N Sugar Maple Ln	Vacant	TR-C3
070820109043	534 N Sugar Maple Ln	Vacant	TR-C3

Appendix B – Residential Districts

070820109051	530 N Sugar Maple Ln	Vacant	TR-C3
070820109069	526 N Sugar Maple Ln	Vacant	TR-C3
070820109077	522 N Sugar Maple Ln	Vacant	TR-C3
070820109085	518 N Sugar Maple Ln	Vacant	TR-C3
070820109093	514 N Sugar Maple Ln	Agricultural	TR-C3
070820109100	510 N Sugar Maple Ln	Agricultural	TR-C3
070820109118	10202 Sister Oak Dr	Agricultural	TR-C3
070820109126	10206 Sister Oak Dr	Agricultural	TR-C3
070820109134	10210 Sister Oak Dr	Agricultural	TR-C3
070820109142	10214 Sister Oak Dr	Agricultural	TR-C3
070820109150	10218 Sister Oak Dr	Agricultural	TR-C3
070820109168	10222 Sister Oak Dr	Agricultural	TR-C3
070820109176	10304 Sister Oak Dr	Agricultural	TR-C3
070820109184	10308 Sister Oak Dr	Agricultural	TR-C3
070820109192	10312 Sister Oak Dr	Agricultural	TR-C3
070820109209	10316 Sister Oak Dr	Agricultural	TR-C3
070820109217	10320 Sister Oak Dr	Agricultural	TR-C3
070820109225	10324 Sister Oak Dr	Agricultural	TR-C3
070820109233	10328 Sister Oak Dr	Agricultural	TR-C3
070820109241	503 Tawny Elm Pkwy	Agricultural	TR-C3
070820109259	507 Tawny Elm Pkwy	Agricultural	TR-C3
070820109267	511 Tawny Elm Pkwy	Agricultural	TR-C3
070820109275	515 Tawny Elm Pkwy	Agricultural	TR-C3
070820109283	519 Tawny Elm Pkwy	Agricultural	TR-C3
070820109291	523 Tawny Elm Pkwy	Agricultural	TR-C3
070820110016	415 Tawny Elm Pkwy	Agricultural	TR-C3
070820110024	419 Tawny Elm Pkwy	Agricultural	TR-C3
070820110032	423 Tawny Elm Pkwy	Agricultural	TR-C3
070820110040	427 Tawny Elm Pkwy	Agricultural	TR-C3
070820110058	431 Tawny Elm Pkwy	Agricultural	TR-C3
070820110066	435 Tawny Elm Pkwy	Agricultural	TR-C3
070820110082	10323 Sister Oak Dr	Agricultural	TR-C3
070820110090	10319 Sister Oak Dr	Agricultural	TR-C3
070820110107	10315 Sister Oak Dr	Agricultural	TR-C3
070820110115	10311 Sister Oak Dr	Agricultural	TR-C3
070820110123	10307 Sister Oak Dr	Agricultural	TR-C3
070820110131	434 Lush Woods Trl	Agricultural	TR-C3
070820110149	430 Lush Woods Trl	Agricultural	TR-C3
070820110157	426 Lush Woods Trl	Agricultural	TR-C3
070820110165	422 Lush Woods Trl	Agricultural	TR-C3
070820110173	418 Lush Woods Trl	Agricultural	TR-C3
070820110181	414 Lush Woods Trl	Agricultural	TR-C3
070820111014	413 Lush Woods Trl	Agricultural	TR-C3
070820111022	417 Lush Woods Trl	Agricultural	TR-C3
070820111030	421 Lush Woods Trl	Agricultural	TR-C3

Appendix B – Residential Districts

070820111048	425 Lush Woods Trl	Agricultural	TR-C3
070820111056	429 Lush Woods Trl	Agricultural	TR-C3
070820111064	433 Lush Woods Trl	Agricultural	TR-C3
070820111072	10221 Sister Oak Dr	Agricultural	TR-C3
070820111080	10217 Sister Oak Dr	Agricultural	TR-C3
070820111098	10213 Sister Oak Dr	Agricultural	TR-C3
070820111105	446 N Sugar Maple Ln	Agricultural	TR-C3
070820111113	442 N Sugar Maple Ln	Agricultural	TR-C3
070820111121	438 N Sugar Maple Ln	Agricultural	TR-C3
070820111139	434 N Sugar Maple Ln	Agricultural	TR-C3
070820111147	430 N Sugar Maple Ln	Agricultural	TR-C3
070820111155	426 N Sugar Maple Ln	Agricultural	TR-C3
070820111163	422 N Sugar Maple Ln	Agricultural	TR-C3
070820111171	418 N Sugar Maple Ln	Agricultural	TR-C3
070820111189	414 N Sugar Maple Ln	Agricultural	TR-C3
070820112012	10129 White Fox Ln	Vacant	TR-C3
070820112020	10125 White Fox Ln	Vacant	TR-C3
070820112038	10121 White Fox Ln	Vacant	TR-C3
070820112054	517 N Sugar Maple Ln	Vacant	TR-C3
070820112062	513 N Sugar Maple Ln	Agricultural	TR-C3
070820112070	509 N Sugar Maple Ln	Agricultural	TR-C3
070820112088	505 N Sugar Maple Ln	Agricultural	TR-C3
070820112096	501 N Sugar Maple Ln	Agricultural	TR-C3
070820112103	447 N Sugar Maple Ln	Agricultural	TR-C3
070820112111	443 N Sugar Maple Ln	Agricultural	TR-C3
070820112129	439 N Sugar Maple Ln	Agricultural	TR-C3
070820112137	435 N Sugar Maple Ln	Agricultural	TR-C3
070820112145	431 N Sugar Maple Ln	Agricultural	TR-C3
070820112153	427 N Sugar Maple Ln	Agricultural	TR-C3
070820112161	423 N Sugar Maple Ln	Agricultural	TR-C3
070820112179	419 N Sugar Maple Ln	Agricultural	TR-C3
070820112187	415 N Sugar Maple Ln	Agricultural	TR-C3
070820113010	10122 White Fox Ln	Vacant	TR-C3
070820114018	610 Schewe Rd	Vacant	TR-C3
070820114026	606 Schewe Rd	Vacant	TR-C3
070820114034	602 Schewe Rd	Vacant	TR-C3
070820114042	603 Jagged Pine Dr	Vacant	TR-C3
070820114050	607 Jagged Pine Dr	Vacant	TR-C3
070820114068	611 Jagged Pine Dr	Vacant	TR-C3
070820114076	615 Jagged Pine Dr	Vacant	TR-C3
070820115016	609 Tawny Elm Pkwy	Agricultural	TR-C3
070820115024	10331 Ivory Dove Trl	Agricultural	TR-C3
070820115032	10327 Ivory Dove Trl	Agricultural	TR-C3
070820115040	10323 Ivory Dove Trl	Vacant	TR-C3
070820115058	10319 Ivory Dove Trl	Vacant	TR-C3

Appendix B – Residential Districts

070820115066	10315 Ivory Dove Trl	Vacant	TR-C3
070820115074	10311 Ivory Dove Trl	Vacant	TR-C3
070820115082	10307 Ivory Dove Trl	Vacant	TR-C3
070820115090	610 Jagged Pine Dr	Vacant	TR-C3
070820115107	606 Jagged Pine Dr	Vacant	TR-C3
070820115115	602 Jagged Pine Dr	Vacant	TR-C3
070820115123	10306 White Fox Ln	Vacant	TR-C3
070820115131	10310 White Fox Ln	Vacant	TR-C3
070820115149	10314 White Fox Ln	Vacant	TR-C3
070820115157	10318 White Fox Ln	Vacant	TR-C3
070820115165	10322 White Fox Ln	Vacant	TR-C3
070820115173	10326 White Fox Ln	Vacant	TR-C3
070820115181	10330 White Fox Ln	Vacant	TR-C3
070820115199	10334 White Fox Ln	Vacant	TR-C3
070820115206	601 Tawny Elm Pkwy	Agricultural	TR-C3
070820115214	605 Tawny Elm Pkwy	Agricultural	TR-C3
070820116014	10304 Ivory Dove Trl	Vacant	TR-C3
070820116022	10308 Ivory Dove Trl	Vacant	TR-C3
070820116030	613 Silent Wind Rd	Vacant	TR-C3
070820116048	617 Silent Wind Rd	Vacant	TR-C3
070820116056	621 Silent Wind Rd	Vacant	TR-C3
070820117012	620 Silent Wind Rd	Vacant	TR-C3
070820117020	616 Silent Wind Rd	Vacant	TR-C3
070820117038	10324 Ivory Dove Trl	Vacant	TR-C3
070820117046	10328 Ivory Dove Trl	Agricultural	TR-C3
070820117054	10332 Ivory Dove Trl	Agricultural	TR-C3
070820117062	10336 Ivory Dove Trl	Agricultural	TR-C3
070820117070	621 Tawny Elm Pkwy	Agricultural	TR-C3
070820117088	625 Tawny Elm Pkwy	Agricultural	TR-C3
070820118010	622 Tawny Elm Pkwy	Agricultural	TR-C3
070820118028	618 Tawny Elm Pkwy	Agricultural	TR-C3
070820118036	614 Tawny Elm Pkwy	Agricultural	TR-C3
070820118044	610 Tawny Elm Pkwy	Agricultural	TR-C3
070820118052	606 Tawny Elm Pkwy	Agricultural	TR-C3
070820118060	10407 White Fox Ln	Agricultural	TR-C3
070820118078	10408 White Fox Ln	Agricultural	TR-C3
070820118086	10412 White Fox Ln	Agricultural	TR-C3
070820118094	10416 White Fox Ln	Agricultural	TR-C3
070820118101	607 Rustic Rise Way	Agricultural	TR-C3
070820118119	611 Rustic Rise Way	Agricultural	TR-C3
070820118127	615 Rustic Rise Way	Agricultural	TR-C3
070820118135	619 Rustic Rise Way	Agricultural	TR-C3
070820118143	623 Rustic Rise Way	Agricultural	TR-C3
070820119018	620 Rustic Rise Way	Agricultural	TR-C3
070820119026	616 Rustic Rise Way	Agricultural	TR-C3

Appendix B – Residential Districts

070820119034	612 Rustic Rise Way	Agricultural	TR-C3
070820119042	608 Rustic Rise Way	Agricultural	TR-C3
070820119050	604 Rustic Rise Way	Agricultural	TR-C3
070820119068	601 Windy Willow Rd	Agricultural	TR-C3
070820119076	605 Windy Willow Rd	Agricultural	TR-C3
070820119084	609 Windy Willow Rd	Agricultural	TR-C3
070820119092	613 Windy Willow Rd	Agricultural	TR-C3
070820119109	617 Windy Willow Rd	Agricultural	TR-C3
070820120015	618 Windy Willow Rd	Agricultural	TR-C3
070820120023	614 Windy Willow Rd	Agricultural	TR-C3
070820120031	610 Windy Willow Rd	Agricultural	TR-C3
070820120049	606 Windy Willow Rd	Agricultural	TR-C3
070820120057	602 Windy Willow Rd	Agricultural	TR-C3
070820120065	603 Clear Pond Way	Agricultural	TR-C3
070820120073	607 Clear Pond Way	Agricultural	TR-C3
070820120081	611 Clear Pond Way	Agricultural	TR-C3
070820120099	615 Clear Pond Way	Agricultural	TR-C3
070820120106	619 Clear Pond Way	Agricultural	TR-C3
070820121013	604 Clear Pond Way	Agricultural	TR-C3
070820121021	608 Clear Pond Way	Agricultural	TR-C3
070820121039	612 Clear Pond Way	Agricultural	TR-C3
070820121047	616 Clear Pond Way	Agricultural	TR-C3
070820121055	620 Clear Pond Way	Agricultural	TR-C3
070821106014	647 Bear Claw Way	Agricultural	SR-V2
070821201088	652 Burnt Sienna Dr	Agricultural	TR-C3
070821201096	624 Burnt Sienna Dr	Agricultural	TR-C3
070821201103	620 Burnt Sienna Dr	Agricultural	TR-C3
070821201111	616 Burnt Sienna Dr	Agricultural	TR-C3
070821201129	612 Burnt Sienna Dr	Agricultural	TR-C3
070821201137	608 Burnt Sienna Dr	Agricultural	TR-C3
070821201145	604 Burnt Sienna Dr	Agricultural	TR-C3
070821202135	524 Burnt Sienna Dr	Vacant	SR-C1
070821202169	536 Burnt Sienna Dr	Vacant	SR-C1
070821202193	548 Burnt Sienna Dr	Vacant	SR-C1
070821204123	514 Big Stone Trl	Vacant	SR-C1
070821209058	9825 Cape Silver Way	Vacant	SR-C1
070821210013	9824 Cape Silver Way	Vacant	TR-C3
070821210089	643 Big Stone Trl	Vacant	SR-C1
070821211053	9910 Peach Leaf Ln	Agricultural	TR-C3
070821212093	9910 Cape Silver Way	Agricultural	TR-C3
070821212100	9914 Cape Silver Way	Agricultural	TR-C3
070821212118	9918 Cape Silver Way	Agricultural	TR-C3
070821212126	9922 Cape Silver Way	Agricultural	TR-C3
070821212134	9926 Cape Silver Way	Agricultural	TR-C3
070821212142	9930 Cape Silver Way	Agricultural	TR-C3

Appendix B – Residential Districts

070821212150	621 Burnt Sienna Dr	Agricultural	TR-C3
070821212168	625 Burnt Sienna Dr	Agricultural	TR-C3
070821212176	629 Burnt Sienna Dr	Agricultural	TR-C3
070821212184	633 Burnt Sienna Dr	Agricultural	SR-C1
070821212192	637 Burnt Sienna Dr	Agricultural	TR-C3
070821212209	641 Burnt Sienna Dr	Agricultural	TR-C3
070821212217	645 Burnt Sienna Dr	Agricultural	TR-C3
070821212225	649 Burnt Sienna Dr	Agricultural	TR-C3
070821212233	9915 Peach Leaf Ln	Agricultural	TR-C3
070821212241	9911 Peach Leaf Ln	Agricultural	TR-C3
070821212259	9907 Peach Leaf Ln	Agricultural	TR-C3
070821213033	544 Big Stone Trl	Vacant	SR-C1
070821213075	9912 White Fox Ln	Vacant	SR-C1
070821213083	9916 White Fox Ln	Agricultural	TR-C3
070821213091	9920 White Fox Ln	Agricultural	TR-C3
070821213108	9924 White Fox Ln	Agricultural	TR-C3
070821213116	9928 White Fox Ln	Agricultural	TR-C3
070821213124	9932 White Fox Ln	Agricultural	TR-C3
070821213132	9936 White Fox Ln	Agricultural	TR-C3
070821213140	9940 White Fox Ln	Agricultural	TR-C3
070821213158	9944 White Fox Ln	Agricultural	TR-C3
070821213166	9937 Cape Silver Way	Agricultural	TR-C3
070821213174	9933 Cape Silver Way	Agricultural	TR-C3
070821213182	9929 Cape Silver Way	Agricultural	TR-C3
070821213190	9925 Cape Silver Way	Agricultural	TR-C3
070821213207	9921 Cape Silver Way	Agricultural	TR-C3
070821213215	9917 Cape Silver Way	Agricultural	TR-C3
070821213223	9913 Cape Silver Way	Agricultural	TR-C3
070821213231	9909 Cape Silver Way	Agricultural	TR-C3
070821214049	9915 White Fox Ln	Agricultural	TR-C3
070821214057	9919 White Fox Ln	Agricultural	TR-C3
070821214065	9923 White Fox Ln	Agricultural	TR-C3
070821214073	525 Dragon Willow Ln	Agricultural	TR-C3
070821214106	9924 Shining Willow St	Vacant	SR-C1
070821214114	9920 Shining Willow St	Vacant	SR-C1
070821215039	514 Dragon Willow Ln	Vacant	SR-C1
070821215071	537 Burnt Sienna Dr	Vacant	SR-C1
070821215120	526 Dragon Willow Ln	Agricultural	TR-C3
070821307026	303 Bear Claw Way	C-1 vacant	SR-V2
070821308016	304 Bear Claw Way	Agricultural	SR-V2
070821404020	9314 Cobalt St	Vacant	TR-C3
070821404062	9330 Cobalt St	Vacant	TR-C3
070821404088	229 Fargo Trl	Vacant	TR-C3
070821407066	228 Little Bear Dr	Vacant	TR-C3
070821408121	9434 Cobalt St	Vacant	TR-C3

Appendix B – Residential Districts

070821408139	9430 Cobalt St	Vacant	TR-C3
070821408147	9426 Cobalt St	Vacant	TR-C3
070821408296	9443 Stoneywood Blvd	Vacant	TR-C3
070821410093	9424 Wilrich St	Vacant	TR-C3
070821410118	9432 Wilrich St	Vacant	TR-C3
070821410126	9436 Wilrich St	Vacant	TR-C3
070821410142	9437 Cobalt St	Vacant	TR-C3
070821410150	9433 Cobalt St	Vacant	TR-C3
070821410168	9429 Cobalt St	Vacant	TR-C3
070821410176	9425 Cobalt St	Vacant	TR-C3
070821411075	9326 Wilrich St	Vacant	TR-C3
070821411091	9334 Wilrich St	Vacant	TR-C3
070823103993	99 Colony Cir	Vacant	SR-C1
070823104975	99 Round Hill Cir	Vacant	SR-C1
070823314011	7722 Gray Fox Trl	Vacant	SR-C1
070823314128	7602 Gray Fox Trl	Vacant	SR-C1
070823314300	7721 Gray Fox Trl	Vacant	SR-C1
070823315043	7517 Red Fox Trl	Vacant	SR-C1
070824214111	213 N Gammon Rd	Vacant	SR-C1
070824219038	6510 Olympic Dr	Vacant	SR-C1
070824220100	6705 Old Sauk Rd	Vacant	SR-C1
070824221067	213 Saratoga Cir	Vacant	SR-C1
070826308988	7799 New Washburn Way	Vacant	SR-C1
070826308996	7788 New Washburn Way	Vacant	SR-C1
070826310298	99 Madeline Island	Vacant	SR-C1
070826311072	99 Ondossagon Ct	Vacant	SR-C1
070828105077	532 Roman Mist Way	Agricultural	TR-P
070828105085	531 Feather Sound Dr	Agricultural	TR-P
070828110018	9357 Vista Meadow Dr	Vacant	TR-C3
070828112080	9330 Vista Meadow Dr	Vacant	TR-C3
070828113103	9329 Golden Hue Blvd	Vacant	TR-C3
070828203087	9901 Mineral Point Rd Unit ADVP	Vacant	TR-C3
070828203095	9833 Mineral Point Rd Unit ADVP	Vacant	TR-C3
070828301055	9813 Sweet Willow Pass	Vacant	TR-C3
070828301063	9809 Sweet Willow Pass	Vacant	TR-C3
070828301071	9805 Sweet Willow Pass	Vacant	TR-C3
070828301089	9801 Sweet Willow Pass	Vacant	TR-C3
070828301097	826 Sugar Maple Ln	Agricultural	TR-C3
070828301104	830 Sugar Maple Ln	Agricultural	TR-C3
070828301112	834 Sugar Maple Ln	Agricultural	TR-C3
070828301120	904 Sugar Maple Ln	Agricultural	TR-C3
070828301138	908 Sugar Maple Ln	Agricultural	TR-C3
070828301146	912 Sugar Maple Ln	Agricultural	TR-C3
070828301154	916 Sugar Maple Ln	Agricultural	TR-C3
070828301162	920 Sugar Maple Ln	Agricultural	TR-C3

Appendix B – Residential Districts

070828301170	928 Sugar Maple Ln	Agricultural	TR-C3
070828301188	932 Sugar Maple Ln	Agricultural	TR-C3
070828302045	9702 Watts Rd	Agricultural	SR-V2
070828302061	10008 Watts Rd	Vacant	TR-P
070828302079	10012 Watts Rd	Vacant	TR-P
070828302087	10016 Watts Rd	Vacant	TR-P
070828302095	10020 Watts Rd	Vacant	TR-P
070828302102	10024 Watts Rd	Vacant	TR-P
070828302110	10102 Watts Rd	Vacant	TR-P
070828302128	10106 Watts Rd	Vacant	TR-P
070828302136	10110 Watts Rd	Vacant	TR-P
070828302144	10114 Watts Rd	Vacant	TR-P
070828302152	10118 Watts Rd	Vacant	TR-P
070828302160	10122 Watts Rd	Vacant	TR-P
070828304017	702 Crimson Leaf Ln	Vacant	TR-C3
070828304025	706 Crimson Leaf Ln	Vacant	TR-C3
070828304033	710 Crimson Leaf Ln	Vacant	TR-C3
070828304041	714 Crimson Leaf Ln	Vacant	TR-C3
070828304059	718 Crimson Leaf Ln	Vacant	TR-C3
070828304067	722 Crimson Leaf Ln	Vacant	TR-C3
070828304075	726 Crimson Leaf Ln	Vacant	TR-C3
070828304083	730 Crimson Leaf Ln	Vacant	TR-C3
070828304091	734 Crimson Leaf Ln	Vacant	TR-C3
070828304116	9828 Sunny Spring Dr	Vacant	TR-P
070828304124	747 Sugar Maple Ln	Vacant	TR-C3
070828305065	708 Gingergrass Way	Vacant	TR-C3
070828305099	720 Gingergrass Way	Vacant	TR-C3
070828305106	9804 Sunny Spring Dr	Vacant	TR-P
070828305114	9808 Sunny Spring Dr	Vacant	TR-P
070828305130	729 Crimson Leaf Ln	Vacant	TR-C3
070828305148	725 Crimson Leaf Ln	Vacant	TR-C3
070828305156	721 Crimson Leaf Ln	Vacant	TR-C3
070828305164	717 Crimson Leaf Ln	Vacant	TR-C3
070828305172	713 Crimson Leaf Ln	Vacant	TR-C3
070828305180	709 Crimson Leaf Ln	Vacant	TR-C3
070828309033	9727 Gilded Cider Blvd	Vacant	TR-P
070828309041	9723 Gilded Cider Blvd	Vacant	TR-P
070828309059	9719 Gilded Cider Blvd	Vacant	TR-P
070828309075	9711 Gilded Cider Blvd	Vacant	TR-P
070828309132	9716 Sweet Autumn Dr	Single family	TR-P
070828309158	9724 Sweet Autumn Dr	Single family	TR-P
070828310048	9717 Sweet Autumn Dr	Single family	TR-P
070828310056	9713 Sweet Autumn Dr	Single family	TR-P
070828310155	727 Gingergrass Way	Vacant	TR-P
070828313018	802 Sugar Maple Ln	Vacant	TR-C3

Appendix B – Residential Districts

070828313026	806 Sugar Maple Ln	Vacant	TR-C3
070828313034	810 Sugar Maple Ln	Vacant	TR-C3
070828313042	9804 Sweet Willow Pass	Vacant	TR-C3
070828313050	9808 Sweet Willow Pass	Vacant	TR-C3
070828313068	9812 Sweet Willow Pass	Vacant	TR-C3
070828313076	9814 Sweet Willow Pass	Vacant	TR-C3
070828314040	9813 Sunny Spring Dr	Vacant	TR-C3
070828314230	9602 Tawny Acorn Dr	Vacant	TR-C3
070828314248	9606 Tawny Acorn Dr	Vacant	TR-C3
070828314256	9610 Tawny Acorn Dr	Vacant	TR-C3
070828314264	9614 Tawny Acorn Dr	Vacant	TR-C3
070828314272	9618 Tawny Acorn Dr	Vacant	TR-C3
070828314280	9622 Tawny Acorn Dr	Vacant	TR-C3
070828314298	9626 Tawny Acorn Dr	Agricultural	TR-C3
070828314305	9630 Tawny Acorn Dr	Agricultural	TR-C3
070828314313	9634 Tawny Acorn Dr	Agricultural	TR-C3
070828314321	9638 Tawny Acorn Dr	Agricultural	TR-C3
070828314339	9642 Tawny Acorn Dr	Agricultural	TR-C3
070828314347	9646 Tawny Acorn Dr	Agricultural	TR-C3
070828314355	9704 Tawny Acorn Dr	Agricultural	TR-C3
070828314363	9708 Tawny Acorn Dr	Agricultural	TR-C3
070828314371	9712 Tawny Acorn Dr	Agricultural	TR-C3
070828314389	9716 Tawny Acorn Dr	Agricultural	TR-C3
070828314397	9720 Tawny Acorn Dr	Agricultural	TR-C3
070828314404	9724 Tawny Acorn Dr	Agricultural	TR-C3
070828314412	9728 Tawny Acorn Dr	Agricultural	TR-C3
070828314420	9732 Tawny Acorn Dr	Agricultural	TR-C3
070828314438	825 Sugar Maple Ln	Agricultural	TR-C3
070828314446	821 Sugar Maple Ln	Agricultural	TR-C3
070828314454	817 Sugar Maple Ln	Agricultural	TR-C3
070828314462	813 Sugar Maple Ln	Vacant	TR-C3
070828314470	809 Sugar Maple Ln	Vacant	TR-C3
070828314488	805 Sugar Maple Ln	Vacant	TR-C3
070828314496	801 Sugar Maple Ln	Vacant	TR-C3
070828315014	9627 Tawny Acorn Dr	Vacant	TR-C3
070828316012	939 Sugar Maple Ln	Agricultural	TR-C3
070828316020	935 Sugar Maple Ln	Agricultural	TR-C3
070828316038	931 Sugar Maple Ln	Agricultural	TR-C3
070828316046	927 Sugar Maple Ln	Agricultural	TR-C3
070828316054	923 Sugar Maple Ln	Agricultural	TR-C3
070828316062	919 Sugar Maple Ln	Agricultural	TR-C3
070828316070	915 Sugar Maple Ln	Agricultural	TR-C3
070828316088	911 Sugar Maple Ln	Agricultural	TR-C3
070828316096	9729 Tawny Acorn Dr	Agricultural	TR-C3
070828316103	9725 Tawny Acorn Dr	Agricultural	TR-C3

Appendix B – Residential Districts

070828316111	9721 Tawny Acorn Dr	Agricultural	TR-C3
070828316129	9747 Winter Basil Dr	Agricultural	TR-C3
070828316137	9743 Winter Basil Dr	Agricultural	TR-C3
070828316145	9739 Winter Basil Dr	Agricultural	TR-C3
070828316153	9735 Winter Basil Dr	Agricultural	TR-C3
070828316161	9731 Winter Basil Dr	Agricultural	TR-C3
070828316179	9727 Winter Basil Dr	Agricultural	TR-C3
070828316187	9723 Winter Basil Dr	Agricultural	TR-C3
070828316195	9719 Winter Basil Dr	Agricultural	TR-C3
070828316202	9715 Winter Basil Dr	Agricultural	TR-C3
070828316210	9711 Winter Basil Dr	Agricultural	TR-C3
070828316228	9707 Winter Basil Dr	Agricultural	TR-C3
070828316236	9703 Winter Basil Dr	Agricultural	TR-C3
070828316244	9637 Winter Basil Dr	Agricultural	TR-C3
070828316252	9633 Winter Basil Dr	Agricultural	TR-C3
070828316260	9629 Winter Basil Dr	Agricultural	TR-C3
070828316278	9625 Winter Basil Dr	Agricultural	TR-C3
070828316286	9621 Winter Basil Dr	Agricultural	TR-C3
070828316294	9617 Winter Basil Dr	Agricultural	TR-C3
070828316301	9613 Winter Basil Dr	Agricultural	TR-C3
070828316319	9609 Winter Basil Dr	Agricultural	TR-C3
070828316327	9605 Winter Basil Dr	Agricultural	TR-C3
070828316335	9601 Winter Basil Dr	Agricultural	TR-C3
070828316343	931 Quaking Aspen Rd	Agricultural	TR-C3
070828316351	927 Quaking Aspen Rd	Agricultural	TR-C3
070828316369	923 Quaking Aspen Rd	Vacant	TR-C3
070828316377	919 Quaking Aspen Rd	Vacant	TR-C3
070828316385	915 Quaking Aspen Rd	Vacant	TR-C3
070828316393	911 Quaking Aspen Rd	Vacant	TR-C3
070828316400	907 Quaking Aspen Rd	Vacant	TR-C3
070828316418	903 Quaking Aspen Rd	Vacant	TR-C3
070828317010	9740 Winter Basil Dr	Agricultural	TR-C3
070828317028	902 Cherry Bark Rd	Agricultural	TR-C3
070828317036	906 Cherry Bark Rd	Agricultural	TR-C3
070828317044	910 Cherry Bark Rd	Agricultural	TR-C3
070828317052	914 Cherry Bark Rd	Agricultural	TR-C3
070828317060	918 Cherry Bark Rd	Agricultural	TR-C3
070828317078	922 Cherry Bark Rd	Agricultural	TR-C3
070828317086	9722 Winter Basil Dr	Agricultural	TR-C3
070828317094	9726 Winter Basil Dr	Agricultural	TR-C3
070828317101	9730 Winter Basil Dr	Agricultural	TR-C3
070828317119	9736 Winter Basil Dr	Agricultural	TR-C3
070828318018	901 Cherry Bark Rd	Agricultural	TR-C3
070828318026	9639 Tawny Acorn Dr	Agricultural	TR-C3
070828318034	9633 Tawny Acorn Dr	Agricultural	TR-C3

Appendix B – Residential Districts

070828318042	9629 Tawny Acorn Dr	Agricultural	TR-C3
070828318050	9623 Tawny Acorn Dr	Vacant	TR-C3
070828318068	9619 Tawny Acorn Dr	Vacant	TR-C3
070828318076	9615 Tawny Acorn Dr	Vacant	TR-C3
070828318084	9609 Tawny Acorn Dr	Vacant	TR-C3
070828318092	9602 Summer Willow Ln	Vacant	TR-C3
070828318109	9606 Summer Willow Ln	Vacant	TR-C3
070828318117	9610 Summer Willow Ln	Vacant	TR-C3
070828318125	9614 Summer Willow Ln	Vacant	TR-C3
070828318133	9618 Summer Willow Ln	Vacant	TR-C3
070828318141	9622 Summer Willow Ln	Agricultural	TR-C3
070828318159	9626 Summer Willow Ln	Agricultural	TR-C3
070828318167	909 Cherry Bark Rd	Agricultural	TR-C3
070828318175	905 Cherry Bark Rd	Agricultural	TR-C3
070828319016	9627 Summer Willow Ln	Vacant	TR-C3
070828319024	9623 Summer Willow Ln	Vacant	TR-C3
070828319032	9619 Summer Willow Ln	Vacant	TR-C3
070828319040	9615 Summer Willow Ln	Vacant	TR-C3
070828319058	9611 Summer Willow Ln	Vacant	TR-C3
070828319066	9607 Summer Willow Ln	Vacant	TR-C3
070828319074	9603 Summer Willow Ln	Vacant	TR-C3
070828319082	9606 Winter Basil Dr	Vacant	TR-C3
070828319090	9610 Winter Basil Dr	Vacant	TR-C3
070828319107	9614 Winter Basil Dr	Vacant	TR-C3
070828319115	9618 Winter Basil Dr	Vacant	TR-C3
070828319123	9624 Winter Basil Dr	Vacant	TR-C3
070828319131	9628 Winter Basil Dr	Vacant	TR-C3
070828319149	9632 Winter Basil Dr	Vacant	TR-C3
070828320013	10023 Watts Rd	Vacant	TR-P
070828320021	10019 Watts Rd	Vacant	TR-P
070828401011	9383 Harvest Moon Ln	Agricultural	TR-P
070828401029	9381 Harvest Moon Ln	Agricultural	TR-P
070828401037	9379 Harvest Moon Ln	Agricultural	TR-P
070828401045	9377 Harvest Moon Ln	Agricultural	TR-P
070828401053	9375 Harvest Moon Ln	Agricultural	TR-P
070828401061	9373 Harvest Moon Ln	Agricultural	TR-P
070828401079	9402 Watts Rd	Agricultural	TR-P
070828401087	9510 Watts Rd	Agricultural	TR-C3
070828403017	9357 Honey Elm Ln	Agricultural	TR-P
070828403025	9353 Honey Elm Ln	Agricultural	TR-P
070828403033	9349 Honey Elm Ln	Agricultural	TR-P
070828403041	9345 Honey Elm Ln	Agricultural	TR-P
070828403059	9341 Honey Elm Ln	Agricultural	TR-P
070828403067	556 Roman Mist Way	Agricultural	TR-P
070828404015	9363 Highland Gate Way	Agricultural	TR-P

Appendix B – Residential Districts

070828404023	9359 Highland Gate Way	Agricultural	TR-P
070828404031	9355 Highland Gate Way	Agricultural	TR-P
070828404049	9351 Highland Gate Way	Agricultural	TR-P
070828404057	9347 Highland Gate Way	Agricultural	TR-P
070828404065	9343 Highland Gate Way	Agricultural	TR-P
070828404073	9339 Highland Gate Way	Agricultural	TR-P
070828404081	9335 Highland Gate Way	Agricultural	TR-P
070828404099	9331 Highland Gate Way	Agricultural	TR-P
070828404106	9327 Highland Gate Way	Agricultural	TR-P
070828404114	9323 Highland Gate Way	Agricultural	TR-P
070828405013	9360 Watts Rd	Agricultural	TR-P
070828405021	9356 Watts Rd	Agricultural	TR-P
070828405039	9352 Watts Rd	Agricultural	TR-P
070828405047	9348 Watts Rd	Agricultural	TR-P
070828405055	9344 Watts Rd	Agricultural	TR-P
070828405063	9340 Watts Rd	Agricultural	TR-P
070828405071	9336 Watts Rd	Agricultural	TR-P
070828405089	9332 Watts Rd	Agricultural	TR-P
070828405097	9328 Watts Rd	Agricultural	TR-P
070828405104	9324 Watts Rd	Agricultural	TR-P
070828406011	526 Stone Arbor Trl	Agricultural	TR-P
070828406029	532 Stone Arbor Trl	Agricultural	TR-P
070828406037	538 Stone Arbor Trl	Agricultural	TR-P
070828406045	544 Stone Arbor Trl	Agricultural	TR-P
070828406053	555 Roman Mist Way	Agricultural	TR-P
070828406061	549 Roman Mist Way	Agricultural	TR-P
070828406079	543 Roman Mist Way	Agricultural	TR-P
070828406087	537 Roman Mist Way	Agricultural	TR-P
070828407019	9338 Highland Gate Way	Agricultural	TR-P
070828407027	9334 Highland Gate Way	Agricultural	TR-P
070828407035	9330 Highland Gate Way	Agricultural	TR-P
070828407043	9326 Highland Gate Way	Agricultural	TR-P
070828407051	9322 Highland Gate Way	Agricultural	TR-P
070828408017	510 Redan Dr	Agricultural	TR-P
070828408025	512 Redan Dr	Agricultural	TR-P
070828408033	514 Redan Dr	Agricultural	TR-P
070828408041	516 Redan Dr	Agricultural	TR-P
070828408059	543 Stone Arbor Trl	Agricultural	TR-P
070828408067	537 Stone Arbor Trl	Agricultural	TR-P
070828408075	531 Stone Arbor Trl	Agricultural	TR-P
070828408083	525 Stone Arbor Trl	Agricultural	TR-P
070828409015	9318 Highland Gate Way	Agricultural	TR-P
070828409023	9314 Highland Gate Way	Agricultural	TR-P
070828409031	9310 Highland Gate Way	Agricultural	TR-P
070828409049	9306 Highland Gate Way	Agricultural	TR-P

Appendix B – Residential Districts

070828409057	9302 Highland Gate Way	Agricultural	TR-P
070828410012	603 Stone Arbor Trl	Agricultural	TR-P
070828410020	607 Stone Arbor Trl	Agricultural	TR-P
070828410038	611 Stone Arbor Trl	Agricultural	TR-P
070828410046	615 Stone Arbor Trl	Agricultural	TR-P
070828410054	619 Stone Arbor Trl	Agricultural	TR-P
070828410062	623 Stone Arbor Trl	Agricultural	TR-P
070828410070	627 Stone Arbor Trl	Agricultural	TR-P
070828411010	520 Redan Dr	Agricultural	TR-P
070828411028	522 Redan Dr	Agricultural	TR-P
070828411036	524 Redan Dr	Agricultural	TR-P
070828411044	526 Redan Dr	Agricultural	TR-P
070828411052	528 Redan Dr	Agricultural	TR-P
070828411060	530 Redan Dr	Agricultural	TR-P
070828411078	532 Redan Dr	Agricultural	TR-P
070828411086	534 Redan Dr	Agricultural	TR-P
070828412018	520 Summer Rain Pass	Agricultural	TR-C3
070828412026	524 Summer Rain Pass	Agricultural	TR-C3
070828412034	528 Summer Rain Pass	Agricultural	TR-C3
070828412042	532 Summer Rain Pass	Agricultural	TR-C3
070828412050	9242 Highland Gate Way	Agricultural	TR-C3
070828412068	9246 Highland Gate Way	Agricultural	TR-C3
070828412076	9250 Highland Gate Way	Agricultural	TR-C3
070828412084	515 Redan Dr	Agricultural	TR-C3
070828412092	513 Redan Dr	Agricultural	TR-C3
070828412109	511 Redan Dr	Agricultural	TR-C3
070828412117	509 Redan Dr	Agricultural	TR-C3
070828413016	9249 Highland Gate Way	Agricultural	TR-C3
070828413024	9245 Highland Gate Way	Agricultural	TR-C3
070828413032	9241 Highland Gate Way	Agricultural	TR-C3
070828413040	606 Little Dove Trl	Agricultural	TR-C3
070828413058	610 Little Dove Trl	Agricultural	TR-C3
070828413066	614 Little Dove Trl	Agricultural	TR-C3
070828413074	618 Little Dove Trl	Agricultural	TR-C3
070828413082	622 Little Dove Trl	Agricultural	TR-C3
070828413090	626 Little Dove Trl	Agricultural	TR-C3
070828413107	533 Redan Dr	Agricultural	TR-C3
070828413115	531 Redan Dr	Agricultural	TR-C3
070828413123	529 Redan Dr	Agricultural	TR-C3
070828413131	527 Redan Dr	Agricultural	TR-C3
070828413149	525 Redan Dr	Agricultural	TR-C3
070828414014	514 Long Timber Way	Agricultural	TR-C3
070828414022	518 Long Timber Way	Agricultural	TR-C3
070828414030	9220 Silver Maple Dr	Agricultural	TR-C3
070828414048	9224 Silver Maple Dr	Agricultural	TR-C3

Appendix B – Residential Districts

070828414056	9228 Silver Maple Dr	Agricultural	TR-C3
070828414064	523 Summer Rain Pass	Agricultural	TR-C3
070828414072	519 Summer Rain Pass	Agricultural	TR-C3
070828415012	510 Turning Pebble St	Agricultural	TR-C3
070828415020	514 Turning Pebble St	Agricultural	TR-C3
070828415038	9204 Silver Maple Dr	Agricultural	TR-C3
070828415046	9208 Silver Maple Dr	Agricultural	TR-C3
070828415054	9212 Silver Maple Dr	Agricultural	TR-C3
070828415062	517 Long Timber Way	Agricultural	TR-C3
070828415070	513 Long Timber Way	Agricultural	TR-C3
070828416010	9106 Silver Maple Dr	Agricultural	TR-C3
070828416028	9110 Silver Maple Dr	Agricultural	TR-C3
070828416036	9114 Silver Maple Dr	Agricultural	TR-C3
070828416044	515 Turning Pebble St	Agricultural	TR-C3
070828416052	509 Turning Pebble St	Agricultural	TR-C3
070828417018	9229 Silver Maple Dr	Agricultural	TR-C3
070828417026	520 Cool Breeze Run	Agricultural	TR-C3
070828417034	522 Cool Breeze Run	Agricultural	TR-C3
070828417042	524 Cool Breeze Run	Agricultural	TR-C3
070828417050	526 Cool Breeze Run	Agricultural	TR-C3
070828417068	528 Cool Breeze Run	Agricultural	TR-C3
070828418016	9217 Silver Maple Dr	Agricultural	TR-C3
070828418024	9213 Silver Maple Dr	Agricultural	TR-C3
070828418032	9209 Silver Maple Dr	Agricultural	TR-C3
070828418040	9205 Silver Maple Dr	Agricultural	TR-C3
070828418058	522 Turning Pebble St	Agricultural	TR-C3
070828418066	526 Turning Pebble St	Agricultural	TR-C3
070828418074	530 Turning Pebble St	Agricultural	TR-C3
070828418082	9206 Hidden Fawn Trl	Agricultural	TR-C3
070828418090	9210 Hidden Fawn Trl	Agricultural	TR-C3
070828418107	9214 Hidden Fawn Trl	Agricultural	TR-C3
070828418115	9218 Hidden Fawn Trl	Agricultural	TR-C3
070828418123	9222 Hidden Fawn Trl	Agricultural	TR-C3
070828419014	533 Turning Pebble St	Agricultural	TR-C3
070828419022	529 Turning Pebble St	Agricultural	TR-C3
070828419030	525 Turning Pebble St	Agricultural	TR-C3
070828419048	9115 Silver Maple Dr	Agricultural	TR-C3
070828419056	9111 Silver Maple Dr	Agricultural	TR-C3
070828419064	9107 Silver Maple Dr	Agricultural	TR-C3
070828420011	9237 Hidden Fawn Trl	Agricultural	TR-C3
070828420029	9233 Hidden Fawn Trl	Agricultural	TR-C3
070828420037	9229 Hidden Fawn Trl	Agricultural	TR-C3
070828420045	9225 Hidden Fawn Trl	Agricultural	TR-C3
070828420053	9221 Hidden Fawn Trl	Agricultural	TR-C3
070828420061	9217 Hidden Fawn Trl	Agricultural	TR-C3

Appendix B – Residential Districts

070828420079	9213 Hidden Fawn Trl	Agricultural	TR-C3
070828420087	9209 Hidden Fawn Trl	Agricultural	TR-C3
070828420095	9205 Hidden Fawn Trl	Agricultural	TR-C3
070828420102	9201 Hidden Fawn Trl	Agricultural	TR-C3
070828420110	9206 Gentle Feather Rd	Agricultural	TR-C3
070828420128	9210 Gentle Feather Rd	Agricultural	TR-C3
070828420136	9214 Gentle Feather Rd	Agricultural	TR-C3
070828420144	9218 Gentle Feather Rd	Agricultural	TR-C3
070828420152	9222 Gentle Feather Rd	Agricultural	TR-C3
070828420160	9226 Gentle Feather Rd	Agricultural	TR-C3
070828420178	9230 Gentle Feather Rd	Agricultural	TR-C3
070828420186	9234 Gentle Feather Rd	Agricultural	TR-C3
070828420194	9238 Gentle Feather Rd	Agricultural	TR-C3
070828420201	9242 Gentle Feather Rd	Agricultural	TR-C3
070828421019	9245 Gentle Feather Rd	Agricultural	TR-C3
070828421027	9241 Gentle Feather Rd	Agricultural	TR-C3
070828421035	9237 Gentle Feather Rd	Agricultural	TR-C3
070828421043	9233 Gentle Feather Rd	Agricultural	TR-C3
070828421051	9229 Gentle Feather Rd	Agricultural	TR-C3
070828421069	9225 Gentle Feather Rd	Agricultural	TR-C3
070828421077	9221 Gentle Feather Rd	Agricultural	TR-C3
070828421085	9217 Gentle Feather Rd	Agricultural	TR-C3
070828421093	9213 Gentle Feather Rd	Agricultural	TR-C3
070828421100	9209 Gentle Feather Rd	Agricultural	TR-C3
070828421134	615 Turning Pebble St	Agricultural	TR-C3
070828421142	611 Turning Pebble St	Agricultural	TR-C3
070828421150	607 Turning Pebble St	Agricultural	TR-C3
070828421168	603 Turning Pebble St	Agricultural	TR-C3
070828422017	9555 Watts Rd	Agricultural	TR-C3
070828422033	802 Feather Sound Dr	Agricultural	TR-C3
070828422041	808 Feather Sound Dr	Agricultural	TR-C3
070828422059	814 Feather Sound Dr	Agricultural	TR-C3
070828422067	820 Feather Sound Dr	Agricultural	TR-C3
070828422075	826 Feather Sound Dr	Agricultural	TR-C3
070828422083	832 Feather Sound Dr	Agricultural	TR-C3
070828422091	838 Feather Sound Dr	Agricultural	TR-C3
070828422108	904 Feather Sound Dr	Agricultural	TR-C3
070828422116	910 Feather Sound Dr	Agricultural	TR-C3
070828422124	916 Feather Sound Dr	Agricultural	TR-C3
070828422132	9502 Tawny Acorn Dr	Agricultural	TR-C3
070828422140	9506 Tawny Acorn Dr	Agricultural	TR-C3
070828422158	9510 Tawny Acorn Dr	Agricultural	TR-C3
070828422166	9514 Tawny Acorn Dr	Agricultural	TR-C3
070828422174	9518 Tawny Acorn Dr	Agricultural	TR-C3
070828422182	9522 Tawny Acorn Dr	Agricultural	TR-C3

Appendix B – Residential Districts

070828423015	9359 Watts Rd	Agricultural	TR-P
070828423023	9355 Watts Rd	Agricultural	TR-P
070828423031	9351 Watts Rd	Agricultural	TR-P
070828423049	9347 Watts Rd	Agricultural	TR-P
070828423057	9343 Watts Rd	Agricultural	TR-P
070828423065	9339 Watts Rd	Agricultural	TR-P
070828423073	9335 Watts Rd	Agricultural	TR-P
070828423081	9331 Watts Rd	Agricultural	TR-P
070828423099	9327 Watts Rd	Agricultural	TR-P
070828423106	9323 Watts Rd	Agricultural	TR-P
070828423114	9319 Watts Rd	Agricultural	TR-P
070828423122	9315 Watts Rd	Agricultural	TR-P
070828423130	9311 Watts Rd	Agricultural	TR-P
070828423148	9307 Watts Rd	Agricultural	TR-P
070828423156	9303 Watts Rd	Agricultural	TR-C3
070828424013	9356 Sleepy Pond Way	Agricultural	TR-P
070828424021	9352 Sleepy Pond Way	Agricultural	TR-P
070828424039	9348 Sleepy Pond Way	Agricultural	TR-P
070828424047	9344 Sleepy Pond Way	Agricultural	TR-P
070828424055	9340 Sleepy Pond Way	Agricultural	TR-P
070828424063	9336 Sleepy Pond Way	Agricultural	TR-P
070828424071	9332 Sleepy Pond Way	Agricultural	TR-P
070828424089	9328 Sleepy Pond Way	Agricultural	TR-P
070828424097	9324 Sleepy Pond Way	Agricultural	TR-P
070828424104	9320 Sleepy Pond Way	Agricultural	TR-P
070828424112	9316 Sleepy Pond Way	Agricultural	TR-P
070828424120	9312 Sleepy Pond Way	Agricultural	TR-P
070828424138	9308 Sleepy Pond Way	Agricultural	TR-P
070828424146	9304 Sleepy Pond Way	Agricultural	TR-P
070828425011	805 Feather Sound Dr	Agricultural	TR-C3
070828425029	809 Feather Sound Dr	Agricultural	TR-C3
070828425037	813 Feather Sound Dr	Agricultural	TR-C3
070828425045	817 Feather Sound Dr	Agricultural	TR-C3
070828425053	821 Feather Sound Dr	Agricultural	TR-C3
070828425061	825 Feather Sound Dr	Agricultural	TR-C3
070828425079	829 Feather Sound Dr	Agricultural	TR-C3
070828425087	833 Feather Sound Dr	Agricultural	TR-C3
070828425095	837 Feather Sound Dr	Agricultural	TR-C3
070828426019	804 Seven Winds Trl	Agricultural	TR-C3
070828426027	808 Seven Winds Trl	Agricultural	TR-C3
070828426035	812 Seven Winds Trl	Agricultural	TR-C3
070828426043	816 Seven Winds Trl	Agricultural	TR-C3
070828426051	820 Seven Winds Trl	Agricultural	TR-C3
070828426069	824 Seven Winds Trl	Agricultural	TR-C3
070828426077	828 Seven Winds Trl	Agricultural	TR-C3

Appendix B – Residential Districts

070828426085	832 Seven Winds Trl	Agricultural	TR-C3
070828426093	836 Seven Winds Trl	Agricultural	TR-C3
070828427017	809 Seven Winds Trl	Agricultural	TR-C3
070828427025	813 Seven Winds Trl	Agricultural	TR-C3
070828427033	817 Seven Winds Trl	Agricultural	TR-C3
070828427041	821 Seven Winds Trl	Agricultural	TR-C3
070828427059	825 Seven Winds Trl	Agricultural	TR-C3
070828427067	829 Seven Winds Trl	Agricultural	TR-C3
070828427075	833 Seven Winds Trl	Agricultural	TR-C3
070828427083	837 Seven Winds Trl	Agricultural	TR-C3
070828428015	540 Redan Dr	Agricultural	TR-C3
070828428023	542 Redan Dr	Agricultural	TR-C3
070828428031	544 Redan Dr	Agricultural	TR-C3
070828428049	546 Redan Dr	Agricultural	TR-C3
070828428057	548 Redan Dr	Agricultural	TR-C3
070828428065	550 Redan Dr	Agricultural	TR-C3
070828431018	9419 Clear Rise Blvd	Agricultural	TR-C3
070828431026	9415 Clear Rise Blvd	Agricultural	TR-C3
070828431034	9411 Clear Rise Blvd	Agricultural	TR-C3
070828431042	9407 Clear Rise Blvd	Agricultural	TR-C3
070828431050	9403 Clear Rise Blvd	Agricultural	TR-C3
070828431068	9402 Tawny Acorn Dr	Agricultural	TR-C3
070828431076	9406 Tawny Acorn Dr	Agricultural	TR-C3
070828431084	9410 Tawny Acorn Dr	Agricultural	TR-C3
070828431092	9414 Tawny Acorn Dr	Agricultural	TR-C3
070828431109	9418 Tawny Acorn Dr	Agricultural	TR-C3
070828432016	9321 Clear Rise Blvd	Agricultural	TR-C3
070828432024	9317 Clear Rise Blvd	Agricultural	TR-C3
070828432032	9313 Clear Rise Blvd	Agricultural	TR-C3
070828432040	9309 Clear Rise Blvd	Agricultural	TR-C3
070828432058	9305 Clear Rise Blvd	Agricultural	TR-C3
070828432066	9301 Clear Rise Blvd	Agricultural	TR-C3
070828433014	9332 Tawny Acorn Dr	Agricultural	TR-C3
070828433022	9328 Tawny Acorn Dr	Agricultural	TR-C3
070828433030	9324 Tawny Acorn Dr	Agricultural	TR-C3
070828433048	9320 Tawny Acorn Dr	Agricultural	TR-C3
070828433056	9316 Tawny Acorn Dr	Agricultural	TR-C3
070828433064	9312 Tawny Acorn Dr	Agricultural	TR-C3
070828433072	9308 Tawny Acorn Dr	Agricultural	TR-C3
070828433080	9304 Tawny Acorn Dr	Agricultural	TR-C3
070828434012	9523 Tawny Acorn Dr	Agricultural	TR-C3
070828435010	9509 Tawny Acorn Dr	Agricultural	TR-C3
070828435028	9505 Tawny Acorn Dr	Agricultural	TR-C3
070828435036	9501 Tawny Acorn Dr	Agricultural	TR-C3
070828435044	9419 Tawny Acorn Dr	Agricultural	TR-C3

Appendix B – Residential Districts

070828435052	9415 Tawny Acorn Dr	Agricultural	TR-C3
070828435060	9411 Tawny Acorn Dr	Agricultural	TR-C3
070828435078	9407 Tawny Acorn Dr	Agricultural	TR-C3
070828435086	9403 Tawny Acorn Dr	Agricultural	TR-C3
070828436018	9329 Tawny Acorn Dr	Agricultural	TR-C3
070828436026	9325 Tawny Acorn Dr	Agricultural	TR-C3
070828436034	9319 Tawny Acorn Dr	Agricultural	TR-C3
070828436042	9315 Tawny Acorn Dr	Agricultural	TR-C3
070828436050	9311 Tawny Acorn Dr	Agricultural	TR-C3
070828436076	560 Redan Dr	Agricultural	TR-C3
070828436084	562 Redan Dr	Agricultural	TR-C3
070828436092	564 Redan Dr	Agricultural	TR-C3
070828436109	566 Redan Dr	Agricultural	TR-C3
070828437024	9252 Rustic Pine Rd	Agricultural	TR-C3
070828437032	9246 Rustic Pine Rd	Agricultural	TR-C3
070828437040	9240 Rustic Pine Rd	Agricultural	TR-C3
070828437058	9234 Rustic Pine Rd	Agricultural	TR-C3
070828437066	9228 Rustic Pine Rd	Agricultural	TR-C3
070828437074	9222 Rustic Pine Rd	Agricultural	TR-C3
070828437082	9216 Rustic Pine Rd	Agricultural	TR-C3
070828437090	9208 Rustic Pine Rd	Agricultural	TR-C3
070828437107	9202 Rustic Pine Rd	Agricultural	TR-C3
070828438014	845 Lone Oak Ln	Agricultural	TR-C3
070828438022	841 Lone Oak Ln	Agricultural	TR-C3
070828438030	837 Lone Oak Ln	Agricultural	TR-C3
070828438048	833 Lone Oak Ln	Agricultural	TR-C3
070828438056	829 Lone Oak Ln	Agricultural	TR-C3
070828438064	825 Lone Oak Ln	Agricultural	TR-C3
070828438072	821 Lone Oak Ln	Agricultural	TR-C3
070828438080	817 Lone Oak Ln	Agricultural	TR-C3
070828438098	813 Lone Oak Ln	Agricultural	TR-C3
070828439012	935 Lone Oak Ln	Agricultural	TR-C3
070828439020	931 Lone Oak Ln	Agricultural	TR-C3
070828439038	927 Lone Oak Ln	Agricultural	TR-C3
070828439046	923 Lone Oak Ln	Agricultural	TR-C3
070828439054	919 Lone Oak Ln	Agricultural	TR-C3
070828439062	915 Lone Oak Ln	Agricultural	TR-C3
070828439070	911 Lone Oak Ln	Agricultural	TR-C3
070828439088	907 Lone Oak Ln	Agricultural	TR-C3
070828439096	903 Lone Oak Ln	Agricultural	TR-C3
070828440019	9111 Rustic Pine Rd	Agricultural	TR-C3
070828440027	9107 Rustic Pine Rd	Agricultural	TR-C3
070828440035	9103 Rustic Pine Rd	Agricultural	TR-C3
070828440043	908 Lone Oak Ln	Agricultural	TR-C3
070828440051	912 Lone Oak Ln	Agricultural	TR-C3

Appendix B – Residential Districts

070828440069	916 Lone Oak Ln	Agricultural	TR-C3
070828440077	920 Lone Oak Ln	Agricultural	TR-C3
070828440085	924 Lone Oak Ln	Agricultural	TR-C3
070828440093	928 Lone Oak Ln	Agricultural	TR-C3
070828440100	932 Lone Oak Ln	Agricultural	TR-C3
070828440118	936 Lone Oak Ln	Agricultural	TR-C3
070828440126	940 Lone Oak Ln	Agricultural	TR-C3
070828440134	937 White Sky Pass	Agricultural	TR-C3
070828440142	933 White Sky Pass	Agricultural	TR-C3
070828440150	929 White Sky Pass	Agricultural	TR-C3
070828440168	925 White Sky Pass	Agricultural	TR-C3
070828440176	921 White Sky Pass	Agricultural	TR-C3
070828440184	917 White Sky Pass	Agricultural	TR-C3
070828440192	913 White Sky Pass	Agricultural	TR-C3
070828440209	909 White Sky Pass	Agricultural	TR-C3
070828440217	905 White Sky Pass	Agricultural	TR-C3
070828441017	9257 Rustic Pine Rd	Agricultural	TR-C3
070828441025	9253 Rustic Pine Rd	Agricultural	TR-C3
070828441033	9249 Rustic Pine Rd	Agricultural	TR-C3
070828441041	9245 Rustic Pine Rd	Agricultural	TR-C3
070828441059	9241 Rustic Pine Rd	Agricultural	TR-C3
070828441067	9237 Rustic Pine Rd	Agricultural	TR-C3
070828441075	9233 Rustic Pine Rd	Agricultural	TR-C3
070828441083	9229 Rustic Pine Rd	Agricultural	TR-C3
070828441091	9225 Rustic Pine Rd	Agricultural	TR-C3
070828441108	9221 Rustic Pine Rd	Agricultural	TR-C3
070828441116	9217 Rustic Pine Rd	Agricultural	TR-C3
070828441124	9213 Rustic Pine Rd	Agricultural	TR-C3
070828441132	9209 Rustic Pine Rd	Agricultural	TR-C3
070828441140	9205 Rustic Pine Rd	Agricultural	TR-C3
070828441158	9201 Rustic Pine Rd	Agricultural	TR-C3
070828442015	9258 Lost Deer Run	Agricultural	TR-C3
070828442023	9254 Lost Deer Run	Agricultural	TR-C3
070828442031	9250 Lost Deer Run	Agricultural	TR-C3
070828442049	9246 Lost Deer Run	Agricultural	TR-C3
070828442057	9242 Lost Deer Run	Agricultural	TR-C3
070828442065	9238 Lost Deer Run	Agricultural	TR-C3
070828442073	9234 Lost Deer Run	Agricultural	TR-C3
070828442081	9230 Lost Deer Run	Agricultural	TR-C3
070828442099	9226 Lost Deer Run	Agricultural	TR-C3
070828442106	9222 Lost Deer Run	Agricultural	TR-C3
070828442114	9218 Lost Deer Run	Agricultural	TR-C3
070828442122	9214 Lost Deer Run	Agricultural	TR-C3
070828442130	9210 Lost Deer Run	Agricultural	TR-C3
070828442148	9206 Lost Deer Run	Agricultural	TR-C3

Appendix B – Residential Districts

070828442156	9202 Lost Deer Run	Agricultural	TR-C3
070828443013	9259 Lost Deer Run	Agricultural	TR-C3
070828443021	9255 Lost Deer Run	Agricultural	TR-C3
070828443039	9251 Lost Deer Run	Agricultural	TR-C3
070828443047	9247 Lost Deer Run	Agricultural	TR-C3
070828443055	9243 Lost Deer Run	Agricultural	TR-C3
070828443063	9239 Lost Deer Run	Agricultural	TR-C3
070828443071	9235 Lost Deer Run	Agricultural	TR-C3
070828443089	9231 Lost Deer Run	Agricultural	TR-C3
070828443097	9227 Lost Deer Run	Agricultural	TR-C3
070828443104	9223 Lost Deer Run	Agricultural	TR-C3
070828443112	9219 Lost Deer Run	Agricultural	TR-C3
070828443120	9215 Lost Deer Run	Agricultural	TR-C3
070828443138	9211 Lost Deer Run	Agricultural	TR-C3
070828443146	9207 Lost Deer Run	Agricultural	TR-C3
070828444011	9260 Turning Oak Ln	Agricultural	TR-C3
070828444029	9256 Turning Oak Ln	Agricultural	TR-C3
070828444037	9252 Turning Oak Ln	Agricultural	TR-C3
070828444045	9248 Turning Oak Ln	Agricultural	TR-C3
070828444053	9244 Turning Oak Ln	Agricultural	TR-C3
070828444061	9240 Turning Oak Ln	Agricultural	TR-C3
070828444079	9236 Turning Oak Ln	Agricultural	TR-C3
070828444087	9232 Turning Oak Ln	Agricultural	TR-C3
070828444095	9228 Turning Oak Ln	Agricultural	TR-C3
070828444102	9224 Turning Oak Ln	Agricultural	TR-C3
070828444110	9220 Turning Oak Ln	Agricultural	TR-C3
070828444128	9216 Turning Oak Ln	Agricultural	TR-C3
070828444136	9212 Turning Oak Ln	Agricultural	TR-C3
070828444144	9208 Turning Oak Ln	Agricultural	TR-C3
070828444152	9204 Turning Oak Ln	Agricultural	TR-C3
070828445019	9259 Turning Oak Ln	Agricultural	TR-C3
070828445027	9253 Turning Oak Ln	Agricultural	TR-C3
070828445035	9247 Turning Oak Ln	Agricultural	TR-C3
070828445043	9241 Turning Oak Ln	Agricultural	TR-C3
070828445051	9235 Turning Oak Ln	Agricultural	TR-C3
070828445069	9229 Turning Oak Ln	Agricultural	TR-C3
070828445077	9223 Turning Oak Ln	Agricultural	TR-C3
070828445085	9217 Turning Oak Ln	Agricultural	TR-C3
070828445093	9211 Turning Oak Ln	Agricultural	TR-C3
070828445100	9205 Turning Oak Ln	Agricultural	TR-C3
070828446017	570 Redan Dr	Agricultural	TR-C3
070828446025	572 Redan Dr	Agricultural	TR-C3
070828446033	574 Redan Dr	Agricultural	TR-C3
070828446041	576 Redan Dr	Agricultural	TR-C3
070828446059	578 Redan Dr	Agricultural	TR-C3

Appendix B – Residential Districts

070828446067	580 Redan Dr	Agricultural	TR-C3
070829102387	101 Sugar Maple Ln	Vacant	TR-C3
070829102973	10106 Rustling Birch Rd Unit SCHL	Vacant	TR-C3
070829102981	10121 Meandering Way Unit SCHL	Vacant	TR-C3
070829108418	426 Windy Peak Rd	Vacant	TR-C3
070829109010	10316 Shady Birch Trl	Vacant	TR-C3
070829109028	427 Windy Peak Rd	Vacant	TR-C3
070829109036	423 Windy Peak Rd	Vacant	TR-C3
070829109044	419 Windy Peak Rd	Vacant	TR-C3
070829109185	10312 Shady Birch Trl	Vacant	TR-C3
070829110059	429 Blue Moon Dr	Vacant	TR-C3
070829110075	421 Blue Moon Dr	Vacant	TR-C3
070829110281	10210 Shady Birch Trl	Vacant	TR-C3
070829110299	10216 Shady Birch Trl	Vacant	TR-C3
070829111172	10204 Watts Rd	Vacant	TR-P
070829111180	10208 Watts Rd	Vacant	TR-P
070829111198	10212 Watts Rd	Vacant	TR-P
070829111205	10216 Watts Rd	Vacant	TR-P
070829111213	10220 Watts Rd	Vacant	TR-P
070829111221	10224 Watts Rd	Vacant	TR-P
070829111239	10228 Watts Rd	Vacant	TR-P
070829111247	10232 Watts Rd	Vacant	TR-P
070829111255	10236 Watts Rd	Vacant	TR-P
070829111263	10240 Watts Rd	Vacant	TR-P
070829111271	10244 Watts Rd	Vacant	TR-P
070829111289	10248 Watts Rd	Vacant	TR-P
070829401036	604 Birch Blossom Rd	Vacant	TR-P
070829401044	608 Birch Blossom Rd	Vacant	TR-P
070829401052	612 Birch Blossom Rd	Vacant	TR-P
070829401060	616 Birch Blossom Rd	Vacant	TR-P
070829401078	620 Birch Blossom Rd	Vacant	TR-P
070829401086	624 Birch Blossom Rd	Vacant	TR-P
070829401094	628 Birch Blossom Rd	Vacant	TR-P
070829401101	632 Birch Blossom Rd	Vacant	TR-P
070829401119	636 Birch Blossom Rd	Vacant	TR-P
070829401127	640 Birch Blossom Rd	Vacant	TR-P
070829401135	644 Birch Blossom Rd	Vacant	TR-P
070829401143	648 Birch Blossom Rd	Vacant	TR-P
070829401151	652 Birch Blossom Rd	Vacant	TR-P
070829401169	656 Birch Blossom Rd	Vacant	TR-P
070829402018	603 Birch Blossom Rd	Vacant	TR-P
070829402026	602 Old Timber Pass	Vacant	TR-P
070829402034	606 Old Timber Pass	Vacant	TR-P
070829402042	610 Old Timber Pass	Vacant	TR-P
070829402050	614 Old Timber Pass	Vacant	TR-P

Appendix B – Residential Districts

070829402068	618 Old Timber Pass	Vacant	TR-P
070829402076	622 Old Timber Pass	Vacant	TR-P
070829402084	626 Old Timber Pass	Vacant	TR-P
070829402092	630 Old Timber Pass	Vacant	TR-P
070829402109	634 Old Timber Pass	Vacant	TR-P
070829402117	638 Old Timber Pass	Vacant	TR-P
070829402125	642 Old Timber Pass	Vacant	TR-P
070829402133	646 Old Timber Pass	Vacant	TR-P
070829402141	650 Old Timber Pass	Vacant	TR-P
070829402159	654 Old Timber Pass	Vacant	TR-P
070829402167	655 Birch Blossom Rd	Vacant	TR-P
070829402175	651 Birch Blossom Rd	Vacant	TR-P
070829402183	647 Birch Blossom Rd	Vacant	TR-P
070829402191	643 Birch Blossom Rd	Vacant	TR-P
070829402208	639 Birch Blossom Rd	Vacant	TR-P
070829402216	635 Birch Blossom Rd	Vacant	TR-P
070829402224	631 Birch Blossom Rd	Vacant	TR-P
070829402232	627 Birch Blossom Rd	Vacant	TR-P
070829402240	623 Birch Blossom Rd	Vacant	TR-P
070829402258	619 Birch Blossom Rd	Vacant	TR-P
070829402266	615 Birch Blossom Rd	Vacant	TR-P
070829402274	611 Birch Blossom Rd	Vacant	TR-P
070829402282	607 Birch Blossom Rd	Vacant	TR-P
070829403016	10239 Watts Rd	Vacant	TR-P
070829404014	10239 Sleepy Pine Rdg	Vacant	TR-P
070829405012	10231 Watts Rd	Vacant	TR-P
070829405020	10227 Watts Rd	Vacant	TR-P
070829405038	10223 Watts Rd	Vacant	TR-P
070829405046	10219 Watts Rd	Vacant	TR-P
070829405054	10215 Watts Rd	Vacant	TR-P
070829405062	10211 Watts Rd	Vacant	TR-P
070829405070	10207 Watts Rd	Vacant	TR-P
070829405088	10203 Watts Rd	Vacant	TR-P
070829406010	10222 Sleepy Pine Rdg	Vacant	TR-P
070829406028	10218 Sleepy Pine Rdg	Vacant	TR-P
070829406036	10214 Sleepy Pine Rdg	Vacant	TR-P
070829406044	10210 Sleepy Pine Rdg	Vacant	TR-P
070829406052	10206 Sleepy Pine Rdg	Vacant	TR-P
070829406060	10202 Sleepy Pine Rdg	Vacant	TR-P
070829407018	627 Old Timber Pass	Vacant	TR-P
070829407026	629 Old Timber Pass	Vacant	TR-P
070829407034	633 Old Timber Pass	Vacant	TR-P
070829407042	635 Old Timber Pass	Vacant	TR-P
070829407050	639 Old Timber Pass	Vacant	TR-P
070829407068	641 Old Timber Pass	Vacant	TR-P

Appendix B – Residential Districts

070829407076	645 Old Timber Pass	Vacant	TR-P
070829407084	647 Old Timber Pass	Vacant	TR-P
070829407092	651 Old Timber Pass	Vacant	TR-P
070829407109	653 Old Timber Pass	Vacant	TR-P
070829408016	604 Sugar Maple Ln	Vacant	TR-P
070829408024	606 Sugar Maple Ln	Vacant	TR-P
070829408032	608 Sugar Maple Ln	Vacant	TR-P
070829408040	610 Sugar Maple Ln	Vacant	TR-P
070829408058	612 Sugar Maple Ln	Vacant	TR-P
070829408066	614 Sugar Maple Ln	Vacant	TR-P
070829408074	616 Sugar Maple Ln	Vacant	TR-P
070829408082	618 Sugar Maple Ln	Vacant	TR-P
070829408090	620 Sugar Maple Ln	Vacant	TR-P
070829408107	622 Sugar Maple Ln	Vacant	TR-P
070829409014	533 Sugar Maple Ln	Vacant	TR-P
070829409022	529 Sugar Maple Ln	Vacant	TR-P
070829409030	525 Sugar Maple Ln	Vacant	TR-P
070829409048	521 Sugar Maple Ln	Vacant	TR-P
070829409056	517 Sugar Maple Ln	Vacant	TR-P
070829409064	516 Noble Oak Run	Vacant	TR-P
070829409072	520 Noble Oak Run	Vacant	TR-P
070829409080	524 Noble Oak Run	Vacant	TR-P
070829409098	528 Noble Oak Run	Vacant	TR-P
070829410011	719 Sugar Maple Ln	Vacant	TR-P
070829410029	715 Sugar Maple Ln	Vacant	TR-P
070829410037	711 Sugar Maple Ln	Vacant	TR-P
070829410045	707 Sugar Maple Ln	Vacant	TR-P
070829410053	701 Sugar Maple Ln	Vacant	TR-P
070829410061	627 Sugar Maple Ln	Vacant	TR-P
070829410079	623 Sugar Maple Ln	Vacant	TR-P
070829410087	619 Sugar Maple Ln	Vacant	TR-P
070829410095	613 Sugar Maple Ln	Vacant	TR-P
070829410102	609 Sugar Maple Ln	Vacant	TR-P
070829410110	605 Sugar Maple Ln	Vacant	TR-P
070829411019	702 Birch Blossom Rd	Vacant	TR-P
070829411027	706 Birch Blossom Rd	Vacant	TR-P
070829411035	710 Birch Blossom Rd	Vacant	TR-P
070829411043	714 Birch Blossom Rd	Vacant	TR-P
070829411051	10316 Twin Treasure Dr	Vacant	TR-P
070829411069	10320 Twin Treasure Dr	Vacant	TR-P
070829411077	10324 Twin Treasure Dr	Vacant	TR-P
070829412017	10325 Twin Treasure Dr	Vacant	TR-P
070829412025	10321 Twin Treasure Dr	Vacant	TR-P
070829412033	732 Birch Blossom Rd	Vacant	TR-P
070829412041	736 Birch Blossom Rd	Vacant	TR-P

Appendix B – Residential Districts

070829412059	740 Birch Blossom Rd	Vacant	TR-P
070829412067	744 Birch Blossom Rd	Vacant	TR-P
070829412075	10322 Hazy Sky Pkwy	Vacant	TR-P
070829412083	10326 Hazy Sky Pkwy	Vacant	TR-P
070829412091	10330 Hazy Sky Pkwy	Vacant	TR-P
070829413015	10313 Quiet Leaf Dr	Vacant	TR-P
070829413023	10309 Quiet Leaf Dr	Vacant	TR-P
070829413031	10305 Quiet Leaf Dr	Vacant	TR-P
070829413049	10301 Quiet Leaf Dr	Vacant	TR-P
070829413057	712 Old Timber Pass	Vacant	TR-P
070829413065	716 Old Timber Pass	Vacant	TR-P
070829413073	722 Old Timber Pass	Vacant	TR-P
070829413081	726 Old Timber Pass	Vacant	TR-P
070829413099	732 Old Timber Pass	Vacant	TR-P
070829413106	736 Old Timber Pass	Vacant	TR-P
070829413114	10302 Hazy Sky Pkwy	Vacant	TR-P
070829413122	10306 Hazy Sky Pkwy	Vacant	TR-P
070829413130	10310 Hazy Sky Pkwy	Vacant	TR-P
070829413148	10314 Hazy Sky Pkwy	Vacant	TR-P
070829413156	737 Birch Blossom Rd	Vacant	TR-P
070829413164	733 Birch Blossom Rd	Vacant	TR-P
070829413172	729 Birch Blossom Rd	Vacant	TR-P
070829413180	725 Birch Blossom Rd	Vacant	TR-P
070829413198	721 Birch Blossom Rd	Vacant	TR-P
070829413205	717 Birch Blossom Rd	Vacant	TR-P
070829413213	713 Birch Blossom Rd	Vacant	TR-P
070829414013	703 Old Timber Pass	Vacant	TR-P
070829414021	707 Old Timber Pass	Vacant	TR-P
070829414039	711 Old Timber Pass	Vacant	TR-P
070829414047	715 Old Timber Pass	Vacant	TR-P
070829414055	719 Old Timber Pass	Vacant	TR-P
070829414063	723 Old Timber Pass	Vacant	TR-P
070829414071	727 Old Timber Pass	Vacant	TR-P
070829414089	731 Old Timber Pass	Vacant	TR-P
070829414097	735 Old Timber Pass	Vacant	TR-P
070829414104	739 Old Timber Pass	Vacant	TR-P
070829414112	743 Old Timber Pass	Vacant	TR-P
070829415011	702 Sugar Maple Ln	Vacant	TR-P
070829415029	704 Sugar Maple Ln	Vacant	TR-P
070829415037	706 Sugar Maple Ln	Vacant	TR-P
070829415045	708 Sugar Maple Ln	Vacant	TR-P
070829415053	710 Sugar Maple Ln	Vacant	TR-P
070829415061	712 Sugar Maple Ln	Vacant	TR-P
070829415079	714 Sugar Maple Ln	Vacant	TR-P
070829415087	716 Sugar Maple Ln	Vacant	TR-P

Appendix B – Residential Districts

070829415095	718 Sugar Maple Ln	Vacant	TR-P
070829415102	720 Sugar Maple Ln	Vacant	TR-P
070829416019	804 Barn Swallow Cir	Vacant	TR-P
070829416027	808 Barn Swallow Cir	Vacant	TR-P
070829416035	812 Barn Swallow Cir	Vacant	TR-P
070829416043	816 Barn Swallow Cir	Vacant	TR-P
070829417017	899 Barn Swallow Cir	Vacant	TR-P
070829418015	820 Barn Swallow Cir	Vacant	TR-P
070829418023	824 Barn Swallow Cir	Vacant	TR-P
070829418031	828 Barn Swallow Cir	Vacant	TR-P
070829418049	832 Barn Swallow Cir	Vacant	TR-P
070829418057	836 Barn Swallow Cir	Vacant	TR-P
070829418065	840 Barn Swallow Cir	Vacant	TR-P
070829418073	844 Barn Swallow Cir	Vacant	TR-P
070829418081	848 Barn Swallow Cir	Vacant	TR-P
070829418099	831 Barn Swallow Cir	Vacant	TR-P
070829418106	827 Barn Swallow Cir	Vacant	TR-P
070829418114	823 Barn Swallow Cir	Vacant	TR-P
070829418122	819 Barn Swallow Cir	Vacant	TR-P
070829418130	815 Barn Swallow Cir	Vacant	TR-P
070829418148	811 Barn Swallow Cir	Vacant	TR-P
070829418156	807 Barn Swallow Cir	Vacant	TR-P
070829418198	826 Old Timber Pass	Vacant	TR-P
070829418205	830 Old Timber Pass	Vacant	TR-P
070829418213	834 Old Timber Pass	Vacant	TR-P
070829418221	838 Old Timber Pass	Vacant	TR-P
070829418239	842 Old Timber Pass	Vacant	TR-P
070829418247	846 Old Timber Pass	Vacant	TR-P
070829418255	902 Old Timber Pass	Vacant	TR-P
070829418263	906 Old Timber Pass	Vacant	TR-P
070829418271	910 Old Timber Pass	Vacant	TR-P
070829418289	914 Old Timber Pass	Vacant	TR-P
070829419013	845 Old Timber Pass	Vacant	TR-P
070829419021	841 Old Timber Pass	Vacant	TR-P
070829419039	837 Old Timber Pass	Vacant	TR-P
070829419047	833 Old Timber Pass	Vacant	TR-P
070829419055	829 Old Timber Pass	Vacant	TR-P
070829419071	821 Old Timber Pass	Vacant	TR-P
070829419089	817 Old Timber Pass	Vacant	TR-P
070829419097	813 Old Timber Pass	Vacant	TR-P
070829419112	805 Old Timber Pass	Vacant	TR-P
070829419120	10209 Hazy Sky Pkwy	Vacant	TR-P
070829419138	10205 Hazy Sky Pkwy	Vacant	TR-P
070829419146	10201 Hazy Sky Pkwy	Vacant	TR-P
070829419154	726 Sugar Maple Ln	Vacant	TR-P

Appendix B – Residential Districts

070829420010	915 Old Timber Pass	Vacant	TR-P
070829420028	911 Old Timber Pass	Vacant	TR-P
070829420036	907 Old Timber Pass	Vacant	TR-P
070833116118	602 Lone Oak Ln	Vacant	TR-C3
070833117017	602 Redan Dr	Vacant	TR-C3
070833119154	805 Pine Hill Dr	Vacant	TR-C3
070833122024	607 Tall Pines Way	Vacant	TR-C3
070833123014	9432 Lost Pine Trl	Vacant	TR-C3
070833124020	9424 Ancient Oak Ln	Vacant	TR-C3
070833125010	9350 Ancient Oak Ln	Vacant	TR-C3
070833210118	9525 Wild Prairie Trl	Vacant	TR-C3
070833210126	9521 Wild Prairie Trl	Vacant	TR-C3
070833211017	9510 Wild Prairie Trl	Vacant	TR-C3
070833301016	1906 Red Tail Dr	Vacant	SR-C1
070833302345	1702 Red Tail Dr	Vacant	SR-C1
070833401353	1901 Red Tail Dr	Vacant	SR-C1
070833403169	1614 Red Tail Dr	Vacant	SR-C1
070834102025	8535 Prairie Hill Rd	Vacant	SR-C3
070834103031	8517 Prairie Hill Rd	Vacant	SR-C1
070834103073	18 Prairie Hill Ct	Vacant	SR-C1
070834103106	17 Prairie Hill Ct	Vacant	SR-C1
070834202057	8806 Ancient Oak Ln	Vacant	TR-C3
070834203039	601 Sundance Dr	Vacant	TR-C3
070834207180	602 Sundance Dr	Vacant	TR-C3
070834208013	9007 Silkwood Trl	Vacant	TR-C3
070834213020	626 Overlook Run	Vacant	TR-C3
070834213038	9038 Silkwood Trl	Vacant	TR-C3
070834213062	615 Lone Oak Ln	Vacant	TR-C3
070834216066	8921 Pine Hollow Pl	Vacant	TR-C1
070834307203	1822 Maplecrest Dr	Vacant	SR-C1
070835107371	10 Elver Ct	Vacant	SR-C1
070835107397	99 Elver Ct	Vacant	SR-C1
070835107404	99 Siskiwit Cir	Vacant	SR-C1
070835107412	99 Cornucopia Ct	Vacant	SR-C1
070835108262	99 Chequamegon Bay	Vacant	SR-C1
070835203971	99 Chautauqua Trl	Vacant	SR-C1
070835203989	99 Apostle Island	Vacant	SR-C1
070835203997	99 La Pointe Ter	Vacant	SR-C1
070835312029	7839 Tradition Ave	Vacant	TR-C3
070835312037	7835 Tradition Ave	Vacant	TR-C3
070835313069	7838 Tradition Ave	Vacant	TR-C3
070835313077	7834 Tradition Ave	Vacant	TR-C3
070835318150	1722 Legacy Ln	Vacant	SR-C3
070835318168	1802 Legacy Ln	Vacant	SR-C3
070835319124	1722 Sawtooth Ln	Vacant	TR-C1

Appendix B – Residential Districts

070836103154	6301 Schroeder Rd	Vacant	SR-C3
070836109243	6108 Davenport Dr	Vacant	SR-C1
070836109251	6106 Davenport Dr	Vacant	SR-C1
070836109269	6104 Davenport Dr	Vacant	SR-C1
070836109277	6103 Davenport Dr	Vacant	SR-C1
070836109285	6105 Davenport Dr	Vacant	SR-C1
070836109293	6107 Davenport Dr	Vacant	SR-C1
070836110216	6010 Greentree Rd	Vacant	SR-C1
070836215032	1101 Gammon Ln	Vacant	SR-V1
070836409148	5910 Raymond Rd	Vacant	SR-C2
070901106075	1604 Hooker Ave	Vacant	TR-C2
070907300936	1898 Thorstrand Rd	Vacant	SR-C1
070907301116	1809 Thorstrand Rd	Vacant	SR-C1
070913105065	1206 E Dayton St	Vacant	TR-V1
070913107326	28 N Baldwin St	Single family	TR-V1
070913119066	914 E Mifflin St	Vacant	TR-V1
070913119397	945 E Dayton St	Vacant	TR-C4
070913213199	720 E Dayton St	R-5 vacant	TR-V2
070913215111	746 E Gorham St Unit LAKE	Vacant	TR-V2
070913215129	752 E Gorham St Unit LAKE	Vacant	TR-V2
070913215137	410 N Livingston St Unit LAKE	Vacant	TR-V2
070913215153	416 N Livingston St Unit LAKE	Vacant	TR-V2
070913309394	118 N Blount St	Vacant	TR-V1
070913317032	515 E Main St	Vacant	DR1
070913323104	119 N Butler St	Vacant	DR1
070913326132	107 S Butler St	Office - 1 story	DR1
070913406116	929 Williamson St	Vacant	HIS-TL
070913426122	905 Spaight St	R-4 parking lot	HIS-TL
070914301274	614 Langdon St Unit WEST	Pud vacant	DR2
070914405076	312 N Hamilton St	Vacant	DR1
070914414134	209 N Pinckney St	C-2 parking lot	DR1
070914418045	127 W Gilman St	Apartments & rooms	DR1
070914419431	250 W Lakelawn Pl	Vacant	DR2
070914419449	230 E Lakelawn Pl	Vacant	DR2
070914419457	249 W Lakelawn Pl	C-1 vacant	DR2
070918206115	1805 Camelot Dr	Vacant	SR-C1
070918208020	5705 Taychopera Rd	Vacant	TR-C1
070918208046	5717 Taychopera Rd	Vacant	TR-C1
070918208054	5721 Taychopera Rd	Vacant	TR-C1
070918211346	5503 Greening Ln	Vacant	TR-C1
070918214069	1729 Hickory Dr	Vacant	HIS-L
070918214085	1709 Hickory Dr	Vacant	TR-C1
070918214118	1717 Hickory Dr	Vacant	HIS-L
070918216015	5818 Blanchard St	Vacant	TR-C1
070918216023	5814 Blanchard St	Vacant	TR-C1

Appendix B – Residential Districts

070918216065	1738 Baker Ave	Vacant	TR-C1
070918217021	5809 Blanchard St	Vacant	TR-C1
070918218061	5809 University Ave	Vacant	SR-C2
070918219077	1622 Baker Ave	Vacant	SR-C2
070918220066	6008 Old Middleton Rd	Vacant	SR-C1
070918221098	1610 Laurel Crest	Vacant	SR-C2
070918314033	1302 Dale Ave	Vacant	SR-C1
070918402177	5115 Spring Ct	Vacant	TR-C2
070918402200	5119 Spring Ct	Vacant	TR-C2
070918404040	5234 Harbor Ct	Vacant	TR-C2
070918405072	1771 Norman Way	Vacant	HIS-L
070918405105	1783 Norman Way	Vacant	TR-C1
070918409206	1125 Merrill Springs Rd	Vacant	SR-C1
070919106108	102 N Whitney Way	Vacant	SR-C2
070919107297	430 Wynnwood Way	Vacant	SR-C2
070919216105	5510 Marconi St	Vacant	TR-C2
070919216163	5513 Belin St	Vacant	TR-C2
070919222087	5733 Cedar Pl	Vacant	TR-C2
070919222102	5742 Cedar Pl	Vacant	TR-C2
070919307029	5942 South Hill Dr	Vacant	SR-C1
070920117285	205 Du Rose Ter	Vacant	TR-C1
070920301193	4706 Waukesha St	Vacant	SR-C1
070920411215	329 Karen Ct	Vacant	TR-C1
070921209172	598 Shepard Ter	Vacant	TR-C3
070921210012	2946 Stevens St	Vacant	TR-C2
070921221465	2707 Van Hise Ave	Vacant	TR-C2
070921308106	119 Glenway St	Vacant	TR-C2
070922113190	98 N Orchard St	M-1 parking lot	TR-U2
070922219047	2013 Chamberlain Ave	Vacant	HIS-UH
070922226175	1826 Summit Ave	Vacant	HIS-UH
070922230043	2007 Van Hise Ave	Vacant	HIS-UH
070922230134	2012 Chadbourne Ave	Vacant	HIS-UH
070922424068	1445 Mound St	Vacant	TR-C4
070922435172	410 S Randall Ave	Vacant	TR-C2
070922438275	1216 Erin St	Vacant	TR-C3
070923116383	416 W Washington Ave	Vacant	DR2
070923122273	436 W Main St	R-6 parking lot	DR2
070923124063	122 N Bassett St	Rooming house	DR2
070923126407	445 W Main St	R-6 parking lot	DR2
070923130044	312 S Broom St	R-6 vacant	DR2
070923132181	545 W Main St	C-2 parking lot	DR2
070923220069	43 N Brooks St	C-3 parking lot	TR-U2
070923220085	936 Fahrenbrook Ct	R-5 parking lot	TR-U2
070923309219	411 S Mills St	Vacant	TR-C3
070923309227	409 S Mills St	Vacant	TR-C3

Appendix B – Residential Districts

070923311032	14 Proudfit St	C-2 vacant	TR-U1
070923311115	785 W Washington Ave	R-5 vacant	TR-U1
070923311123	755 W Washington Ave	R-5 vacant	TR-U1
070923311131	716 W Main St	R-5 vacant	TR-U1
070923405140	633 W Main St Unit RR	M-1 vacant	DR2
070923407047	153 Proudfit St	Vacant	DR2
070923409324	138 Rodney Ct	Vacant	TR-C4
070926109054	1215 Homer Ct	Vacant	TR-C2
070926201157	822 West Shore Dr	Vacant	TR-C2
070926201412	830 West Shore Dr	Vacant	TR-C2
070926211106	911 Midland St	Vacant	TR-C2
070926211114	913 Midland St	Vacant	TR-C2
070926211148	1209 Fish Hatchery Rd	Vacant	TR-C2
070926303078	1347 Fish Hatchery Rd	C-1 parking lot	TR-V1
070926401252	718 Spruce St	Vacant	TR-C2
070926409347	1333 Gilson St Unit TID	M-1 vacant	TR-C4
070926412019	1801 Beld St	Vacant	TR-C4
070926412142	1853 Beld St	Vacant	TR-C4
070926413025	1715 Beld St	Vacant	TR-V1
070926413041	1721 Beld St	Vacant	TR-V1
070926413067	1722 Fisher St	Vacant	TR-C2
070926414023	405 W Wingra Dr	Vacant	TR-C2
070926414049	411 W Wingra Dr	Vacant	TR-C2
070926415112	1849 Fisher St	Vacant	TR-C2
070926417019	317 W Wingra Dr	Vacant	TR-C2
070926417027	321 W Wingra Dr	Vacant	TR-C2
070926417100	1731 Baird St	Vacant	TR-C2
070927202998	2203 Edgewood Dr	Vacant	TR-C2
070928107204	664 Knickerbocker St	Vacant	TR-C2
070928114035	2717 Monroe St	C-2 parking lot	TR-V2
070928205115	437 Toepfer Ave	Vacant	TR-C1
070928206163	4017 Euclid Ave	Vacant	TR-C2
070928209125	3810 Winnemac Ave	Vacant	TR-C1
070928306054	3617 Gregory St	Vacant	TR-C3
070928317069	720 Oneida Pl	Vacant	TR-C1
070929119109	4130 St Clair St	Vacant	TR-C2
070930301092	5698 Schroeder Rd	C-1 vacant	SR-V2
070931104346	5123 Whitcomb Dr	Vacant	SR-C1
070931105063	5006 Hammersley Rd	Vacant	SR-C1
070931210135	5810 Hempstead Rd	Vacant	SR-C1
070931212264	5920 Hammersley Rd	Vacant	SR-C1
070931411436	5302 Raymond Rd	Vacant	SR-C1
070932109270	4236 Mandan Cres	Vacant	TR-C1
070932115194	4237 Mandan Cres	Vacant	TR-C1
070932115201	1107 Waban Hill	Vacant	TR-C1

Appendix B – Residential Districts

070932202222	1 Nokomis Ct	Vacant	SR-C1
070932205276	4511 Onaway Pass	R-4 vacant	SR-V1
070932303012	4817 Hammersley Rd	C-1 parking lot	SR-C1
070932401014	4242 Mohawk Dr	Vacant	TR-C1
070932409232	4208 Beverly Rd	Vacant	TR-C2
070932409240	1414 Seminole Hwy	Vacant	TR-C2
070932410263	4214 Doncaster Dr	Vacant	TR-C2
070932419124	4306 Lumley Rd	C-1 parking lot	SR-V1
070933205126	4122 Iroquois Dr	Vacant	TR-C1
070933405023	2917 Grandview Blvd	Vacant	SR-C1
070935102023	505 Bram St	Vacant	TR-C2
070935109011	2025 Taft St	72 unit Apartment	SR-V2
070935111074	315 Koster St	Vacant	TR-C1
070935203152	818 W Badger Rd Unit PKG	C-2 vacant	SR-V1
070936303191	2705 Rimrock Rd	R-4 vacant	SR-V2
070936305163	2721 Badger Ln	Vacant	SR-C1
070936308076	609 Burdette Ct	Vacant	SR-C3
071001329020	6932 Silver Dawn Dr	Vacant	TR-C3
071002302017	6002 Driscoll Dr	Vacant	TR-P
071002302025	6012 Driscoll Dr	Vacant	TR-P
071002302059	6042 Driscoll Dr	Vacant	TR-P
071002302067	6052 Driscoll Dr	Vacant	TR-P
071002302075	6062 Driscoll Dr	Vacant	TR-P
071002302083	6072 Driscoll Dr	Vacant	TR-P
071002302108	102 North Star Dr	Vacant	TR-P
071002302116	104 North Star Dr	Vacant	TR-P
071002302124	106 North Star Dr	Vacant	TR-P
071002302132	108 North Star Dr	Vacant	TR-P
071002305011	6043 Ragan St	Vacant	TR-P
071002305029	6039 Ragan St	Vacant	TR-P
071002305160	230 North Star Dr	Agricultural	TR-C3
071002305178	226 North Star Dr	Agricultural	TR-C3
071002305186	222 North Star Dr	Agricultural	TR-C3
071002305194	218 North Star Dr	Agricultural	TR-C3
071002305201	214 North Star Dr	Agricultural	TR-C3
071002305219	210 North Star Dr	Agricultural	TR-C3
071002305227	206 North Star Dr	Agricultural	TR-C3
071002305235	202 North Star Dr	Agricultural	TR-C3
071002306100	6014 Stoney Oak Ln	Vacant	TR-P
071002306118	6010 Stoney Oak Ln	Vacant	TR-P
071002306126	6006 Stoney Oak Ln	Vacant	TR-P
071002306134	6002 Stoney Oak Ln	Vacant	TR-P
071002307017	305 Milky Way	Vacant	TR-P
071002307025	6007 Stoney Oak Ln	Vacant	TR-P
071002307033	6011 Stoney Oak Ln	Vacant	TR-P

Appendix B – Residential Districts

071002307041	6015 Stoney Oak Ln	Vacant	TR-P
071002307083	6016 Lyda Woods Ln	Vacant	TR-P
071002307091	6012 Lyda Woods Ln	Vacant	TR-P
071002307108	6008 Lyda Woods Ln	Vacant	TR-P
071002307116	313 Milky Way	Vacant	TR-P
071002307124	309 Milky Way	Vacant	TR-P
071002308015	317 Milky Way	Vacant	TR-P
071002308023	6009 Lyda Woods Ln	Vacant	TR-P
071002308031	6013 Lyda Woods Ln	Vacant	TR-P
071002308049	6017 Lyda Woods Ln	Vacant	TR-P
071002308057	6021 Lyda Woods Ln	Vacant	TR-P
071002308148	321 Milky Way	Vacant	TR-P
071002309089	316 North Star Dr	Vacant	TR-P
071002309097	312 North Star Dr	Vacant	TR-P
071002309104	308 North Star Dr	Agricultural	TR-C3
071002309112	304 North Star Dr	Agricultural	TR-C3
071002309120	302 North Star Dr	Agricultural	TR-C3
071002309138	306 North Star Dr	Agricultural	TR-C3
071002312016	431 Milky Way	Vacant	TR-P
071002312024	427 Milky Way	Vacant	TR-P
071002312032	423 Milky Way	Vacant	TR-P
071002313064	218 Milky Way	Vacant	TR-P
071002313072	302 Milky Way	Vacant	TR-P
071002313080	306 Milky Way	Vacant	TR-P
071002313098	310 Milky Way	Vacant	TR-P
071002313105	314 Milky Way	Vacant	TR-P
071002314012	318 Milky Way	Vacant	TR-P
071002314020	322 Milky Way	Vacant	TR-P
071002314096	5926 Saturn Dr	Vacant	TR-P
071002314103	5922 Saturn Dr	Vacant	TR-P
071002314111	5918 Saturn Dr	Vacant	TR-P
071002314129	5914 Saturn Dr	Vacant	TR-P
071002314137	5910 Saturn Dr	Vacant	TR-P
071002314145	5906 Saturn Dr	Vacant	TR-P
071002314153	5902 Saturn Dr	Agricultural	TR-P
071002314161	402 Hercules Trl	Agricultural	TR-P
071002314179	406 Hercules Trl	Agricultural	TR-P
071002314187	410 Hercules Trl	Agricultural	TR-P
071002314195	414 Hercules Trl	Agricultural	TR-P
071002314202	418 Hercules Trl	Agricultural	TR-P
071002314210	422 Hercules Trl	Agricultural	TR-P
071002314228	426 Hercules Trl	Agricultural	TR-P
071002314236	430 Hercules Trl	Agricultural	TR-P
071002314244	434 Hercules Trl	Agricultural	TR-P
071002314252	438 Hercules Trl	Agricultural	TR-P

Appendix B – Residential Districts

071002314260	442 Hercules Trl	Agricultural	TR-P
071002314278	446 Hercules Trl	Agricultural	TR-P
071002314286	450 Hercules Trl	Agricultural	TR-P
071002315010	5926 Carter Moon Pass	Agricultural	TR-P
071002315028	443 Hercules Trl	Agricultural	TR-P
071002315036	439 Hercules Trl	Agricultural	TR-P
071002315044	435 Hercules Trl	Agricultural	TR-P
071002315052	431 Hercules Trl	Agricultural	TR-P
071002315060	427 Hercules Trl	Agricultural	TR-P
071002315078	423 Hercules Trl	Agricultural	TR-P
071002315086	419 Hercules Trl	Agricultural	TR-P
071002315094	415 Hercules Trl	Agricultural	TR-P
071002315101	411 Hercules Trl	Agricultural	TR-P
071002315119	5911 Saturn Dr	Agricultural	TR-P
071002315127	5915 Saturn Dr	Agricultural	TR-P
071002315135	406 Orion Trl	Agricultural	TR-P
071002315143	410 Orion Trl	Agricultural	TR-P
071002315151	414 Orion Trl	Agricultural	TR-P
071002315169	418 Orion Trl	Agricultural	TR-P
071002315177	422 Orion Trl	Agricultural	TR-P
071002315185	426 Orion Trl	Agricultural	TR-P
071002315193	430 Orion Trl	Agricultural	TR-P
071002315200	5934 Carter Moon Pass	Agricultural	TR-P
071002315218	5930 Carter Moon Pass	Agricultural	TR-P
071002316018	5938 Carter Moon Pass	Agricultural	TR-P
071002316026	433 Orion Trl	Agricultural	TR-P
071002316034	429 Orion Trl	Agricultural	TR-P
071002316042	425 Orion Trl	Agricultural	TR-P
071002316050	421 Orion Trl	Agricultural	TR-P
071002316068	417 Orion Trl	Agricultural	TR-P
071002316076	413 Orion Trl	Agricultural	TR-P
071002316084	409 Orion Trl	Agricultural	TR-P
071002316092	405 Orion Trl	Agricultural	TR-P
071002316109	401 Orion Trl	Agricultural	TR-P
071002316167	424 Milky Way	Vacant	TR-P
071002316175	428 Milky Way	Vacant	TR-P
071002316183	432 Milky Way	Vacant	TR-P
071002316191	436 Milky Way	Vacant	TR-P
071002316208	5946 Carter Moon Pass	Vacant	TR-P
071002316216	5942 Carter Moon Pass	Agricultural	TR-P
071002317016	140 North Star Dr	Vacant	TR-P
071002317024	144 North Star Dr	Agricultural	TR-P
071002317032	148 North Star Dr	Agricultural	TR-P
071002317040	152 North Star Dr	Agricultural	TR-P
071002317058	156 North Star Dr	Agricultural	TR-P

Appendix B – Residential Districts

071002403112	248 Demilo Way	Vacant	TR-C3
071002403154	310 Rustic Dr	Vacant	TR-C3
071002410125	307 Peterson St	Agricultural	TR-C3
071002410133	305 Peterson St	Agricultural	TR-C3
071002410141	303 Peterson St	Agricultural	TR-C3
071002410159	301 Peterson St	Agricultural	TR-C3
071002410167	6145 Stoney Oak Ln	Agricultural	TR-C3
071002410175	302 Galileo Dr	Agricultural	TR-C3
071002410183	304 Galileo Dr	Agricultural	TR-C3
071002410191	306 Galileo Dr	Agricultural	TR-C3
071002410208	308 Galileo Dr	Agricultural	TR-C3
071002411082	307 North Star Dr	Agricultural	TR-C3
071002411090	305 North Star Dr	Agricultural	TR-C3
071002411107	306 Peterson St	Agricultural	TR-C3
071002411115	308 Peterson St	Agricultural	TR-C3
071002411123	303 North Star Dr	Agricultural	TR-C3
071002411131	301 North Star Dr	Agricultural	TR-C3
071002411149	302 Peterson St	Agricultural	TR-C3
071002411157	304 Peterson St	Agricultural	TR-C3
071002417105	6204 Driscoll Dr	Agricultural	TR-P
071002417113	6170 Driscoll Dr	Vacant	TR-P
071002417121	6158 Driscoll Dr	Vacant	TR-P
071002417139	6146 Driscoll Dr	Vacant	TR-P
071002417147	6138 Driscoll Dr	Vacant	TR-P
071002417155	6126 Driscoll Dr	Vacant	TR-P
071002417163	6114 Driscoll Dr	Vacant	TR-P
071002417171	6102 Driscoll Dr	Vacant	TR-P
071002418062	6321 Driscoll Dr	Vacant	TR-C3
071002418468	307 Galileo Dr	Agricultural	TR-C3
071002418476	303 Galileo Dr	Agricultural	TR-C3
071002418484	213 Galileo Dr	Agricultural	TR-C3
071002418492	209 Galileo Dr	Agricultural	TR-C3
071002418509	205 Galileo Dr	Agricultural	TR-C3
071002418517	201 Galileo Dr	Agricultural	TR-C3
071002418525	135 Galileo Dr	Agricultural	TR-C3
071002418533	131 Galileo Dr	Agricultural	TR-C3
071002418541	127 Galileo Dr	Agricultural	TR-C3
071002418559	123 Galileo Dr	Agricultural	TR-C3
071002418567	119 Galileo Dr	Agricultural	TR-C3
071002418575	115 Galileo Dr	Agricultural	TR-C3
071002418583	111 Galileo Dr	Agricultural	TR-C3
071002418591	107 Galileo Dr	Agricultural	TR-P
071002418608	6203 Driscoll Dr	Agricultural	TR-P
071002418616	6207 Driscoll Dr	Agricultural	TR-P
071002419052	109 Rustic Dr	Vacant	TR-C3

Appendix B – Residential Districts

071002440015	6101 Driscoll Dr	Vacant	TR-P
071002440023	6105 Driscoll Dr	Vacant	TR-P
071002440031	6109 Driscoll Dr	Vacant	TR-P
071002440049	6113 Driscoll Dr	Vacant	TR-P
071002440057	6117 Driscoll Dr	Vacant	TR-P
071002440065	6121 Driscoll Dr	Vacant	TR-P
071002440073	6125 Driscoll Dr	Vacant	TR-P
071002440081	6129 Driscoll Dr	Vacant	TR-P
071002440099	6133 Driscoll Dr	Vacant	TR-P
071002440106	6137 Driscoll Dr	Vacant	TR-P
071002440114	6141 Driscoll Dr	Vacant	TR-P
071002440122	6145 Driscoll Dr	Vacant	TR-P
071002440130	6149 Driscoll Dr	Vacant	TR-P
071002440148	6153 Driscoll Dr	Vacant	TR-P
071002440156	6157 Driscoll Dr	Vacant	TR-P
071002440164	6161 Driscoll Dr	Vacant	TR-P
071002440172	6165 Driscoll Dr	Vacant	TR-P
071002441013	6104 Ragan St	Agricultural	TR-C3
071002441021	6108 Ragan St	Agricultural	TR-C3
071002441039	6112 Ragan St	Agricultural	TR-C3
071002441047	6116 Ragan St	Agricultural	TR-C3
071002441055	6120 Ragan St	Agricultural	TR-C3
071002441063	6124 Ragan St	Agricultural	TR-C3
071002441071	6128 Ragan St	Agricultural	TR-C3
071002441089	6132 Ragan St	Agricultural	TR-C3
071002441097	6136 Ragan St	Agricultural	TR-C3
071002441104	6140 Ragan St	Agricultural	TR-C3
071002441112	6144 Ragan St	Agricultural	TR-C3
071002441120	6148 Ragan St	Agricultural	TR-C3
071002441138	6152 Ragan St	Agricultural	TR-C3
071002441146	6156 Ragan St	Agricultural	TR-C3
071002441154	6160 Ragan St	Agricultural	TR-C3
071002441162	6164 Ragan St	Agricultural	TR-C3
071002441170	6168 Ragan St	Agricultural	TR-C3
071002442011	6103 Ragan St	Agricultural	TR-C3
071002442029	6107 Ragan St	Agricultural	TR-C3
071002442037	6111 Ragan St	Agricultural	TR-C3
071002442045	6115 Ragan St	Agricultural	TR-C3
071002442053	6119 Ragan St	Agricultural	TR-C3
071002442061	6123 Ragan St	Agricultural	TR-C3
071002442079	6127 Ragan St	Agricultural	TR-C3
071002442087	6131 Ragan St	Agricultural	TR-C3
071002442095	6135 Ragan St	Agricultural	TR-C3
071002442102	6139 Ragan St	Agricultural	TR-C3
071002442110	6143 Ragan St	Agricultural	TR-C3

Appendix B – Residential Districts

071002442128	6147 Ragan St	Agricultural	TR-C3
071002442136	6151 Ragan St	Agricultural	TR-C3
071002442144	6159 Ragan St	Agricultural	TR-C3
071002442152	6163 Ragan St	Agricultural	TR-C3
071002442160	6167 Ragan St	Agricultural	TR-C3
071002443019	6102 Misty Bridge Rd	Agricultural	TR-C3
071002443027	6106 Misty Bridge Rd	Agricultural	TR-C3
071002443035	6110 Misty Bridge Rd	Agricultural	TR-C3
071002443043	6114 Misty Bridge Rd	Agricultural	TR-C3
071002443051	6118 Misty Bridge Rd	Agricultural	TR-C3
071002443069	6122 Misty Bridge Rd	Agricultural	TR-C3
071002443077	6126 Misty Bridge Rd	Agricultural	TR-C3
071002443085	6130 Misty Bridge Rd	Agricultural	TR-C3
071002443093	6134 Misty Bridge Rd	Agricultural	TR-C3
071002443100	6138 Misty Bridge Rd	Agricultural	TR-C3
071002443118	6142 Misty Bridge Rd	Agricultural	TR-C3
071002443126	6146 Misty Bridge Rd	Agricultural	TR-C3
071002443134	6150 Misty Bridge Rd	Agricultural	TR-C3
071002443142	6154 Misty Bridge Rd	Agricultural	TR-C3
071002444017	6101 Misty Bridge Rd	Agricultural	TR-C3
071002444025	6105 Misty Bridge Rd	Agricultural	TR-C3
071002444033	6109 Misty Bridge Rd	Agricultural	TR-C3
071002444041	6113 Misty Bridge Rd	Agricultural	TR-C3
071002444059	6117 Misty Bridge Rd	Agricultural	TR-C3
071002444067	6121 Misty Bridge Rd	Agricultural	TR-C3
071002444075	6125 Misty Bridge Rd	Agricultural	TR-C3
071002444083	6129 Misty Bridge Rd	Agricultural	TR-C3
071002444091	6133 Misty Bridge Rd	Agricultural	TR-C3
071002444108	6137 Misty Bridge Rd	Agricultural	TR-C3
071002444116	6141 Misty Bridge Rd	Agricultural	TR-C3
071002444124	6145 Misty Bridge Rd	Agricultural	TR-C3
071002444132	6149 Misty Bridge Rd	Agricultural	TR-C3
071002444140	6153 Misty Bridge Rd	Agricultural	TR-C3
071002445015	6104 Stoney Oak Ln	Agricultural	TR-C3
071002445023	6108 Stoney Oak Ln	Agricultural	TR-C3
071002445031	6112 Stoney Oak Ln	Agricultural	TR-C3
071002445049	6116 Stoney Oak Ln	Agricultural	TR-C3
071002445057	6120 Stoney Oak Ln	Agricultural	TR-C3
071002445065	6124 Stoney Oak Ln	Agricultural	TR-C3
071002445073	6128 Stoney Oak Ln	Agricultural	TR-C3
071002445081	6132 Stoney Oak Ln	Agricultural	TR-C3
071002445099	6136 Stoney Oak Ln	Agricultural	TR-C3
071002445106	6140 Stoney Oak Ln	Agricultural	TR-C3
071002445114	6144 Stoney Oak Ln	Agricultural	TR-C3
071002445122	6148 Stoney Oak Ln	Agricultural	TR-C3

Appendix B – Residential Districts

071002445130	6152 Stoney Oak Ln	Agricultural	TR-C3
071002445148	6156 Stoney Oak Ln	Agricultural	TR-C3
071002445156	6160 Stoney Oak Ln	Agricultural	TR-C3
071003205377	112 Daffodil Ln	Vacant	SR-C1
071003303311	10 Walker Dr	Vacant	SR-C3
071003303337	2 Walker Dr	Vacant	SR-C3
071003419324	129 S Thompson Dr	Vacant	SR-C3
071003419332	99 Joshua Cir	Vacant	SR-C3
071004200946	3618 Milwaukee St	M-1 vacant	TR-C1
071005107240	37 N Bryan St	Vacant	TR-V1
071005113156	3334 Ivy St	Vacant	TR-V1
071005213055	3109 Worthington Ave	Vacant	TR-C4
071005331162	608 Elmside Blvd	Vacant	TR-C3
071005415015	3327 Ivy St	Vacant	TR-V1
071005415031	3319 Ivy St	Vacant	TR-V1
071005415164	3395 Ivy St	Vacant	TR-V1
071005415172	3399 Ivy St	Vacant	TR-V1
071006112214	2414 E Johnson St	Vacant	TR-C4
071006122122	201 North St	Rooming house	TR-C4
071006127023	413 Kedzie St	Vacant	TR-V1
071006404108	161 Division St	Vacant	TR-V1
071007221147	1530 Morrison St	Vacant	TR-C4
071007226486	1341 Dewey Ct	C-4 vacant	TR-C4
071007305272	1236 Rutledge St	Vacant	HIS-TL
071007306189	721 Orton Ct	Vacant	HIS-TL
071008105118	3606 Atwood Ave	Vacant	TR-C2
071009209159	3809 Dennett Dr	Vacant	TR-C2
071009217293	832 Royster Ave	Vacant	TR-C3
071009217300	828 Royster Ave	Vacant	TR-C3
071009217318	824 Royster Ave	Vacant	TR-C3
071009217326	820 Royster Ave	Vacant	TR-C3
071009217334	816 Royster Ave	Vacant	TR-C3
071009217342	812 Royster Ave	Vacant	TR-C3
071009217350	808 Royster Ave	Vacant	TR-C3
071009217368	804 Royster Ave	Vacant	TR-C3
071009217376	802 Silas St	Vacant	TR-C3
071009217384	806 Silas St	Vacant	TR-C3
071009217392	810 Silas St	Vacant	TR-C3
071009217409	816 Silas St	Vacant	TR-C3
071009217417	822 Silas St	Vacant	TR-C3
071009217425	828 Silas St	Vacant	TR-C3
071009217433	834 Silas St	Vacant	TR-C3
071009225105	3702 Olbrich Ave	Vacant	TR-C3
071009225113	3708 Olbrich Ave	Vacant	TR-C3
071009225121	3714 Olbrich Ave	Vacant	TR-C3

Appendix B – Residential Districts

071009225139	3720 Olbrich Ave	Vacant	TR-C3
071009225163	831 Royster Oaks Dr	Vacant	TR-C3
071009225171	837 Royster Oaks Dr	Vacant	TR-C3
071009225197	849 Royster Oaks Dr	Vacant	TR-C3
071009225212	3752 Sargent St	Vacant	TR-C3
071009225238	514 Pinney St	Vacant	TR-C3
071009226012	803 Silas St	Vacant	TR-C3
071009226020	808 Royster Oaks Dr	Vacant	TR-C3
071009226038	807 Silas St	Vacant	TR-C3
071009226046	811 Silas St	Vacant	TR-C3
071009226054	815 Silas St	Vacant	TR-C3
071009226070	823 Silas St	Vacant	TR-C3
071009226088	827 Silas St	Vacant	TR-C3
071009226096	831 Silas St	Vacant	TR-C3
071009226103	835 Silas St	Vacant	TR-C3
071009226111	839 Silas St	Vacant	TR-C3
071009226129	843 Silas St	Vacant	TR-C3
071009226137	847 Silas St	Vacant	TR-C3
071009226145	851 Silas St	Vacant	TR-C3
071009226153	852 Royster Oaks Dr	Vacant	TR-C3
071009226161	848 Royster Oaks Dr	Vacant	TR-C3
071009226179	844 Royster Oaks Dr	Vacant	TR-C3
071009226187	840 Royster Oaks Dr	Vacant	TR-C3
071009226195	836 Royster Oaks Dr	Vacant	TR-C3
071009226202	832 Royster Oaks Dr	Vacant	TR-C3
071009226210	828 Royster Oaks Dr	Vacant	TR-C3
071009226228	824 Royster Oaks Dr	Vacant	TR-C3
071009226236	820 Royster Oaks Dr	Vacant	TR-C3
071009226244	816 Royster Oaks Dr	Vacant	TR-C3
071009226252	812 Royster Oaks Dr	Vacant	TR-C3
071009227052	515 Pinney St	C-3 vacant	TR-U2
071009313067	4154 Monona Dr	Vacant	SR-C1
071009409189	4301 Maher Ave	Vacant	SR-C2
071010200980	4910 Cottage Grove Rd	Vacant	SR-C1
071011126135	6107 Kilpatrick Ln	Vacant	TR-C3
071011126151	6045 Big Dipper Dr	Vacant	TR-C3
071011210201	503 Orion Trl	Agricultural	TR-P
071011210219	504 Milky Way	Agricultural	TR-P
071011211209	503 Hercules Trl	Agricultural	TR-P
071011211217	504 Orion Trl	Agricultural	TR-P
071011212215	5917 Carter Moon Pass	Agricultural	TR-P
071011212223	504 Hercules Trl	Agricultural	TR-P
071011303303	1213 Droster Rd	Vacant	SR-C1
071011423010	4228 Venetian Ln	Vacant	SR-C1
071012216092	717 Notting Hill Way	Vacant	SR-C2

Appendix B – Residential Districts

071012217016	810 Notting Hill Way	Vacant	SR-C2
071012217206	901 Herndon Dr	Vacant	SR-C3
071012218072	901 S Sprecher Rd	Vacant	SR-V2
071012218080	902 Herndon Dr	Vacant	SR-V2
071014105160	6302 E Buckeye Rd	Single family	SR-C1
071015200886	4901 E Buckeye Rd	Church	SR-C1
071015305024	13 Sandleground Cir	Vacant	SR-C1
071015406187	22 Sandleground Cir	Vacant	SR-C1
071016106091	4505 Drexel Ave	Vacant	SR-C2
071016110068	4510 Buckeye Rd	Vacant	SR-C2
071016203251	206 E Coldspring Ave	Vacant	SR-C1
071019406018	1801 Waunona Way	Vacant	TR-C1
071021202173	5305 Kvamme Ln	Vacant	SR-C1
071030204102	5408 Raywood Rd	R-1 vacant	TR-C4
071030208013	26 Quinn Cir	Vacant	TR-C1
071034102352	5147 Brandenburg Way	Vacant	TR-C3
071034104572	4701 Valor Way	Vacant	TR-C3
071034105405	4740 Valor Way	Vacant	TR-C3
071034105463	4766 Valor Way	Vacant	TR-C3
071034107154	4614 Treichel St	Vacant	TR-C3
071034108251	4657 Treichel St	Vacant	SR-V2
071034109209	4851 Freese Ln	Vacant	TR-C3
071034109241	4807 Freese Ln Unit EXP	Vacant	SR-V2
071035101056	5948 Carncross Dr	Vacant	TR-C3
071035103367	4426 Catalina Pkwy	Vacant	TR-C3
071035105024	6301 Pennock Ln	Vacant	TR-C3
071035110015	4902 Siggelkow Run	Vacant	SR-V2
071035112110	6029 Eagle Cave Dr	Vacant	TR-C3
071035113085	4725 Secret Garden Dr	Vacant	TR-C3
071035114372	6127 Sledding Pkwy	Vacant	TR-C3
071035116138	6133 Pacific Crest Rd	Vacant	TR-C3
071035117102	6129 Eagle Cave Dr	Vacant	TR-C3
071035118100	4610 Catalina Pkwy	Vacant	TR-C3
071035124066	4522 Catalina Pkwy	Vacant	TR-C3
071035203191	4725 Marsh Rd	Vacant	SR-C3
080924303988	5119 Comanche Way	Vacant	SR-C1
080924303996	5199 Comanche Way	Vacant	SR-C1
080924304142	1005 Menomonie Ln	Vacant	SR-C1
080924304241	913 Menomonie Ln	Vacant	SR-C1
080924400776	85 Golf Course Rd	Vacant	SR-V2
080924400982	38 Golf Pkwy	Vacant	SR-V2
080925301072	1199 Graedel Ct	Vacant	SR-C1
080925411178	1410 Drewry Ln	Vacant	SR-C1
080925411186	1418 Drewry Ln	Vacant	SR-C1
080925415047	3802 Hanover St	Vacant	SR-C3

Appendix B – Residential Districts

080926200869	4429 Westport Rd	Vacant	SR-C1
080926200926	326 Northport Dr	Vacant	SR-C1
080926201065	406 Debs Rd	Vacant	SR-C1
080926203219	206 Knutson Dr	Vacant	SR-C1
080926309083	129 Meadow Ridge Ln	Vacant	SR-C1
080926309116	134 Pine View Dr	Vacant	SR-C1
080926309124	130 Pine View Dr	Vacant	SR-C1
080926310014	141 Meadow Ridge Ln	Vacant	SR-C1
080926310080	142 Pine View Dr	Vacant	SR-C1
080926310098	3917 Brown Ln	Vacant	SR-C1
080926402978	718 Northport Dr	Vacant	SR-C1
080926406152	3718 W Karstens Dr	4 unit Apartment	SR-V1
080927402117	4145 Veith Ave	Vacant	SR-C2
080935104325	532 Morningstar Ln	Vacant	SR-C1
080935106884	620 Woodward Dr	Vacant	SR-C1
080935106892	702 Woodward Dr	Vacant	SR-C1
080935106991	918 Woodward Dr	Vacant	SR-C1
080935107931	502 Woodward Dr	Vacant	SR-C1
080935107957	426 Woodward Dr	Vacant	SR-C1
080935107965	418 Woodward Dr	Vacant	SR-C1
080936206021	3610 Cascade Rd	Vacant	SR-C1
081019200998	5001 N Sherman Ave	Church	SR-C1
081019302017	4602 Packers Ave	Vacant	SR-C2
081019304013	4310 Rigney Ln	Vacant	SR-C2
081021400966	3600 Portage Rd	Vacant	SR-C3
081022202064	4708 Creekwood Ln	C-1 vacant	SR-V2
081022304183	4802 Forest Run Rd	C-2 vacant	SR-V1
081026204016	2629 Waterfall Way	Vacant	TR-P
081026204024	2625 Waterfall Way	Vacant	TR-P
081026204032	2621 Waterfall Way	Vacant	TR-P
081026204040	2617 Waterfall Way	Vacant	TR-P
081026204058	2613 Waterfall Way	Vacant	TR-P
081026204066	2609 Waterfall Way	Vacant	TR-P
081026204074	2605 Waterfall Way	Vacant	TR-P
081026206020	2340 Waters Edge Trl	Agricultural	TR-P
081026206038	2308 Waters Edge Trl	Agricultural	TR-P
081026206046	2312 Waters Edge Trl	Agricultural	TR-P
081026206054	2316 Waters Edge Trl	Agricultural	TR-P
081026206062	2320 Waters Edge Trl	Agricultural	TR-P
081026206070	2324 Waters Edge Trl	Agricultural	TR-P
081026206088	2328 Waters Edge Trl	Agricultural	TR-P
081026206096	2332 Waters Edge Trl	Agricultural	TR-P
081026206103	2336 Waters Edge Trl	Vacant	TR-P
081026206111	2410 Waters Edge Trl	Vacant	TR-P
081026206129	2414 Waters Edge Trl	Agricultural	TR-P

Appendix B – Residential Districts

081026206137	2418 Waters Edge Trl	Agricultural	TR-P
081026206145	2422 Waters Edge Trl	Agricultural	TR-P
081026206153	2426 Waters Edge Trl	Agricultural	TR-P
081026206161	2430 Waters Edge Trl	Agricultural	TR-P
081026206179	2434 Waters Edge Trl	Agricultural	TR-P
081026206187	2438 Waters Edge Trl	Agricultural	TR-P
081026206195	2442 Waters Edge Trl	Agricultural	TR-P
081026206210	2508 Waters Edge Trl	Vacant	TR-P
081026206228	2512 Waters Edge Trl	Vacant	TR-P
081026206236	2506 Waterfall Way	Vacant	TR-P
081026206244	2604 Waterfall Way	Vacant	TR-P
081026206252	2608 Waterfall Way	Vacant	TR-P
081026206260	2612 Waterfall Way	Vacant	TR-P
081026206278	2616 Waterfall Way	Vacant	TR-P
081026206286	2626 Waterfall Way	Vacant	TR-P
081026207010	2327 Waters Edge Trl	Vacant	TR-P
081026207028	2331 Waters Edge Trl	Vacant	TR-P
081026207036	2335 Waters Edge Trl	Vacant	TR-P
081026207044	2339 Waters Edge Trl	Vacant	TR-P
081026207052	2343 Waters Edge Trl	Vacant	TR-P
081026207060	2403 Waters Edge Trl	Vacant	TR-P
081026207078	2407 Waters Edge Trl	Vacant	TR-P
081026207086	2411 Waters Edge Trl	Vacant	TR-P
081026207094	2415 Waters Edge Trl	Vacant	TR-P
081026207101	2419 Waters Edge Trl	Vacant	TR-P
081026207119	2423 Waters Edge Trl	Vacant	TR-P
081026207127	2431 Waters Edge Trl	Vacant	TR-P
081026207135	2435 Waters Edge Trl	Vacant	TR-P
081026207143	2503 Waters Edge Trl	Vacant	TR-P
081026207151	2507 Waters Edge Trl	Vacant	TR-P
081026207169	2511 Waters Edge Trl	Vacant	TR-P
081026207177	2428 Waterfall Way	Vacant	TR-P
081026207185	2424 Waterfall Way	Vacant	TR-P
081026207193	2420 Waterfall Way	Vacant	TR-P
081026207200	2416 Waterfall Way	Vacant	TR-P
081026207218	2412 Waterfall Way	Vacant	TR-P
081026207226	2408 Waterfall Way	Vacant	TR-P
081026207234	2404 Waterfall Way	Vacant	TR-P
081026327016	2213 Waters Edge Trl	Vacant	TR-P
081026342022	1725 City View Dr	C-1 vacant	TR-P
081026342030	1724 Willow Rock Rd	C-1 vacant	TR-P
081026342048	1702 Willow Rock Rd	C-1 vacant	TR-P
081026342056	1703 City View Dr	C-1 vacant	TR-P
081026343012	1830 Twin Fawn Trl	Vacant	TR-P
081026343020	1826 Twin Fawn Trl	Vacant	TR-P

Appendix B – Residential Districts

081026343038	1822 Twin Fawn Trl	Vacant	TR-P
081026343046	1818 Twin Fawn Trl	Vacant	TR-P
081026343054	1814 Twin Fawn Trl	Vacant	TR-P
081026343062	1810 Twin Fawn Trl	Vacant	TR-P
081026343070	1806 Twin Fawn Trl	Vacant	TR-P
081026343088	1802 Twin Fawn Trl	Vacant	TR-P
081026344010	5515 Levitan Ln	Vacant	TR-P
081026344028	5519 Levitan Ln	Vacant	TR-P
081026344036	5523 Levitan Ln	Vacant	TR-P
081026344044	1828 Willow Rock Rd	Vacant	TR-P
081026344052	1824 Willow Rock Rd	Vacant	TR-P
081026344060	1820 Willow Rock Rd	Vacant	TR-P
081026344078	1816 Willow Rock Rd	Vacant	TR-P
081026344086	1812 Willow Rock Rd	Vacant	TR-P
081026344094	1809 Twin Fawn Trl	Vacant	TR-P
081026344101	1813 Twin Fawn Trl	Vacant	TR-P
081026344119	1817 Twin Fawn Trl	Vacant	TR-P
081026344127	1821 Twin Fawn Trl	Vacant	TR-P
081026344135	1825 Twin Fawn Trl	Vacant	TR-P
081026345018	5510 Spring Tide Way	Vacant	TR-P
081026345026	5512 Spring Tide Way	Vacant	TR-P
081026345034	5514 Spring Tide Way	Vacant	TR-P
081026345042	5516 Spring Tide Way	Vacant	TR-P
081026345050	5518 Spring Tide Way	Vacant	TR-P
081026345068	5520 Spring Tide Way	Vacant	TR-P
081026346016	5607 Levitan Ln	Vacant	TR-P
081026346024	5611 Levitan Ln	Vacant	TR-P
081026346032	5615 Levitan Ln	Vacant	TR-P
081026346082	1813 Willow Rock Rd	Vacant	TR-P
081026346090	1817 Willow Rock Rd	Vacant	TR-P
081026346107	1821 Willow Rock Rd	Vacant	TR-P
081026346115	1825 Willow Rock Rd	Vacant	TR-P
081026347014	5601 Rustic Pebble Ln	Vacant	TR-P
081026347022	5605 Rustic Pebble Ln	Vacant	TR-P
081026347030	5609 Rustic Pebble Ln	Vacant	TR-P
081026347048	5613 Rustic Pebble Ln	Vacant	TR-P
081026347064	5602 Summer Shine Dr	Vacant	TR-P
081026350025	1844 Autumn Lake Pkwy	Vacant	TR-P
081026350041	1836 Autumn Lake Pkwy	Vacant	TR-P
081026350059	1832 Autumn Lake Pkwy	Vacant	TR-P
081026350083	1820 Autumn Lake Pkwy	Vacant	TR-P
081026350108	1812 Autumn Lake Pkwy	Vacant	TR-P
081026351015	1847 Autumn Lake Pkwy	Vacant	TR-P
081026351023	1843 Autumn Lake Pkwy	Vacant	TR-P
081026351049	1835 Autumn Lake Pkwy	Vacant	TR-P

Appendix B – Residential Districts

081026351057	1831 Autumn Lake Pkwy	Vacant	TR-P
081026351065	1827 Autumn Lake Pkwy	Vacant	TR-P
081026351081	1819 Autumn Lake Pkwy	Vacant	TR-P
081026351106	1811 Autumn Lake Pkwy	Vacant	TR-P
081026353045	1826 Pipers Brook Dr	Vacant	TR-P
081026353053	1822 Pipers Brook Dr	Vacant	TR-P
081026353061	1818 Pipers Brook Dr	Vacant	TR-P
081026353087	1810 Pipers Brook Dr	Vacant	TR-P
081026354051	1832 Waterfall Way	Vacant	TR-P
081026354069	1824 Waterfall Way	Vacant	TR-P
081026354077	1816 Waterfall Way	Vacant	TR-P
081026354085	1812 Waterfall Way	Vacant	TR-P
081026354093	1808 Waterfall Way	Vacant	TR-P
081026355067	5723 Summer Shine Dr	Vacant	TR-P
081026355075	5727 Summer Shine Dr	Vacant	TR-P
081026355083	5731 Summer Shine Dr	Vacant	TR-P
081026355091	1803 Pipers Brook Dr	Vacant	TR-P
081026355116	1807 Pipers Brook Dr	Vacant	TR-P
081026355124	1811 Pipers Brook Dr	Vacant	TR-P
081026355140	1807 Waterfall Way	Vacant	TR-P
081026355158	1811 Waterfall Way	Vacant	TR-P
081026355166	1815 Waterfall Way	Vacant	TR-P
081026355174	1819 Waterfall Way	Vacant	TR-P
081026355182	1823 Waterfall Way	Vacant	TR-P
081026355190	1827 Waterfall Way	Vacant	TR-P
081026355207	1831 Waterfall Way	Vacant	TR-P
081026355215	5816 Wynter Ln	Vacant	TR-P
081026355223	1835 Waterfall Way	Vacant	TR-P
081026355231	1903 Waterfall Way	Vacant	TR-P
081026355249	1907 Waterfall Way	Vacant	TR-P
081026355257	1911 Waterfall Way	Vacant	TR-P
081026355265	1915 Waterfall Way	Vacant	TR-P
081026355281	5831 Tranquility Trl	Agricultural	TR-P
081026355299	5835 Tranquility Trl	Agricultural	TR-P
081026355306	5839 Tranquility Trl	Agricultural	TR-P
081026355405	5705 Summer Shine Dr	Vacant	TR-P
081026355413	5830 Lien Rd	Vacant	TR-P
081026355421	5820 Lien Rd	Vacant	TR-P
081026355439	5822 Lien Rd	Vacant	TR-P
081026355447	5826 Lien Rd	Vacant	TR-P
081026355455	5828 Lien Rd	Vacant	TR-P
081026355463	5832 Lien Rd	Vacant	TR-P
081026355471	5834 Lien Rd	Vacant	TR-P
081026355489	5838 Lien Rd	Vacant	TR-P
081026355497	5840 Lien Rd	Vacant	TR-P

Appendix B – Residential Districts

081026355504	5844 Lien Rd	Vacant	TR-P
081026355512	5846 Lien Rd	Vacant	TR-P
081026355520	5850 Lien Rd	Vacant	TR-P
081026355538	5852 Lien Rd	Vacant	TR-P
081026355546	5856 Lien Rd	Vacant	TR-P
081026355554	5858 Lien Rd	Vacant	TR-P
081026355562	5862 Lien Rd	Vacant	TR-P
081026355570	5864 Lien Rd	Vacant	TR-P
081026355588	5868 Lien Rd	Vacant	TR-P
081026355596	5870 Lien Rd	Vacant	TR-P
081026355603	5874 Lien Rd	Vacant	TR-P
081026355611	5876 Lien Rd	Vacant	TR-P
081026355629	5880 Lien Rd	Vacant	TR-P
081026355637	5882 Lien Rd	Vacant	TR-P
081026355645	5886 Lien Rd	Vacant	TR-P
081026355653	5888 Lien Rd	Vacant	TR-P
081026356015	1941 Autumn Lake Pkwy	Vacant	TR-P
081026356023	1945 Autumn Lake Pkwy	Vacant	TR-P
081026356031	5707 Tranquility Trl	Vacant	TR-P
081026356049	5711 Tranquility Trl	Vacant	TR-P
081026356057	5715 Tranquility Trl	Vacant	TR-P
081026356065	5731 Tranquility Trl	Agricultural	TR-P
081026356073	5735 Tranquility Trl	Agricultural	TR-P
081026356081	5739 Tranquility Trl	Agricultural	TR-P
081026356099	5743 Tranquility Trl	Agricultural	TR-P
081026356106	5803 Tranquility Trl	Agricultural	TR-P
081026356114	5807 Tranquility Trl	Agricultural	TR-P
081026356122	5815 Tranquility Trl	Agricultural	TR-P
081026356130	5819 Tranquility Trl	Agricultural	TR-P
081026356148	5823 Tranquility Trl	Agricultural	TR-P
081026356156	1908 Waterfall Way	Vacant	TR-P
081026356164	1904 Waterfall Way	Vacant	TR-P
081026356180	5816 Levitan Ln	Vacant	TR-P
081026356221	5728 Levitan Ln	Vacant	TR-P
081026356271	5708 Levitan Ln	Vacant	TR-P
081026356289	5704 Levitan Ln	Vacant	TR-P
081026357013	5603 Golden Dusk Pkwy	Agricultural	TR-P
081026357021	5607 Golden Dusk Pkwy	Agricultural	TR-P
081026357039	5611 Golden Dusk Pkwy	Agricultural	TR-P
081026357047	5615 Golden Dusk Pkwy	Agricultural	TR-P
081026357055	5619 Golden Dusk Pkwy	Agricultural	TR-P
081026357063	5623 Golden Dusk Pkwy	Agricultural	TR-P
081026357071	5627 Golden Dusk Pkwy	Agricultural	TR-P
081026357089	5631 Golden Dusk Pkwy	Agricultural	TR-P
081026357097	5632 Levitan Ln	Vacant	TR-P

Appendix B – Residential Districts

081026357138	5616 Levitan Ln	Vacant	TR-P
081026357146	5612 Levitan Ln	Vacant	TR-P
081026357154	5608 Levitan Ln	Vacant	TR-P
081026357162	5604 Levitan Ln	Vacant	TR-P
081026357170	5524 Levitan Ln	Vacant	TR-P
081026357188	5520 Levitan Ln	Vacant	TR-P
081026357196	5516 Levitan Ln	Vacant	TR-P
081026357203	5512 Levitan Ln	Vacant	TR-P
081026357211	5508 Levitan Ln	Vacant	TR-P
081026358011	5502 Maddy Pass	Agricultural	TR-P
081026358029	5506 Maddy Pass	Agricultural	TR-P
081026358037	5510 Maddy Pass	Agricultural	TR-P
081026358045	5514 Maddy Pass	Agricultural	TR-P
081026358053	5518 Maddy Pass	Agricultural	TR-P
081026358061	5522 Maddy Pass	Agricultural	TR-P
081026358079	5526 Maddy Pass	Agricultural	TR-P
081026358087	5530 Maddy Pass	Agricultural	TR-P
081026358095	5534 Maddy Pass	Agricultural	TR-P
081026358102	5538 Maddy Pass	Agricultural	TR-P
081026358110	2104 Waters Edge Trl	Agricultural	TR-P
081026358128	2108 Waters Edge Trl	Agricultural	TR-P
081026358136	2112 Waters Edge Trl	Agricultural	TR-P
081026358144	2116 Waters Edge Trl	Agricultural	TR-P
081026358152	2120 Waters Edge Trl	Agricultural	TR-P
081026358160	2124 Waters Edge Trl	Agricultural	TR-P
081026358178	2128 Waters Edge Trl	Agricultural	TR-P
081026358186	2132 Waters Edge Trl	Agricultural	TR-P
081026358194	2204 Waters Edge Trl	Agricultural	TR-P
081026358201	2208 Waters Edge Trl	Agricultural	TR-P
081026358219	2212 Waters Edge Trl	Agricultural	TR-P
081026358227	2216 Waters Edge Trl	Agricultural	TR-P
081026359019	5520 Golden Dusk Pkwy	Agricultural	TR-P
081026360016	2231 Waters Edge Trl	Vacant	TR-P
081026360024	2227 Waters Edge Trl	Vacant	TR-P
081026360032	2223 Waters Edge Trl	Vacant	TR-P
081026360040	2219 Waters Edge Trl	Vacant	TR-P
081026360058	2215 Waters Edge Trl	Vacant	TR-P
081026360066	2211 Waters Edge Trl	Vacant	TR-P
081026360074	2 Spittlebug Cir	Agricultural	TR-P
081026360082	6 Spittlebug Cir	Agricultural	TR-P
081026360090	10 Spittlebug Cir	Agricultural	TR-P
081026360107	14 Spittlebug Cir	Agricultural	TR-P
081026360115	22 Spittlebug Cir	Agricultural	TR-P
081026360123	26 Spittlebug Cir	Agricultural	TR-P
081026360131	30 Spittlebug Cir	Agricultural	TR-P

Appendix B – Residential Districts

081026360149	34 Spittlebug Cir	Agricultural	TR-P
081026360157	25 Spittlebug Cir	Agricultural	TR-P
081026360165	21 Spittlebug Cir	Agricultural	TR-P
081026360173	17 Spittlebug Cir	Agricultural	TR-P
081026360181	13 Spittlebug Cir	Agricultural	TR-P
081026360199	5 Spittlebug Cir	Agricultural	TR-P
081026360206	1 Spittlebug Cir	Agricultural	TR-P
081026360214	2119 Waters Edge Trl	Agricultural	TR-P
081026360222	2115 Waters Edge Trl	Agricultural	TR-P
081026360230	2111 Waters Edge Trl	Agricultural	TR-P
081026360248	1942 Autumn Lake Pkwy	Vacant	TR-P
081026360256	2004 Autumn Lake Pkwy	Agricultural	TR-P
081026360264	2010 Autumn Lake Pkwy	Agricultural	TR-P
081026360272	2016 Autumn Lake Pkwy	Agricultural	TR-P
081026360280	2022 Autumn Lake Pkwy	Agricultural	TR-P
081026360298	2028 Autumn Lake Pkwy	Agricultural	TR-P
081026360305	2036 Autumn Lake Pkwy	Agricultural	TR-P
081026360313	2042 Autumn Lake Pkwy	Agricultural	TR-P
081026360321	2104 Autumn Lake Pkwy	Vacant	TR-P
081026360339	2110 Autumn Lake Pkwy	Vacant	TR-P
081026360347	2116 Autumn Lake Pkwy	Vacant	TR-P
081026360355	2122 Autumn Lake Pkwy	Vacant	TR-P
081026360363	5 Fountain Mist Cir	Agricultural	TR-P
081026360371	11 Fountain Mist Cir	Agricultural	TR-P
081026360389	17 Fountain Mist Cir	Agricultural	TR-P
081026360397	21 Fountain Mist Cir	Agricultural	TR-P
081026360404	25 Fountain Mist Cir	Agricultural	TR-P
081026360412	24 Fountain Mist Cir	Agricultural	TR-P
081026360420	20 Fountain Mist Cir	Agricultural	TR-P
081026360438	16 Fountain Mist Cir	Agricultural	TR-P
081026360446	12 Fountain Mist Cir	Agricultural	TR-P
081026360454	8 Fountain Mist Cir	Agricultural	TR-P
081026360462	4 Fountain Mist Cir	Agricultural	TR-P
081026361014	2223 Autumn Lake Pkwy	Agricultural	TR-P
081026361022	2136 Waterfall Way	Agricultural	TR-P
081026361030	2130 Waterfall Way	Agricultural	TR-P
081026361048	2124 Waterfall Way	Agricultural	TR-P
081026361056	5814 Kayak Ln	Agricultural	TR-P
081026361064	5810 Kayak Ln	Agricultural	TR-P
081026361072	5806 Kayak Ln	Agricultural	TR-P
081026361080	2203 Autumn Lake Pkwy	Agricultural	TR-P
081026361098	2207 Autumn Lake Pkwy	Agricultural	TR-P
081026361105	2211 Autumn Lake Pkwy	Agricultural	TR-P
081026361113	2215 Autumn Lake Pkwy	Agricultural	TR-P
081026361121	2219 Autumn Lake Pkwy	Agricultural	TR-P

Appendix B – Residential Districts

081026362012	2111 Autumn Lake Pkwy	Agricultural	TR-P
081026362020	5805 Kayak Ln	Agricultural	TR-P
081026362038	5809 Kayak Ln	Agricultural	TR-P
081026362046	5813 Kayak Ln	Agricultural	TR-P
081026362054	5832 Sanctuary Dr	Agricultural	TR-P
081026362062	5828 Sanctuary Dr	Agricultural	TR-P
081026362070	5824 Sanctuary Dr	Agricultural	TR-P
081026362088	5820 Sanctuary Dr	Agricultural	TR-P
081026362096	2103 Autumn Lake Pkwy	Agricultural	TR-P
081026362103	2107 Autumn Lake Pkwy	Agricultural	TR-P
081026363010	5803 Sanctuary Dr	Vacant	TR-P
081026363028	5807 Sanctuary Dr	Vacant	TR-P
081026363036	5811 Sanctuary Dr	Vacant	TR-P
081026363044	5815 Sanctuary Dr	Vacant	TR-P
081026363052	5819 Sanctuary Dr	Vacant	TR-P
081026363060	5823 Sanctuary Dr	Vacant	TR-P
081026363078	5827 Sanctuary Dr	Vacant	TR-P
081026363086	5831 Sanctuary Dr	Vacant	TR-P
081026363094	5835 Sanctuary Dr	Vacant	TR-P
081026364018	2043 Tori Frost Dr	Vacant	TR-P
081026364026	2039 Tori Frost Dr	Vacant	TR-P
081026364034	2035 Tori Frost Dr	Vacant	TR-P
081026364042	5802 Caddisfly Ln	Vacant	TR-P
081026364050	5806 Caddisfly Ln	Vacant	TR-P
081026364068	5810 Caddisfly Ln	Vacant	TR-P
081026364076	5814 Caddisfly Ln	Vacant	TR-P
081026364084	5818 Caddisfly Ln	Vacant	TR-P
081026364092	5822 Caddisfly Ln	Vacant	TR-P
081026364109	5826 Caddisfly Ln	Vacant	TR-P
081026364117	5830 Caddisfly Ln	Vacant	TR-P
081026364125	5834 Caddisfly Ln	Vacant	TR-P
081026364133	5838 Caddisfly Ln	Vacant	TR-P
081026365016	2042 Tori Frost Dr	Vacant	TR-P
081026365024	2038 Tori Frost Dr	Vacant	TR-P
081026365032	2034 Tori Frost Dr	Vacant	TR-P
081026365040	2030 Tori Frost Dr	Vacant	TR-P
081026365058	2026 Tori Frost Dr	Vacant	TR-P
081026365066	2022 Tori Frost Dr	Vacant	TR-P
081026365074	2018 Tori Frost Dr	Vacant	TR-P
081026365082	2014 Tori Frost Dr	Vacant	TR-P
081026365090	2010 Tori Frost Dr	Vacant	TR-P
081026365107	2006 Tori Frost Dr	Agricultural	TR-P
081026365115	2002 Tori Frost Dr	Agricultural	TR-P
081026366014	5704 Tranquility Trl	Vacant	TR-C3
081026366022	5708 Tranquility Trl	Vacant	TR-C3

Appendix B – Residential Districts

081026366030	5712 Tranquility Trl	Vacant	TR-C3
081026366048	5716 Tranquility Trl	Vacant	TR-C3
081026366056	5720 Tranquility Trl	Vacant	TR-C3
081026366064	5724 Tranquility Trl	Vacant	TR-C3
081026366072	5728 Tranquility Trl	Vacant	TR-C3
081026366080	2003 Autumn Lake Pkwy	Vacant	TR-P
081026367012	5805 Caddisfly Ln	Vacant	TR-P
081026367020	5809 Caddisfly Ln	Vacant	TR-P
081026367038	5813 Caddisfly Ln	Vacant	TR-P
081026367046	5817 Caddisfly Ln	Vacant	TR-P
081026367054	5821 Caddisfly Ln	Vacant	TR-P
081026367062	5825 Caddisfly Ln	Vacant	TR-P
081026367070	5829 Caddisfly Ln	Vacant	TR-P
081026367088	5833 Caddisfly Ln	Vacant	TR-P
081026368010	5804 Tranquility Trl	Agricultural	TR-C3
081026368028	5808 Tranquility Trl	Agricultural	TR-C3
081026368036	5812 Tranquility Trl	Agricultural	TR-C3
081026368044	5816 Tranquility Trl	Agricultural	TR-C3
081026368052	5820 Tranquility Trl	Agricultural	TR-C3
081026368060	5824 Tranquility Trl	Agricultural	TR-C3
081026368078	5828 Tranquility Trl	Agricultural	TR-C3
081026369018	2031 Waterfall Way	Vacant	TR-P
081026369026	2027 Waterfall Way	Vacant	TR-P
081026369034	2023 Waterfall Way	Vacant	TR-P
081026369042	2019 Waterfall Way	Vacant	TR-P
081026369050	2015 Waterfall Way	Vacant	TR-P
081026369076	2007 Waterfall Way	Agricultural	TR-P
081026369084	5832 Tranquility Trl	Agricultural	TR-C3
081026369092	5836 Tranquility Trl	Agricultural	TR-C3
081026369109	5840 Tranquility Trl	Agricultural	TR-C3
081026370015	2303 Autumn Lake Pkwy	Vacant	TR-P
081026370023	2307 Autumn Lake Pkwy	Vacant	TR-P
081026370031	2311 Autumn Lake Pkwy	Vacant	TR-P
081026370049	2315 Autumn Lake Pkwy	Vacant	TR-P
081026370057	2139 Waterfall Way	Vacant	TR-P
081026370065	2135 Waterfall Way	Vacant	TR-P
081026370073	2131 Waterfall Way	Vacant	TR-P
081026370081	2127 Waterfall Way	Vacant	TR-P
081026370099	2123 Waterfall Way	Vacant	TR-P
081026370106	2119 Waterfall Way	Vacant	TR-P
081026370114	2115 Waterfall Way	Vacant	TR-P
081026370122	2111 Waterfall Way	Vacant	TR-P
081026370130	2107 Waterfall Way	Vacant	TR-P
081026370148	2103 Waterfall Way	Vacant	TR-P
081026415019	3 Wood Sorrel Ct	Agricultural	TR-C3

Appendix B – Residential Districts

081026415027	7 Wood Sorrel Ct	Agricultural	TR-C3
081026415035	11 Wood Sorrel Ct	Agricultural	TR-C3
081026415043	12 Wood Sorrel Ct	Agricultural	TR-C3
081026415051	8 Wood Sorrel Ct	Agricultural	TR-C3
081026415069	4 Wood Sorrel Ct	Agricultural	TR-C3
081026415077	2012 Wood Sorrel St	Agricultural	TR-C3
081026415085	2016 Wood Sorrel St	Agricultural	TR-C3
081026415093	2020 Wood Sorrel St	Vacant	TR-C3
081026415100	2104 Wood Sorrel St	Agricultural	TR-C3
081026415118	2108 Wood Sorrel St	Agricultural	TR-C3
081026415126	2112 Wood Sorrel St	Agricultural	TR-C3
081026415134	2116 Wood Sorrel St	Agricultural	TR-C3
081026415142	2120 Wood Sorrel St	Agricultural	TR-C3
081026415150	2124 Wood Sorrel St	Agricultural	TR-C3
081026415168	2128 Wood Sorrel St	Agricultural	TR-C3
081026415176	2204 Wood Sorrel St	Agricultural	TR-C3
081026415184	2208 Wood Sorrel St	Agricultural	TR-C3
081026416017	6002 Staghorn Dr	Agricultural	TR-C3
081026416025	6006 Staghorn Dr	Agricultural	TR-C3
081026416033	6010 Staghorn Dr	Agricultural	TR-C3
081026416041	6014 Staghorn Dr	Agricultural	TR-C3
081026416059	6018 Staghorn Dr	Agricultural	TR-C3
081026416067	6022 Staghorn Dr	Agricultural	TR-C3
081026416075	6026 Staghorn Dr	Agricultural	TR-C3
081026416083	6030 Staghorn Dr	Agricultural	TR-C3
081026416091	2123 Meadowhawk Dr	Agricultural	TR-C3
081026416108	2119 Meadowhawk Dr	Agricultural	TR-C3
081026416116	2115 Meadowhawk Dr	Agricultural	TR-C3
081026416124	2111 Meadowhawk Dr	Agricultural	TR-C3
081026416132	2107 Meadowhawk Dr	Agricultural	TR-C3
081026416140	6104 Expedition Dr	Agricultural	TR-C3
081026416158	6108 Expedition Dr	Agricultural	TR-C3
081026416166	6112 Expedition Dr	Agricultural	TR-C3
081026417015	6034 Staghorn Dr	Agricultural	TR-C3
081026418013	6001 Staghorn Dr	Agricultural	TR-C3
081026418021	6005 Staghorn Dr	Agricultural	TR-C3
081026418039	6009 Staghorn Dr	Agricultural	TR-C3
081026418047	6013 Staghorn Dr	Agricultural	TR-C3
081026418055	6017 Staghorn Dr	Agricultural	TR-C3
081026418063	2122 Meadowhawk Dr	Agricultural	TR-C3
081026418071	2118 Meadowhawk Dr	Agricultural	TR-C3
081026418089	6020 Milkweed Ln	Agricultural	TR-C3
081026418097	6016 Milkweed Ln	Agricultural	TR-C3
081026418104	6012 Milkweed Ln	Agricultural	TR-C3
081026418112	6008 Milkweed Ln	Agricultural	TR-C3

Appendix B – Residential Districts

081026418120	6004 Milkweed Ln	Agricultural	TR-C3
081026419011	6003 Milkweed Ln	Agricultural	TR-C3
081026419029	6007 Milkweed Ln	Agricultural	TR-C3
081026419037	6011 Milkweed Ln	Agricultural	TR-C3
081026419045	6015 Milkweed Ln	Agricultural	TR-C3
081026419053	6019 Milkweed Ln	Agricultural	TR-C3
081026419061	6018 Expedition Dr	Agricultural	TR-C3
081026419079	6014 Expedition Dr	Agricultural	TR-C3
081026419087	6010 Expedition Dr	Agricultural	TR-C3
081026419095	6006 Expedition Dr	Agricultural	TR-C3
081026419102	6002 Expedition Dr	Agricultural	TR-C3
081026420018	2019 Wood Sorrel St	Agricultural	TR-C3
081026420026	6007 Expedition Dr	Agricultural	TR-C3
081026420034	6011 Expedition Dr	Agricultural	TR-C3
081026420042	6015 Expedition Dr	Agricultural	TR-C3
081026420050	6020 Tranquility Trl	Agricultural	TR-C3
081026420068	6016 Tranquility Trl	Agricultural	TR-C3
081026420076	6012 Tranquility Trl	Agricultural	TR-C3
081026420084	6008 Tranquility Trl	Agricultural	TR-C3
081026420092	6004 Tranquility Trl	Agricultural	TR-C3
081026420109	2011 Wood Sorrel St	Agricultural	TR-C3
081026420117	2015 Wood Sorrel St	Agricultural	TR-C3
081026421016	2009 Meadowhawk Dr	Agricultural	TR-C3
081026421024	6105 Expedition Dr	Agricultural	TR-C3
081026421032	6109 Expedition Dr	Agricultural	TR-C3
081026421040	6113 Expedition Dr	Agricultural	TR-C3
081026421058	6116 Tranquility Trl	Agricultural	TR-C3
081026421066	6112 Tranquility Trl	Agricultural	TR-C3
081026421074	6108 Tranquility Trl	Agricultural	TR-C3
081026421082	2001 Meadowhawk Dr	Agricultural	TR-C3
081026421090	2005 Meadowhawk Dr	Agricultural	TR-C3
081026422014	5911 Tranquility Trl	Agricultural	TR-C3
081026422022	1934 Firefly Dr	Agricultural	TR-C3
081026422030	1912 August Moon Dr	Agricultural	TR-C3
081026422048	1908 August Moon Dr	Agricultural	TR-C3
081026422056	1904 August Moon Dr	Agricultural	TR-C3
081026422064	1822 August Moon Dr	Agricultural	TR-C3
081026422072	1818 August Moon Dr	Agricultural	TR-C3
081026422080	1814 August Moon Dr	Agricultural	TR-C3
081026422098	1810 August Moon Dr	Agricultural	TR-C3
081026422105	1806 August Moon Dr	Agricultural	TR-C3
081026422113	5924 Woodbine Dr	Agricultural	TR-C3
081026422121	5920 Woodbine Dr	Agricultural	TR-C3
081026422139	5912 Woodbine Dr	Agricultural	TR-C3
081026422147	5908 Woodbine Dr	Agricultural	TR-C3

Appendix B – Residential Districts

081026423012	5903 Woodbine Dr	Agricultural	TR-C3
081026423020	5907 Woodbine Dr	Agricultural	TR-C3
081026423038	5911 Woodbine Dr	Agricultural	TR-C3
081026423046	5915 Woodbine Dr	Agricultural	TR-C3
081026423054	5919 Woodbine Dr	Agricultural	TR-C3
081026423062	5923 Woodbine Dr	Agricultural	TR-C3
081026423070	5927 Woodbine Dr	Agricultural	TR-C3
081026423088	6003 Woodbine Dr	Agricultural	TR-C3
081026423096	6007 Woodbine Dr	Agricultural	TR-C3
081026423103	6011 Woodbine Dr	Agricultural	TR-C3
081026423111	6015 Woodbine Dr	Agricultural	TR-C3
081026423129	6019 Woodbine Dr	Agricultural	TR-C3
081026423137	6023 Woodbine Dr	Agricultural	TR-C3
081026423145	6027 Woodbine Dr	Agricultural	TR-C3
081026423153	6031 Woodbine Dr	Agricultural	TR-C3
081026423161	1716 Breezewood Rd	Agricultural	TR-C3
081026423179	1712 Breezewood Rd	Agricultural	TR-C3
081026423195	6006 Lien Rd	Agricultural	TR-P
081026423202	5904 Lien Rd	Agricultural	TR-P
081026424010	1801 August Moon Dr	Agricultural	TR-C3
081026424028	1805 August Moon Dr	Agricultural	TR-C3
081026424036	1809 August Moon Dr	Agricultural	TR-C3
081026424044	1813 August Moon Dr	Agricultural	TR-C3
081026424052	1817 August Moon Dr	Agricultural	TR-C3
081026424060	6007 Clover Basin Ln	Agricultural	TR-C3
081026424078	6011 Clover Basin Ln	Agricultural	TR-C3
081026424086	6015 Clover Basin Ln	Agricultural	TR-C3
081026424094	6019 Clover Basin Ln	Agricultural	TR-C3
081026424101	1812 Breezewood Rd	Agricultural	TR-C3
081026424119	1808 Breezewood Rd	Agricultural	TR-C3
081026424127	1804 Breezewood Rd	Agricultural	TR-C3
081026424135	6028 Woodbine Dr	Agricultural	TR-C3
081026424143	6024 Woodbine Dr	Agricultural	TR-C3
081026424151	6020 Woodbine Dr	Agricultural	TR-C3
081026424169	6016 Woodbine Dr	Agricultural	TR-C3
081026424177	6012 Woodbine Dr	Agricultural	TR-C3
081026425018	6002 Clover Basin Ln	Agricultural	TR-C3
081026425026	1907 August Moon Dr	Agricultural	TR-C3
081026425034	1911 August Moon Dr	Agricultural	TR-C3
081026425042	1916 Firefly Dr	Agricultural	TR-C3
081026425050	1912 Firefly Dr	Agricultural	TR-C3
081026425068	1908 Firefly Dr	Agricultural	TR-C3
081026425076	1904 Firefly Dr	Agricultural	TR-C3
081026425084	1824 Breezewood Rd	Agricultural	TR-C3
081026425092	1820 Breezewood Rd	Agricultural	TR-C3

Appendix B – Residential Districts

081026425109	1816 Breezewood Rd	Agricultural	TR-C3
081026425117	6014 Clover Basin Ln	Agricultural	TR-C3
081026425125	6010 Clover Basin Ln	Agricultural	TR-C3
081026425133	6006 Clover Basin Ln	Agricultural	TR-C3
081026426016	1901 Firefly Dr	Agricultural	TR-C3
081026426024	1905 Firefly Dr	Agricultural	TR-C3
081026426032	1909 Firefly Dr	Agricultural	TR-C3
081026426040	1913 Firefly Dr	Agricultural	TR-C3
081026426058	1917 Firefly Dr	Agricultural	TR-C3
081026426066	1921 Firefly Dr	Agricultural	TR-C3
081026426074	1925 Firefly Dr	Agricultural	TR-C3
081026426082	1929 Firefly Dr	Agricultural	TR-C3
081026426090	1933 Firefly Dr	Agricultural	TR-C3
081026426107	1937 Firefly Dr	Agricultural	TR-C3
081026427014	1803 Breezewood Rd	Agricultural	TR-C3
081026427022	1807 Breezewood Rd	Agricultural	TR-C3
081026427030	1811 Breezewood Rd	Agricultural	TR-C3
081026427048	1815 Breezewood Rd	Agricultural	TR-C3
081026427056	1819 Breezewood Rd	Agricultural	TR-C3
081026428020	1705 Breezewood Rd	Agricultural	TR-C3
081026428038	1709 Breezewood Rd	Agricultural	TR-C3
081026428046	1713 Breezewood Rd	Agricultural	TR-C3
081026428054	1717 Breezewood Rd	Agricultural	TR-C3
081031216113	1842 Spohn Ave	Vacant	TR-C4
081031219133	1850 Kropf Ave	Vacant	TR-C4
081031228134	1324 Ruskin St	Vacant	TR-C4
081031229059	1326 Crowley Ave	Vacant	TR-C4
081031229067	1330 Crowley Ave	Vacant	TR-C4
081031229075	1334 Crowley Ave	Single family	TR-C4
081031401011	2256 Roth St	Vacant	TR-C4
081031401037	2248 Roth St	Vacant	TR-C4
081031401219	1010 North St	C-2 vacant	TR-C4
081032103088	1706 Rowland Ave	Vacant	TR-V1
081032103137	3529 Graceland Ave	Vacant	TR-V1
081032103210	3505 Graceland Ave	Other	TR-V1
081032303026	3180 Ridgeway Ave	Vacant	SR-V1
081032305155	3229 Ridgeway Ave	Vacant	TR-C4
081032407042	3392 Ridgeway Ave	Vacant	TR-C1
081032407050	3396 Ridgeway Ave	Vacant	TR-C1
081032408230	3368 Quincy Ave	Vacant	TR-C1
081032424179	713 Jacobson Ave	Vacant	TR-C2
081032426034	647 Fairmont Ave	Vacant	TR-V1
081033201138	3802 E Washington Ave	R-3 vacant	SR-C3
081033202102	1607 Mendota St	Vacant	SR-C2
081033402108	721 Brandie Rd	Vacant	SR-V1

Appendix B – Residential Districts

081033403023	706 Brandie Rd	Vacant	SR-C3
081033403049	714 Brandie Rd	R-4 vacant	SR-V1
081033403057	718 Brandie Rd	R-4 vacant	SR-V1
081034101981	5124 Butterfield Dr	Vacant	SR-C1
081034105082	1203 N Thompson Dr	Vacant	SR-C1
081034105107	5006 Esker Dr	Vacant	SR-C1
081034305096	718 Redland Dr	Vacant	SR-C1
081034310425	818 N Thompson Dr	Vacant	SR-V1
081034404153	5350 Fairview Dr	Vacant	SR-C1
081034404161	5342 Fairview Dr	Vacant	SR-C1
081034418154	765 Holy Cross Way	C-1 vacant	SR-C1
081035103035	1316 Black Stallion Dr	Vacant	TR-C3
081035103043	1320 Black Stallion Dr	Vacant	TR-C3
081035103051	1324 Black Stallion Dr	Vacant	TR-C3
081035103069	1402 Black Stallion Dr	Vacant	TR-C3
081035103077	1406 Black Stallion Dr	Vacant	TR-C3
081035103085	1410 Black Stallion Dr	Vacant	TR-C3
081035104017	6312 Pegasus Pl	Vacant	TR-U1
081035105015	6309 Pegasus Pl	C-2 vacant	TR-U1
081035105023	6310 Woods Farm Rd	C-2 vacant	TR-U1
081035106013	6208 Oasis Trl	Vacant	TR-C3
081035106039	1309 Black Stallion Dr	Vacant	TR-C3
081035106047	1313 Black Stallion Dr	Vacant	TR-C3
081035106055	1317 Black Stallion Dr	Vacant	TR-C3
081035106063	1321 Black Stallion Dr	Vacant	TR-C3
081035106089	1322 Brunette Downs Dr	Vacant	TR-C3
081035106097	1318 Brunette Downs Dr	Vacant	TR-C3
081035106112	1310 Brunette Downs Dr	Vacant	TR-C3
081035106138	1302 Brunette Downs Dr	Vacant	TR-C3
081035106146	6214 Oasis Trl	Vacant	TR-C3
081035107029	6315 Woods Farm Rd	Vacant	TR-U1
081035107037	6309 Woods Farm Rd	Vacant	TR-U1
081035107045	1325 Brunette Downs Dr	Vacant	TR-U1
081035107079	1235 Brunette Downs Dr	Vacant	TR-U1
081035107087	1229 Brunette Downs Dr	Vacant	TR-U1
081035107095	1223 Brunette Downs Dr	Vacant	TR-U1
081035107102	6312 Twisted Pine Dr	Vacant	TR-U1
081035107110	6318 Twisted Pine Dr	Vacant	TR-U1
081035107128	6324 Twisted Pine Dr	Vacant	TR-U1
081035108019	6201 White Stag Pkwy	Vacant	TR-C3
081035108027	6205 White Stag Pkwy	Vacant	TR-C3
081035108035	6209 White Stag Pkwy	Vacant	TR-C3
081035108043	6207 Oasis Trl	Vacant	TR-C3
081035108051	6211 Oasis Trl	Vacant	TR-C3
081035108069	6215 Oasis Trl	Vacant	TR-C3

Appendix B – Residential Districts

081035108077	1232 Brunette Downs Dr	Vacant	TR-C3
081035108085	1228 Brunette Downs Dr	Vacant	TR-C3
081035108093	1224 Brunette Downs Dr	Vacant	TR-C3
081035108100	1220 Brunette Downs Dr	Vacant	TR-C3
081035108118	6222 Twisted Pine Dr	Vacant	TR-C3
081035108126	6218 Twisted Pine Dr	Vacant	TR-C3
081035108134	6214 Twisted Pine Dr	Vacant	TR-C3
081035108142	6210 Twisted Pine Dr	Vacant	TR-C3
081035108150	6206 Twisted Pine Dr	Vacant	TR-C3
081035108168	6202 Twisted Pine Dr	Vacant	TR-C3
081035109017	1222 Blue Stone Ter	Vacant	TR-C3
081035109025	1218 Blue Stone Ter	Vacant	TR-C3
081035109033	1214 Blue Stone Ter	Vacant	TR-C3
081035110014	1210 Blue Stone Ter	Agricultural	TR-C3
081035110022	1206 Blue Stone Ter	Agricultural	TR-C3
081035110030	1202 Blue Stone Ter	Agricultural	TR-C3
081035110048	1132 Blue Stone Ter	Agricultural	TR-C3
081035110056	1128 Blue Stone Ter	Agricultural	TR-C3
081035110064	1124 Blue Stone Ter	Agricultural	TR-C3
081035110072	1120 Blue Stone Ter	Agricultural	TR-C3
081035111012	6201 Twisted Pine Dr	Agricultural	TR-C3
081035111020	6205 Twisted Pine Dr	Agricultural	TR-C3
081035111038	6209 Twisted Pine Dr	Agricultural	TR-C3
081035111046	6213 Twisted Pine Dr	Agricultural	TR-C3
081035111054	6217 Twisted Pine Dr	Agricultural	TR-C3
081035111062	6221 Twisted Pine Dr	Agricultural	TR-C3
081035111070	1216 Brunette Downs Dr	Agricultural	TR-C3
081035111088	1212 Brunette Downs Dr	Agricultural	TR-C3
081035111096	1208 Brunette Downs Dr	Agricultural	TR-C3
081035111103	1204 Brunette Downs Dr	Agricultural	TR-C3
081035111111	6224 Standing Butte Rd	Agricultural	TR-C3
081035111129	6220 Standing Butte Rd	Agricultural	TR-C3
081035111137	6216 Standing Butte Rd	Agricultural	TR-C3
081035111145	6212 Standing Butte Rd	Agricultural	TR-C3
081035111153	6208 Standing Butte Rd	Agricultural	TR-C3
081035111161	6204 Standing Butte Rd	Agricultural	TR-C3
081035112010	6303 Twisted Pine Dr	Agricultural	TR-C3
081035112028	6307 Twisted Pine Dr	Agricultural	TR-C3
081035112036	6311 Twisted Pine Dr	Agricultural	TR-C3
081035112044	6315 Twisted Pine Dr	Agricultural	TR-C3
081035112052	6319 Twisted Pine Dr	Agricultural	TR-C3
081035112060	6323 Twisted Pine Dr	Agricultural	TR-C3
081035112078	6327 Twisted Pine Dr	Agricultural	TR-C3
081035112086	6322 Standing Butte Rd	Agricultural	TR-C3
081035112094	6318 Standing Butte Rd	Agricultural	TR-C3

Appendix B – Residential Districts

081035112101	6314 Standing Butte Rd	Agricultural	TR-C3
081035112119	6310 Standing Butte Rd	Agricultural	TR-C3
081035112127	6306 Standing Butte Rd	Agricultural	TR-C3
081035112135	6302 Standing Butte Rd	Agricultural	TR-C3
081035113018	6301 Standing Butte Rd	Agricultural	TR-C3
081035113026	6305 Standing Butte Rd	Agricultural	TR-C3
081035113034	6309 Standing Butte Rd	Agricultural	TR-C3
081035113042	6313 Standing Butte Rd	Agricultural	TR-C3
081035113050	6317 Standing Butte Rd	Agricultural	TR-C3
081035113068	6321 Standing Butte Rd	Agricultural	TR-C3
081035113084	1125 Brunette Downs Dr	Agricultural	TR-C3
081035113092	1121 Brunette Downs Dr	Agricultural	TR-C3
081035113109	1113 Brunette Downs Dr	Agricultural	TR-C3
081035113117	1109 Brunette Downs Dr	Agricultural	TR-C3
081035114016	6203 Standing Butte Rd	Agricultural	TR-C3
081035114024	6207 Standing Butte Rd	Agricultural	TR-C3
081035114032	6211 Standing Butte Rd	Agricultural	TR-C3
081035114040	6215 Standing Butte Rd	Agricultural	TR-C3
081035114058	6219 Standing Butte Rd	Agricultural	TR-C3
081035114066	6223 Standing Butte Rd	Agricultural	TR-C3
081035114074	1134 Brunette Downs Dr	Agricultural	TR-C3
081035114082	1130 Brunette Downs Dr	Agricultural	TR-C3
081035114090	1126 Brunette Downs Dr	Agricultural	TR-C3
081035114107	1122 Brunette Downs Dr	Agricultural	TR-C3
081035114115	6222 Stone Tower St	Agricultural	TR-C3
081035114123	6218 Stone Tower St	Agricultural	TR-C3
081035114131	6214 Stone Tower St	Agricultural	TR-C3
081035114149	6210 Stone Tower St	Agricultural	TR-C3
081035114157	6206 Stone Tower St	Agricultural	TR-C3
081035114165	6202 Stone Tower St	Agricultural	TR-C3
081035115014	6201 Stone Tower St	Agricultural	TR-C3
081035115022	6205 Stone Tower St	Agricultural	TR-C3
081035115030	6209 Stone Tower St	Agricultural	TR-C3
081035115048	6213 Stone Tower St	Agricultural	TR-C3
081035115056	6217 Stone Tower St	Agricultural	TR-C3
081035115064	6221 Stone Tower St	Agricultural	TR-C3
081035115072	1114 Brunette Downs Dr	Agricultural	TR-C3
081035115080	1110 Brunette Downs Dr	Agricultural	TR-C3
081035116012	1116 Blue Stone Ter	Agricultural	TR-C3
081035116020	1112 Blue Stone Ter	Agricultural	TR-C3

Appendix C - Undeveloped Properties

● Undeveloped Properties Mixed-Use and Other Zoning Districts

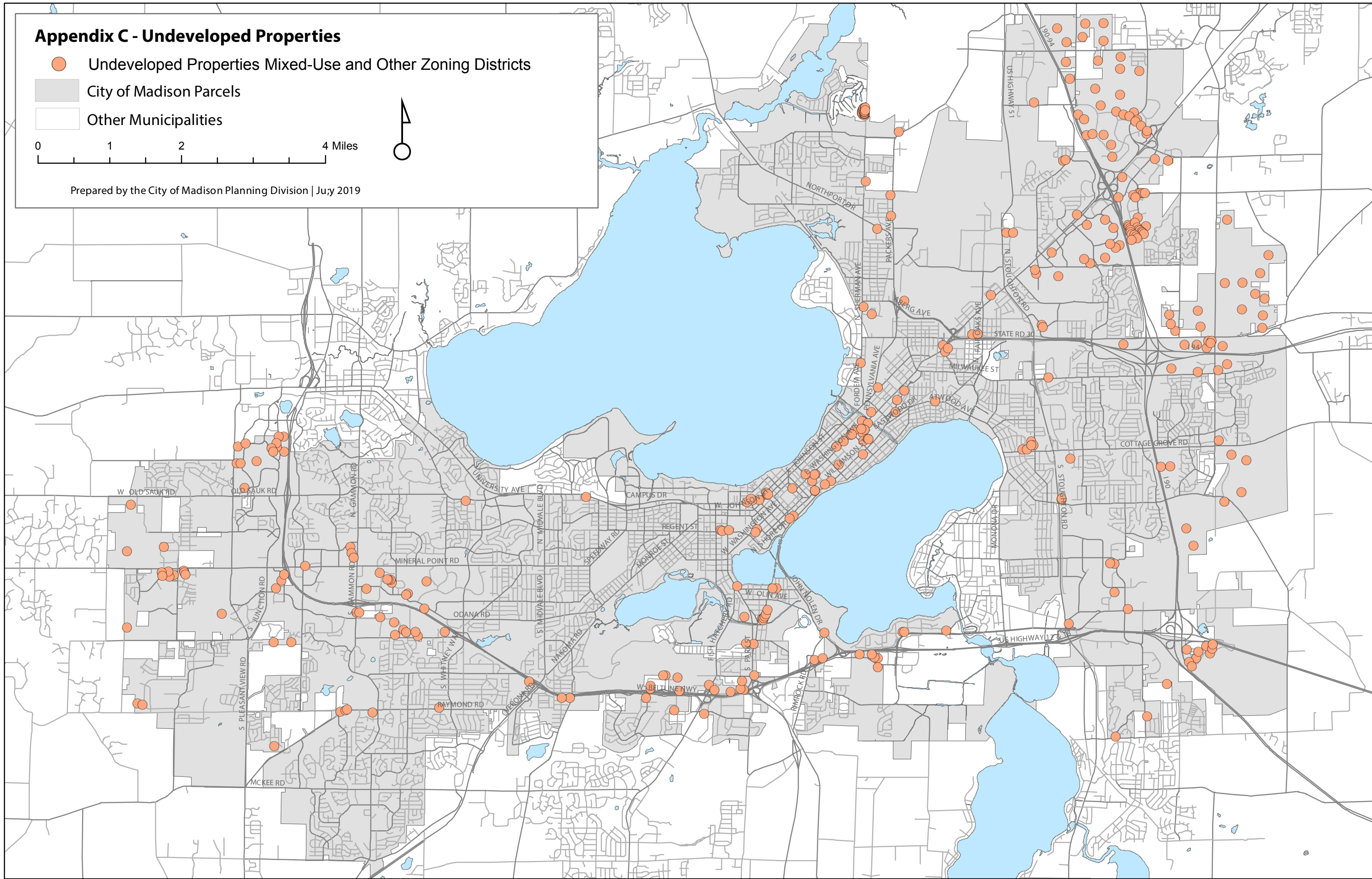
■ City of Madison Parcels

□ Other Municipalities

0 1 2 4 Miles



Prepared by the City of Madison Planning Division | July 2019



Appendix D – Mixed Use and Other Districts

Parcel	Address	Property Use	Zoning
060801220273	6721 Raymond Rd	C-1 vacant	CC-T
060802100862	7102 Raymond Rd	Vacant	A
060803113145	2601 Jeffy Trl	Vacant	A
060903102030	1501 Greenway Cross	C-3l parking lot	CC
070815100981	9599 W Beltline Hwy	C-2 parking lot	SEC
070815101046	8330 Excelsior Dr	Rpsm vacant	SEC
070815102036	1229 John Q Hammons Dr	C-2 parking lot	SEC
070815102078	1277 John Q Hammons Dr	Rpsm vacant	SEC
070815103034	1238 John Q Hammons Dr	Agricultural	SEC
070815103042	1250 John Q Hammons Dr	Agricultural	SEC
070815103084	1233 Fourier Dr	C-2 vacant	SEC
070815103092	1221 Fourier Dr	Agricultural	SEC
070815201028	1425 N Pleasant View Rd	C-2 parking lot	SEC
070815201044	1256 Deming Way	Rpsm vacant	SEC
070815301076	720 Heartland Trl	Rpsm vacant	SEC
070815303030	8713 Blackhawk Rd	Agricultural	SEC
070815303048	8701 Blackhawk Rd	Agricultural	SEC
070820101023	626 Schewe Rd	Agricultural	A
070820400996	10250 Mineral Point Rd	Agricultural	A
070821305012	9703 Paragon St	Agricultural	A
070823300896	7718 Mineral Point Rd	Vacant	CC
070823410091	7043 Tree Ln	R-1 vacant	SE
070823410108	244 Integrity Dr	C-2 vacant	SE
070823410116	321 Integrity Dr	C-2 vacant	SE
070825101127	99 Odana Ct	C-3l vacant	SE
070825101135	98 Odana Ct	C-3l vacant	SE
070825106094	5922 Research Park Blvd	C-2 vacant	MXC
070825201258	414 Grand Canyon Dr	C-2 parking lot	CC
070825202181	6510 Normandy Ln	C-3l vacant	SE
070825202199	6518 Normandy Ln	C-3l vacant	SE
070825202206	6526 Normandy Ln	C-3l vacant	SE
070825202214	6532 Normandy Ln	C-3l vacant	SE
070825204244	6831 Odana Rd	C-2 parking lot	CC
070825303012	625 S Gammon Rd	C-3l vacant	CC
070825303038	6909 Seybold Rd	C-2 parking lot	CC
070825304010	642 Struck St	C-3l vacant	CC
070825400785	725 Rayovac Dr	M-1 vacant	SE
070825400826	6001 Odana Rd	C-3 parking lot	CC
070825400991	6302 Schroeder Rd	M-1 vacant	SE
070825402012	1 Ellis Potter Ct	C-3l vacant	SE
070825402054	99 Ellis Potter Ct	M-1 vacant	SE
070825403036	602 Rayovac Dr	M-1 vacant	SE
070825403044	6402 Schroeder Rd	School	SE
070827101208	8218 Plaza Dr	C-3l vacant	CC

Appendix D – Mixed Use and Other Districts

070827101216	452 Commerce Dr	C-2 parking lot	CC
070827102032	459 Commerce Dr	C-3 vacant	CC
070827300991	8834 Valley View Rd	Agricultural	A
070828101017	9317 Mineral Point Rd	Agricultural	A
070828101041	201 South Point Rd	Agricultural	A
070828101059	9450 Silicon Prairie Pkwy	Agricultural	A
070828202013	9502 Silicon Prairie Pkwy	Agricultural	SE
070828202021	9602 Silicon Prairie Pkwy	Agricultural	SE
070828202039	101 St Philomena Way	Agricultural	SE
070828203011	102 St Philomena Way	Agricultural	SE
070828203029	202 St Philomena Way	Agricultural	SE
070829418164	803 Barn Swallow Cir	Vacant	A
070832400992	10202 Mid Town Rd	Agricultural	A
070833300977	10004 Mid Town Rd	Agricultural	A
070834101986	902 Landmark Trl	Agricultural	A
070835204995	940 S High Point Rd	Agricultural	A
070835400957	7096 Raymond Rd	Vacant	A
070835400965	7098 Raymond Rd	Vacant	A
070912101105	2212 Fordem Ave	C-1 vacant	NMX
070913101089	92 S Dickinson St	M-1 vacant	TE
070913102110	1326 E Washington Ave	Store-warehse 1 sty.	TE
070913107095	1244 E Washington Ave	C-3 parking lot	CC-T
070913107293	1252 E Washington Ave	C-3 vacant	CC-T
070913108449	1138 E Washington Ave	C-3 parking lot	CC-T
070913116195	1050 E Washington Ave	M-1 vacant	TE
070913307091	606 E Main St	C-3 parking lot	CC-T
070913307174	665 E Washington Ave	C-3 vacant	TE
070913307182	655 E Washington Ave	M-1 parking lot	TE
070913308031	607 E Mifflin St	C-3 parking lot	TE
070913317165	502 E Wilson St	C-2 vacant	UMX
070913317173	504 E Wilson St	C-2 vacant	UMX
070913330125	22 N Webster St	Bank, s & l	DC
070913408039	210 S Brearly St	M-1 vacant	TE
070913417056	734 Williamson St Unit OBS	M-1 parking lot	HIS-TL
070913419010	302 S Blount St	M-1 parking lot	HIS-TL
070914422070	149 W Gorham St	C-2 parking lot	UMX
070914422129	148 W Johnson St	C-4 parking lot	DC
070914422137	146 W Johnson St	C-4 parking lot	DC
070919206023	5373 Old Middleton Rd	C-2 parking lot	NMX
070921202035	2919 University Ave	C-2 parking lot	CC-T
070923103108	321 W Gorham St	C-2 parking lot	UMX
070923201077	425 W Gilman St	C-2 parking lot	UMX
070923202140	413 N Frances St	C-2 parking lot	UMX
070923202207	428 W Gilman St	C-4 vacant	DC
070923223013	1007 College Ct	C-3 parking lot	TSS

Appendix D – Mixed Use and Other Districts

070923224061	920 Regent St	C-3 parking lot	TSS
070923225415	9 N Park St	C-2 parking lot	UMX
070923406049	619 W Washington Ave	C-3 parking lot	UMX
070923406164	631 W Washington Ave	M-1 parking lot	UMX
070924201216	121 W Wilson St	R-6 vacant	UMX
070924201290	309 S Henry St	R-6 vacant	UMX
070925301081	1702 Rimrock Rd	C-3l parking lot	SE
070926103163	316 W Lakeside St	Vacant	NMX
070926104202	398 W Lakeside St	C-1 vacant	NMX
070926202189	967 S Park St	C-2 parking lot	TSS
070926301105	812 W Wingra Dr	C-2 parking lot	CC-T
070926409199	1513 Gilson St	M-1 vacant	TE
070926409206	1517 Gilson St	M-1 vacant	TE
070926409264	1595 Gilson St	M-1 vacant	TE
070926409272	1593 Gilson St	M-1 vacant	TE
070926409280	1499 Gilson St	M-1 vacant	TE
070926409298	1497 Gilson St	M-1 vacant	TE
070926409339	1333 Gilson St	M-1 vacant	TE
070930301042	42 Schroeder Ct	C-1 parking lot	SE
070931311032	5802 Raymond Rd	C-1 vacant	NMX
070932301066	4511 W Beltline Hwy	C-3l vacant	CC
070932420014	4203 W Beltline Hwy	C-2 parking lot	CC-T
070932420105	4267 W Beltline Hwy	C-2 parking lot	CC-T
070934300876	2306 W Badger Rd Unit BACK	M-1 vacant	CC-T
070934300884	2310 W Badger Rd Unit BACK	M-1 vacant	CC-T
070934303052	2810 Coho St	R-4 vacant	CC
070934308036	2810 Todd Dr	C-2 parking lot	CC-T
070934312011	2600 W Beltline Hwy	C-2 vacant	CC
070934312029	2605 Todd Dr	C-2 vacant	CC
070934313035	2106 W Badger Rd	M-1 vacant	CC
070934400882	2002 W Beltline Hwy	M-1 vacant	CC
070934401088	2538 Fish Hatchery Rd	C-2 parking lot	CC
070935101215	1915 S Park St	C-2 vacant	CC-T
070935116024	2421 S Park St	C-2 vacant	CC-T
070935211048	826 North Ave	C-1 vacant	CC-T
070935300891	2699 Perry St	C-2 vacant	CC
070935300940	902 Ann St	Office - 1 story	CC
070935302095	1218 Ann St	C-3 vacant	CC
070935302219	1018 Ann St	C-2 vacant	CC
070935302269	2432 Perry St	R-4 parking lot	CC-T
070936100951	98 Nob Hill Rd	Vacant	SE
070936201056	2161 Rimrock Rd	Shop, 1 story sm.	SE
070936201072	2139 Rimrock Rd	C-1 parking lot	SE
071001201012	401 N Sprecher Rd	Agricultural	A
071001202010	6654 Milwaukee St	Agricultural	A

Appendix D – Mixed Use and Other Districts

071001202044	6604 Milwaukee St	Agricultural	A
071002101013	5901 Commercial Ave	Agricultural	A
071002101021	6209 Commercial Ave	Agricultural	A
071002101039	402 N Sprecher Rd	Agricultural	A
071002101063	6403 Commercial Ave	Vacant	A
071002101071	538 N Sprecher Rd	R-1 vacant	A
071002101089	530 N Sprecher Rd	C-1 parking lot	A
071002102053	6222 Milwaukee St	Vacant	A
071002200980	5800 Milwaukee St	Agricultural	A
071003100915	5201 Commercial Ave	Agriculture vacant	A
071004101037	4208 Milwaukee St	M-1 vacant	CC-T
071005202024	3060 E Washington Ave	C-2 vacant	CC-T
071005234019	3002 Darbo Dr	M-1 vacant	CC-T
071005234027	3077 E Washington Ave	C-2 vacant	CC-T
071005307204	2730 Atwood Ave	C-2 vacant	TSS
071006301065	2040 E Johnson St	C-3 vacant	NMX
071006315107	1830 E Washington Ave	C-2 parking lot	CC-T
071006416210	2082 Winnebago St	Warehouse 1 story	TE
071006421384	2240 Winnebago St	C-2 parking lot	NMX
071006434238	2015 Atwood Ave	C-2 parking lot	TSS
071007210083	1424 E Washington Ave	M-1 parking lot	TE
071007210091	1420 E Washington Ave	M-1 parking lot	TE
071007211023	1451 E Washington Ave	M-1 parking lot	TE
071007211065	1415 E Washington Ave	M-1 vacant	TE
071007211106	1414 E Main St	M-1 parking lot	TE
071007211114	1405 E Washington Ave	M-1 vacant	TE
071007226014	1318 Dewey Ct	Vacant	NMX
071007226270	1347 Dewey Ct	M-1 parking lot	TE
071007226478	1348 E Wilson St	M-1 parking lot	TE
071007229068	1211 Williamson St	C-2 parking lot	HIS-TL
071009217277	926 Royster Oaks Dr	C-3I vacant	TE
071009225204	526 Pinney St	C-3 vacant	TE
071009227010	551 Pinney St	C-3 vacant	TE
071009227044	502 Cottage Grove Rd	C-3 vacant	TE
071009227060	533 Pinney St	C-3 vacant	TE
071009400822	1033 Lumbermans Trl	M-1 vacant	CC
071011309038	5789 Cottage Grove Rd	Agriculture vacant	A
071011309088	5901 Cottage Grove Rd	Agricultural	A
071012223013	6510 Cottage Grove Rd	C-1 vacant	A
071012303013	7049 Cottage Grove Rd	Vacant	A
071012303021	1011 S Sprecher Rd	Agricultural	A
071013201034	6802 E Buckeye Rd	Agricultural	A
071013203056	6621 E Buckeye Rd	C-1 parking lot	A
071014400982	2399 I 90-39	M-1 vacant	A
071014400990	2099 I 90-39	Agricultural	A

Appendix D – Mixed Use and Other Districts

071016102057	1708 Blossom Ln	C-3 vacant	SE
071016102065	1624 Blossom Ln	C-3 vacant	SE
071019410069	2430 Frazier Ave	R-4 vacant	CC-T
071019410126	2408 W Broadway	C-1 vacant	CC-T
071020304061	1502 W Broadway	C-2 vacant	CC-T
071022101069	2917 Dairy Dr	M-1 vacant	SE
071022103057	2530 Agriculture Dr	M-1 vacant	SE
071022103065	4901 Pflaum Rd	M-1 vacant	SE
071022302724	4302 E Broadway Service Rd	C-3I vacant	SE
071022404017	5202 Femrite Dr	M-1 vacant	SE
071026101031	3801 Savannah Rd	C-2 vacant	CC
071026102013	3902 Savannah Rd	C-2 vacant	CC
071026102021	6303 Millpond Rd	C-2 vacant	CC
071026103011	3922 Evan Acres Rd	C-2 vacant	CC
071026103045	3802 Evan Acres Rd	C-2 vacant	CC
071026103053	6334 Millpond Rd	C-2 vacant	CC
071026103079	6422 Millpond Rd	C-2 vacant	CC
071026103095	3702 Long Dr	C-2 vacant	CC
071026301029	5513 Ballast Dr	M-1 vacant	A
071026401019	3938 Evan Acres Rd	C-2 vacant	CC
071030200952	2809 Royal Ave	C-3 vacant	SE
071030214036	2821 Royal Ave	C-3 vacant	SE
071030214101	2820 Royal Ave	C-3 vacant	SE
071030215026	2855 Industrial Dr	C-3 vacant	SE
071034105538	4814 Freedom Ring Rd	C-1 vacant	NMX
071035200923	4601 Marsh Rd	Vacant	A
080924446035	5208 Perfect Dr	Vacant	A
080924446043	5212 Perfect Dr	Vacant	A
080924446051	5216 Perfect Dr	Vacant	A
080924446077	5224 Perfect Dr	Vacant	A
080924446085	5228 Perfect Dr	Vacant	A
080924446093	5232 Perfect Dr	Vacant	A
080924446100	5236 Perfect Dr	Vacant	A
080924446118	5240 Perfect Dr	Vacant	A
080924448015	5201 Perfect Dr	Vacant	A
080924448023	5205 Perfect Dr	Vacant	A
080924448031	5209 Perfect Dr	Vacant	A
080924448049	5213 Perfect Dr	Vacant	A
080924448057	5217 Perfect Dr	Vacant	A
080924448065	5221 Perfect Dr	Vacant	A
080924448073	5225 Perfect Dr	Vacant	A
081009400988	4404 Hoepker Rd	Agricultural	A
081009400996	4204 Hoepker Rd	Agricultural	A
081010300961	5004 Hoepker Rd	Agricultural	A
081010300979	7203 Portage Rd	Agricultural	A

Appendix D – Mixed Use and Other Districts

081010300987	7601 Portage Rd	Agricultural	A
081010300995	5054 Highridge Rd	Agricultural	A
081015101017	5101 Hoepker Rd	Rpsm vacant	SEC
081015101025	6352 American Pkwy	Rpsm vacant	SEC
081015101033	6302 American Pkwy	C-2 vacant	SEC
081015200984	4821 Hoepker Rd	Agricultural	A
081015302029	4698 Eastpark Blvd	Agricultural	SEC
081015302061	4674 Eastpark Blvd	Or vacant	SEC
081015303019	4601 Eastpark Blvd	Agricultural	SEC
081015303027	4611 Eastpark Blvd	Agricultural	SEC
081015400998	5023 N Biltmore Ln	C-1 vacant	SEC
081015401029	6052 American Pkwy	Rpsm vacant	SEC
081015401079	34 Buttonwood Ct	C-1 vacant	SEC
081015401102	33 Buttonwood Ct	C-1 vacant	SEC
081015401110	1 Buttonwood Ct	C-1 vacant	SEC
081015403033	5002 Amcenter Dr	C-2 vacant	CC
081015403041	4902 Amcenter Dr	C-2 vacant	CC
081016102014	4303 Hoepker Rd	Agricultural	A
081016102030	6202 Portage Rd	Agricultural	A
081016303026	3920 Hanson Rd	C-1 vacant	SE
081019101013	2103 Larry Ln	Agriculture vacant	A
081019300970	4201 N Sherman Ave	Agricultural	A
081021416210	4303 Bellgrove Ln	Vacant	A
081021416236	4311 Bellgrove Ln	Vacant	A
081022101092	5622 Eastpark Blvd	C-2 vacant	CC
081022105044	5102 West Terrace Dr	Or vacant	SEC
081022106993	5150 Eastpark Blvd	Agricultural	SEC
081022200977	4902 Eastpark Blvd	Agricultural	SEC
081022201066	4749 Eastpark Blvd	Agricultural	SEC
081022201074	4803 Eastpark Blvd	Agricultural	SEC
081022403034	5301 Wayne Ter	C-1 vacant	CC
081022407010	3714 Burke Rd Unit ROW	Vacant	A
081022407028	3706 Burke Rd Unit ROW	C-3 vacant	A
081022407044	3692 Burke Rd Unit ROW	Vacant	A
081023200984	4651 Rattman Rd	Agriculture vacant	A
081023202013	4701 Rattman Rd	Agriculture vacant	A
081023300982	5701 Nelson Rd	Agricultural	A
081023302011	3686 Burke Rd Unit ROW	Vacant	A
081023311012	3603 Cross Hill Dr	C-2 vacant	CC
081025201021	2701 Reiner Rd	Agricultural	A
081025400996	1830 Thorson Rd	Agricultural	A
081027102160	2222 Crossroads Dr	Rpsm vacant	SE
081027102178	2212 Crossroads Dr	Rpsm vacant	SE
081027102186	2202 Crossroads Dr	Pud vacant	SE
081027103019	2901 Crossroads Dr	Rpsm vacant	SE

Appendix D – Mixed Use and Other Districts

081027103118	3030 City View Dr	Rs vacant	SE
081027113092	2304 City View Dr	Pud vacant	SE
081027113109	2222 City View Dr	Pud vacant	SE
081027115022	2225 City View Dr	Pud vacant	SE
081027116020	5130 High Crossing Blvd	C-2 parking lot	CC
081027203124	4702 E Washington Ave	C-2 vacant	CC-T
081027206144	4721 East Towne Blvd	C-3l parking lot	CC
081027206201	2432 East Springs Dr	C-3 vacant	CC
081027206251	2202 East Springs Dr	C-3 vacant	CC
081027300839	1704 Zeier Rd	C-3l vacant	SE
081027300920	4600 Lien Rd	C-3l vacant	SE
081027301069	4710 Lien Rd	C-3 vacant	SE
081027401059	2115 East Springs Dr	C-3 vacant	CC
081027401067	2109 East Springs Dr	C-3 vacant	CC
081027401075	2101 East Springs Dr	C-3 vacant	CC
081027402015	2115 City View Dr	Pud vacant	SE
081027402023	2005 City View Dr	Pud vacant	SE
081027402049	1925 City View Dr	Pud vacant	SE
081027402057	1905 City View Dr	Pud vacant	SE
081027402065	1825 City View Dr	Pud vacant	SE
081027402073	1805 City View Dr	Pud vacant	SE
081027403013	2102 City View Dr	Pud vacant	SE
081027403021	2022 City View Dr	Pud vacant	SE
081027403039	2002 City View Dr	Pud vacant	SE
081027403047	1922 City View Dr	Pud vacant	SE
081027403055	1902 City View Dr	Pud vacant	SE
081027403063	1802 City View Dr	Pud vacant	SE
081027403071	1750 City View Dr	Rpsm vacant	SE
081028300903	2149 N Stoughton Rd	M-1 vacant	CC
081028304096	2145 Bartillon Dr	M-1 vacant	CC
081028408054	4102 East Towne Blvd	C-3l parking lot	CC-T
081030201032	2002 Tennyson Ln	M-1 vacant	CC-T
081030208096	3402 Packers Ave	C-2 vacant	CC-T
081030302195	2902 Dryden Dr	Office - 1 story	CC-T
081031302219	1804 Roth St	Vacant	CC-T
081031303126	1223 N Sherman Ave	C-2 parking lot	CC-T
081031400972	1401 Packers Ave	M-1 vacant	SE
081032101131	3515 Ridgeway Ave	M-1 vacant	CC-T
081032430134	3230 Commercial Ave	C-2 vacant	TE
081032430316	3335 Burke Ave	C-3 vacant	TE
081033103087	4229 Lien Rd	C-3l vacant	CC
081033209025	1602 Parkside Dr	C-3l vacant	CC-T
081033209158	3939 Lien Rd	Office 2 sty or lg.	CC-T
081033404112	4028 Commercial Ave	C-3l vacant	CC
081033404120	4018 Nakoosa Trl	C-3l vacant	CC

Appendix D – Mixed Use and Other Districts

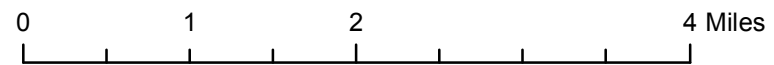
081035300970	754 Felland Rd	Agricultural	A
081035300988	804 Felland Rd	Agricultural	A
081035300996	904 Felland Rd	Agricultural	A
081035400986	602 Reiner Rd	Agricultural	A
081035400994	902 Reiner Rd	Agricultural	A
081036100981	7001 Forest Oak Dr	Agricultural	A
081036101012	7021 Forest Oak Dr	Agricultural	A
081036101062	7020 Forest Oak Dr	Agricultural	A
081036200989	1101 Reiner Rd	Agricultural	A
081036200997	1151 Reiner Rd	Agricultural	A
081036300961	951 Reiner Rd	Agricultural	A
081036401016	7101 Forest Oak Dr	Agricultural	A
081036401024	7152 County Rd T	Vacant	A

Appendix E - Undeveloped Properties

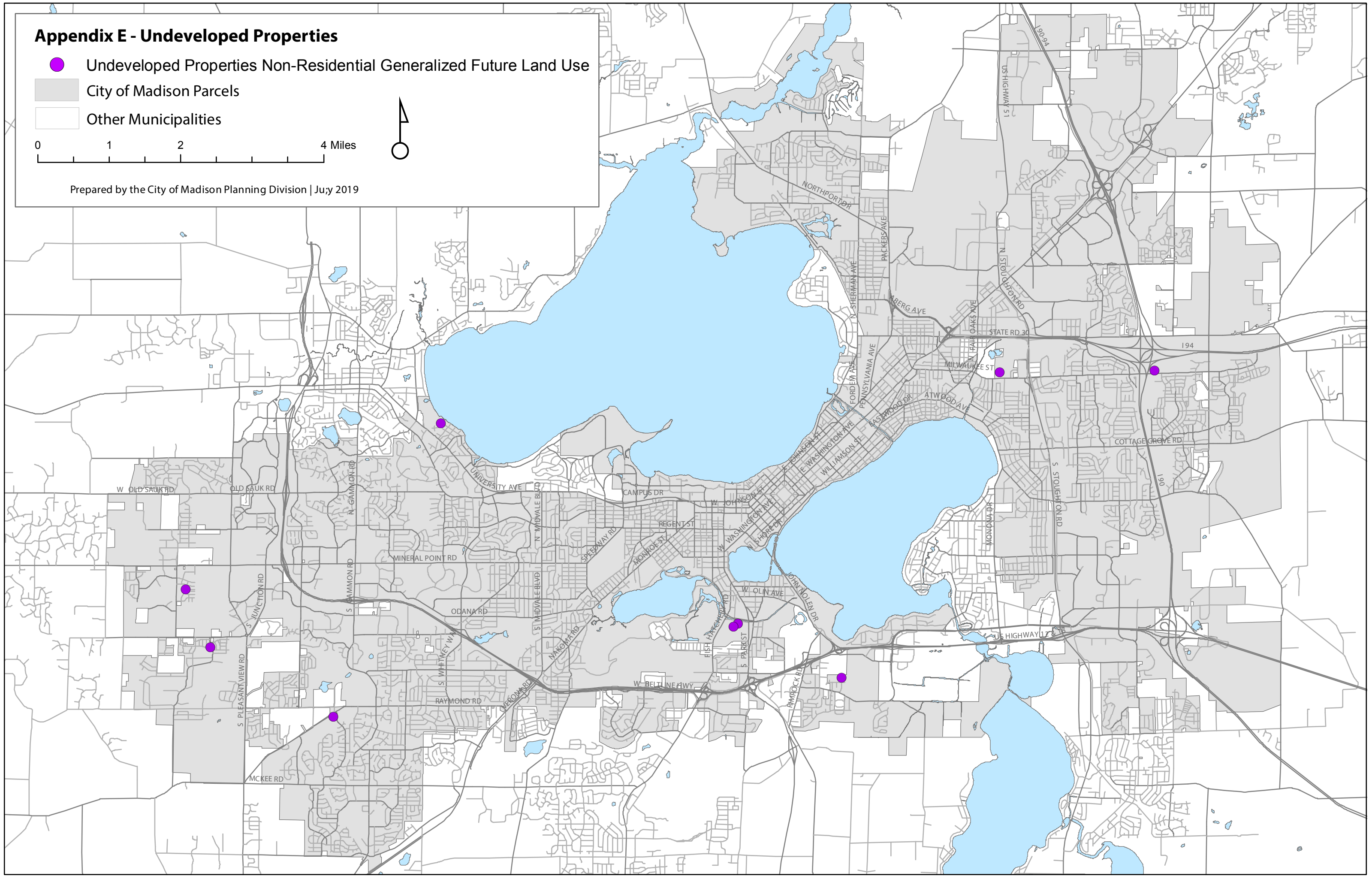
● Undeveloped Properties Non-Residential Generalized Future Land Use

■ City of Madison Parcels

□ Other Municipalities



Prepared by the City of Madison Planning Division | July 2019



Appendix F – Non-Residential Districts within Generalized Future Land Use Residential Areas

Parcel	Address	Property Use	Zoning	GFLU
060802101208	7205 Raymond Rd	Vacant	CN	MR
070828114028	425 Pine Lawn Pkwy	Vacant	CN	LR
070833108165	674 Lone Oak Ln	Vacant	CN	LR
070918201082	1814 Camelot Dr	Vacant	CN	LR
070926300925	809 Plaenert Dr	Manufacturing	IL	RMU
070926300941	817 Plaenert Dr	Commercial exempt	IL	RMU
070936400997	2500 Gull Ln	Vacant	CN	LR/P
071002200998	5622 Milwaukee St	M-1 vacant	IG	LR
071004200954	3630 Milwaukee St	Store 1 sty sm	IL	CMU/MR