

AUG 18



Routes & Schedules

Effective: Sunday, August 18, 2024

Rutas y Horarios

Efectivo: Domingo, 18 de Agosto 2024



metro transit

mymetrobus.com | (608) 266-4466

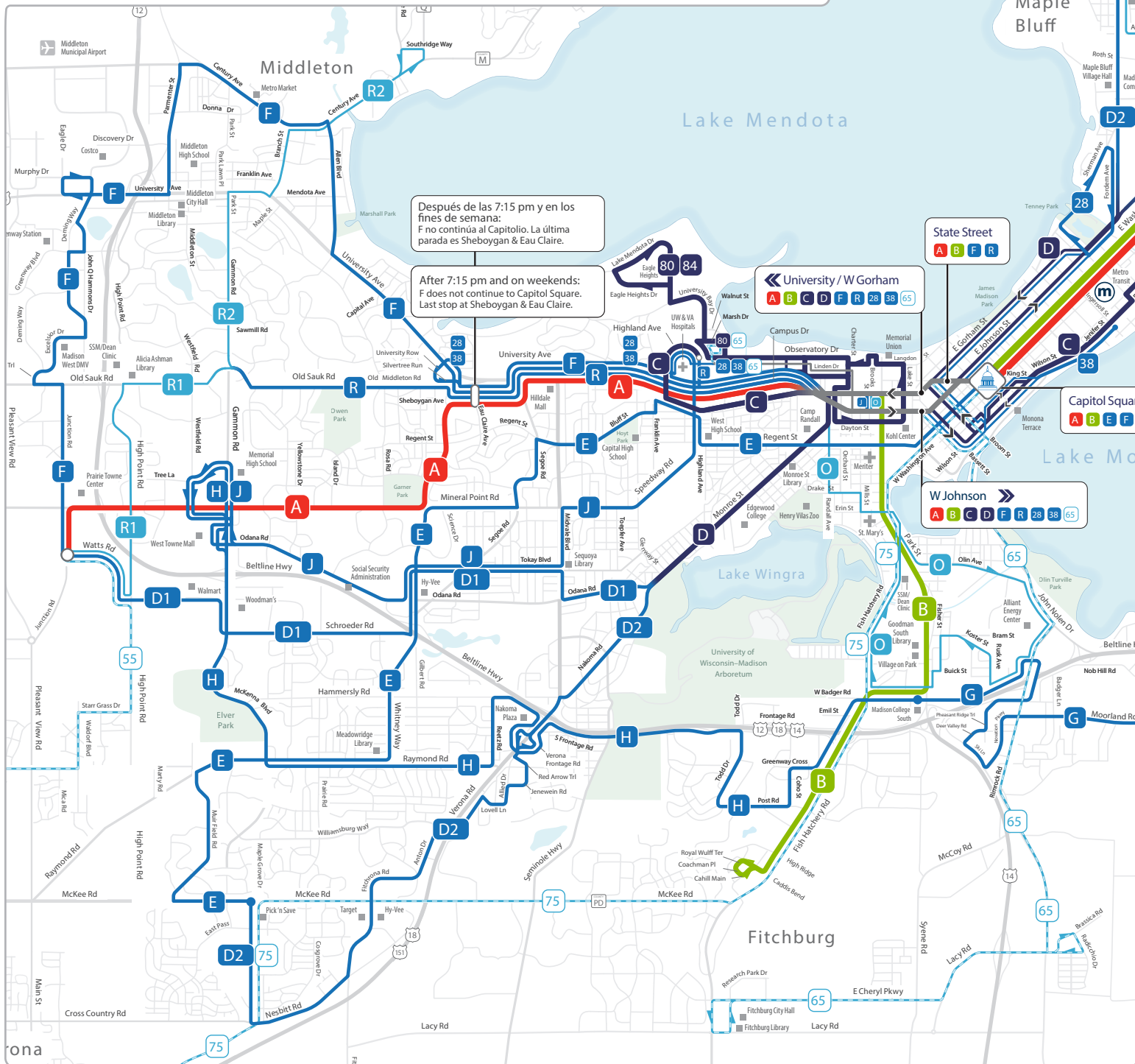
Service | Servicio

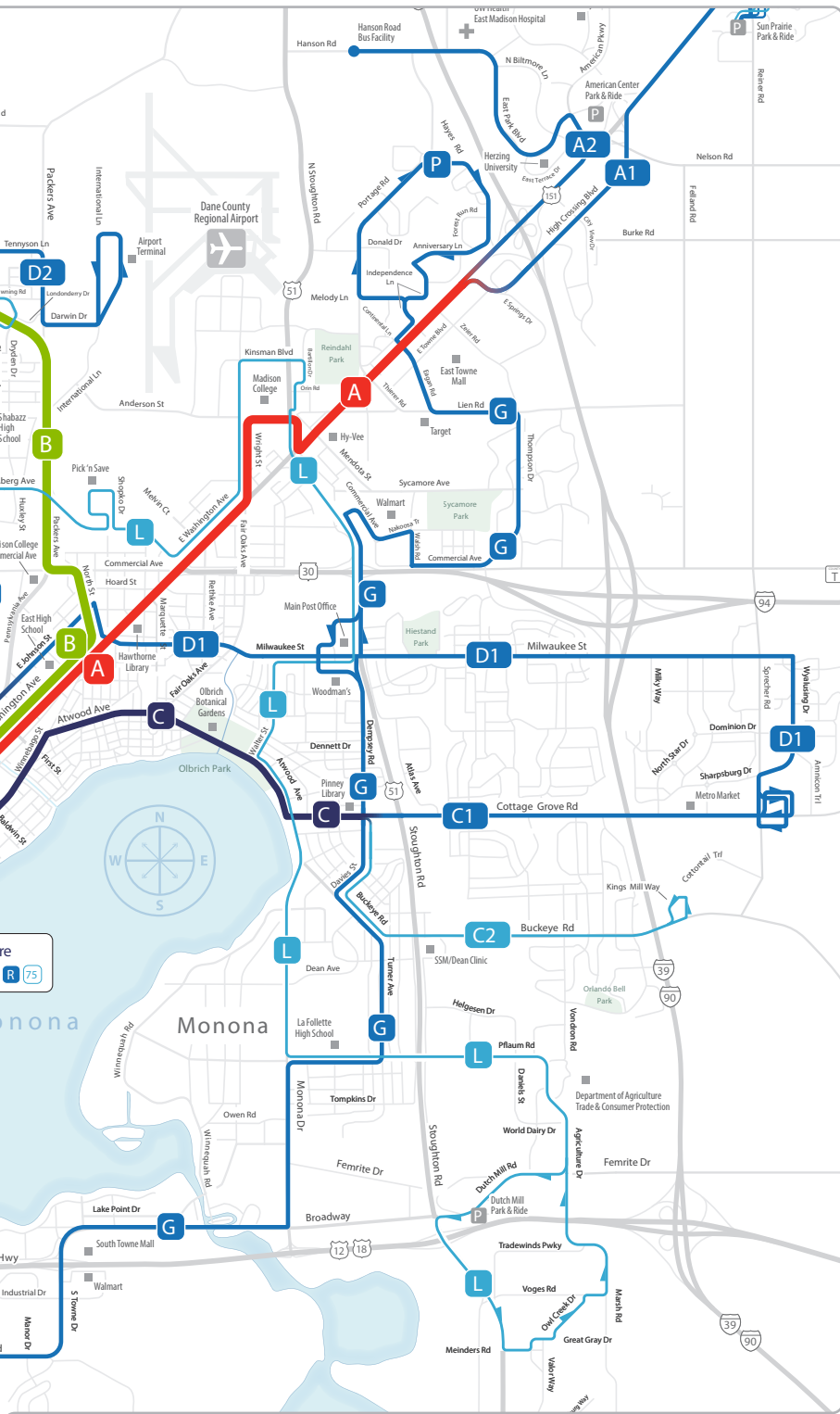
Frequent

Buses arrive every 15 minutes or less on weekdays and Saturdays, every 30 minutes or less Sundays and evenings. Route A will become a Metro Rapid BRT Route in 2024!

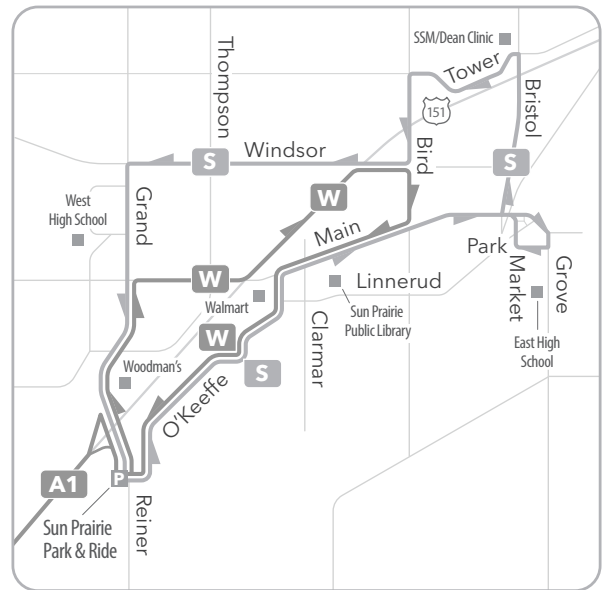
Frecuente

Durante la semana y sábados, los buses llegan cada 15 minutos o menos, los domingos y noches llegan cada 30 minutos. ¡Ruta A se convertirá en ruta de Autobuses Tránsito Rápido de Metro Rapid en 2024!





Sun Prairie



Verona



Standard

Bus arrives every 30-60 minutes.

Estándar

Los buses llegan cada 30-60 minutos.

Coverage

Buses arrive every 60-80 minutes.

Cobertura

Los buses llegan cada 60-80 minutos.

Peak-only

Buses arrive during peak hours.

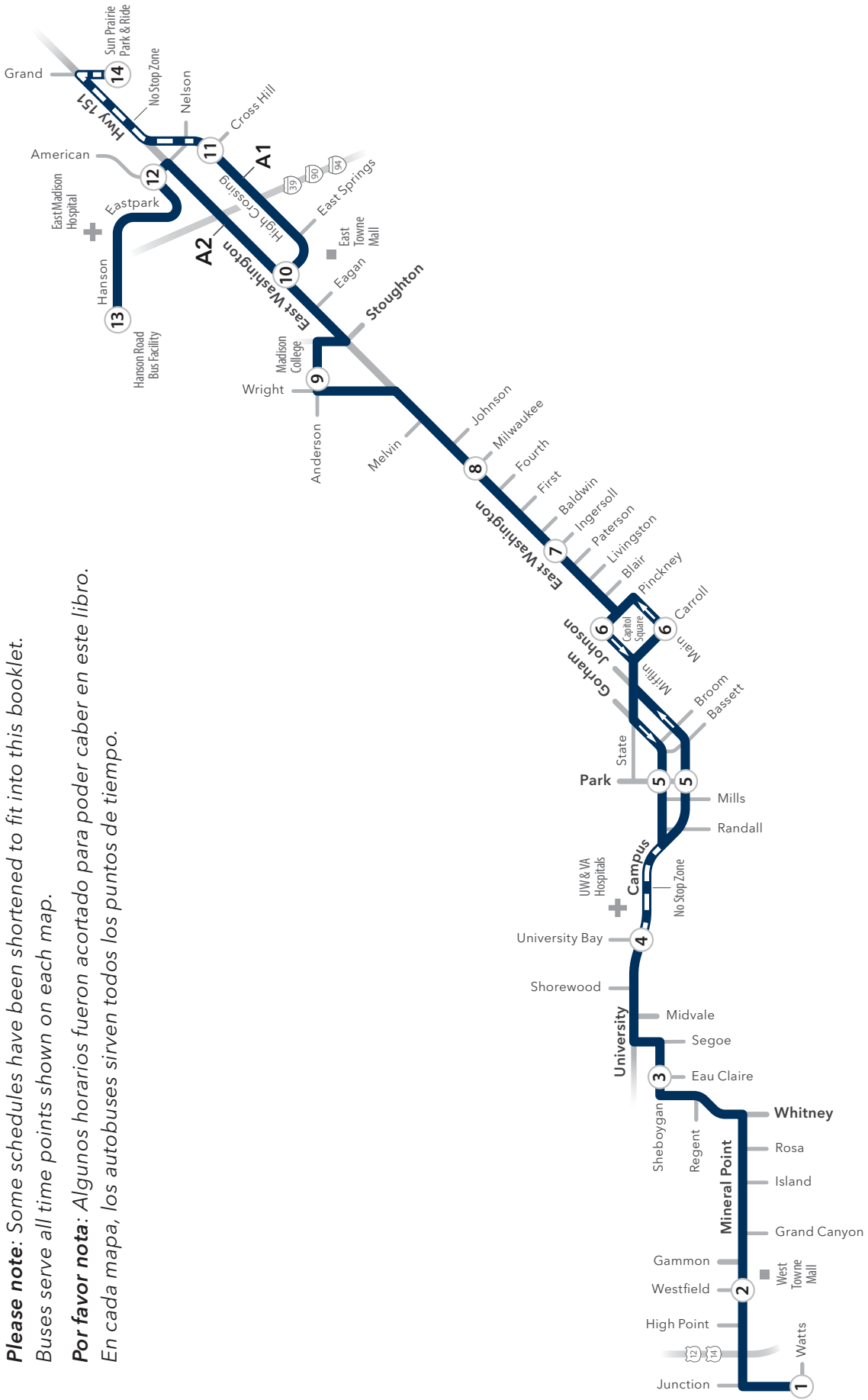
Solo-pico

Los buses llegan durante horas picas.

ROUTE A

Please note: Some schedules have been shortened to fit into this booklet.
Buses serve all time points shown on each map.

Por favor nota: Algunos horarios fueron acortado para poder caber en este libro.
En cada mapa, los autobuses sirven todos los puntos de tiempo.



ROUTE A

Weekday Eastbound

Junction // Sun Prairie Park & Ride or UW East Madison Hospital

Route Branch	Junction & Watts	Sheboygan & Eau Claire	University & University Bay	Johnson & Park	Main & Carroll	East Washington & Ingersoll	East Washington & Milwaukee	Anderson & Wright	East Washington & East Springs	High Crossing & Crossing Hill	Hanson & Metro Bus Facility	Sun Prairie Park and Ride
	1	3	4	5	6	7	8	9	10	11	13	14
A1	-	-	-	-	-	4:47	4:53	4:59	5:06*	5:10	-	5:17
A2	-	-	-	5:02	5:07	5:12	5:18	5:24	5:31	5:35	5:41	-
A1	-	5:11	5:17	5:22	5:27	5:32	5:38	5:44	5:51*	5:55	-	6:02
A2	5:28	5:41	5:47	5:52	5:57	6:02	6:08	6:14	6:21	6:25	6:32	-
A1	5:58	6:11	6:17	6:22	6:27	6:32	6:39	6:45	6:52*	6:56	-	7:03
A2	6:09	6:22	6:30	6:37	6:43	6:49	6:56	7:02	7:09	-	7:19	-
A1	6:23	6:37	6:45	6:52	6:58	7:04	7:11	7:17	7:24*	7:28	-	7:35
A2	6:37	6:52	7:00	7:07	7:13	7:19	7:26	7:32	7:39	-	7:49	-
A1	6:52	7:07	7:15	7:22	7:28	7:34	7:41	7:47	7:54*	7:58	-	8:05
A2	7:07	7:22	7:30	7:37	7:43	7:49	7:56	8:02	8:10	-	8:21	-
A1	7:22	7:37	7:45	7:52	7:58	8:04	8:11	8:17	8:25*	8:29	-	8:36
A2	7:35	7:50	8:00	8:07	8:13	8:19	8:26	8:32	8:40	-	8:51	-
A	-	8:03	8:13	8:20	-	-	-	-	-	-	-	-
A1	7:49	8:05	8:15	8:22	8:28	8:34	8:41	8:47	8:55*	8:59	-	9:06
A	-	8:17	8:27	8:34	-	-	-	-	-	-	-	-
A2	8:04	8:20	8:30	8:37	8:43	8:49	8:56	9:02	9:10	-	9:21	-
A	-	8:32	8:42	8:49	-	-	-	-	-	-	-	-
A1	8:19	8:35	8:45	8:52	8:58	9:04	9:11	9:17	9:25*	9:29	-	9:36
A2	8:34	8:50	9:00	9:07	9:13	9:19	9:26	9:32	9:40	-	9:51	-
A1	8:49	9:05	9:15	9:22	9:28	9:34	9:41	9:47	9:55*	9:59	-	10:06
A2	9:06	9:22	9:30	9:37	9:43	9:49	9:56	10:02	10:10	-	10:21	-
A1	9:22	9:37	9:45	9:52	9:58	10:04	10:11	10:17	10:25*	10:29	-	10:36
A2	9:37	9:52	10:00	10:07	10:13	10:19	10:26	10:32	10:40	-	10:51	-
A1	9:52	10:07	10:15	10:22	10:28	10:34	10:41	10:47	10:55*	10:59	-	11:06
A2	10:07	10:22	10:30	10:37	10:43	10:49	10:56	11:02	11:10	-	11:21	-
A1	10:22	10:37	10:45	10:52	10:58	11:04	11:11	11:17	11:25*	11:29	-	11:36
A2	10:37	10:52	11:00	11:07	11:13	11:19	11:26	11:32	11:40	-	11:51	-
A1	10:52	11:07	11:15	11:22	11:28	11:34	11:41	11:47	11:55*	11:59	-	12:06
A2	11:07	11:22	11:30	11:37	11:43	11:49	11:56	12:02	12:11	-	12:22	-
A1	11:22	11:37	11:45	11:52	11:58	12:04	12:11	12:17	12:26*	12:30	-	12:37
A2	11:37	11:52	12:00	12:07	12:13	12:20	12:27	12:33	12:42	-	12:53	-
A1	11:52	12:07	12:15	12:22	12:28	12:35	12:42	12:48	12:57*	1:01	-	1:08
A2	12:07	12:22	12:30	12:37	12:43	12:50	12:57	1:03	1:12	-	1:23	-
A1	12:22	12:37	12:45	12:52	12:58	1:05	1:12	1:18	1:27*	1:31	-	1:38
A2	12:37	12:52	1:00	1:07	1:13	1:20	1:27	1:33	1:42	-	1:53	-
A1	12:52	1:07	1:15	1:22	1:28	1:35	1:42	1:48	1:57*	2:01	-	2:08
A2	1:07	1:22	1:30	1:37	1:43	1:50	1:57	2:03	2:13	-	2:24	-
A1	1:22	1:37	1:45	1:52	1:58	2:05	2:13	2:20	2:30*	2:34	-	2:41
A2	1:36	1:51	1:59	2:07	2:14	2:21	2:29	2:36	2:46	-	2:57	-
A1	1:51	2:06	2:14	2:22	2:29	2:36	2:44	2:51	3:01*	3:05	-	3:12
A2	2:06	2:21	2:29	2:37	2:44	2:51	2:59	3:06	3:16	-	3:27	-
A1	2:21	2:36	2:44	2:52	2:59	3:06	3:14	3:21	3:31*	3:35	-	3:42
A2	2:36	2:51	2:59	3:07	3:14	3:21	3:29	3:36	3:47	-	3:58	-
A1	2:51	3:06	3:14	3:22	3:29	3:36	3:44	3:52	4:03*	4:07	-	4:14
A2	3:06	3:21	3:29	3:37	3:45	3:52	4:00	4:08	4:19	-	4:30	-
A1	3:20	3:35	3:44	3:52	4:00	4:07	4:15	4:23	4:34*	4:38	-	4:45
A2	3:35	3:50	3:59	4:07	4:15	4:22	4:30	4:38	4:49	-	5:00	-
A1	3:50	4:05	4:14	4:22	4:30	4:37	4:45	4:53	5:04*	5:08	-	5:15
A2	4:05	4:20	4:29	4:37	4:45	4:52	5:00	5:07	5:16	-	5:27	-
A1	4:20	4:35	4:44	4:52	5:00	5:07	5:14	5:21	5:30*	5:34	-	5:41
A2	4:37	4:52	5:00	5:07	5:15	5:22	5:29	5:36	5:45	-	5:56	-
A1	4:52	5:07	5:15	5:22	5:30	5:37	5:44	5:51	6:00*	6:04	-	6:11
A2	5:07	5:22	5:30	5:37	5:45	5:52	5:59	6:06	6:14	-	6:25	-
A1	5:22	5:37	5:45	5:52	6:00	6:07	6:14	6:20	6:28*	6:32	-	6:39
A2	5:39	5:54	6:01	6:07	6:14	6:21	6:28	6:34	6:42	-	6:53	-
A1	5:54	6:09	6:16	6:22	6:29	6:36	6:43	6:49	6:57*	7:01	-	7:08
A2	6:10	6:24	6:31	6:37	6:44	6:51	6:58	7:04	7:12	-	7:23	-
A1	6:25	6:39	6:46	6:52	6:59	7:06	7:13	7:19	7:27*	7:31	-	7:38
A2	6:40	6:54	7:01	7:07	7:14	7:21	7:28	7:34	7:41	-	7:52	-
A1	6:55	7:09	7:16	7:22	7:29	7:36	7:42	7:48	7:55*	7:59	-	8:06
A2	7:25	7:39	7:46	7:52	7:59	8:04	8:10	8:16	8:23	8:27	8:36	-
A1	7:55	8:09	8:16	8:22	8:28	8:34	8:40	8:46	8:53*	8:57	-	9:04
A2	8:25	8:39	8:46	8:52	8:58	9:04	9:10	9:16	9:23	9:27	9:36	-
A1	8:56	9:09	9:16	9:22	9:28	9:34	9:40	9:46	9:53*	9:57	-	10:04
A2	9:26	9:39	9:46	9:52	9:58	10:04	10:10	10:16	10:23	10:27	10:36	-
A1	9:56	10:09	10:16	10:22	10:28	10:34	10:40	10:46	10:53*	10:57	-	11:04
A2	10:26	10:39	10:46	10:52	10:58	11:04	11:10	11:16	11:23	11:27	11:36	-
A1	10:58	11:10	11:17	11:22	11:27	11:32	11:38	11:44	11:51*	11:55	-	12:01
A	11:23	11:35	11:42	11:47	11:52	11:57	12:03	12:09	12:16	-	-	-
A	11:53	12:05	12:12	12:17	12:22	12:27	-	-	-	-	-	-

Dark shaded trips are NOT operated on holidays or during times the UW is not in session

*Board at E Springs and E Washington (Stop ID 9343)

ROUTE A

Weekday Westbound

Sun Prairie Park & Ride or UW East Madison Hospital // Junction

Dark shaded trips are NOT operated on holidays or during times the UW is not in session

Route Branch	Sun Prairie Park and Ride	Hanson and Metro Bus Facility	High Crossing & Cross Hill	East Washington & East Springs	Wright & Anderson	East Washington & Milwaukee	East Washington & Ingersoll	Mifflin & Pinckney	University & Park	University & University Bay	Sheboygan & Eau Claire	Watts & Junction
	14	13	11	10	9	8	7	6	5	4	3	1
A1	4:37	-	4:42	4:46	4:54	5:00	5:07	5:11	5:17	5:22	5:28	5:44
A2	-	5:07	5:12	5:16	5:24	5:30	5:37	5:41	5:47	5:52	5:58	6:14
A1	5:27	-	5:32	5:36	5:44	5:50	5:57	6:01	6:07	6:12	6:18	6:34
A2	-	5:44	-	5:51	5:59	6:05	6:12	6:16	6:22	6:27	6:33	6:51
A1	5:55	-	6:00	6:04	6:12	6:18	6:25	6:29	6:37	6:44	6:51	7:09
A2	-	6:09	-	6:16	6:24	6:31	6:38	6:44	6:52	6:59	7:06	7:24
A1	6:18	-	6:23	6:27	6:39	6:46	6:53	6:59	7:07	7:14	7:21	7:39
A2	-	6:35	-	6:42	6:54	7:01	7:08	7:14	7:22	7:29	7:36	7:54
A1	6:48	-	6:53	6:57	7:09	7:16	7:23	7:29	7:37	7:44	7:51	8:09
A2	-	7:05	-	7:12	7:24	7:31	7:38	7:44	7:52	7:59	8:06	8:22
A1	7:18	-	7:23	7:27	7:39	7:46	7:53	7:59	8:07	8:14	8:21	8:37
A2	-	7:35	-	7:42	7:54	8:01	8:08	8:14	8:22	8:29	8:36	8:52
A1	7:50	-	7:55	7:59	8:09	8:16	8:23	8:29	8:37	8:44	8:51	9:07
A2	-	8:07	-	8:14	8:24	8:31	8:38	8:44	8:52	8:59	9:06	9:22
A1	8:20	-	8:25	8:29	8:39	8:46	8:53	8:59	9:07	9:14	9:21	9:37
A2	-	8:37	-	8:44	8:54	9:01	9:08	9:14	9:22	9:29	9:36	9:52
A1	8:50	-	8:55	8:59	9:09	9:16	9:23	9:29	9:37	9:43	9:50	10:06
A2	-	9:09	-	9:16	9:26	9:32	9:39	9:44	9:52	9:58	10:05	10:21
A1	9:23	-	9:28	9:32	9:41	9:47	9:54	9:59	10:07	10:13	10:20	10:36
A2	-	9:40	-	9:47	9:56	10:02	10:09	10:14	10:22	10:28	10:35	10:51
A1	9:53	-	9:58	10:02	10:11	10:17	10:24	10:29	10:37	10:43	10:50	11:06
A2	-	10:10	-	10:17	10:26	10:32	10:39	10:44	10:52	10:58	11:05	11:21
A1	10:23	-	10:28	10:32	10:41	10:47	10:54	10:59	11:07	11:13	11:20	11:36
A2	-	10:40	-	10:47	10:56	11:02	11:09	11:14	11:22	11:28	11:35	11:51
A1	10:53	-	10:58	11:02	11:11	11:17	11:24	11:29	11:37	11:43	11:50	12:06
A2	-	11:10	-	11:17	11:26	11:32	11:39	11:44	11:52	11:58	12:05	12:21
A1	11:23	-	11:28	11:32	11:41	11:47	11:54	11:59	12:07	12:13	12:20	12:36
A2	-	11:40	-	11:47	11:56	12:02	12:09	12:14	12:22	12:28	12:35	12:51
A1	11:53	-	11:58	12:02	12:11	12:17	12:24	12:29	12:37	12:43	12:50	1:06
A2	-	12:10	-	12:17	12:26	12:32	12:39	12:44	12:52	12:58	1:05	1:21
A1	12:23	-	12:28	12:32	12:41	12:47	12:54	12:59	1:07	1:13	1:20	1:36
A2	-	12:40	-	12:47	12:56	1:02	1:09	1:14	1:22	1:28	1:35	1:51
A1	12:53	-	12:58	1:02	1:11	1:17	1:24	1:29	1:37	1:43	1:50	2:06
A2	-	1:10	-	1:17	1:26	1:32	1:39	1:44	1:52	1:58	2:05	2:22
A1	1:22	-	1:27	1:31	1:40	1:46	1:53	1:58	2:07	2:14	2:22	2:39
A2	-	1:39	-	1:46	1:55	2:01	2:08	2:13	2:22	2:29	2:37	2:54
A1	1:51	-	1:56	2:00	2:10	2:16	2:23	2:28	2:37	2:44	2:52	3:09
A2	-	2:08	-	2:15	2:25	2:31	2:38	2:43	2:52	2:59	3:07	3:24
A1	2:21	-	2:26	2:30	2:40	2:46	2:53	2:58	3:07	3:14	3:22	3:39
A2	-	2:38	-	2:45	2:55	3:01	3:08	3:13	3:22	3:29	3:37	3:55
A1	2:51	-	2:56	3:00	3:10	3:16	3:23	3:28	3:37	3:45	3:54	4:12
A2	-	3:07	-	3:14	3:24	3:30	3:37	3:43	3:52	4:00	4:09	4:27
A1	3:19	-	3:24	3:28	3:39	3:45	3:52	3:58	4:07	4:15	4:24	4:42
A	-	-	-	-	-	-	-	-	4:19	4:27	4:33	4:54
A2	-	3:36	-	3:43	3:54	4:00	4:07	4:13	4:22	4:30	4:39	4:57
A	-	-	-	-	-	-	-	-	4:34	4:42	4:51	5:09
A1	3:49	-	3:54	3:58	4:09	4:15	4:22	4:28	4:37	4:45	4:54	5:12
A	-	-	-	-	-	-	-	-	4:49	4:57	5:06	5:24
A2	-	4:06	-	4:13	4:24	4:30	4:37	4:43	4:52	5:00	5:09	5:27
A1	4:19	-	4:24	4:28	4:39	4:45	4:52	4:58	5:07	5:14	5:23	5:41
A2	-	4:37	-	4:44	4:55	5:01	5:08	5:13	5:22	5:29	5:38	5:56
A1	4:52	-	4:57	5:01	5:10	5:16	5:23	5:28	5:37	5:44	5:53	6:11
A2	-	5:09	-	5:16	5:25	5:31	5:38	5:43	5:52	5:59	6:08	6:25
A1	5:23	-	5:28	5:32	5:41	5:47	5:54	5:59	6:07	6:13	6:20	6:37
A2	-	5:41	-	5:48	5:57	6:03	6:09	6:14	6:22	6:28	6:35	6:52
A1	5:54	-	5:59	6:03	6:12	6:18	6:24	6:29	6:37	6:43	6:50	7:07
A2	-	6:11	-	6:18	6:27	6:33	6:39	6:44	6:52	6:58	7:05	7:22
A1	6:24	-	6:29	6:33	6:42	6:48	6:54	6:59	7:07	7:13	7:20	7:37
A2	-	6:55	-	7:00	7:04	7:13	7:19	7:25	7:30	7:37	7:43	8:07
A1	7:26	-	7:31	7:35	7:43	7:49	7:55	8:00	8:07	8:13	8:20	8:37
A2	-	7:56	-	8:01	8:05	8:13	8:19	8:25	8:30	8:37	8:43	9:07
A1	8:26	-	8:31	8:35	8:43	8:49	8:55	9:00	9:07	9:13	9:19	9:36
A2	-	8:57	-	9:02	9:06	9:13	9:19	9:25	9:30	9:37	9:43	10:06
A1	9:27	-	9:32	9:36	9:43	9:49	9:55	10:00	10:07	10:13	10:19	10:36
A2	-	9:57	-	10:02	10:06	10:13	10:19	10:25	10:30	10:37	10:43	11:06
A1	10:28	-	10:33	10:37	10:44	10:50	10:56	11:01	11:07	11:12	11:18	11:34
A2	-	10:58	-	11:03	11:07	11:14	11:20	11:26	11:31	11:37	11:42	12:04
A1	11:28	-	11:33	11:37	11:44	11:50	11:56	12:01	12:07	12:12	12:18	-
A2	-	11:48	-	11:53	11:57	12:04	12:10	12:16	12:21	12:26	-	-

ROUTE A

Saturday Eastbound

Junction // Sun Prairie Park & Ride or UW East Madison Hospital

Route Branch	Junction & Watts	Sheboygan & Eau Claire	University & University Bay	Main & Carroll	East Washington & Ingersoll	East Washington & Milwaukee	Wright & Anderson	East Washington & East Springs	High Crossing & Cross Hill	Hanson and Metro Facility	Sun Prairie Park and Ride
	1	3	4	6	7	8	9	10	11	13	14
A2	-	-	-	-	5:22	5:27	5:33	5:39	5:43	5:50	-
A1	5:18	5:31	5:36	5:47	5:52	5:57	6:03	6:09*	6:13	-	6:18
A2	5:48	6:01	6:06	6:17	6:22	6:27	6:33	6:39	6:43	6:50	-
A1	6:05	6:18	6:23	6:34	6:39	6:44	6:50	6:56*	7:00	-	7:05
A2	6:20	6:33	6:38	6:49	6:54	6:59	7:05	7:11	-	7:20	-
A1	6:35	6:48	6:53	7:04	7:09	7:14	7:20	7:26*	7:30	-	7:35
A2	6:50	7:03	7:08	7:19	7:24	7:29	7:35	7:41	-	7:50	-
A1	7:05	7:18	7:23	7:34	7:39	7:44	7:50	7:56*	8:00	-	8:05
A2	7:20	7:33	7:38	7:49	7:54	7:59	8:05	8:11	-	8:20	-
A1	7:35	7:48	7:53	8:04	8:09	8:14	8:20	8:26*	8:30	-	8:35
A2	7:50	8:03	8:08	8:19	8:24	8:29	8:35	8:41	-	8:50	-
A1	8:05	8:18	8:23	8:34	8:39	8:44	8:50	8:56*	9:00	-	9:06
A2	8:20	8:33	8:38	8:49	8:54	8:59	9:05	9:12	-	9:22	-
A1	8:35	8:48	8:53	9:04	9:10	9:15	9:21	9:28*	9:32	-	9:38
A2	8:48	9:02	9:08	9:20	9:26	9:31	9:37	9:44	-	9:54	-
A1	9:02	9:17	9:23	9:35	9:41	9:46	9:52	9:59*	10:03	-	10:09
A2	9:17	9:32	9:38	9:50	9:56	10:01	10:07	10:14	-	10:24	-
A1	9:32	9:47	9:53	10:05	10:11	10:16	10:22	10:29*	10:33	-	10:39
A2	9:47	10:02	10:08	10:20	10:26	10:31	10:37	10:44	-	10:54	-
A1	10:02	10:17	10:23	10:35	10:41	10:46	10:52	10:59*	11:03	-	11:10
A2	10:17	10:32	10:38	10:50	10:56	11:01	11:07	11:15	-	11:26	-
A1	10:32	10:47	10:53	11:05	11:11	11:16	11:22	11:30*	11:34	-	11:41
A2	10:47	11:02	11:08	11:20	11:26	11:31	11:37	11:45	-	11:56	-
A1	11:02	11:17	11:23	11:35	11:41	11:46	11:52	12:00*	12:04	-	12:11
A2	11:17	11:32	11:38	11:50	11:56	12:01	12:07	12:15	-	12:26	-
A1	11:32	11:47	11:53	12:05	12:11	12:16	12:22	12:30*	12:34	-	12:41
A2	11:47	12:02	12:08	12:20	12:26	12:31	12:37	12:45	-	12:56	-
A1	12:02	12:17	12:23	12:35	12:41	12:46	12:52	1:00*	1:04	-	1:11
A2	12:17	12:32	12:38	12:50	12:56	1:01	1:08	1:16	-	1:27	-
A1	12:32	12:47	12:53	1:05	1:12	1:18	1:25	1:33*	1:37	-	1:44
A2	12:47	1:02	1:08	1:21	1:28	1:34	1:41	1:49	-	2:00	-
A1	1:02	1:17	1:23	1:36	1:43	1:49	1:56	2:04*	2:08	-	2:15
A2	1:17	1:32	1:38	1:51	1:58	2:04	2:11	2:19	-	2:30	-
A1	1:32	1:47	1:53	2:06	2:13	2:19	2:26	2:34*	2:38	-	2:45
A2	1:47	2:02	2:08	2:21	2:28	2:34	2:41	2:49	-	3:00	-
A1	2:02	2:17	2:23	2:36	2:43	2:49	2:56	3:04*	3:08	-	3:14
A2	2:17	2:32	2:38	2:51	2:58	3:04	3:11	3:19	-	3:29	-
A1	2:32	2:47	2:53	3:06	3:13	3:18	3:25	3:33*	3:37	-	3:43
A2	2:47	3:02	3:08	3:21	3:28	3:33	3:40	3:48	-	3:58	-
A1	3:02	3:17	3:23	3:36	3:43	3:48	3:55	4:03*	4:07	-	4:13
A2	3:17	3:32	3:38	3:51	3:58	4:03	4:10	4:18	-	4:28	-
A1	3:32	3:47	3:53	4:06	4:13	4:18	4:25	4:33*	4:37	-	4:43
A2	3:47	4:02	4:08	4:21	4:28	4:33	4:40	4:48	-	4:58	-
A1	4:02	4:17	4:23	4:36	4:43	4:48	4:55	5:03*	5:07	-	5:13
A2	4:17	4:32	4:38	4:51	4:58	5:03	5:10	5:18	-	5:28	-
A1	4:32	4:47	4:53	5:06	5:13	5:18	5:25	5:33*	5:37	-	5:43
A2	4:47	5:02	5:08	5:21	5:28	5:33	5:40	5:48	-	5:58	-
A1	5:02	5:17	5:23	5:36	5:43	5:48	5:55	6:03*	6:07	-	6:13
A2	5:17	5:32	5:38	5:51	5:58	6:03	6:09	6:15	-	6:25	-
A1	5:32	5:47	5:53	6:06	6:12	6:17	6:23	6:29*	6:33	-	6:39
A2	5:47	6:02	6:08	6:20	6:26	6:31	6:37	6:43	-	6:53	-
A1	6:02	6:17	6:23	6:35	6:41	6:46	6:52	6:58*	7:02	-	7:08
A2	6:17	6:32	6:38	6:50	6:56	7:01	7:07	7:13	-	7:23	-
A1	6:32	6:47	6:53	7:05	7:11	7:16	7:22	7:28*	7:32	-	7:38
A2	6:47	7:02	7:08	7:20	7:26	7:31	7:37	7:43	-	7:53	-
A1	7:02	7:17	7:23	7:35	7:41	7:46	7:52	7:58*	8:02	-	8:08
A2	7:25	7:40	7:46	7:58	8:04	8:09	8:15	8:21	8:25	8:33	-
A1	7:55	8:10	8:16	8:28	8:34	8:39	8:45	8:51*	8:55	-	9:01
A2	8:25	8:40	8:46	8:58	9:04	9:09	9:15	9:20	9:24	9:31	-
A1	8:58	9:11	9:16	9:28	9:33	9:38	9:44	9:49*	9:53	-	9:58
A2	9:28	9:41	9:46	9:58	10:03	10:08	10:14	10:19	10:23	10:30	-
A1	9:58	10:11	10:16	10:28	10:33	10:38	10:44	10:49*	10:53	-	10:58
A	10:28	10:41	10:46	10:58	11:03	11:08	11:14	11:19	-	-	-
A	10:53	11:06	11:11	11:23	11:28	-	-	-	-	-	-

*Board at E Springs and E Washington (Stop ID 9343)

ROUTE A

Saturday Westbound

Sun Prairie Park & Ride or UW East Madison Hospital // Junction

Route Branch	Sun Prairie Park and Ride	Hanson and Metro Facility	High Crossing & Cross Hill	East Washington & East Springs	Wright & Anderson	East Washington & Milwaukee	East Washington & Ingersoll	Mifflin & Pinckney	University & University Bay	Sheboygan & Eau Claire	Watts & Junction
	14	13	11	10	9	8	7	6	4	3	1
A1	5:38	-	5:43	5:47	5:54	6:00	6:05	6:09	6:19	6:24	6:43
A2	-	6:01	6:06	6:10	6:17	6:23	6:28	6:32	6:42	6:47	7:06
A	-	-	-	6:32	6:39	6:45	6:50	6:54	7:04	7:09	7:28
A1	6:38	-	6:43	6:47	6:54	7:00	7:05	7:09	7:19	7:24	7:43
A2	-	6:55	-	7:02	7:09	7:15	7:20	7:24	7:34	7:39	7:58
A1	7:08	-	7:13	7:17	7:24	7:30	7:35	7:39	7:49	7:54	8:13
A2	-	7:25	-	7:32	7:39	7:45	7:50	7:54	8:04	8:09	8:28
A1	7:38	-	7:43	7:47	7:54	8:00	8:05	8:09	8:19	8:24	8:43
A2	-	7:55	-	8:02	8:09	8:15	8:20	8:24	8:34	8:39	8:58
A1	8:08	-	8:13	8:17	8:24	8:30	8:35	8:39	8:49	8:54	9:13
A2	-	8:25	-	8:32	8:39	8:45	8:50	8:54	9:04	9:10	9:30
A1	8:36	-	8:41	8:45	8:52	8:58	9:04	9:08	9:19	9:25	9:45
A2	-	8:52	-	8:59	9:06	9:13	9:19	9:23	9:34	9:40	10:00
A1	9:05	-	9:10	9:14	9:21	9:28	9:34	9:38	9:49	9:55	10:15
A2	-	9:22	-	9:29	9:36	9:43	9:49	9:53	10:04	10:10	10:30
A1	9:35	-	9:40	9:44	9:51	9:58	10:04	10:08	10:19	10:25	10:45
A2	-	9:52	-	9:59	10:06	10:13	10:19	10:23	10:34	10:40	11:00
A1	10:05	-	10:10	10:14	10:21	10:28	10:34	10:38	10:49	10:55	11:15
A2	-	10:22	-	10:29	10:36	10:43	10:49	10:53	11:04	11:10	11:30
A1	10:33	-	10:38	10:42	10:49	10:56	11:02	11:07	11:19	11:25	11:45
A2	-	10:49	-	10:56	11:04	11:11	11:17	11:22	11:34	11:40	12:00
A1	11:02	-	11:07	11:11	11:19	11:26	11:32	11:37	11:49	11:55	12:15
A2	-	11:19	-	11:26	11:34	11:41	11:47	11:52	12:04	12:10	12:30
A1	11:32	-	11:37	11:41	11:49	11:56	12:02	12:07	12:19	12:25	12:45
A2	-	11:49	-	11:56	12:04	12:11	12:17	12:22	12:34	12:40	1:00
A1	12:02	-	12:07	12:11	12:19	12:26	12:32	12:37	12:49	12:55	1:15
A2	-	12:19	-	12:26	12:34	12:41	12:47	12:52	1:04	1:10	1:30
A1	12:32	-	12:37	12:41	12:49	12:56	1:02	1:07	1:19	1:25	1:45
A2	-	12:48	-	12:55	1:04	1:11	1:17	1:22	1:34	1:40	2:00
A1	1:01	-	1:06	1:10	1:19	1:26	1:32	1:37	1:49	1:55	2:15
A2	-	1:18	-	1:25	1:34	1:41	1:47	1:52	2:04	2:10	2:30
A1	1:31	-	1:36	1:40	1:49	1:56	2:02	2:07	2:19	2:25	2:45
A2	-	1:48	-	1:55	2:04	2:11	2:17	2:22	2:34	2:40	3:00
A1	2:01	-	2:06	2:10	2:19	2:26	2:32	2:37	2:49	2:55	3:15
A2	-	2:18	-	2:25	2:34	2:41	2:47	2:52	3:04	3:10	3:30
A1	2:31	-	2:36	2:40	2:49	2:56	3:02	3:07	3:19	3:25	3:45
A2	-	2:49	-	2:56	3:04	3:11	3:17	3:22	3:34	3:40	4:00
A1	3:02	-	3:07	3:11	3:19	3:26	3:32	3:37	3:49	3:55	4:15
A2	-	3:19	-	3:26	3:34	3:41	3:47	3:52	4:04	4:10	4:30
A1	3:32	-	3:37	3:41	3:49	3:56	4:02	4:07	4:19	4:25	4:45
A2	-	3:49	-	3:56	4:04	4:11	4:17	4:22	4:34	4:40	5:00
A1	4:02	-	4:07	4:11	4:19	4:26	4:32	4:37	4:49	4:55	5:15
A2	-	4:19	-	4:26	4:34	4:41	4:47	4:52	5:04	5:10	5:30
A1	4:32	-	4:37	4:41	4:49	4:56	5:02	5:07	5:19	5:25	5:45
A2	-	4:49	-	4:56	5:04	5:11	5:17	5:22	5:34	5:40	6:00
A1	5:02	-	5:07	5:11	5:19	5:26	5:32	5:37	5:49	5:55	6:15
A2	-	5:19	-	5:26	5:34	5:41	5:47	5:52	6:04	6:09	6:28
A1	5:34	-	5:39	5:43	5:51	5:58	6:03	6:08	6:19	6:24	6:43
A2	-	5:52	-	5:59	6:06	6:13	6:18	6:23	6:34	6:39	6:58
A1	6:05	-	6:10	6:14	6:21	6:28	6:33	6:38	6:49	6:54	7:13
A2	-	6:22	-	6:29	6:36	6:43	6:48	6:53	7:04	7:09	7:28
A1	6:35	-	6:40	6:44	6:51	6:58	7:03	7:08	7:19	7:24	7:43
A2	-	6:58	7:03	7:07	7:14	7:21	7:26	7:31	7:42	7:47	8:06
A1	7:28	-	7:33	7:37	7:44	7:51	7:56	8:01	8:12	8:17	8:36
A2	-	7:58	8:03	8:07	8:14	8:21	8:26	8:31	8:42	8:47	9:06
A1	8:29	-	8:34	8:38	8:45	8:52	8:57	9:01	9:12	9:17	9:35
A2	-	9:01	9:06	9:10	9:16	9:22	9:27	9:31	9:42	9:47	10:05
A1	9:31	-	9:36	9:40	9:46	9:52	9:57	10:01	10:12	10:17	10:35
A2	-	10:01	10:06	10:10	10:16	10:22	10:27	10:31	10:42	10:47	11:05
A1	10:31	-	10:36	10:40	10:46	10:52	10:57	11:01	11:12	11:17	-
A2	-	10:51	10:56	11:00	11:06	11:12	11:17	11:21	-	-	-

ROUTE A

Sunday Eastbound

Junction // Sun Prairie Park & Ride or UW East Madison Hospital

Route Branch	Junction & Watts	Sheboygan & Eau Claire	University & University Bay	Main & Carroll	East Washington & Ingersoll	East Washington & Milwaukee	Wright & Anderson	East Washington & East Springs	High Crossing & Cross Hill	Hanson and Metro Facility	Sun Prairie Park and Ride
	1	3	4	6	7	8	9	10	11	13	14
A1	-	-	-	-	5:47	5:52	5:58	6:04*	6:08	-	6:13
A2	-	-	-	6:07	6:12	6:17	6:23	6:29	6:33	6:40	-
A1	5:58	6:11	6:16	6:27	6:32	6:37	6:43	6:49*	6:53	-	6:58
A2	6:28	6:41	6:46	6:57	7:02	7:07	7:13	7:19	7:23	7:30	-
A1	6:58	7:11	7:16	7:27	7:32	7:37	7:43	7:49*	7:53	-	7:58
A2	7:28	7:41	7:46	7:57	8:02	8:07	8:13	8:19	8:23	8:30	-
A1	7:58	8:11	8:16	8:27	8:32	8:37	8:43	8:49*	8:53	-	8:58
A2	8:28	8:41	8:46	8:57	9:02	9:07	9:13	9:20	9:24	9:32	-
A1	8:55	9:10	9:16	9:28	9:34	9:39	9:45	9:52*	9:56	-	10:02
A2	9:25	9:40	9:46	9:58	10:04	10:09	10:15	10:22	10:26	10:34	-
A1	9:55	10:10	10:16	10:28	10:34	10:39	10:45	10:52*	10:56	-	11:02
A2	10:25	10:40	10:46	10:58	11:04	11:09	11:15	11:23	11:27	11:36	-
A1	10:55	11:10	11:16	11:28	11:34	11:39	11:45	11:53*	11:57	-	12:04
A2	11:25	11:40	11:46	11:58	12:04	12:09	12:15	12:23	12:27	12:36	-
A1	11:55	12:10	12:16	12:28	12:34	12:39	12:45	12:53*	12:57	-	1:04
A2	12:25	12:40	12:46	12:58	1:04	1:10	1:17	1:25	1:29	1:38	-
A1	12:55	1:10	1:16	1:29	1:36	1:42	1:49	1:57*	2:01	-	2:08
A2	1:25	1:40	1:46	1:59	2:06	2:12	2:19	2:27	2:31	2:40	-
A1	1:55	2:10	2:16	2:29	2:36	2:42	2:49	2:57*	3:01	-	3:07
A2	2:25	2:40	2:46	2:59	3:06	3:11	3:18	3:26	3:30	3:38	-
A1	2:55	3:10	3:16	3:29	3:36	3:41	3:48	3:56*	4:00	-	4:06
A2	3:25	3:40	3:46	3:59	4:06	4:11	4:18	4:26	4:30	4:38	-
A1	3:55	4:10	4:16	4:29	4:36	4:41	4:48	4:56*	5:00	-	5:06
A2	4:25	4:40	4:46	4:59	5:06	5:11	5:18	5:26	5:30	5:38	-
A1	4:55	5:10	5:16	5:29	5:36	5:41	5:48	5:56*	6:00	-	6:06
A2	5:25	5:40	5:46	5:59	6:06	6:11	6:17	6:23	6:27	6:35	-
A1	5:55	6:10	6:16	6:28	6:34	6:39	6:45	6:51*	6:55	-	7:01
A2	6:25	6:40	6:46	6:58	7:04	7:09	7:15	7:21	7:25	7:33	-
A1	6:55	7:10	7:16	7:28	7:34	7:39	7:45	7:51*	7:55	-	8:01
A2	7:25	7:40	7:46	7:58	8:04	8:09	8:15	8:21	8:25	8:33	-
A1	7:55	8:10	8:16	8:28	8:34	8:39	8:45	8:51*	8:55	-	9:01
A2	8:25	8:40	8:46	8:58	9:04	9:09	9:15	9:20	9:24	9:31	-
A1	8:58	9:11	9:16	9:28	9:33	9:38	9:44	9:49*	9:53	-	9:58
A2	9:28	9:41	9:46	9:58	10:03	10:08	10:14	10:19	10:23	10:30	-
A1	9:58	10:11	10:16	10:28	10:33	10:38	10:44	10:49*	10:53	-	10:58
A	10:28	10:41	10:46	10:58	11:03	11:08	11:14	11:19	-	-	-
A	10:53	11:06	11:11	11:23	11:28	-	-	-	-	-	-

*Board at E Springs and E Washington (Stop ID 9343)

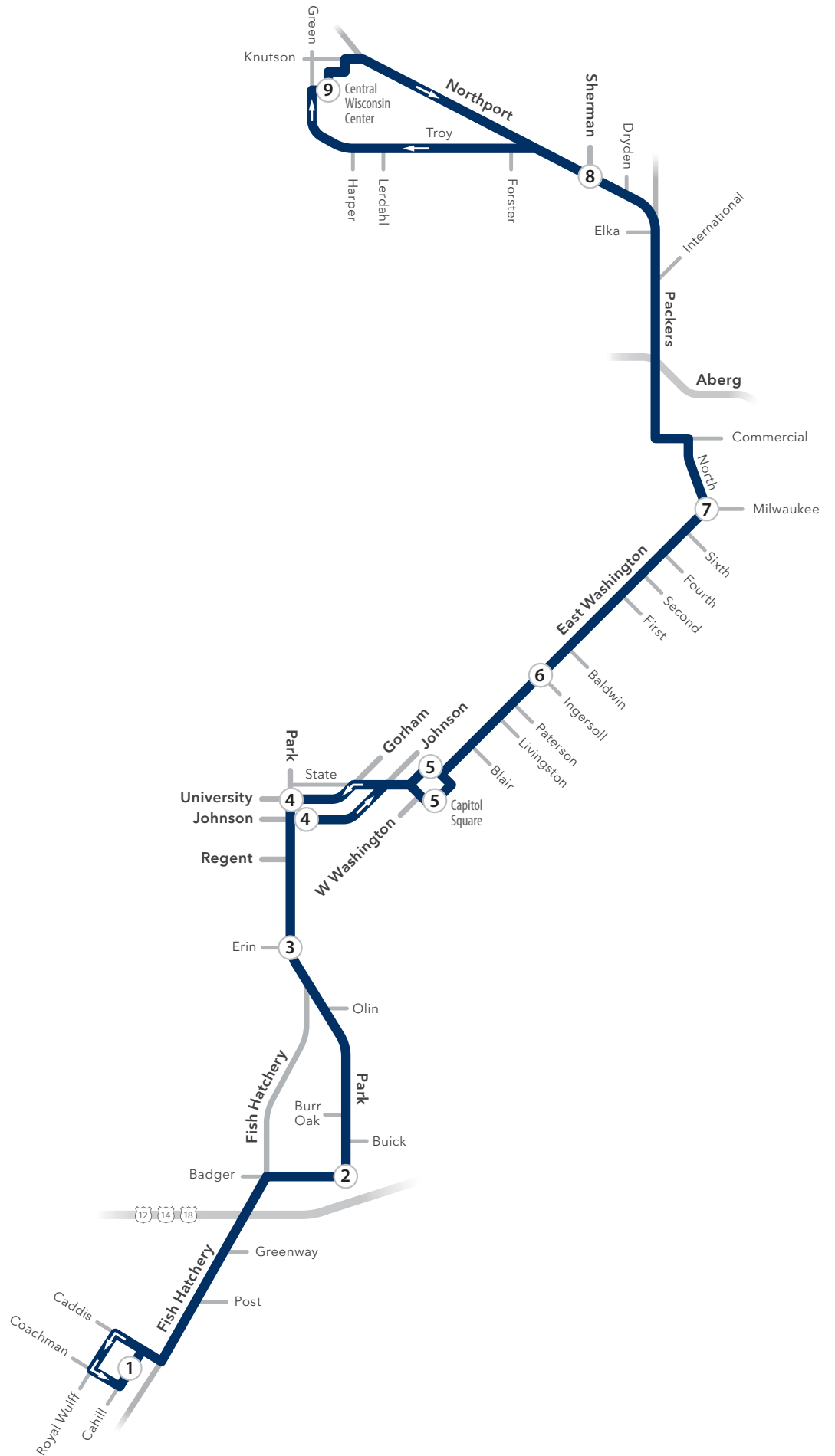
ROUTE A

Sunday Westbound

Sun Prairie Park & Ride or UW East Madison Hospital // Junction

Route Branch	Sun Prairie Park and Ride	Hanson and Metro Facility	High Crossing & Cross Hill	East Washington & East Springs	Wright & Anderson	East Washington & Milwaukee	East Washington & Ingersoll	Mifflin & Pinckney	University & University Bay	Sheboygan & Eau Claire	Watts & Junction
	14	13	11	10	9	8	7	6	4	3	1
A1	5:38	-	5:43	5:47	5:54	6:00	6:05	6:09	6:19	6:24	6:43
A2	-	6:01	6:06	6:10	6:17	6:23	6:28	6:32	6:42	6:47	7:06
A1	6:31	-	6:36	6:40	6:47	6:53	6:58	7:02	7:12	7:17	7:36
A2	-	7:01	7:06	7:10	7:17	7:23	7:28	7:32	7:42	7:47	8:06
A1	7:31	-	7:36	7:40	7:47	7:53	7:58	8:02	8:12	8:17	8:36
A2	-	8:01	8:06	8:10	8:17	8:23	8:28	8:32	8:42	8:47	9:06
A1	8:30	-	8:35	8:39	8:46	8:52	8:57	9:01	9:12	9:18	9:38
A2	-	8:58	9:03	9:07	9:14	9:21	9:27	9:31	9:42	9:48	10:08
A1	9:28	-	9:33	9:37	9:44	9:51	9:57	10:01	10:12	10:18	10:38
A2	-	9:58	10:03	10:07	10:14	10:21	10:27	10:31	10:42	10:48	11:08
A1	10:26	-	10:31	10:35	10:42	10:49	10:55	11:00	11:12	11:18	11:38
A2	-	10:55	11:00	11:04	11:12	11:19	11:25	11:30	11:42	11:48	12:08
A1	11:25	-	11:30	11:34	11:42	11:49	11:55	12:00	12:12	12:18	12:38
A2	-	11:55	12:00	12:04	12:12	12:19	12:25	12:30	12:42	12:48	1:08
A1	12:25	-	12:30	12:34	12:42	12:49	12:55	1:00	1:12	1:18	1:38
A2	-	12:54	12:59	1:03	1:12	1:19	1:25	1:30	1:42	1:48	2:08
A1	1:24	-	1:29	1:33	1:42	1:49	1:55	2:00	2:12	2:18	2:38
A2	-	1:54	1:59	2:03	2:12	2:19	2:25	2:30	2:42	2:48	3:08
A1	2:24	-	2:29	2:33	2:42	2:49	2:55	3:00	3:12	3:18	3:38
A2	-	2:55	3:00	3:04	3:12	3:19	3:25	3:30	3:42	3:48	4:08
A1	3:25	-	3:30	3:34	3:42	3:49	3:55	4:00	4:12	4:18	4:38
A2	-	3:55	4:00	4:04	4:12	4:19	4:25	4:30	4:42	4:48	5:08
A1	4:25	-	4:30	4:34	4:42	4:49	4:55	5:00	5:12	5:18	5:38
A2	-	4:55	5:00	5:04	5:12	5:19	5:25	5:30	5:42	5:48	6:08
A1	5:26	-	5:31	5:35	5:43	5:50	5:56	6:01	6:12	6:17	6:36
A2	-	5:58	6:03	6:07	6:14	6:21	6:26	6:31	6:42	6:47	7:06
A1	6:28	-	6:33	6:37	6:44	6:51	6:56	7:01	7:12	7:17	7:36
A2	-	6:58	7:03	7:07	7:14	7:21	7:26	7:31	7:42	7:47	8:06
A1	7:28	-	7:33	7:37	7:44	7:51	7:56	8:01	8:12	8:17	8:36
A2	-	7:58	8:03	8:07	8:14	8:21	8:26	8:31	8:42	8:47	9:06
A1	8:29	-	8:34	8:38	8:45	8:52	8:57	9:01	9:12	9:17	9:35
A2	-	9:01	9:06	9:10	9:16	9:22	9:27	9:31	9:42	9:47	10:05
A1	9:31	-	9:36	9:40	9:46	9:52	9:57	10:01	10:12	10:17	10:35
A2	-	10:01	10:06	10:10	10:16	10:22	10:27	10:31	10:42	10:47	11:05
A1	10:31	-	10:36	10:40	10:46	10:52	10:57	11:01	11:12	11:17	-
A2	-	10:51	10:56	11:00	11:06	11:12	11:17	11:21	-	-	-

ROUTE B



ROUTE B

Weekday Northbound

Cahill // Northport

From Route	Cahill & Caddis	South Transfer Point	Park & Erin	Johnson & Park	Main & Carroll	East Washington & Ingersoll	North & East Washington	Northport & North Sherman (N Side of Street)	West & Murphy	Northport & North Sherman (S Side of Street)	To Route
	1	2	3	4	5	6	7	8	9	8	
GA	-	-	-	-	-	-	-	4:55	5:00	5:06	B
GA	-	-	-	-	-	5:02	5:08	5:16	5:23	5:30	B
GA	-	-	-	-	-	5:22	5:28	5:36	5:43	5:50	B
B	5:19	5:26	5:33	5:37	5:42	5:47	5:53	6:01	6:08	6:15	B
GA	5:49	5:56	6:03	6:07	6:12	6:17	6:23	6:31	6:38	6:46	B
B	6:12	6:19	6:26	6:30	6:36	6:42	6:49	6:57	7:04	7:12	B
B	6:23	6:32	6:41	6:45	6:51	6:57	7:04	7:12	7:19	7:27	B
GA	6:38	6:47	6:56	7:00	7:06	7:12	7:19	7:27	7:34	7:42	B
B	6:53	7:02	7:11	7:15	7:21	7:27	7:34	7:42	7:49	7:57	B
B	7:08	7:17	7:26	7:30	7:36	7:42	7:49	7:57	8:04	8:12	B
B	7:23	7:32	7:41	7:45	7:51	7:57	8:04	8:12	8:19	8:27	B
B	7:37	7:46	7:55	8:00	8:06	8:12	8:19	8:27	8:34	8:42	B
B	7:53	8:01	8:10	8:15	8:21	8:27	8:34	8:42	8:49	8:57	GA
B	8:08	8:16	8:25	8:30	8:36	8:42	8:49	8:57	9:04	9:12	B
B	8:23	8:31	8:40	8:45	8:51	8:57	9:04	9:12	9:19	9:27	B
B	8:38	8:46	8:55	9:00	9:06	9:12	9:19	9:27	9:34	9:42	B
B	8:53	9:01	9:10	9:15	9:21	9:27	9:34	9:42	9:49	9:57	B
B	9:09	9:17	9:26	9:30	9:36	9:42	9:49	9:57	10:04	10:12	B
B	9:26	9:33	9:41	9:45	9:51	9:57	10:04	10:12	10:19	10:27	B
B	9:41	9:48	9:56	10:00	10:06	10:12	10:19	10:27	10:34	10:42	B
B	9:56	10:03	10:11	10:15	10:21	10:27	10:34	10:42	10:49	10:57	B
B	10:11	10:18	10:26	10:30	10:36	10:42	10:49	10:57	11:04	11:12	B
B	10:26	10:33	10:41	10:45	10:51	10:57	11:04	11:12	11:19	11:27	B
B	10:41	10:48	10:56	11:00	11:06	11:12	11:19	11:27	11:34	11:42	B
B	10:56	11:03	11:11	11:15	11:21	11:27	11:34	11:42	11:49	11:57	B
B	11:11	11:18	11:26	11:30	11:36	11:42	11:49	11:57	12:04	12:12	B
B	11:26	11:33	11:41	11:45	11:51	11:57	12:04	12:12	12:19	12:27	B
B	11:40	11:47	11:55	12:00	12:06	12:13	12:20	12:28	12:35	12:43	B
B	11:54	12:02	12:10	12:15	12:21	12:28	12:35	12:43	12:50	12:58	B
B	12:09	12:17	12:25	12:30	12:36	12:43	12:50	12:58	1:05	1:13	B
B	12:24	12:32	12:40	12:45	12:51	12:58	1:05	1:13	1:20	1:28	B
B	12:39	12:47	12:55	1:00	1:06	1:13	1:20	1:28	1:35	1:43	B
B	12:54	1:02	1:10	1:15	1:21	1:28	1:35	1:43	1:50	1:58	B
B	1:09	1:17	1:25	1:30	1:36	1:43	1:50	1:58	2:05	2:13	B
B	1:24	1:32	1:40	1:45	1:51	1:58	2:05	2:14	2:21	2:29	B
B	1:39	1:47	1:55	2:00	2:07	2:14	2:22	2:31	2:38	2:46	B
B	1:54	2:02	2:10	2:15	2:22	2:29	2:37	2:46	2:53	3:01	B
B	2:09	2:17	2:25	2:30	2:37	2:44	2:52	3:01	3:08	3:16	B
B	2:24	2:32	2:40	2:45	2:52	2:59	3:07	3:16	3:23	3:31	B
B	2:39	2:47	2:55	3:00	3:07	3:14	3:22	3:31	3:38	3:46	B
B	2:54	3:02	3:10	3:15	3:22	3:29	3:37	3:47	3:54	4:02	B
B	3:08	3:16	3:24	3:30	3:38	3:45	3:53	4:03	4:10	4:18	B
B	3:23	3:31	3:39	3:45	3:53	4:00	4:08	4:18	4:25	4:33	B
B	3:38	3:46	3:54	4:00	4:08	4:15	4:23	4:33	4:40	4:48	B
B	3:53	4:01	4:09	4:15	4:23	4:30	4:38	4:48	4:55	5:03	B
B	4:08	4:16	4:24	4:30	4:38	4:45	4:53	5:03	5:10	5:18	B
B	4:23	4:31	4:39	4:45	4:53	5:00	5:07	5:15	5:22	5:30	B
B	4:39	4:47	4:55	5:00	5:08	5:15	5:22	5:30	5:37	5:45	B
B	4:54	5:02	5:10	5:15	5:23	5:30	5:37	5:45	5:52	6:00	B
B	5:09	5:17	5:25	5:30	5:38	5:45	5:52	6:00	6:07	6:15	B
B	5:24	5:32	5:40	5:45	5:53	6:00	6:07	6:15	6:22	6:30	GA
B	5:40	5:48	5:56	6:00	6:07	6:14	6:21	6:29	6:36	6:44	B
B	5:56	6:03	6:11	6:15	6:22	6:29	6:36	6:44	6:51	6:59	GA
B	6:11	6:18	6:26	6:30	6:37	6:44	6:51	6:59	7:06	7:14	B
B	6:26	6:33	6:41	6:45	6:52	6:59	7:06	7:14	7:21	7:29	GA
B	6:41	6:48	6:56	7:00	7:07	7:14	7:21	7:29	7:36	7:44	B
B	6:56	7:03	7:11	7:15	7:22	7:29	7:36	7:44	7:51	7:59	GA
B	7:18	7:25	7:33	7:37	7:43	7:49	7:55	8:03	8:10	8:18	B
B	7:48	7:55	8:03	8:07	8:13	8:19	8:25	8:33	8:40	8:48	B
B	8:18	8:25	8:33	8:37	8:43	8:49	8:55	9:03	9:10	9:17	B
B	8:49	8:56	9:03	9:07	9:13	9:19	9:25	9:33	9:40	9:47	B
B	9:19	9:26	9:33	9:37	9:43	9:49	9:55	10:03	10:10	10:17	B
B	9:49	9:56	10:03	10:07	10:13	10:19	10:25	10:33	10:40	10:47	B
B	10:19	10:26	10:33	10:37	10:43	10:49	10:55	11:03	11:10	11:17	B
B	10:50	10:57	11:04	11:07	11:12	11:17	11:23	11:31	11:38	11:45	B
B	11:21	11:27	11:34	11:37	11:42	11:47	11:53	12:01	12:08	12:15	GA
B	11:47	11:53	12:00	12:03	12:08	12:13	-	-	-	-	GA

ROUTE B

Weekday Southbound

Northport // Cahill

From Route	Northport & North Sherman (S Side of Street)	East Washington & Milwaukee	East Washington & Ingersoll	Mifflin & Pinckney	Park & University	Park & Erin	South Transfer Point	Cahill & Caddis	To Route
	8	7	6	5	4	3	2	1	
GA	-	-	4:47	4:51	4:56	5:00	5:06	5:16	B
B	5:06	5:13	5:19	5:23	5:29	5:33	5:39	5:49	B
B	5:32	5:39	5:45	5:49	5:55	5:59	6:05	6:15	B
B	5:52	5:59	6:05	6:09	6:15	6:19	6:25	6:35	B
GA	6:05	6:12	6:18	6:22	6:30	6:34	6:41	6:51	B
GA	6:16	6:23	6:31	6:37	6:45	6:49	6:56	7:06	B
B	6:29	6:38	6:46	6:52	7:00	7:04	7:11	7:21	B
GA	6:44	6:53	7:01	7:07	7:15	7:19	7:26	7:36	B
B	6:59	7:08	7:16	7:22	7:30	7:34	7:41	7:51	B
GA	7:14	7:23	7:31	7:37	7:45	7:49	7:56	8:06	B
B	7:29	7:38	7:46	7:52	8:00	8:04	8:12	8:23	B
B	7:44	7:53	8:01	8:07	8:15	8:19	8:27	8:38	B
B	7:59	8:08	8:16	8:22	8:30	8:34	8:42	8:53	B
B	8:14	8:23	8:31	8:37	8:45	8:49	8:57	9:08	B
B	8:29	8:38	8:46	8:52	9:00	9:04	9:12	9:23	B
B	8:44	8:53	9:01	9:07	9:15	9:19	9:27	9:38	B
B	8:59	9:08	9:16	9:22	9:30	9:34	9:42	9:52	B
B	9:17	9:26	9:32	9:37	9:45	9:49	9:57	10:07	B
B	9:34	9:41	9:47	9:52	10:00	10:04	10:12	10:22	B
B	9:49	9:56	10:02	10:07	10:15	10:19	10:27	10:37	B
B	10:04	10:11	10:17	10:22	10:30	10:34	10:42	10:52	B
B	10:19	10:26	10:32	10:37	10:45	10:49	10:57	11:07	B
B	10:34	10:41	10:47	10:52	11:00	11:04	11:12	11:22	B
B	10:49	10:56	11:02	11:07	11:15	11:19	11:27	11:37	B
B	11:04	11:11	11:17	11:22	11:30	11:34	11:42	11:52	B
B	11:19	11:26	11:32	11:37	11:45	11:49	11:57	12:07	B
B	11:34	11:41	11:47	11:52	12:00	12:04	12:12	12:22	B
B	11:49	11:56	12:02	12:07	12:15	12:19	12:27	12:37	B
B	12:04	12:11	12:17	12:22	12:30	12:34	12:42	12:52	B
B	12:19	12:26	12:32	12:37	12:45	12:49	12:57	1:07	B
B	12:34	12:41	12:47	12:52	1:00	1:04	1:12	1:22	B
B	12:49	12:56	1:02	1:07	1:15	1:19	1:27	1:37	B
B	1:04	1:11	1:17	1:22	1:30	1:34	1:42	1:52	B
B	1:19	1:26	1:32	1:37	1:45	1:49	1:57	2:07	B
B	1:33	1:40	1:46	1:51	2:00	2:05	2:13	2:25	B
GA	1:46	1:53	2:00	2:06	2:15	2:20	2:28	2:40	B
B	2:00	2:08	2:15	2:21	2:30	2:35	2:43	2:55	B
B	2:15	2:23	2:30	2:36	2:45	2:50	2:58	3:10	B
B	2:30	2:38	2:45	2:51	3:00	3:05	3:13	3:25	B
B	2:45	2:53	3:00	3:06	3:15	3:20	3:28	3:40	B
B	3:00	3:08	3:15	3:21	3:30	3:37	3:45	3:58	B
B	3:15	3:23	3:30	3:36	3:45	3:52	4:00	4:13	B
B	3:29	3:38	3:45	3:51	4:00	4:07	4:15	4:28	B
B	3:44	3:53	4:00	4:06	4:15	4:22	4:30	4:43	B
B	3:59	4:08	4:15	4:21	4:30	4:37	4:45	4:58	B
B	4:14	4:23	4:30	4:36	4:45	4:52	5:00	5:12	B
B	4:29	4:38	4:45	4:51	5:00	5:06	5:14	5:26	B
B	4:46	4:55	5:01	5:06	5:15	5:21	5:29	5:41	B
B	5:02	5:10	5:16	5:21	5:30	5:36	5:44	5:56	B
B	5:17	5:25	5:31	5:36	5:45	5:51	5:59	6:11	B
B	5:33	5:41	5:47	5:52	6:00	6:05	6:12	6:24	B
B	5:48	5:56	6:02	6:07	6:15	6:20	6:27	6:39	B
B	6:03	6:11	6:17	6:22	6:30	6:35	6:42	6:54	GA
B	6:18	6:26	6:32	6:37	6:45	6:50	6:57	7:09	B
B	6:33	6:41	6:47	6:52	7:00	7:05	7:12	7:24	GA
B	6:55	7:03	7:09	7:14	7:22	7:27	7:34	7:44	B
B	7:27	7:34	7:40	7:45	7:52	7:57	8:04	8:14	B
B	7:57	8:04	8:10	8:15	8:22	8:27	8:34	8:44	B
B	8:27	8:34	8:40	8:45	8:52	8:57	9:04	9:14	B
B	8:57	9:04	9:10	9:15	9:22	9:26	9:33	9:43	B
B	9:27	9:34	9:40	9:45	9:52	9:56	10:03	10:13	B
B	9:57	10:04	10:10	10:15	10:22	10:26	10:33	10:43	B
B	10:27	10:34	10:40	10:45	10:52	10:56	11:03	11:13	B
B	10:59	11:06	11:11	11:16	11:22	11:26	11:32	11:42	B
B	11:19	11:26	11:31	11:36	11:42	11:46	11:52	-	GA
B	11:49	11:56	12:01	12:06	12:12	12:16	12:22	-	GA

ROUTE B

Saturday Northbound

Cahill // Northport

From Route	Cahill & Caddis	South Transfer Point	Park & Erin	Johnson & Park	Main & Carroll	East Washington & Ingersoll	North & East Washington	Northport & North Sherman (N Side of Street)	West & Murphy	Northport & North Sherman (S Side of Street)	To Route
	1	2	3	4	5	6	7	8	9	8	
GA	-	-	-	-	-	-	-	5:20	5:25	5:31	B
GA	-	-	-	-	-	-	-	5:50	5:55	6:01	B
GA	5:32	5:38	5:44	5:47	5:52	5:57	6:02	6:09	6:16	6:23	B
GA	6:02	6:08	6:14	6:17	6:22	6:27	6:32	6:39	6:46	6:53	B
GA	6:22	6:28	6:34	6:37	6:42	6:47	6:52	6:59	7:06	7:13	B
B	6:37	6:43	6:49	6:52	6:57	7:02	7:07	7:14	7:21	7:28	B
GA	6:52	6:58	7:04	7:07	7:12	7:17	7:22	7:29	7:36	7:43	B
B	7:07	7:13	7:19	7:22	7:27	7:32	7:37	7:44	7:51	7:58	B
B	7:22	7:28	7:34	7:37	7:42	7:47	7:52	7:59	8:06	8:13	B
B	7:37	7:43	7:49	7:52	7:57	8:02	8:07	8:14	8:21	8:28	B
B	7:52	7:58	8:04	8:07	8:12	8:17	8:22	8:29	8:36	8:43	B
B	8:07	8:13	8:19	8:22	8:27	8:32	8:37	8:44	8:51	8:58	B
B	8:22	8:28	8:34	8:37	8:42	8:47	8:52	8:59	9:06	9:13	B
B	8:37	8:43	8:49	8:52	8:57	9:02	9:07	9:15	9:22	9:29	B
B	8:52	8:58	9:04	9:07	9:13	9:19	9:24	9:32	9:39	9:46	B
B	9:06	9:13	9:19	9:22	9:28	9:34	9:39	9:47	9:54	10:01	B
B	9:21	9:28	9:34	9:37	9:43	9:49	9:54	10:02	10:09	10:16	B
GA	9:36	9:43	9:49	9:52	9:58	10:04	10:09	10:17	10:24	10:31	B
B	9:51	9:58	10:04	10:07	10:13	10:19	10:24	10:32	10:39	10:46	B
B	10:06	10:13	10:19	10:22	10:28	10:34	10:39	10:47	10:54	11:01	B
B	10:21	10:28	10:34	10:37	10:43	10:49	10:54	11:02	11:09	11:16	B
B	10:36	10:43	10:49	10:52	10:58	11:04	11:09	11:17	11:24	11:31	B
B	10:50	10:57	11:04	11:07	11:13	11:19	11:24	11:32	11:39	11:46	B
B	11:05	11:12	11:19	11:22	11:28	11:34	11:39	11:47	11:54	12:01	B
B	11:20	11:27	11:34	11:37	11:43	11:49	11:54	12:02	12:09	12:16	B
B	11:35	11:42	11:49	11:52	11:58	12:04	12:09	12:17	12:24	12:31	B
B	11:50	11:57	12:04	12:07	12:13	12:19	12:24	12:32	12:39	12:46	B
B	12:05	12:12	12:19	12:22	12:28	12:34	12:39	12:47	12:54	1:01	B
B	12:20	12:27	12:34	12:37	12:43	12:49	12:54	1:02	1:09	1:17	B
B	12:35	12:42	12:49	12:52	12:58	1:04	1:09	1:17	1:24	1:32	B
B	12:50	12:57	1:04	1:07	1:14	1:21	1:26	1:34	1:41	1:49	B
B	1:05	1:12	1:19	1:22	1:29	1:36	1:41	1:49	1:56	2:04	B
B	1:20	1:27	1:34	1:37	1:44	1:51	1:56	2:04	2:11	2:19	B
B	1:35	1:42	1:49	1:52	1:59	2:06	2:11	2:19	2:26	2:34	B
B	1:50	1:57	2:04	2:07	2:14	2:21	2:26	2:34	2:41	2:49	B
B	2:05	2:12	2:19	2:22	2:29	2:36	2:41	2:49	2:56	3:04	B
B	2:20	2:27	2:34	2:37	2:44	2:51	2:56	3:04	3:11	3:19	B
B	2:35	2:42	2:49	2:52	2:59	3:06	3:11	3:19	3:26	3:34	B
B	2:50	2:57	3:04	3:07	3:14	3:21	3:26	3:34	3:41	3:49	B
B	3:05	3:12	3:19	3:22	3:29	3:36	3:41	3:49	3:56	4:04	B
B	3:20	3:27	3:34	3:37	3:44	3:51	3:56	4:04	4:11	4:19	B
B	3:35	3:42	3:49	3:52	3:59	4:06	4:11	4:19	4:26	4:34	B
B	3:50	3:57	4:04	4:07	4:14	4:21	4:26	4:34	4:41	4:49	B
B	4:05	4:12	4:19	4:22	4:29	4:36	4:41	4:49	4:56	5:04	B
B	4:20	4:27	4:34	4:37	4:44	4:51	4:56	5:04	5:11	5:19	B
B	4:35	4:42	4:49	4:52	4:59	5:06	5:11	5:19	5:26	5:34	B
B	4:50	4:57	5:04	5:07	5:14	5:21	5:26	5:34	5:41	5:49	B
B	5:05	5:12	5:19	5:22	5:29	5:36	5:41	5:49	5:56	6:04	B
B	5:20	5:27	5:34	5:37	5:44	5:51	5:56	6:04	6:11	6:18	B
B	5:35	5:42	5:49	5:52	5:59	6:06	6:11	6:19	6:26	6:33	B
B	5:50	5:57	6:04	6:07	6:13	6:19	6:24	6:32	6:39	6:46	B
B	6:06	6:12	6:19	6:22	6:28	6:34	6:39	6:47	6:54	7:01	GA
B	6:21	6:27	6:34	6:37	6:43	6:49	6:54	7:02	7:09	7:16	B
B	6:36	6:42	6:49	6:52	6:58	7:04	7:09	7:17	7:24	7:31	GA
B	6:51	6:57	7:04	7:07	7:13	7:19	7:24	7:32	7:39	7:46	B
B	7:06	7:12	7:19	7:22	7:28	7:34	7:39	7:47	7:54	8:01	GA
B	7:21	7:27	7:34	7:37	7:43	7:49	7:54	8:02	8:09	8:16	B
B	7:51	7:57	8:04	8:07	8:13	8:19	8:24	8:32	8:39	8:46	B
B	8:21	8:27	8:34	8:37	8:43	8:49	8:54	9:02	9:09	9:16	B
B	8:52	8:58	9:04	9:07	9:13	9:18	9:23	9:31	9:38	9:45	B
B	9:22	9:28	9:34	9:37	9:43	9:48	9:53	10:01	10:08	10:15	B
B	9:52	9:58	10:04	10:07	10:13	10:18	10:23	10:31	10:38	10:45	B
B	10:22	10:28	10:34	10:37	10:43	10:48	10:53	11:01	11:08	11:15	GA
B	10:51	10:58	11:04	11:07	11:11	11:16	-	-	-	-	GA

ROUTE B

Saturday Southbound

Northport // Cahill

From Route	Northport & N Sherman (S Side of Street)	East Washington & Milwaukee	East Washington & Ingersoll	Mifflin & Pinckney	Park & University	Park & Erin	South Transfer Point	Cahill & Caddis	To Route
	8	7	6	5	4	3	2	1	
B	5:31	5:38	5:43	5:47	5:52	5:55	6:01	6:10	B
B	6:01	6:08	6:13	6:17	6:22	6:25	6:31	6:40	B
GA	6:31	6:38	6:43	6:47	6:52	6:55	7:01	7:10	B
B	6:46	6:53	6:58	7:02	7:07	7:10	7:16	7:25	B
GA	7:01	7:08	7:13	7:17	7:22	7:25	7:31	7:40	B
B	7:16	7:23	7:28	7:32	7:37	7:40	7:46	7:55	B
B	7:31	7:38	7:43	7:47	7:52	7:55	8:01	8:10	B
B	7:46	7:53	7:58	8:02	8:07	8:10	8:16	8:25	B
B	8:01	8:08	8:13	8:17	8:22	8:25	8:31	8:40	B
B	8:16	8:23	8:28	8:32	8:37	8:40	8:46	8:55	B
B	8:31	8:38	8:43	8:47	8:52	8:55	9:01	9:11	B
B	8:45	8:52	8:57	9:01	9:07	9:11	9:17	9:27	B
B	8:59	9:06	9:12	9:16	9:22	9:26	9:32	9:42	B
B	9:14	9:21	9:27	9:31	9:37	9:41	9:47	9:57	B
B	9:29	9:36	9:42	9:46	9:52	9:56	10:02	10:12	B
B	9:44	9:51	9:57	10:01	10:07	10:11	10:17	10:27	B
B	9:59	10:06	10:12	10:16	10:22	10:26	10:32	10:42	B
B	10:14	10:21	10:27	10:31	10:37	10:41	10:47	10:57	B
B	10:29	10:36	10:42	10:46	10:52	10:56	11:02	11:12	B
B	10:42	10:49	10:55	11:00	11:07	11:11	11:18	11:28	B
B	10:57	11:04	11:10	11:15	11:22	11:26	11:33	11:43	B
B	11:12	11:19	11:25	11:30	11:37	11:41	11:48	11:58	B
B	11:27	11:34	11:40	11:45	11:52	11:56	12:03	12:13	B
B	11:42	11:49	11:55	12:00	12:07	12:11	12:18	12:28	B
B	11:57	12:04	12:10	12:15	12:22	12:26	12:33	12:43	B
B	12:12	12:19	12:25	12:30	12:37	12:41	12:48	12:58	B
B	12:27	12:34	12:40	12:45	12:52	12:56	1:03	1:13	B
B	12:42	12:49	12:55	1:00	1:07	1:12	1:19	1:29	B
B	12:57	1:04	1:10	1:15	1:22	1:27	1:34	1:44	B
B	1:12	1:19	1:25	1:30	1:37	1:42	1:49	1:59	B
B	1:27	1:34	1:40	1:45	1:52	1:57	2:04	2:14	B
B	1:42	1:49	1:55	2:00	2:07	2:12	2:19	2:29	B
B	1:57	2:04	2:10	2:15	2:22	2:27	2:34	2:44	B
B	2:12	2:19	2:25	2:30	2:37	2:42	2:49	2:59	B
B	2:27	2:34	2:40	2:45	2:52	2:57	3:04	3:14	B
B	2:42	2:49	2:55	3:00	3:07	3:12	3:19	3:29	B
B	2:57	3:04	3:10	3:15	3:22	3:27	3:34	3:44	B
B	3:12	3:19	3:25	3:30	3:37	3:42	3:49	3:59	B
B	3:27	3:34	3:40	3:45	3:52	3:57	4:04	4:14	B
B	3:42	3:49	3:55	4:00	4:07	4:12	4:19	4:29	B
B	3:57	4:04	4:10	4:15	4:22	4:27	4:34	4:44	B
B	4:12	4:19	4:25	4:30	4:37	4:42	4:49	4:59	B
B	4:27	4:34	4:40	4:45	4:52	4:57	5:04	5:14	B
B	4:42	4:49	4:55	5:00	5:07	5:12	5:19	5:29	B
B	4:57	5:04	5:10	5:15	5:22	5:27	5:34	5:44	B
B	5:12	5:19	5:25	5:30	5:37	5:42	5:49	5:59	B
B	5:27	5:34	5:40	5:45	5:52	5:57	6:04	6:14	GA
B	5:43	5:50	5:56	6:01	6:07	6:11	6:17	6:27	B
B	5:59	6:06	6:11	6:16	6:22	6:26	6:32	6:42	B
B	6:14	6:21	6:26	6:31	6:37	6:41	6:47	6:57	B
B	6:29	6:36	6:41	6:46	6:52	6:56	7:02	7:12	B
B	6:44	6:51	6:56	7:01	7:07	7:11	7:17	7:27	GA
B	6:59	7:06	7:11	7:16	7:22	7:26	7:32	7:42	B
B	7:29	7:36	7:41	7:46	7:52	7:56	8:02	8:12	B
B	7:59	8:06	8:11	8:16	8:22	8:26	8:32	8:42	B
B	8:29	8:36	8:41	8:46	8:52	8:56	9:02	9:12	B
B	9:00	9:07	9:12	9:16	9:22	9:26	9:32	9:42	B
B	9:30	9:37	9:42	9:46	9:52	9:56	10:02	10:12	B
B	10:00	10:07	10:12	10:16	10:22	10:26	10:32	10:42	B
B	10:30	10:37	10:42	10:46	10:52	10:56	11:02	-	GA
B	10:50	10:57	11:02	11:06	11:12	11:16	11:22	-	GA

ROUTE B

Sunday Northbound

Cahill // Northport

From Route	Cahill & Caddis	South Transfer Point	Park & Erin	Johnson & Park	Main & Carroll	East Washington & Ingersoll	North & East Washington	Northport & North Sherman (N Side of Street)	West & Murphy	Northport & North Sherman (S Side of Street)	To Route
	1	2	3	4	5	6	7	8	9	8	
GA	-	-	-	-	-	-	-	5:20	5:25	5:31	B
GA	-	-	-	-	-	-	-	5:50	5:55	6:01	B
GA	5:32	5:38	5:44	5:47	5:52	5:57	6:02	6:09	6:16	6:23	B
GA	6:02	6:08	6:14	6:17	6:22	6:27	6:32	6:39	6:46	6:53	B
B	6:22	6:28	6:34	6:37	6:42	6:47	6:52	6:59	7:06	7:13	B
B	6:52	6:58	7:04	7:07	7:12	7:17	7:22	7:29	7:36	7:43	B
B	7:22	7:28	7:34	7:37	7:42	7:47	7:52	7:59	8:06	8:13	B
B	7:52	7:58	8:04	8:07	8:12	8:17	8:22	8:29	8:36	8:43	B
B	8:22	8:28	8:34	8:37	8:42	8:47	8:52	8:59	9:06	9:13	B
B	8:52	8:58	9:04	9:07	9:13	9:19	9:24	9:32	9:39	9:46	B
B	9:21	9:28	9:34	9:37	9:43	9:49	9:54	10:02	10:09	10:16	B
B	9:51	9:58	10:04	10:07	10:13	10:19	10:24	10:32	10:39	10:46	B
B	10:21	10:28	10:34	10:37	10:43	10:49	10:54	11:02	11:09	11:16	B
GA	10:50	10:57	11:04	11:07	11:13	11:19	11:24	11:32	11:39	11:46	B
B	11:20	11:27	11:34	11:37	11:43	11:49	11:54	12:02	12:09	12:16	B
B	11:50	11:57	12:04	12:07	12:13	12:19	12:24	12:32	12:39	12:46	B
B	12:20	12:27	12:34	12:37	12:43	12:49	12:54	1:02	1:09	1:17	B
B	12:50	12:57	1:04	1:07	1:14	1:21	1:26	1:34	1:41	1:49	B
B	1:20	1:27	1:34	1:37	1:44	1:51	1:56	2:04	2:11	2:19	B
B	1:50	1:57	2:04	2:07	2:14	2:21	2:26	2:34	2:41	2:49	B
B	2:20	2:27	2:34	2:37	2:44	2:51	2:56	3:04	3:11	3:19	B
B	2:50	2:57	3:04	3:07	3:14	3:21	3:26	3:34	3:41	3:49	B
B	3:20	3:27	3:34	3:37	3:44	3:51	3:56	4:04	4:11	4:19	B
B	3:50	3:57	4:04	4:07	4:14	4:21	4:26	4:34	4:41	4:49	B
B	4:20	4:27	4:34	4:37	4:44	4:51	4:56	5:04	5:11	5:19	B
B	4:50	4:57	5:04	5:07	5:14	5:21	5:26	5:34	5:41	5:49	B
B	5:20	5:27	5:34	5:37	5:44	5:51	5:56	6:04	6:11	6:18	B
B	5:50	5:57	6:04	6:07	6:13	6:19	6:24	6:32	6:39	6:46	B
B	6:21	6:27	6:34	6:37	6:43	6:49	6:54	7:02	7:09	7:16	B
B	6:51	6:57	7:04	7:07	7:13	7:19	7:24	7:32	7:39	7:46	B
B	7:21	7:27	7:34	7:37	7:43	7:49	7:54	8:02	8:09	8:16	B
B	7:51	7:57	8:04	8:07	8:13	8:19	8:24	8:32	8:39	8:46	B
B	8:21	8:27	8:34	8:37	8:43	8:49	8:54	9:02	9:09	9:16	B
B	8:52	8:58	9:04	9:07	9:13	9:18	9:23	9:31	9:38	9:45	B
B	9:22	9:28	9:34	9:37	9:43	9:48	9:53	10:01	10:08	10:15	B
B	9:52	9:58	10:04	10:07	10:13	10:18	10:23	10:31	10:38	10:45	B
B	10:22	10:28	10:34	10:37	10:43	10:48	10:53	11:01	11:08	11:15	GA
B	10:51	10:58	11:04	11:07	11:11	11:16	-	-	-	-	GA

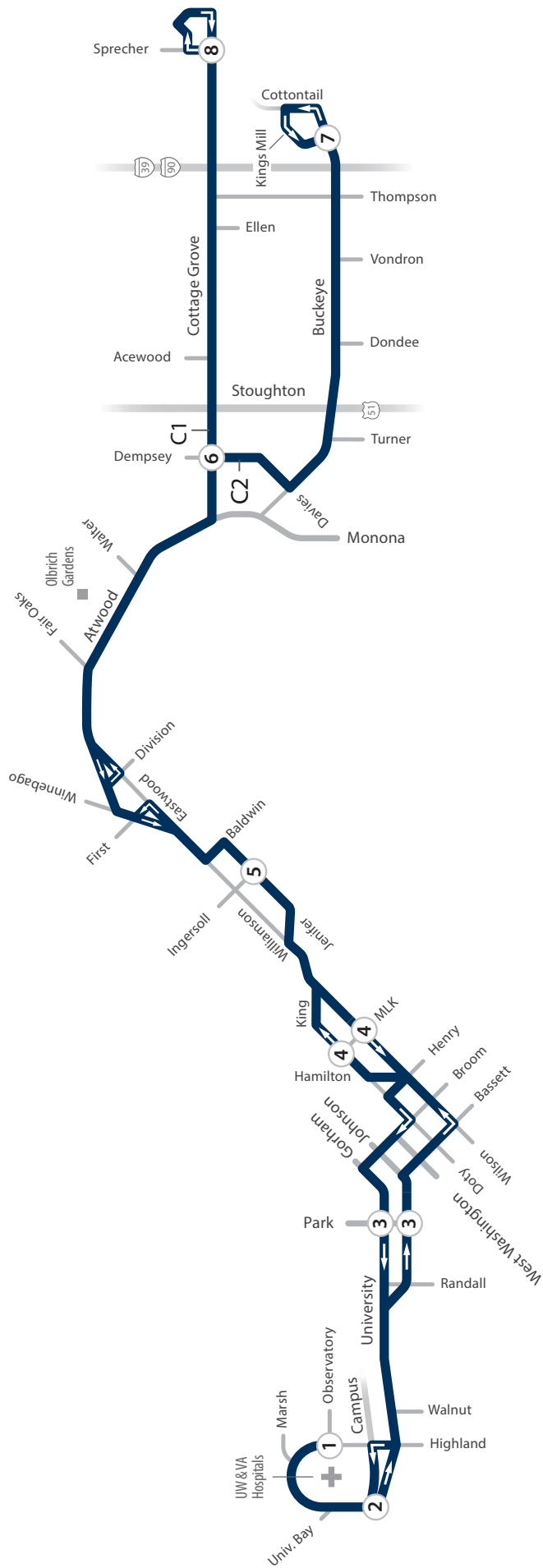
ROUTE B

Sunday Southbound

Northport // Cahill

From Route	Northport & North Sherman (S Side of Street)	East Washington & Milwaukee	East Washington & Ingersoll	Mifflin & Pinckney	Park & University	Park & Erin	South Transfer Point	Cahill & Caddis	To Route
	8	7	6	5	4	3	2	1	
B	5:31	5:38	5:43	5:47	5:52	5:55	6:01	6:10	B
B	6:01	6:08	6:13	6:17	6:22	6:25	6:31	6:40	B
B	6:31	6:38	6:43	6:47	6:52	6:55	7:01	7:10	B
B	7:01	7:08	7:13	7:17	7:22	7:25	7:31	7:40	B
B	7:31	7:38	7:43	7:47	7:52	7:55	8:01	8:10	B
B	8:01	8:08	8:13	8:17	8:22	8:25	8:31	8:40	B
B	8:31	8:38	8:43	8:47	8:52	8:55	9:01	9:11	B
B	8:59	9:06	9:12	9:16	9:22	9:26	9:32	9:42	B
B	9:29	9:36	9:42	9:46	9:52	9:56	10:02	10:12	B
B	9:59	10:06	10:12	10:16	10:22	10:26	10:32	10:42	B
B	10:29	10:36	10:42	10:46	10:52	10:56	11:02	11:12	B
B	10:57	11:04	11:10	11:15	11:22	11:26	11:33	11:43	B
B	11:27	11:34	11:40	11:45	11:52	11:56	12:03	12:13	B
B	11:57	12:04	12:10	12:15	12:22	12:26	12:33	12:43	B
B	12:27	12:34	12:40	12:45	12:52	12:56	1:03	1:13	B
B	12:57	1:04	1:10	1:15	1:22	1:27	1:34	1:44	B
B	1:27	1:34	1:40	1:45	1:52	1:57	2:04	2:14	B
B	1:57	2:04	2:10	2:15	2:22	2:27	2:34	2:44	B
B	2:27	2:34	2:40	2:45	2:52	2:57	3:04	3:14	B
B	2:57	3:04	3:10	3:15	3:22	3:27	3:34	3:44	B
B	3:27	3:34	3:40	3:45	3:52	3:57	4:04	4:14	B
B	3:57	4:04	4:10	4:15	4:22	4:27	4:34	4:44	B
B	4:27	4:34	4:40	4:45	4:52	4:57	5:04	5:14	B
B	4:57	5:04	5:10	5:15	5:22	5:27	5:34	5:44	GA
B	5:27	5:34	5:40	5:45	5:52	5:57	6:04	6:14	B
B	5:59	6:06	6:11	6:16	6:22	6:26	6:32	6:42	B
B	6:29	6:36	6:41	6:46	6:52	6:56	7:02	7:12	B
B	6:59	7:06	7:11	7:16	7:22	7:26	7:32	7:42	B
B	7:29	7:36	7:41	7:46	7:52	7:56	8:02	8:12	B
B	7:59	8:06	8:11	8:16	8:22	8:26	8:32	8:42	B
B	8:29	8:36	8:41	8:46	8:52	8:56	9:02	9:12	B
B	9:00	9:07	9:12	9:16	9:22	9:26	9:32	9:42	B
B	9:30	9:37	9:42	9:46	9:52	9:56	10:02	10:12	B
B	10:00	10:07	10:12	10:16	10:22	10:26	10:32	10:42	B
B	10:30	10:37	10:42	10:46	10:52	10:56	11:02	-	GA
B	10:50	10:57	11:02	11:06	11:12	11:16	11:22	-	GA

ROUTE C



ROUTE C

Weekday Eastbound

Highland // Sprecher or Kings Mill

From Route	Route Branch	Highland & Observatory	University Bay & University	Johnson & Park	Doty & MLK Jr.	Jenifer & Ingersoll	Cottage Grove & Dempsey	Buckeye & Kings Mill	Sprecher & Cottage Grove	To Route
		1	2	3	4	5	6	7	8	
GA	C1	5:09	5:11	5:18	5:23	5:28	5:41	-	5:49	C
C	C2	5:39	5:41	5:48	5:53	5:58	6:11*	6:20	-	D
C	C1	6:04	6:06	6:13	6:18	6:23	6:36	-	6:44	C
C	C1	6:19	6:21	6:28	6:33	6:39	6:52	-	7:00	C
C	C1	6:33	6:35	6:43	6:49	6:55	7:08	-	7:16	C
C	C2	6:48	6:50	6:58	7:04	7:10	7:23*	7:32	-	C
C	C1	7:03	7:05	7:13	7:19	7:25	7:38	-	7:46	C
C	C1	7:18	7:20	7:28	7:34	7:40	7:54	-	8:02	C
C	C1	7:30	7:32	7:43	7:49	7:55	8:09	-	8:17	C
C	C2	7:45	7:47	7:58	8:04	8:10	8:24*	8:33	-	C
C	C1	8:00	8:02	8:13	8:19	8:25	8:39	-	8:47	D
C	C1	8:13	8:15	8:26	8:32	8:38	8:51	-	8:59	C
C	C1	8:26	8:28	8:39	8:45	8:51	9:04	-	9:12	C
C	C2	8:39	8:41	8:52	8:58	9:04	9:17*	9:26	-	C
C	C1	8:52	8:54	9:05	9:11	9:17	9:30	-	9:38	C
C	C1	9:05	9:07	9:18	9:24	9:30	9:43	-	9:51	C
C	C1	9:21	9:23	9:33	9:39	9:45	9:58	-	10:06	D
C	C2	9:36	9:38	9:48	9:54	10:00	10:13*	10:22	-	C
C	C1	9:51	9:53	10:03	10:09	10:15	10:28	-	10:36	C
C	C1	10:06	10:08	10:18	10:24	10:30	10:43	-	10:51	C
C	C1	10:21	10:23	10:33	10:39	10:45	10:58	-	11:06	C
C	C2	10:36	10:38	10:48	10:54	11:00	11:15*	11:24	-	C
C	C1	10:51	10:53	11:03	11:10	11:16	11:31	-	11:39	C
C	C1	11:06	11:08	11:18	11:25	11:31	11:46	-	11:54	C
C	C1	11:21	11:23	11:33	11:40	11:46	12:01	-	12:09	C
C	C2	11:36	11:38	11:48	11:55	12:01	12:16*	12:25	-	C
C	C1	11:51	11:53	12:03	12:10	12:16	12:31	-	12:39	C
C	C1	12:06	12:08	12:18	12:25	12:31	12:46	-	12:54	C
C	C1	12:21	12:23	12:33	12:40	12:46	1:01	-	1:09	C
C	C2	12:36	12:38	12:48	12:55	1:01	1:16*	1:25	-	C
C	C1	12:51	12:53	1:03	1:10	1:16	1:31	-	1:39	C
C	C1	1:06	1:08	1:18	1:25	1:31	1:46	-	1:54	C
C	C1	1:21	1:23	1:33	1:40	1:46	2:01	-	2:10	C
C	C2	1:36	1:38	1:48	1:55	2:01	2:17*	2:27	-	C
C	C1	1:51	1:53	2:03	2:11	2:17	2:33	-	2:42	C
C	C1	2:06	2:08	2:18	2:26	2:32	2:48	-	2:57	C
C	C1	2:21	2:23	2:33	2:41	2:47	3:03	-	3:12	C
C	C2	2:36	2:38	2:48	2:56	3:02	3:18*	3:28	-	C
C	C1	2:51	2:53	3:03	3:11	3:17	3:33	-	3:44	C
C	C1	3:06	3:08	3:18	3:26	3:32	3:49	-	4:00	C
C	C1	3:19	3:21	3:33	3:42	3:49	4:06	-	4:17	C
C	C2	3:34	3:36	3:48	3:57	4:04	4:21*	4:33	-	C
C	C1	3:49	3:51	4:03	4:12	4:19	4:36	-	4:47	C
C	C1	4:04	4:06	4:18	4:27	4:34	4:51	-	5:02	C
C	C1	4:19	4:21	4:33	4:42	4:49	5:06	-	5:17	C
C	C2	4:34	4:36	4:48	4:57	5:04	5:21*	5:33	-	C
C	C1	4:49	4:51	5:03	5:12	5:19	5:36	-	5:45	C
C	C1	5:04	5:06	5:18	5:27	5:34	5:49	-	5:58	C
C	C1	5:20	5:22	5:33	5:41	5:47	6:02	-	6:11	C
C	C2	5:35	5:37	5:48	5:56	6:02	6:17*	6:27	-	C
C	C1	5:50	5:52	6:03	6:11	6:17	6:32	-	6:40	C
C	C	6:05	6:07	6:18	6:26	6:32	6:46	-	-	GA
C	C1	6:21	6:23	6:33	6:41	6:46	7:00	-	7:08	GA
C	C2	6:36	6:38	6:48	6:56	7:01	7:15*	7:24	-	C
C	C1	6:51	6:53	7:03	7:11	7:16	7:30	-	7:38	C
C	C	7:06	7:08	7:18	7:26	7:31	7:45	-	-	GA
C	C1	7:21	7:23	7:33	7:41	7:46	8:00	-	8:08	GA
C	C2	7:36	7:38	7:48	7:56	8:01	8:15*	8:24	-	C
C	C	7:51	7:53	8:03	8:11	8:16	8:30	-	-	GA
R	C1	8:06	8:08	8:18	8:26	8:31	8:45	-	8:53	C
R	C2	8:36	8:38	8:48	8:56	9:01	9:14*	9:23	-	C
R	C1	9:08	9:10	9:18	9:26	9:31	9:44	-	9:52	C
R	C2	9:38	9:40	9:48	9:56	10:01	10:14*	10:23	-	C
R	C1	10:08	10:10	10:18	10:26	10:31	10:44	-	10:52	C
R	C2	10:38	10:40	10:48	10:56	11:01	11:14*	11:23	-	C
R	C1	11:09	11:11	11:18	11:25	11:29	11:42	-	11:50	GA
R	C2	11:39	11:41	11:48	11:55	11:59	12:12*	12:21	-	GA
R	C	12:09	12:11	12:18	12:25	12:29	-	-	-	GA

*Board at Dempsey and Cottage Grove Rd. (Stop ID 7374)

ROUTE C

Weekday Westbound

Sprecher or Kings Mill // Highland

From Route	Route Branch	Sprecher & Cottage Grove	Buckeye & Kings Mill	Cottage Grove & Dempsey	Jenifer & Ingersoll	Wilson & MLK Jr.	University & Park	University Bay & University	Highland & Observatory	To Route
		8	7	6	5	4	3	2	1	
GA	C2	-	4:37	4:46	4:57	5:02	5:08	5:15	5:20	C
GA	C1	5:10	-	5:16	5:27	5:32	5:38	5:45	5:50	C
GA	C	-	-	5:31	5:42	5:47	5:53	6:00	6:05	C
GA	C1	5:40	-	5:46	5:57	6:02	6:08	6:15	6:20	C
GA	C2	-	5:52	6:01	6:12	6:17	6:23	6:30	6:35	C
C	C1	6:08	-	6:14	6:25	6:31	6:38	6:47	6:52	C
GA	C	-	-	6:27	6:40	6:46	6:53	7:02	7:07	C
GA	C1	6:35	-	6:42	6:55	7:01	7:08	7:17	7:22	C
C	C2	-	6:47	6:57	7:10	7:16	7:23	7:32	7:37	C
C	C1	7:00	-	7:07	7:20	7:26	7:35	7:46	7:51	C
C	C1	7:08	-	7:15	7:31	7:38	7:47	7:58	8:03	C
GA	C	-	-	7:27	7:43	7:50	7:59	8:10	8:15	C
C	C1	7:31	-	7:39	7:55	8:02	8:11	8:22	8:27	C
C	C2	-	7:40	7:51	8:07	8:14	8:23	8:34	8:39	C
C	C1	7:58	-	8:06	8:22	8:29	8:38	8:49	8:54	C
C	C1	8:13	-	8:21	8:37	8:44	8:53	9:04	9:09	C
C	C1	8:28	-	8:36	8:52	8:59	9:08	9:18	9:23	C
C	C2	-	8:43	8:54	9:07	9:14	9:23	9:33	9:38	C
D	C1	9:03	-	9:10	9:23	9:30	9:38	9:47	9:52	C
C	C1	9:18	-	9:25	9:38	9:45	9:53	10:02	10:07	C
C	C1	9:33	-	9:40	9:53	10:00	10:08	10:17	10:22	C
C	C2	-	9:45	9:55	10:08	10:15	10:23	10:32	10:37	C
C	C1	10:03	-	10:10	10:23	10:30	10:38	10:47	10:52	C
C	C1	10:18	-	10:25	10:38	10:45	10:53	11:02	11:07	C
D	C1	10:33	-	10:40	10:53	11:00	11:08	11:17	11:22	C
C	C2	-	10:45	10:55	11:08	11:15	11:23	11:32	11:37	C
C	C1	11:03	-	11:10	11:23	11:30	11:38	11:47	11:52	C
C	C1	11:18	-	11:25	11:38	11:45	11:53	12:02	12:07	C
C	C1	11:33	-	11:40	11:53	12:00	12:08	12:17	12:22	C
C	C2	-	11:45	11:55	12:08	12:15	12:23	12:32	12:37	C
C	C1	12:03	-	12:10	12:23	12:30	12:38	12:48	12:53	C
C	C1	12:18	-	12:25	12:38	12:45	12:53	1:03	1:08	C
C	C1	12:33	-	12:40	12:53	1:00	1:08	1:18	1:23	C
C	C2	-	12:45	12:55	1:08	1:15	1:23	1:33	1:38	C
C	C1	1:03	-	1:10	1:23	1:30	1:38	1:48	1:53	C
C	C1	1:18	-	1:25	1:38	1:45	1:53	2:03	2:08	C
C	C1	1:33	-	1:40	1:53	2:00	2:08	2:19	2:24	C
C	C2	-	1:44	1:54	2:08	2:15	2:23	2:34	2:39	C
C	C1	2:02	-	2:09	2:23	2:30	2:38	2:49	2:54	C
C	C1	2:17	-	2:24	2:38	2:45	2:53	3:04	3:09	C
C	C1	2:32	-	2:39	2:53	3:00	3:08	3:19	3:24	C
C	C2	-	2:44	2:54	3:08	3:15	3:23	3:34	3:39	C
C	C1	3:02	-	3:09	3:23	3:30	3:38	3:51	3:56	C
C	C1	3:17	-	3:24	3:38	3:45	3:53	4:06	4:11	C
C	C1	3:32	-	3:39	3:53	4:00	4:08	4:21	4:26	C
C	C2	-	3:44	3:54	4:08	4:15	4:23	4:36	4:41	C
C	C1	4:02	-	4:09	4:23	4:30	4:38	4:51	4:56	C
C	C1	4:17	-	4:24	4:38	4:45	4:53	5:06	5:11	C
C	C1	4:32	-	4:39	4:53	5:00	5:08	5:21	5:26	C
C	C2	-	4:44	4:54	5:08	5:15	5:23	5:36	5:41	C
C	C1	5:03	-	5:10	5:24	5:30	5:38	5:49	5:54	C
C	C1	5:19	-	5:26	5:39	5:45	5:53	6:04	6:09	C
C	C1	5:34	-	5:41	5:54	6:00	6:08	6:19	6:24	C
C	C2	-	5:46	5:56	6:09	6:15	6:23	6:34	6:39	C
C	C1	6:04	-	6:11	6:24	6:30	6:38	6:47	6:52	C
C	C1	6:20	-	6:27	6:39	6:45	6:53	7:02	7:07	GA
C	C1	6:36	-	6:42	6:54	7:00	7:08	7:17	7:22	C
C	C2	-	6:48	6:57	7:09	7:15	7:23	7:32	7:37	C
C	C1	7:06	-	7:12	7:23	7:29	7:37	7:46	7:51	R
C	C2	-	7:33	7:42	7:53	7:59	8:07	8:16	8:21	R
C	C1	8:06	-	8:12	8:23	8:29	8:37	8:46	8:51	R
C	C2	-	8:33	8:42	8:53	8:59	9:07	9:15	9:20	R
C	C1	9:07	-	9:13	9:24	9:29	9:37	9:45	9:50	R
C	C2	-	9:34	9:43	9:54	9:59	10:07	10:15	10:20	R
C	C1	10:07	-	10:13	10:24	10:29	10:37	10:45	10:50	R
C	C2	-	10:35	10:44	10:55	11:00	11:07	11:14	11:19	R
C	C1	11:08	-	11:14	11:25	11:30	11:37	11:44	11:49	R
C	C2	-	11:35	11:44	11:55	-	-	-	-	GA

ROUTE C

Weekend Eastbound

Highland // Sprecher or Kings Mill

From Route	Route Branch	Highland & Observatory	University Bay & University	Johnson & Park	Doty & MLK Jr.	Jenifer & Ingersoll	Cottage Grove & Dempsey	Buckeye & Kings Mill	Sprecher & Cottage Grove	To Route
		1	2	3	4	5	6	7	8	
C	C1	6:09	6:11	6:18	6:23	6:28	6:41	-	6:49	C
R	C2	6:39	6:41	6:48	6:53	6:58	7:11*	7:20	-	C
R	C1	7:09	7:11	7:18	7:23	7:28	7:41	-	7:49	C
R	C2	7:39	7:41	7:48	7:53	7:58	8:11*	8:20	-	C
R	C1	8:09	8:11	8:18	8:23	8:28	8:41	-	8:49	C
R	C2	8:39	8:41	8:48	8:53	8:58	9:11*	9:21	-	C
R	C1	9:08	9:10	9:18	9:24	9:29	9:43	-	9:52	C
R	C2	9:38	9:40	9:48	9:54	9:59	10:13*	10:23	-	C
R	C1	10:08	10:10	10:18	10:24	10:29	10:43	-	10:52	C
R	C2	10:38	10:40	10:48	10:54	10:59	11:13*	11:23	-	C
R	C1	11:07	11:09	11:18	11:24	11:29	11:43	-	11:52	C
R	C2	11:37	11:39	11:48	11:54	11:59	12:13*	12:23	-	C
R	C1	12:07	12:09	12:18	12:24	12:29	12:43	-	12:52	C
R	C2	12:37	12:39	12:48	12:54	12:59	1:13*	1:23	-	C
R	C1	1:07	1:09	1:18	1:24	1:29	1:43	-	1:52	C
R	C2	1:37	1:39	1:48	1:54	1:59	2:13*	2:23	-	C
R	C1	2:07	2:09	2:18	2:25	2:30	2:44	-	2:53	C
R	C2	2:37	2:39	2:48	2:55	3:00	3:14*	3:24	-	C
R	C1	3:07	3:09	3:18	3:25	3:30	3:44	-	3:53	C
R	C2	3:37	3:39	3:48	3:55	4:00	4:14*	4:24	-	C
R	C1	4:07	4:09	4:18	4:25	4:30	4:44	-	4:53	C
R	C2	4:37	4:39	4:48	4:55	5:00	5:14*	5:24	-	C
R	C1	5:07	5:09	5:18	5:24	5:29	5:43	-	5:52	C
R	C2	5:37	5:39	5:48	5:54	5:59	6:13*	6:23	-	C
R	C1	6:07	6:09	6:18	6:24	6:29	6:43	-	6:52	C
R	C2	6:37	6:39	6:48	6:54	6:59	7:13*	7:23	-	C
R	C1	7:07	7:09	7:18	7:24	7:29	7:42	-	7:51	C
R	C2	7:37	7:39	7:48	7:54	7:59	8:12*	8:22	-	C
R	C1	8:07	8:09	8:18	8:24	8:29	8:42	-	8:51	C
R	C2	8:37	8:39	8:48	8:54	8:59	9:12*	9:21	-	C
R	C1	9:08	9:10	9:18	9:23	9:28	9:41	-	9:49	C
R	C2	9:38	9:40	9:48	9:53	9:58	10:11*	10:20	-	C
R	C1	10:08	10:10	10:18	10:23	10:28	10:41	-	10:49	GA
R	C	10:38	10:40	10:48	10:53	10:58	11:11	-	-	GA

*Board at Dempsey and Cottage Grove Rd. (Stop ID 7374)

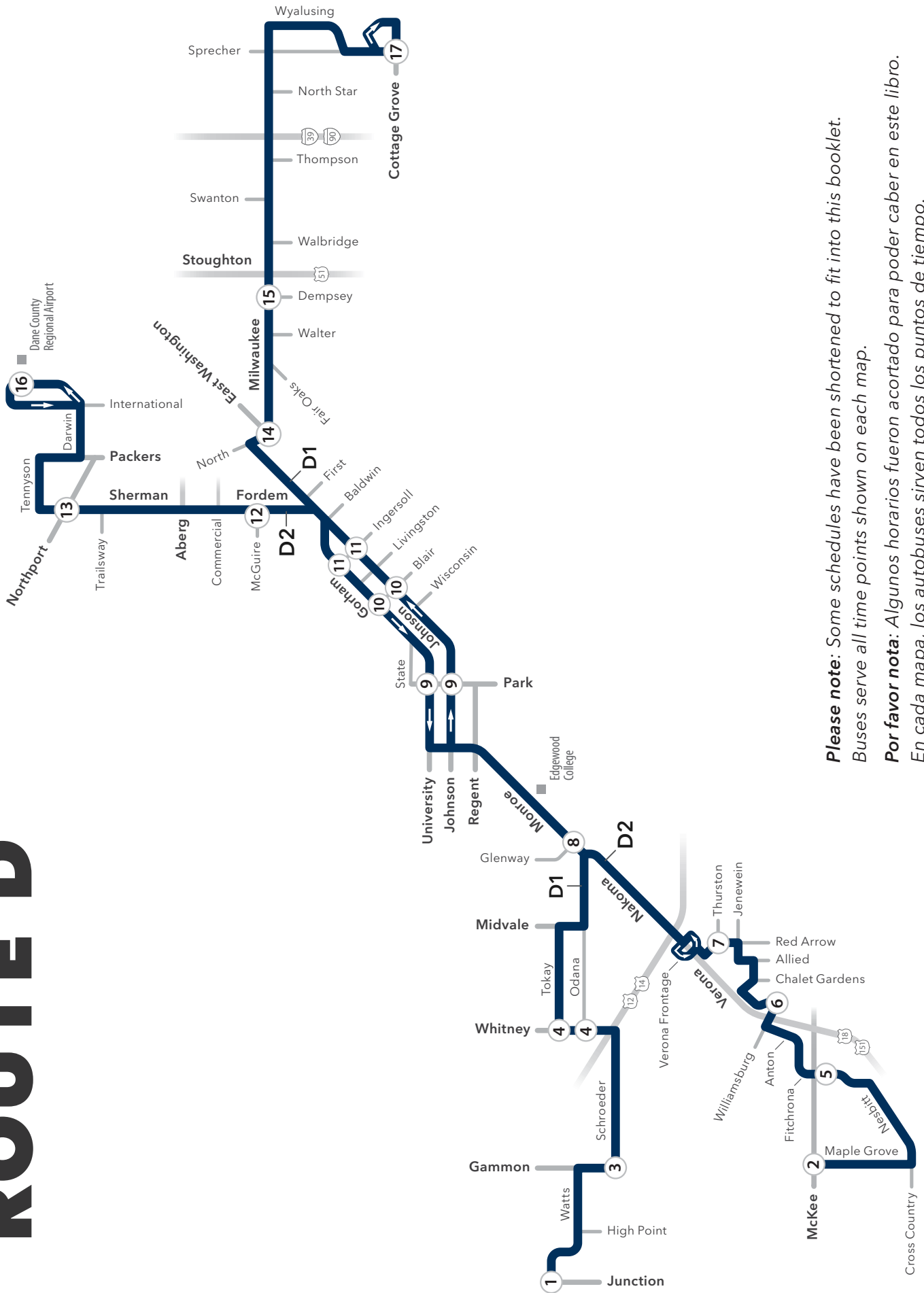
ROUTE C

Weekend Westbound

Sprecher or Kings Mill // Highland

From Route	Route Branch	Sprecher & Cottage Grove	Buckeye & Kings Mill	Cottage Grove & Dempsey	Jenifer & Ingersoll	Wilson & MLK Jr.	University & Park	University Bay & University	Highland & Observatory	To Route
		8	7	6	5	4	3	2	1	
GA	C1	5:15	-	5:21	5:32	5:37	5:44	5:51	5:55	C
GA	C2	-	5:35	5:44	5:55	6:00	6:07	6:14	6:18	R
GA	C1	6:08	-	6:14	6:25	6:30	6:37	6:44	6:48	R
GA	C2	-	6:35	6:44	6:55	7:00	7:07	7:14	7:18	R
C	C1	7:08	-	7:14	7:25	7:30	7:37	7:44	7:48	R
C	C2	-	7:34	7:43	7:54	7:59	8:07	8:15	8:19	R
C	C1	8:05	-	8:11	8:23	8:29	8:37	8:45	8:49	R
C	C2	-	8:32	8:41	8:53	8:59	9:07	9:15	9:19	R
C	C1	9:05	-	9:11	9:23	9:29	9:37	9:45	9:49	R
C	C2	-	9:32	9:41	9:53	9:59	10:07	10:15	10:19	R
C	C1	10:05	-	10:11	10:23	10:29	10:37	10:45	10:49	R
C	C2	-	10:32	10:41	10:53	10:59	11:07	11:15	11:20	R
C	C1	11:04	-	11:10	11:23	11:29	11:37	11:45	11:50	R
C	C2	-	11:31	11:40	11:53	11:59	12:07	12:15	12:20	R
C	C1	12:04	-	12:10	12:23	12:29	12:37	12:45	12:50	R
C	C2	-	12:31	12:40	12:53	12:59	1:07	1:15	1:20	R
C	C1	1:04	-	1:10	1:23	1:29	1:37	1:45	1:50	R
C	C2	-	1:31	1:40	1:53	1:59	2:07	2:15	2:20	R
C	C1	2:03	-	2:09	2:23	2:29	2:37	2:45	2:50	R
C	C2	-	2:30	2:39	2:53	2:59	3:07	3:15	3:20	R
C	C1	3:03	-	3:09	3:23	3:29	3:37	3:45	3:50	R
C	C2	-	3:30	3:39	3:53	3:59	4:07	4:15	4:20	R
C	C1	4:05	-	4:11	4:23	4:29	4:37	4:45	4:50	R
C	C2	-	4:32	4:41	4:53	4:59	5:07	5:15	5:20	R
C	C1	5:05	-	5:11	5:23	5:29	5:37	5:45	5:50	R
C	C2	-	5:32	5:41	5:53	5:59	6:07	6:15	6:20	R
C	C1	6:06	-	6:12	6:24	6:29	6:37	6:45	6:50	R
C	C2	-	6:33	6:42	6:54	6:59	7:07	7:15	7:20	R
C	C1	7:06	-	7:12	7:24	7:29	7:37	7:45	7:50	R
C	C2	-	7:33	7:42	7:54	7:59	8:07	8:14	8:19	R
C	C1	8:07	-	8:13	8:24	8:29	8:37	8:44	8:49	R
C	C2	-	8:34	8:43	8:54	8:59	9:07	9:14	9:19	R
C	C1	9:07	-	9:13	9:24	9:29	9:37	9:44	9:49	R
C	C2	-	9:34	9:43	9:54	9:59	10:07	10:14	10:19	R
C	C1	10:07	-	10:13	10:24	10:29	10:37	10:44	10:49	GA
C	C2	-	10:34	10:43	10:54	-	-	-	-	GA

ROUTE D



Please note: Some schedules have been shortened to fit into this booklet. Buses serve all time points shown on each map.

Por favor nota: Algunos horarios fueron acortado para poder caber en este libro. En cada mapa, los autobuses sirven todos los puntos de tiempo.

ROUTE D

Weekday Eastbound

Watts or McKee // Sprecher or Dane County Airport

Route Branch	Watts & Junction	Maple Grove & McKee	Whitney Way & Odana	Verona Frontage & Williamsburg	Red Arrow & Thurston	Monroe & Glenway	Johnson & Park	Johnson & Blair	Johnson & Ingersoll	Fordem & McGuire	Milwaukee & Dempsey	Dane County Airport	New Sprecher & Cottage Grove
	1	2	4	6	7	8	9	10	11	12	15	16	17
D2	-	-	-	-	-	-	4:55	5:00	5:02	5:05	-	5:19	-
D1	5:01	-	5:11	-	-	5:16	5:25	5:30	5:32	-	5:44	-	5:58
D2	-	5:26	-	5:36	5:40	5:46	5:55	6:00	6:02	6:05	-	6:19	-
D1	5:46	-	5:56	-	-	6:01	6:10	6:15	6:17	-	6:29	-	6:43
D2	-	5:56	-	6:06	6:10	6:16	6:25	6:30	6:32	6:36	-	6:50	-
D1	6:14	-	6:24	-	-	6:29	6:40	6:46	6:48	-	7:01	-	7:15
D2	-	6:20	-	6:30	6:35	6:44	6:55	7:01	7:03	7:07	-	7:21	-
D1	6:41	-	6:53	-	-	6:59	7:10	7:16	7:18	-	7:31	-	7:45
D2	-	6:50	-	7:00	7:05	7:14	7:25	7:31	7:33	7:37	-	7:51	-
D1	7:11	-	7:23	-	-	7:29	7:40	7:46	7:48	-	8:01	-	8:15
D2	-	7:20	-	7:30	7:35	7:44	7:55	8:01	8:03	8:07	-	8:21	-
D1	7:41	-	7:53	-	-	7:59	8:10	8:16	8:18	-	8:31	-	8:45
D2	-	7:50	-	8:00	8:05	8:14	8:25	8:31	8:33	8:37	-	8:51	-
D1	8:10	-	8:22	-	-	8:29	8:40	8:46	8:48	-	9:01	-	9:15
D2	-	8:20	-	8:30	8:35	8:44	8:55	9:01	9:03	9:07	-	9:21	-
D1	8:40	-	8:52	-	-	8:59	9:10	9:16	9:18	-	9:31	-	9:45
D2	-	8:50	-	9:00	9:05	9:14	9:25	9:31	9:33	9:37	-	9:51	-
D1	9:10	-	9:22	-	-	9:29	9:40	9:46	9:48	-	10:01	-	10:15
D2	-	9:23	-	9:33	9:37	9:44	9:55	10:01	10:03	10:07	-	10:21	-
D1	9:42	-	9:53	-	-	9:59	10:10	10:16	10:18	-	10:31	-	10:45
D2	-	9:53	-	10:03	10:07	10:14	10:25	10:31	10:33	10:37	-	10:51	-
D1	10:12	-	10:23	-	-	10:29	10:40	10:46	10:48	-	11:01	-	11:15
D2	-	10:23	-	10:33	10:37	10:44	10:55	11:01	11:04	11:09	-	11:25	-
D1	10:42	-	10:53	-	-	10:59	11:10	11:16	11:19	-	11:34	-	11:48
D2	-	10:53	-	11:03	11:07	11:14	11:25	11:31	11:34	11:39	-	11:55	-
D1	11:12	-	11:23	-	-	11:29	11:40	11:46	11:49	-	12:04	-	12:18
D2	-	11:23	-	11:33	11:37	11:44	11:55	12:01	12:04	12:09	-	12:25	-
D1	11:42	-	11:53	-	-	11:59	12:10	12:16	12:19	-	12:34	-	12:48
D2	-	11:53	-	12:03	12:07	12:14	12:25	12:31	12:34	12:39	-	12:55	-
D1	12:12	-	12:23	-	-	12:29	12:40	12:46	12:49	-	1:04	-	1:18
D2	-	12:23	-	12:33	12:37	12:44	12:55	1:01	1:04	1:09	-	1:25	-
D1	12:42	-	12:53	-	-	12:59	1:10	1:16	1:19	-	1:34	-	1:48
D2	-	12:53	-	1:03	1:07	1:14	1:25	1:31	1:34	1:39	-	1:55	-
D1	1:12	-	1:23	-	-	1:29	1:40	1:46	1:49	-	2:04	-	2:20
D2	-	1:23	-	1:33	1:37	1:44	1:55	2:01	2:04	2:09	-	2:26	-
D1	1:41	-	1:52	-	-	1:58	2:10	2:17	2:20	-	2:35	-	2:51
D2	-	1:51	-	2:01	2:05	2:13	2:25	2:32	2:35	2:40	-	2:57	-
D1	2:11	-	2:22	-	-	2:28	2:40	2:47	2:50	-	3:05	-	3:21
D2	-	2:21	-	2:31	2:35	2:43	2:55	3:02	3:05	3:10	-	3:27	-
D1	2:41	-	2:52	-	-	2:58	3:10	3:17	3:20	-	3:35	-	3:53
D2	-	2:51	-	3:01	3:05	3:13	3:25	3:32	3:35	3:41	-	3:59	-
D1	3:10	-	3:21	-	-	3:27	3:40	3:49	3:52	-	4:08	-	4:26
D2	-	3:20	-	3:30	3:34	3:42	3:55	4:04	4:07	4:13	-	4:31	-
D1	3:39	-	3:50	-	-	3:57	4:10	4:19	4:22	-	4:38	-	4:56
D2	-	3:50	-	4:00	4:04	4:12	4:25	4:34	4:37	4:43	-	5:01	-
D1	4:09	-	4:20	-	-	4:27	4:40	4:49	4:52	-	5:08	-	5:24
D2	-	4:20	-	4:30	4:34	4:42	4:55	5:04	5:07	5:13	-	5:30	-
D1	4:39	-	4:50	-	-	4:57	5:10	5:19	5:22	-	5:37	-	5:53
D2	-	4:50	-	5:00	5:04	5:12	5:25	5:34	5:37	5:43	-	6:00	-
D1	5:09	-	5:20	-	-	5:27	5:40	5:49	5:52	-	6:06	-	6:22
D2	-	5:20	-	5:30	5:34	5:42	5:55	6:04	6:07	6:11	-	6:27	-
D1	5:40	-	5:51	-	-	5:58	6:10	6:18	6:21	-	6:34	-	6:50
D2	-	5:52	-	6:02	6:06	6:13	6:25	6:33	6:36	6:40	-	6:56	-
D1	6:11	-	6:22	-	-	6:28	6:40	6:48	6:51	-	7:04	-	7:20
D2	-	6:22	-	6:32	6:36	6:43	6:55	7:03	7:06	7:10	-	7:26	-
D1	6:56	-	7:07	-	-	7:13	7:25	7:33	7:36	-	7:48	-	8:02
D2	-	7:25	-	7:35	7:39	7:45	7:55	8:03	8:06	8:10	-	8:26	-
D1	7:58	-	8:09	-	-	8:15	8:25	8:33	8:36	-	8:48	-	9:02
D2	-	8:25	-	8:35	8:39	8:45	8:55	9:03	9:05	9:09	-	9:23	-
D1	8:59	-	9:10	-	-	9:16	9:25	9:31	9:33	-	9:44	-	9:58
D2	-	9:26	-	9:36	9:40	9:46	9:55	10:01	10:03	10:07	-	10:21	-
D1	9:59	-	10:10	-	-	10:16	10:25	10:31	10:33	-	10:44	-	10:58
D2	-	10:26	-	10:36	10:40	10:46	10:55	11:00	11:02	11:05	-	11:19	-
D1	10:59	-	11:10	-	-	11:16	11:25	11:30	11:32	-	11:42	-	11:56
D2	-	11:27	-	11:37	11:40	11:46	11:55	12:00	12:02	-	-	-	-

ROUTE D

Weekday Westbound

Sprecher or Dane County Airport // Watts or McKee

Route Branch	New Sprecher & Cottage Grove	Dane County Airport	Milwaukee & Dempsey	Fordem & McGuire	Gorham & Ingersoll	Gorham & Blair	University & Park	Monroe & Glenway	Red Arrow & Thurston	Verona Frontage & Williamsburg	Whitney Way & Tokay	Maple Grove & McKee	Junction & Watts
	17	16	15	12	11	10	9	8	7	6	4	2	1
D1	-	-	-	-	4:52	4:55	5:00	5:09	-	-	5:16	-	5:29
D2	-	5:03	-	5:18	5:22	5:25	5:30	5:39	5:47	5:50	-	6:03	-
D1	5:12	-	5:23	-	5:37	5:40	5:45	5:54	-	-	6:01	-	6:14
D2	-	5:33	-	5:48	5:52	5:55	6:00	6:09	6:17	6:20	-	6:33	-
D1	5:42	-	5:53	-	6:07	6:10	6:15	6:24	-	-	6:31	-	6:45
D2	-	6:02	-	6:17	6:21	6:24	6:30	6:40	6:48	6:51	-	7:04	-
D1	6:09	-	6:20	-	6:36	6:39	6:45	6:55	-	-	7:02	-	7:16
D2	-	6:30	-	6:46	6:51	6:54	7:00	7:10	7:18	7:21	-	7:34	-
C	6:35	-	6:49	-	7:06	7:09	7:15	7:25	-	-	7:32	-	7:47
D2	-	6:58	-	7:14	7:19	7:22	7:30	7:41	7:50	7:53	-	8:06	-
D1	7:01	-	7:15	-	7:32	7:37	7:45	7:56	-	-	8:03	-	8:18
D2	-	7:26	-	7:42	7:47	7:52	8:00	8:11	8:20	8:23	-	8:36	-
D1	7:31	-	7:45	-	8:02	8:07	8:15	8:26	-	-	8:33	-	8:48
D2	-	7:56	-	8:12	8:17	8:22	8:30	8:41	8:50	8:53	-	9:06	-
D1	8:01	-	8:15	-	8:32	8:37	8:45	8:56	-	-	9:03	-	9:15
D2	-	8:26	-	8:42	8:47	8:52	9:00	9:11	9:18	9:21	-	9:34	-
D1	8:34	-	8:48	-	9:03	9:07	9:15	9:26	-	-	9:33	-	9:45
D2	-	9:00	-	9:14	9:18	9:22	9:30	9:41	9:48	9:51	-	10:04	-
D1	9:08	-	9:19	-	9:33	9:37	9:45	9:56	-	-	10:03	-	10:15
D2	-	9:30	-	9:44	9:48	9:52	10:00	10:11	10:18	10:21	-	10:34	-
D1	9:38	-	9:49	-	10:03	10:07	10:15	10:26	-	-	10:33	-	10:45
D2	-	10:00	-	10:14	10:18	10:22	10:30	10:41	10:48	10:51	-	11:04	-
D1	10:08	-	10:19	-	10:33	10:37	10:45	10:56	-	-	11:03	-	11:15
D2	-	10:30	-	10:44	10:48	10:52	11:00	11:11	11:19	11:22	-	11:35	-
D1	10:38	-	10:49	-	11:04	11:07	11:15	11:26	-	-	11:34	-	11:46
D2	-	11:00	-	11:14	11:19	11:22	11:30	11:41	11:49	11:52	-	12:05	-
D1	11:08	-	11:19	-	11:34	11:37	11:45	11:56	-	-	12:04	-	12:16
D2	-	11:30	-	11:44	11:49	11:52	12:00	12:11	12:19	12:22	-	12:35	-
D1	11:38	-	11:49	-	12:04	12:07	12:15	12:26	-	-	12:34	-	12:46
D2	-	12:00	-	12:14	12:19	12:22	12:30	12:41	12:49	12:52	-	1:05	-
D1	12:08	-	12:19	-	12:34	12:37	12:45	12:56	-	-	1:04	-	1:16
D2	-	12:30	-	12:44	12:49	12:52	1:00	1:11	1:19	1:22	-	1:35	-
D1	12:38	-	12:49	-	1:04	1:07	1:15	1:26	-	-	1:34	-	1:46
D2	-	1:00	-	1:14	1:19	1:22	1:30	1:41	1:49	1:52	-	2:05	-
D1	1:08	-	1:19	-	1:34	1:37	1:45	1:56	-	-	2:04	-	2:18
D2	-	1:31	-	1:45	1:50	1:53	2:00	2:13	2:23	2:26	-	2:40	-
D1	1:39	-	1:50	-	2:05	2:08	2:15	2:28	-	-	2:37	-	2:51
D2	-	2:00	-	2:15	2:20	2:23	2:30	2:43	2:53	2:56	-	3:10	-
D1	2:09	-	2:20	-	2:35	2:38	2:45	2:58	-	-	3:07	-	3:21
D2	-	2:30	-	2:45	2:50	2:53	3:00	3:13	3:23	3:26	-	3:41	-
D1	2:39	-	2:50	-	3:05	3:08	3:15	3:28	-	-	3:37	-	3:52
D2	-	3:00	-	3:15	3:20	3:23	3:30	3:43	3:53	3:56	-	4:11	-
D1	3:09	-	3:20	-	3:35	3:38	3:45	3:58	-	-	4:07	-	4:22
D2	-	3:30	-	3:45	3:50	3:53	4:00	4:13	4:23	4:26	-	4:41	-
D1	3:39	-	3:50	-	4:05	4:08	4:15	4:28	-	-	4:37	-	4:52
D2	-	4:00	-	4:15	4:20	4:23	4:30	4:43	4:53	4:56	-	5:11	-
D1	4:09	-	4:20	-	4:35	4:38	4:45	4:58	-	-	5:07	-	5:22
D2	-	4:30	-	4:45	4:50	4:53	5:00	5:13	5:22	5:25	-	5:40	-
D1	4:40	-	4:51	-	5:05	5:08	5:15	5:28	-	-	5:37	-	5:52
D2	-	5:02	-	5:16	5:20	5:23	5:30	5:43	5:52	5:55	-	6:09	-
D1	5:10	-	5:21	-	5:35	5:38	5:45	5:58	-	-	6:07	-	6:20
D2	-	5:32	-	5:46	5:50	5:53	6:00	6:11	6:20	6:23	-	6:37	-
D1	5:40	-	5:51	-	6:05	6:08	6:15	6:26	-	-	6:34	-	6:47
D2	-	6:02	-	6:16	6:20	6:23	6:30	6:41	6:50	6:53	-	7:07	-
D1	6:26	-	6:37	-	6:50	6:53	7:00	7:11	-	-	7:19	-	7:32
D2	-	7:03	-	7:17	7:21	7:24	7:30	7:41	7:50	7:53	-	8:06	-
D1	7:28	-	7:39	-	7:51	7:54	8:00	8:11	-	-	8:18	-	8:30
D2	-	8:04	-	8:17	8:21	8:24	8:30	8:41	8:50	8:53	-	9:06	-
D1	8:28	-	8:39	-	8:51	8:54	9:00	9:10	-	-	9:17	-	9:29
D2	-	9:04	-	9:17	9:21	9:24	9:30	9:40	9:49	9:52	-	10:05	-
D1	9:29	-	9:39	-	9:51	9:54	10:00	10:10	-	-	10:17	-	10:29
D2	-	10:04	-	10:17	10:21	10:24	10:30	10:40	10:49	10:52	-	11:05	-
D1	10:30	-	10:40	-	10:52	10:55	11:00	11:08	-	-	11:14	-	11:26
D2	-	11:06	-	11:18	11:22	11:25	11:30	11:38	11:46	11:49	-	12:02	-
D1	11:30	-	11:40	-	11:52	11:55	12:00	12:08	-	-	12:14	-	-

ROUTE D

Weekend Eastbound

Watts or McKee // Sprecher or Dane County Airport

Route Branch	Watts & Junction	Maple Grove & McKee	Whitney & Odana	Verona Frontage & Williamsburg	Monroe & Glenway	Johnson & Park	Johnson & Blair	Johnson & Ingersoll	Fordem & McGuire	Milwaukee & Dempsey	Dane County Airport	New Sprecher & Cottage Grove
	1	2	4	6	7	8	9	10	11	14	15	16
D2	-	-	-	-	-	5:25	5:31	5:33	5:37	-	5:51	-
D2	-	5:39	-	5:49	6:01	6:10	6:16	6:18	6:22	-	6:36	-
D1	5:58	-	6:09	-	6:16	6:25	6:31	6:33	-	6:46	-	7:00
D2	-	6:24	-	6:34	6:46	6:55	7:01	7:03	7:07	-	7:21	-
D1	6:58	-	7:09	-	7:16	7:25	7:31	7:33	-	7:46	-	8:00
D2	-	7:24	-	7:34	7:46	7:55	8:01	8:04	8:08	-	8:23	-
D1	7:57	-	8:08	-	8:15	8:25	8:31	8:34	-	8:48	-	9:02
D2	-	8:23	-	8:33	8:45	8:55	9:01	9:04	9:08	-	9:23	-
D1	8:57	-	9:08	-	9:15	9:25	9:31	9:34	-	9:48	-	10:02
D2	-	9:23	-	9:33	9:45	9:55	10:01	10:04	10:08	-	10:23	-
D1	9:57	-	10:08	-	10:15	10:25	10:31	10:34	-	10:48	-	11:02
D2	-	10:23	-	10:33	10:45	10:55	11:01	11:04	11:08	-	11:25	-
D1	10:56	-	11:07	-	11:14	11:25	11:33	11:36	-	11:51	-	12:05
D2	-	11:22	-	11:32	11:44	11:55	12:03	12:06	12:10	-	12:27	-
D1	11:56	-	12:07	-	12:14	12:25	12:33	12:36	-	12:51	-	1:05
D2	-	12:22	-	12:32	12:44	12:55	1:03	1:06	1:10	-	1:27	-
D1	12:56	-	1:07	-	1:14	1:25	1:33	1:36	-	1:51	-	2:05
D2	-	1:22	-	1:32	1:44	1:55	2:03	2:06	2:10	-	2:27	-
D1	1:56	-	2:07	-	2:14	2:25	2:33	2:36	-	2:51	-	3:05
D2	-	2:22	-	2:32	2:44	2:55	3:03	3:06	3:10	-	3:27	-
D1	2:56	-	3:07	-	3:14	3:25	3:33	3:36	-	3:51	-	4:05
D2	-	3:22	-	3:32	3:44	3:55	4:03	4:06	4:10	-	4:27	-
D1	3:56	-	4:07	-	4:14	4:25	4:33	4:36	-	4:51	-	5:05
D2	-	4:22	-	4:32	4:44	4:55	5:03	5:06	5:10	-	5:26	-
D1	4:56	-	5:07	-	5:14	5:25	5:32	5:35	-	5:49	-	6:03
D2	-	5:22	-	5:32	5:44	5:55	6:02	6:05	6:09	-	6:25	-
D1	5:56	-	6:07	-	6:14	6:25	6:32	6:35	-	6:49	-	7:03
D2	-	6:22	-	6:32	6:44	6:55	7:02	7:05	7:09	-	7:24	-
D1	6:57	-	7:08	-	7:15	7:25	7:32	7:35	-	7:48	-	8:02
D2	-	7:23	-	7:33	7:45	7:55	8:02	8:05	8:09	-	8:24	-
D1	7:57	-	8:08	-	8:15	8:25	8:32	8:35	-	8:48	-	9:02
D2	-	8:23	-	8:33	8:45	8:55	9:02	9:04	9:08	-	9:22	-
D1	8:58	-	9:09	-	9:16	9:25	9:31	9:33	-	9:46	-	10:00
D2	-	9:24	-	9:34	9:46	9:55	10:01	10:03	10:07	-	10:21	-
D1	9:58	-	10:09	-	10:16	10:25	10:31	10:33	-	10:46	-	11:00*
D2	-	10:24	-	10:34	10:46	10:55	11:01	11:03	-	-	-	-

Dark shaded trip operates on Saturday night ONLY

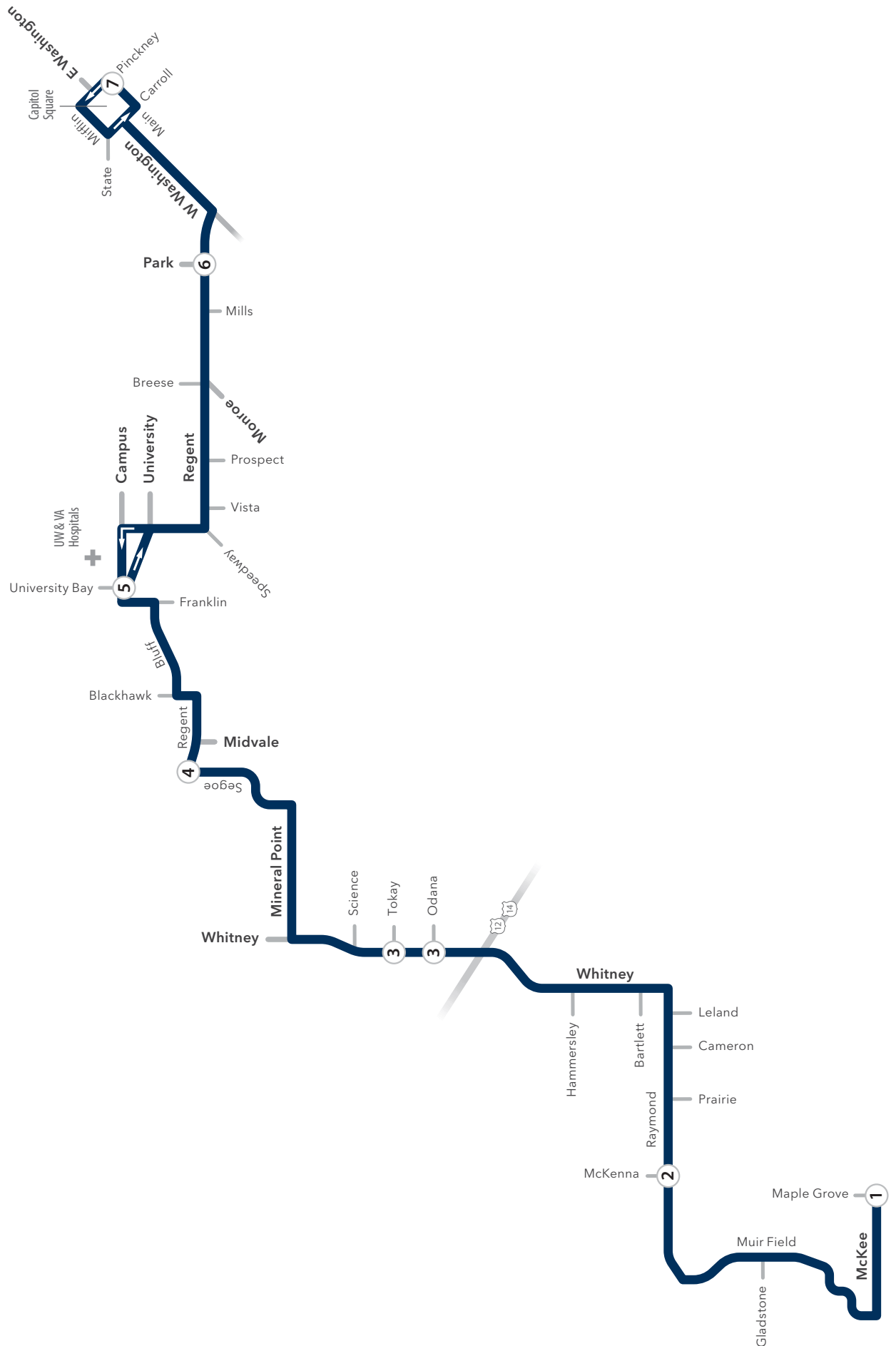
ROUTE D

Weekend Westbound

Sprecher or Dane County Airport // Watts or Mckee

Route Branch	New Sprecher & Cottage Grove	Dane County Airport	Milwaukee & Dempsey	Fordem & McGuire	Gorham & Ingersoll	Gorham & Blair	University & Park	Monroe & Glenway	Verona Frontage & Williamsburg	Whitney Way & Tokay	Maple Grove & Mckee	Junction & Watts
	16	15	14	11	10	9	8	7	6	4	2	1
D2	-	-	-	-	5:23	5:25	5:30	5:38	5:49	-	6:02	-
D1	5:31	-	5:42	-	5:53	5:55	6:00	6:08	-	6:16	-	6:29
D2	-	6:06	-	6:19	6:23	6:25	6:30	6:38	6:49	-	7:02	-
D1	6:31	-	6:42	-	6:53	6:55	7:00	7:08	-	7:16	-	7:29
D2	-	7:06	-	7:19	7:23	7:25	7:30	7:38	7:49	-	8:02	-
D1	7:30	-	7:41	-	7:52	7:54	8:00	8:09	-	8:17	-	8:30
D2	-	8:05	-	8:18	8:22	8:24	8:30	8:39	8:50	-	9:04	-
D1	8:27	-	8:38	-	8:52	8:54	9:00	9:09	-	9:17	-	9:30
D2	-	9:05	-	9:18	9:22	9:24	9:30	9:39	9:50	-	10:04	-
D1	9:27	-	9:38	-	9:52	9:54	10:00	10:09	-	10:17	-	10:30
D2	-	10:05	-	10:18	10:22	10:24	10:30	10:39	10:50	-	11:04	-
D1	10:26	-	10:37	-	10:51	10:53	11:00	11:10	-	11:18	-	11:31
D2	-	11:04	-	11:17	11:21	11:23	11:30	11:40	11:52	-	12:06	-
D1	11:26	-	11:37	-	11:51	11:53	12:00	12:10	-	12:18	-	12:31
D2	-	12:04	-	12:17	12:21	12:23	12:30	12:40	12:52	-	1:06	-
D1	12:26	-	12:37	-	12:51	12:53	1:00	1:10	-	1:18	-	1:31
D2	-	1:04	-	1:17	1:21	1:23	1:30	1:40	1:52	-	2:06	-
D1	1:25	-	1:36	-	1:51	1:53	2:00	2:10	-	2:18	-	2:31
D2	-	2:04	-	2:17	2:21	2:23	2:30	2:40	2:52	-	3:06	-
D1	2:25	-	2:36	-	2:51	2:53	3:00	3:09	-	3:17	-	3:30
D2	-	3:04	-	3:17	3:21	3:23	3:30	3:39	3:51	-	4:05	-
D1	3:26	-	3:37	-	3:51	3:53	4:00	4:09	-	4:17	-	4:30
D2	-	4:04	-	4:17	4:21	4:23	4:30	4:39	4:51	-	5:05	-
D1	4:26	-	4:37	-	4:51	4:53	5:00	5:09	-	5:17	-	5:30
D2	-	5:04	-	5:17	5:21	5:23	5:30	5:39	5:51	-	6:05	-
D1	5:26	-	5:37	-	5:51	5:53	6:00	6:09	-	6:17	-	6:29
D2	-	6:04	-	6:17	6:21	6:23	6:30	6:39	6:50	-	7:04	-
D1	6:28	-	6:39	-	6:51	6:53	7:00	7:09	-	7:17	-	7:29
D2	-	7:04	-	7:17	7:21	7:23	7:30	7:39	7:50	-	8:04	-
D1	7:28	-	7:39	-	7:51	7:53	8:00	8:09	-	8:17	-	8:29
D2	-	8:04	-	8:17	8:21	8:23	8:30	8:39	8:50	-	9:04	-
D1	8:29	-	8:40	-	8:52	8:54	9:00	9:08	-	9:16	-	9:28
D2	-	9:05	-	9:18	9:22	9:24	9:30	9:38	9:49	-	10:02	-
D1	9:30	-	9:41	-	9:52	9:54	10:00	10:08	-	10:16	-	10:28
D2	-	10:05	-	10:18	10:22	10:24	10:30	10:38	10:49	-	-	-

ROUTE E



ROUTE E

Weekday Eastbound

McKee // Capitol Square

From Route	McKee & Maple Grove	Raymond & McKenna	Whitney & Odana	Regent & Segoe	University & University Bay	Regent & Park	Pinckney & Main	To Route
	1	2	3	4	5	6	7	
GA	5:18	5:24	5:31	5:37	5:42	5:49	5:58	E
GA	5:48	5:54	6:02	6:09	6:15	6:23	6:32	E
D	6:18	6:25	6:33	6:40	6:46	6:54	7:03	E
E	6:48	6:55	7:04	7:12	7:19	7:29	7:39	E
E	7:18	7:26	7:35	7:43	7:50	8:00	8:10	E
E	7:48	7:56	8:05	8:13	8:20	8:30	8:40	E
D	8:20	8:28	8:37	8:44	8:50	8:58	9:08	E
E	8:50	8:57	9:06	9:13	9:19	9:27	9:37	E
E	9:20	9:27	9:36	9:42	9:48	9:56	10:06	E
E	9:50	9:56	10:03	10:09	10:15	10:23	10:33	E
E	10:20	10:26	10:33	10:39	10:45	10:53	11:03	E
E	10:50	10:56	11:03	11:09	11:15	11:23	11:33	E
E	11:20	11:26	11:33	11:39	11:45	11:53	12:03	E
E	11:50	11:56	12:03	12:09	12:15	12:23	12:33	E
E	12:20	12:26	12:33	12:39	12:45	12:53	1:03	E
E	12:50	12:56	1:03	1:09	1:15	1:23	1:33	E
E	1:20	1:26	1:33	1:39	1:45	1:53	2:03	E
E	1:48	1:54	2:02	2:09	2:15	2:25	2:35	R
E	2:18	2:24	2:32	2:39	2:45	2:55	3:05	R
E	2:48	2:54	3:02	3:09	3:15	3:25	3:35	R
E	3:18	3:24	3:32	3:39	3:45	3:59	4:10	65
E	3:48	3:54	4:01	4:08	4:14	4:26	4:37	R
D	4:19	4:25	4:32	4:39	4:45	4:57	5:08	R
E	4:51	4:57	5:04	5:10	5:16	5:26	5:36	R
E	5:21	5:27	5:34	5:40	5:46	5:56	6:06	R
E	5:50	5:56	6:03	6:09	6:14	6:21	6:30	R
E	6:20	6:26	6:33	6:39	6:44	6:51	7:00	E
E	7:20	7:26	7:33	7:39	7:44	7:51	8:00	E
E	8:20	8:26	8:33	8:39	8:44	8:51	9:00	E
D	9:20	9:26	9:33	9:39	9:44	9:51	10:00	E
E	10:20	10:26	10:33	10:39	10:44	10:51	11:00	E
E	11:20	11:26	11:33	11:39	11:44	11:51	12:00	GA

ROUTE E

Weekday Westbound

Capitol Square // McKee

From Route	Pinckney & Main	Regent & Park	University & University Bay	Segoe & Regent	Whitney & Tokay	Raymond & McKenna	McKee & Maple Grove	To Route
	7	6	5	4	3	2	1	
GA	5:25	5:31	5:39	5:44	5:51	5:58	6:07	D
GA	5:55	6:01	6:09	6:14	6:21	6:28	6:37	E
E	6:25	6:31	6:40	6:45	6:52	6:59	7:08	E
E	6:55	7:01	7:10	7:15	7:22	7:29	7:38	E
E	7:25	7:31	7:40	7:46	7:53	8:00	8:09	D
E	7:54	8:03	8:12	8:18	8:25	8:32	8:41	E
E	8:24	8:33	8:42	8:48	8:55	9:02	9:11	E
E	8:54	9:03	9:12	9:18	9:25	9:32	9:41	E
E	9:24	9:33	9:42	9:47	9:54	10:01	10:10	E
E	9:54	10:02	10:11	10:16	10:23	10:30	10:39	E
E	10:24	10:32	10:41	10:46	10:53	11:00	11:09	E
E	10:54	11:02	11:11	11:16	11:23	11:30	11:39	E
E	11:24	11:32	11:41	11:46	11:53	12:00	12:09	E
E	11:54	12:02	12:11	12:16	12:23	12:30	12:39	E
E	12:24	12:32	12:41	12:46	12:53	1:00	1:09	E
E	12:54	1:02	1:11	1:16	1:23	1:30	1:39	E
E	1:24	1:32	1:41	1:46	1:53	2:00	2:09	E
E	1:54	2:02	2:12	2:17	2:24	2:31	2:40	E
E	2:24	2:32	2:42	2:47	2:54	3:01	3:10	E
R	2:54	3:02	3:12	3:17	3:24	3:31	3:40	E
R	3:24	3:32	3:43	3:49	3:57	4:04	4:13	D
R	3:55	4:03	4:13	4:20	4:28	4:35	4:44	E
R	4:25	4:33	4:43	4:50	4:58	5:05	5:14	E
R	4:55	5:03	5:12	5:18	5:25	5:32	5:41	E
R	5:25	5:33	5:42	5:48	5:55	6:02	6:11	E
R	5:55	6:03	6:12	6:18	6:25	6:32	6:41	GA
R	6:25	6:33	6:42	6:48	6:55	7:02	7:11	E
E	7:25	7:33	7:41	7:47	7:54	8:01	8:10	E
E	8:25	8:32	8:40	8:46	8:53	9:00	9:09	D
E	9:25	9:31	9:38	9:43	9:49	9:56	10:05	E
E	10:25	10:31	10:38	10:43	10:49	10:56	11:05	E
E	11:25	11:31	11:38	11:43	11:49	11:56	12:05	GA

ROUTE E

Weekend Eastbound

McKee // Capitol Square

From Route	McKee & Maple Grove	Raymond & McKenna	Whitney & Odana	Regent & Segoe	University & University Bay	Regent & Park	Pinckney & Main	To Route
	1	2	3	4	5	6	7	
GA	6:20	6:26	6:33	6:39	6:44	6:51	7:00	E
E	7:20	7:26	7:33	7:39	7:44	7:51	8:00	E
E	8:20	8:26	8:33	8:39	8:44	8:51	9:00	E
E	9:20	9:26	9:33	9:39	9:45	9:52	10:01	E
E	10:20	10:26	10:33	10:39	10:45	10:52	11:01	E
E	11:20	11:26	11:33	11:39	11:45	11:53	12:02	E
E	12:20	12:26	12:33	12:39	12:45	12:53	1:02	GA
E	1:20	1:26	1:33	1:39	1:45	1:53	2:02	E
E	2:20	2:26	2:33	2:39	2:45	2:53	3:02	E
E	3:20	3:26	3:33	3:39	3:45	3:53	4:02	E
E	4:20	4:26	4:33	4:39	4:45	4:53	5:02	E
E	5:20	5:26	5:33	5:39	5:45	5:53	6:02	E
E	6:20	6:26	6:33	6:39	6:45	6:52	7:01	E
E	7:20	7:26	7:33	7:39	7:45	7:52	8:01	E
E	8:20	8:26	8:33	8:39	8:45	8:52	9:01	E
E	9:20	9:26	9:33	9:39	9:44	9:51	10:00	E
E	10:20	10:26	10:33	10:39	10:44	10:51	11:00	GA

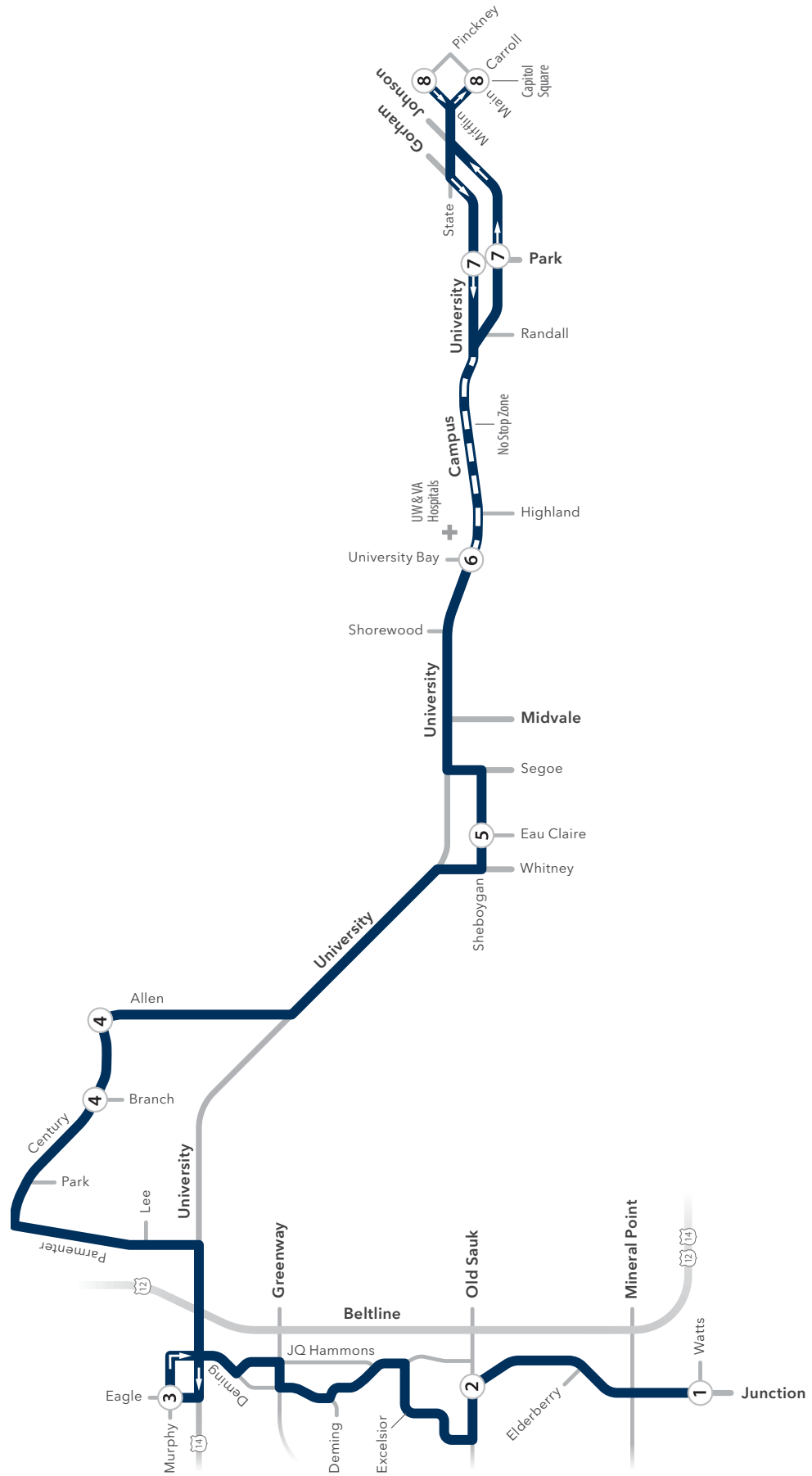
ROUTE E

Weekend Westbound

Capitol Square // McKee

From Route	Pinckney & Main	Regent & Park	University & University Bay	Segoe & Regent	Whitney & Tokay	Raymond & McKenna	McKee & Maple Grove	To Route
	7	6	5	4	3	2	1	
GA	6:25	6:31	6:39	6:44	6:49	6:55	7:04	E
E	7:25	7:31	7:39	7:44	7:49	7:55	8:04	E
E	8:25	8:31	8:39	8:44	8:49	8:55	9:04	E
E	9:25	9:32	9:40	9:45	9:51	9:58	10:07	E
E	10:25	10:32	10:40	10:45	10:51	10:58	11:07	E
E	11:25	11:32	11:40	11:46	11:52	11:59	12:08	E
E	12:25	12:32	12:40	12:46	12:52	12:59	1:08	E
GA	1:25	1:32	1:40	1:46	1:52	1:59	2:08	E
E	2:25	2:32	2:40	2:46	2:52	2:59	3:08	E
E	3:25	3:32	3:40	3:46	3:52	3:59	4:08	E
E	4:25	4:32	4:40	4:46	4:52	4:59	5:08	E
E	5:25	5:32	5:40	5:46	5:52	5:59	6:08	E
E	6:25	6:31	6:39	6:44	6:50	6:57	7:06	E
E	7:25	7:31	7:39	7:44	7:50	7:57	8:06	E
E	8:25	8:31	8:39	8:44	8:50	8:57	9:06	E
E	9:25	9:31	9:39	9:44	9:49	9:55	10:04	E
E	10:25	10:31	10:39	10:44	10:49	10:55	11:04	GA

ROUTE F



ROUTE F

Weekday Eastbound

Junction // Capitol Square

From Route	Junction & Watts	Junction & Old Sauk	Murphy & Eagle	Century & Branch	Sheboygan & Eau Claire	University & University Bay	Johnson & Park	Main & Carroll	To Route
	①	②	③	④	⑤	⑥	⑦	⑧	
GA	5:36	5:40	5:49	5:59	6:10	6:18	6:25	6:33	R
A	6:03	6:07	6:16	6:26	6:39	6:48	6:55	7:03	R
GA	6:28	6:32	6:41	6:53	7:06	7:18	7:25	7:35	R
F	6:55	6:59	7:08	7:20	7:36	7:48	7:55	8:05	R
D	7:29	7:33	7:42	7:52	8:06	8:18	8:25	8:35	R
F	7:59	8:03	8:12	8:22	8:36	8:48	8:55	9:05	R
F	-	-	-	-	9:06	9:15	9:22	9:31	GA
F	8:34	8:38	8:47	8:57	9:09	9:18	9:25	9:34	R
F	9:04	9:08	9:17	9:27	9:39	9:48	9:55	10:04	R
F	9:34	9:38	9:47	9:57	10:09	10:18	10:25	10:34	R
F	10:07	10:11	10:20	10:30	10:40	10:48	10:55	11:04	R
F	10:37	10:41	10:50	11:00	11:10	11:18	11:25	11:34	R
F	11:07	11:11	11:20	11:30	11:40	11:48	11:55	12:04	R
F	11:37	11:41	11:50	12:00	12:10	12:18	12:25	12:34	R
F	12:07	12:11	12:20	12:30	12:40	12:48	12:55	1:04	R
F	12:37	12:41	12:50	1:00	1:10	1:18	1:25	1:34	R
F	1:07	1:11	1:20	1:30	1:40	1:48	1:55	2:04	R
F	1:37	1:41	1:50	2:00	2:10	2:18	2:25	2:34	F
F	2:06	2:10	2:19	2:29	2:39	2:48	2:56	3:06	F
F	2:35	2:39	2:49	2:59	3:09	3:18	3:26	3:36	F
F	3:05	3:09	3:19	3:29	3:39	3:48	3:56	4:06	F
F	3:35	3:39	3:49	3:59	4:09	4:18	4:26	4:37	F
F	4:08	4:12	4:23	4:33	4:43	4:52	5:00	5:10	F
F	4:42	4:46	4:57	5:07	5:17	5:26	5:34	5:44	F
F	5:12	5:16	5:25	5:35	5:45	5:54	6:01	6:10	F
F	5:39	5:43	5:52	6:02	6:11	6:19	6:26	6:35	F
D	6:09	6:13	6:22	6:32	6:41	6:49	6:56	7:05	R
F	6:39	6:43	6:52	7:02	7:11	7:19	7:26	7:35	GA
F	7:09	7:13	7:22	7:32	7:41	7:49	7:56	8:05	GA
D	7:19	7:23	7:31	7:40	7:51	-	-	-	F
F	7:49	7:53	8:01	8:10	8:21	-	-	-	F
F	8:19	8:23	8:31	8:40	8:51	-	-	-	F
F	8:49	8:53	9:01	9:10	9:21	-	-	-	F
F	9:19	9:23	9:31	9:40	9:51	-	-	-	F
F	9:49	9:53	10:01	10:10	10:21	-	-	-	F
F	10:19	10:23	10:31	10:40	10:51	-	-	-	F
F	10:49	10:53	11:01	11:10	11:21	-	-	-	F

Dark shaded trips are NOT operated on holidays or during times the UW is not in session

ROUTE F

Weekday Westbound

Capitol Square // Junction

From Route	Mifflin & Pinckney	University & Park	University & University Bay	Sheboygan & Eau Claire	Century & Allen	Murphy & Eagle	Junction & Old Sauk	Watts & Junction	To Route
	8	7	6	5	4	3	2	1	
R	5:55	6:01	6:06	6:12	6:21	6:30	6:41	6:48	F
R	6:23	6:29	6:34	6:41	6:52	7:02	7:13	7:20	D
R	6:51	6:59	7:06	7:13	7:24	7:34	7:45	7:52	F
R	7:21	7:29	7:36	7:43	7:54	8:04	8:15	8:22	F
R	7:55	8:03	8:10	8:17	8:27	8:36	8:47	8:54	F
R	8:25	8:33	8:40	8:47	8:57	9:06	9:17	9:24	F
R	8:55	9:03	9:10	9:17	9:27	9:36	9:46	9:53	F
R	9:25	9:33	9:39	9:46	9:56	10:05	10:15	10:22	F
R	9:55	10:03	10:09	10:16	10:26	10:35	10:45	10:52	F
R	10:25	10:33	10:39	10:46	10:56	11:05	11:15	11:22	F
R	10:55	11:03	11:09	11:16	11:26	11:35	11:45	11:52	F
R	11:25	11:33	11:39	11:46	11:56	12:05	12:15	12:22	F
R	11:55	12:03	12:09	12:16	12:27	12:36	12:46	12:53	F
R	12:25	12:33	12:39	12:46	12:57	1:06	1:16	1:23	F
R	12:55	1:03	1:09	1:16	1:27	1:36	1:46	1:53	F
R	1:25	1:33	1:39	1:46	1:57	2:06	2:18	2:25	F
R	1:54	2:03	2:10	2:18	2:30	2:39	2:51	2:58	F
R	2:24	2:33	2:40	2:48	3:00	3:09	3:21	3:28	F
F	2:54	3:03	3:10	3:18	3:30	3:41	3:53	4:00	F
F	3:24	3:33	3:41	3:50	4:04	4:15	4:27	4:34	F
F	3:54	4:03	4:11	4:20	4:34	4:45	4:57	5:04	F
F	4:24	4:33	4:41	4:50	5:04	5:14	5:24	5:31	F
F	4:54	5:03	5:10	5:19	5:32	5:42	5:52	5:59	D
F	5:24	5:33	5:40	5:49	6:02	6:11	6:21	6:28	F
F	5:55	6:03	6:09	6:16	6:29	6:38	6:48	6:55	F
F	6:25	6:33	6:39	6:46	6:59	7:08	7:18	7:25	F
F	6:55	7:03	7:09	7:16	7:29	7:38	7:47	7:54	F
R	7:26	7:33	7:39	7:46	7:58	8:06	8:15	8:22	GA
F	-	-	-	8:08	8:14	8:23	8:32	8:38	F
F	-	-	-	8:38	8:44	8:53	9:02	9:08	F
F	-	-	-	9:08	9:14	9:23	9:32	9:38	F
F	-	-	-	9:38	9:44	9:53	10:02	10:08	F
F	-	-	-	10:08	10:14	10:23	10:32	10:38	F
F	-	-	-	10:38	10:44	10:53	11:02	11:08	GA
F	-	-	-	11:08	11:13	11:21	11:30	11:36	GA
F	-	-	-	11:38	11:43	11:51	-	-	GA

ROUTE F

Weekend Eastbound

Junction // Sheboygan

From Route	Junction & Watts	Junction & Old Sauk	Murphy & Eagle	Century & Branch	Sheboygan & Eau Claire	To Route
	1	2	3	4	5	
GA	6:19	6:23	6:31	6:40	6:51	F
GA	6:49	6:53	7:01	7:10	7:21	F
F	7:19	7:23	7:31	7:40	7:51	F
F	7:49	7:53	8:01	8:10	8:21	F
F	8:19	8:23	8:31	8:40	8:51	F
F	8:49	8:53	9:01	9:10	9:21	F
F	9:19	9:23	9:31	9:40	9:51	F
F	9:49	9:53	10:01	10:10	10:21	F
F	10:19	10:23	10:31	10:40	10:51	F
F	10:49	10:53	11:01	11:10	11:21	F
F	11:19	11:23	11:31	11:40	11:51	F
F	11:49	11:53	12:01	12:10	12:21	F
F	12:19	12:23	12:31	12:40	12:51	F
F	12:49	12:53	1:01	1:10	1:21	F
F	1:19	1:23	1:31	1:40	1:51	F
F	1:49	1:53	2:01	2:10	2:21	F
F	2:19	2:23	2:31	2:40	2:51	F
F	2:49	2:53	3:01	3:10	3:21	F
F	3:19	3:23	3:31	3:40	3:51	F
F	3:49	3:53	4:01	4:10	4:21	F
F	4:19	4:23	4:31	4:40	4:51	F
F	4:49	4:53	5:01	5:10	5:21	F
F	5:19	5:23	5:31	5:40	5:51	F
F	5:49	5:53	6:01	6:10	6:21	F
F	6:19	6:23	6:31	6:40	6:51	F
F	6:49	6:53	7:01	7:10	7:21	F
F	7:19	7:23	7:31	7:40	7:51	F
F	7:49	7:53	8:01	8:10	8:21	F
F	8:19	8:23	8:31	8:40	8:51	F
F	8:49	8:53	9:01	9:10	9:21	F
F	9:19	9:23	9:31	9:40	9:51	F
F	9:49	9:53	10:01	10:10	10:21	GA

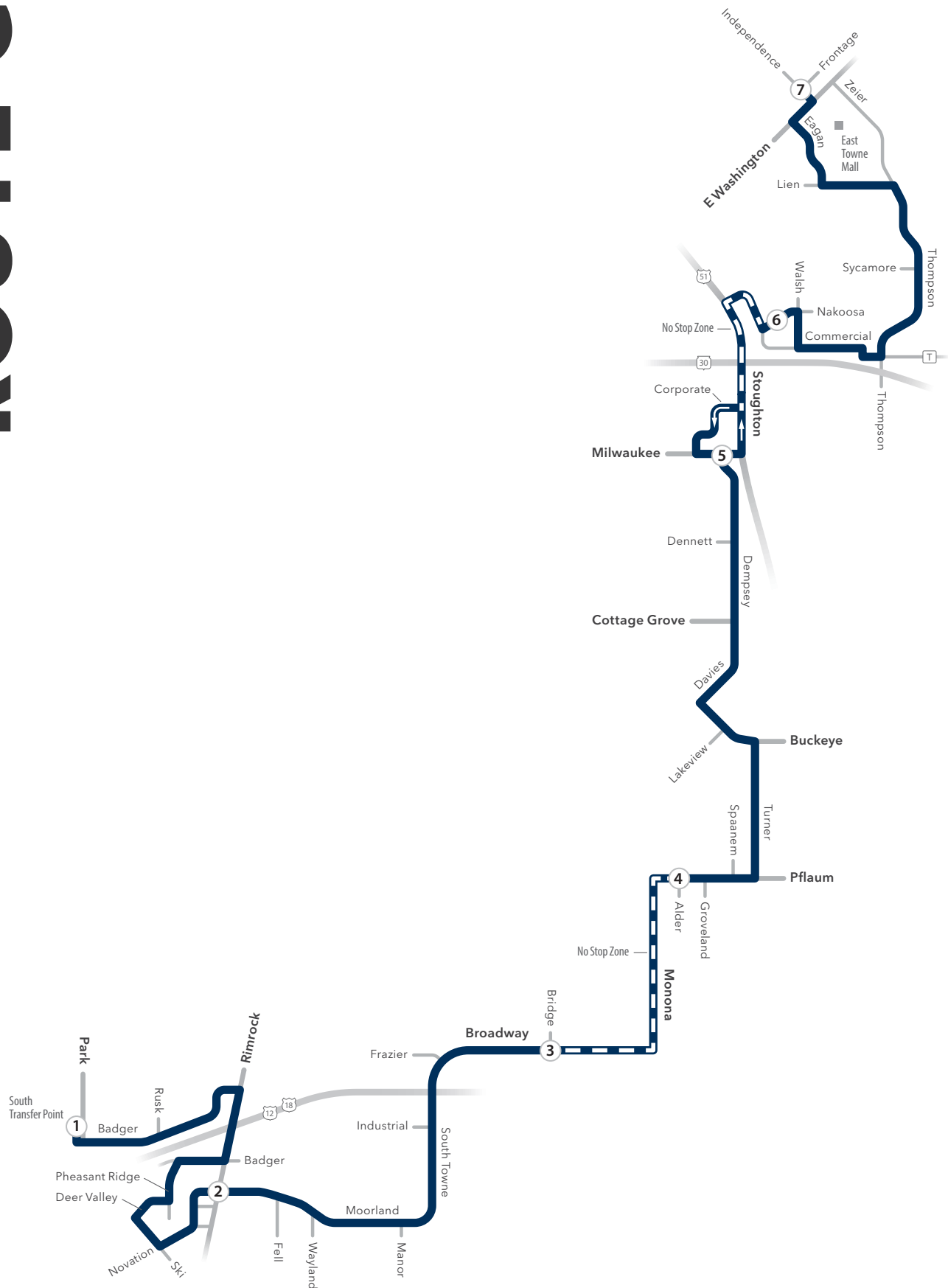
ROUTE F

Weekend Westbound

Sheboygan // Junction

From Route	Sheboygan & Eau Claire	Century & Allen	Murphy & Eagle	Junction & Old Sauk	Watts & Junction	To Route
	5	4	3	2	1	
GA	6:38	6:46	6:54	7:03	7:09	F
F	7:08	7:16	7:24	7:33	7:39	F
F	7:38	7:46	7:54	8:03	8:09	F
F	8:08	8:16	8:24	8:33	8:39	F
F	8:38	8:46	8:54	9:03	9:09	F
F	9:08	9:16	9:24	9:33	9:39	F
F	9:38	9:46	9:54	10:03	10:09	F
F	10:08	10:16	10:24	10:33	10:39	F
F	10:38	10:46	10:54	11:03	11:09	F
F	11:08	11:16	11:25	11:34	11:40	F
F	11:38	11:46	11:55	12:04	12:10	F
F	12:08	12:16	12:25	12:34	12:40	F
F	12:38	12:46	12:55	1:04	1:10	F
F	1:08	1:16	1:25	1:34	1:40	F
F	1:38	1:46	1:55	2:04	2:10	F
F	2:08	2:16	2:25	2:34	2:40	F
F	2:38	2:46	2:55	3:04	3:10	F
F	3:08	3:16	3:24	3:33	3:39	F
F	3:38	3:46	3:54	4:03	4:09	F
F	4:08	4:16	4:24	4:33	4:39	F
F	4:38	4:46	4:54	5:03	5:09	F
F	5:08	5:16	5:24	5:33	5:39	F
F	5:38	5:46	5:54	6:03	6:09	F
F	6:08	6:16	6:24	6:33	6:39	F
F	6:38	6:46	6:54	7:03	7:09	F
F	7:08	7:16	7:24	7:33	7:39	F
F	7:38	7:46	7:54	8:03	8:09	F
F	8:08	8:16	8:24	8:33	8:39	F
F	8:38	8:46	8:54	9:03	9:09	F
F	9:08	9:16	9:24	9:33	9:39	F
F	9:38	9:46	9:54	10:03	10:09	GA
F	10:08	10:16	10:24	-	-	GA

ROUTE G



ROUTE G

Weekday Eastbound

South Transfer Point // Independence

From Route	South Transfer Point	Moorland & Rimrock	Broadway & Bridge	Pflaum & Alder	Dempsey & Milwaukee	Nakoosa & Walmart	Independence & East Washington	To Route
	1	2	3	4	5	6	7	
GA	-	-	-	5:32	5:44	5:49	6:03	P
GA	5:40	5:48	5:56	6:02	6:14	6:19	6:33	P
H	6:10	6:18	6:27	6:33	6:45	6:50	7:04	P
H	6:35	6:43	6:52	6:58	7:10	7:15	7:29	P
G	7:05	7:15	7:24	7:30	7:43	7:48	8:02	P
H	7:35	7:45	7:54	8:00	8:12	8:17	8:31	P
H	8:05	8:13	8:22	8:28	8:40	8:45	8:59	P
H	8:35	8:43	8:52	8:58	9:10	9:15	9:29	P
H	9:05	9:13	9:22	9:28	9:40	9:45	9:59	P
H	9:35	9:43	9:52	9:58	10:10	10:15	10:29	P
H	10:05	10:13	10:22	10:28	10:40	10:45	10:59	P
H	10:35	10:43	10:52	10:58	11:10	11:15	11:29	P
H	11:05	11:13	11:22	11:28	11:40	11:45	11:59	P
H	11:35	11:43	11:52	11:58	12:10	12:15	12:29	P
H	12:05	12:13	12:22	12:28	12:40	12:45	12:59	P
H	12:35	12:43	12:52	12:58	1:10	1:15	1:29	P
H	1:05	1:13	1:22	1:28	1:40	1:45	1:59	P
H	1:35	1:43	1:52	1:58	2:10	2:15	2:29	P
H	2:05	2:13	2:22	2:28	2:40	2:46	3:00	P
H	2:35	2:45	2:54	3:00	3:12	3:18	3:32	P
H	3:05	3:15	3:24	3:30	3:42	3:48	4:02	P
H	3:35	3:45	3:54	4:00	4:12	4:18	4:32	P
H	4:05	4:15	4:24	4:30	4:42	4:48	5:02	P
H	4:35	4:45	4:54	5:00	5:12	5:17	5:31	P
H	5:05	5:15	5:24	5:30	5:42	5:47	6:01	P
H	5:35	5:45	5:54	6:00	6:12	6:17	6:31	P
H	6:05	6:13	6:22	6:28	6:40	6:45	6:59	P
H	6:35	6:43	6:52	6:58	7:10	7:15	7:29	P
G	7:05	7:13	7:21	7:27	7:39	7:44	7:58	P
H	7:40	7:48	7:56	8:02	8:14	8:19	8:33	P
G	8:10	8:18	8:26	8:32	8:44	8:49	9:03	P
H	8:40	8:48	8:56	9:02	9:14	9:19	9:33	P
H	9:10	9:18	9:26	9:31	9:43	9:48	10:02	P
G	9:40	9:48	9:56	10:01	10:13	10:18	10:32	P
H	10:10	10:18	10:26	10:31	10:43	10:48	11:02	P
H	10:40	10:48	10:56	11:01	11:13	11:18	11:32	P
H	11:10	11:18	11:26	11:31	11:43	-	-	GA

ROUTE G

Weekday Westbound

Independence // South Transfer Point

From Route	Independence & East Washington	Nakoosa & Walmart	Milwaukee & Dempsey	Pflaum & Alder	Broadway & Bridge	Novation & Rimrock	South Transfer Point	To Route
	7	6	5	4	3	2	1	
GA	-	-	5:17	5:27	5:33	5:42	5:54	H
P	5:27	5:36	5:42	5:52	5:58	6:07	6:20	H
P	5:57	6:06	6:12	6:22	6:28	6:37	6:50	G
P	6:27	6:37	6:43	6:53	6:59	7:08	7:21	H
P	6:57	7:07	7:13	7:25	7:31	7:40	7:53	H
P	7:27	7:39	7:45	7:57	8:03	8:12	8:25	H
P	7:57	8:09	8:15	8:26	8:32	8:41	8:54	H
P	8:27	8:37	8:43	8:54	9:00	9:09	9:22	H
P	8:57	9:07	9:13	9:24	9:30	9:39	9:51	H
P	9:27	9:37	9:43	9:53	9:59	10:08	10:20	H
P	9:57	10:06	10:12	10:22	10:28	10:37	10:49	H
P	10:27	10:36	10:42	10:52	10:58	11:07	11:19	H
P	10:57	11:06	11:12	11:22	11:28	11:37	11:49	H
P	11:27	11:36	11:42	11:52	11:58	12:07	12:19	H
P	11:57	12:06	12:12	12:22	12:28	12:37	12:49	H
P	12:27	12:37	12:43	12:53	12:59	1:08	1:20	H
P	12:57	1:07	1:13	1:23	1:29	1:38	1:50	H
P	1:27	1:37	1:43	1:53	1:59	2:08	2:20	H
P	1:57	2:07	2:13	2:23	2:29	2:38	2:51	H
P	2:27	2:37	2:44	2:56	3:03	3:12	3:25	H
P	2:57	3:08	3:15	3:27	3:34	3:43	3:56	H
P	3:27	3:38	3:45	3:57	4:04	4:13	4:26	H
P	3:57	4:08	4:15	4:27	4:34	4:43	4:56	H
P	4:27	4:38	4:44	4:55	5:01	5:10	5:23	H
P	4:57	5:08	5:14	5:25	5:31	5:40	5:53	H
P	5:27	5:38	5:44	5:55	6:01	6:10	6:22	H
P	5:57	6:08	6:14	6:24	6:30	6:39	6:51	G
P	6:27	6:37	6:43	6:53	6:59	7:08	7:20	H
P	6:57	7:07	7:13	7:23	7:29	7:38	7:50	G
P	7:27	7:36	7:42	7:52	7:58	8:07	8:19	H
P	7:57	8:06	8:12	8:22	8:28	8:37	8:49	H
P	8:27	8:36	8:42	8:52	8:58	9:07	9:19	G
P	8:57	9:06	9:12	9:22	9:28	9:37	9:49	H
P	9:27	9:36	9:42	9:52	9:58	10:07	10:19	H
P	9:57	10:06	10:12	10:22	10:28	10:37	10:49	H
P	10:27	10:36	10:42	10:52	10:58	11:07	11:19	GA
P	10:57	11:06	11:12	11:22	11:28	11:37	11:49	GA

ROUTE G

Weekend Eastbound

South Transfer Point // Independence

From Route	South Transfer Point	Moorland & Rimrock	Broadway & Bridge	Pflaum & Alder	Dempsey & Milwaukee	Nakoosa & Walmart	Independence & East Washington	To Route
	1	2	3	4	5	6	7	
GA	-	-	-	5:37	5:50	5:55	6:08	P
GA	5:40	5:48	5:57	6:02	6:15	6:20	6:33	P
GA	6:10	6:18	6:27	6:32	6:45	6:50	7:03	P
H	6:40	6:48	6:57	7:02	7:15	7:20	7:33	P
H	7:10	7:18	7:27	7:32	7:45	7:50	8:03	P
H	7:40	7:48	7:57	8:02	8:15	8:20	8:33	P
G	8:10	8:18	8:27	8:32	8:45	8:50	9:03	P
H	8:40	8:48	8:57	9:02	9:15	9:20	9:33	P
H	9:10	9:18	9:27	9:32	9:45	9:50	10:03	P
H	9:40	9:48	9:57	10:02	10:15	10:20	10:33	P
H	10:10	10:18	10:27	10:32	10:45	10:50	11:03	P
H	10:40	10:48	10:57	11:02	11:15	11:20	11:33	P
H	11:10	11:18	11:27	11:32	11:45	11:50	12:03	P
H	11:40	11:48	11:57	12:02	12:15	12:20	12:33	P
H	12:10	12:18	12:27	12:32	12:45	12:50	1:03	P
H	12:40	12:48	12:57	1:02	1:15	1:20	1:33	P
H	1:10	1:18	1:27	1:32	1:45	1:50	2:03	P
H	1:40	1:48	1:57	2:02	2:15	2:20	2:33	P
H	2:10	2:18	2:27	2:32	2:45	2:50	3:03	P
H	2:40	2:48	2:57	3:02	3:15	3:20	3:33	P
H	3:10	3:18	3:27	3:32	3:45	3:50	4:03	P
H	3:40	3:48	3:57	4:02	4:15	4:20	4:33	P
H	4:10	4:18	4:27	4:32	4:45	4:50	5:03	P
H	4:40	4:48	4:57	5:02	5:15	5:20	5:33	P
H	5:10	5:18	5:27	5:32	5:45	5:50	6:03	P
H	5:40	5:48	5:57	6:02	6:15	6:20	6:33	P
H	6:10	6:18	6:27	6:32	6:45	6:50	7:03	P
H	6:40	6:48	6:57	7:02	7:15	7:20	7:33	P
H	7:10	7:18	7:27	7:32	7:45	7:50	8:03	P
H	7:40	7:48	7:57	8:02	8:15	8:20	8:33	P
H	8:10	8:18	8:27	8:32	8:45	8:50	9:03	P
G	8:40	8:48	8:57	9:02	9:15	9:20	9:33	P
H	9:10	9:18	9:27	9:32	9:45	9:50	10:03	P
G	9:40	9:48	9:57	10:02	10:15	10:20	10:33	P
H	10:10	10:18	10:27	10:32	10:45	10:50	11:03	P
H	10:40	10:48	10:57	11:02	11:15	-	-	GA
H	11:10	11:18	11:27	11:32	11:45	-	-	GA

ROUTE G

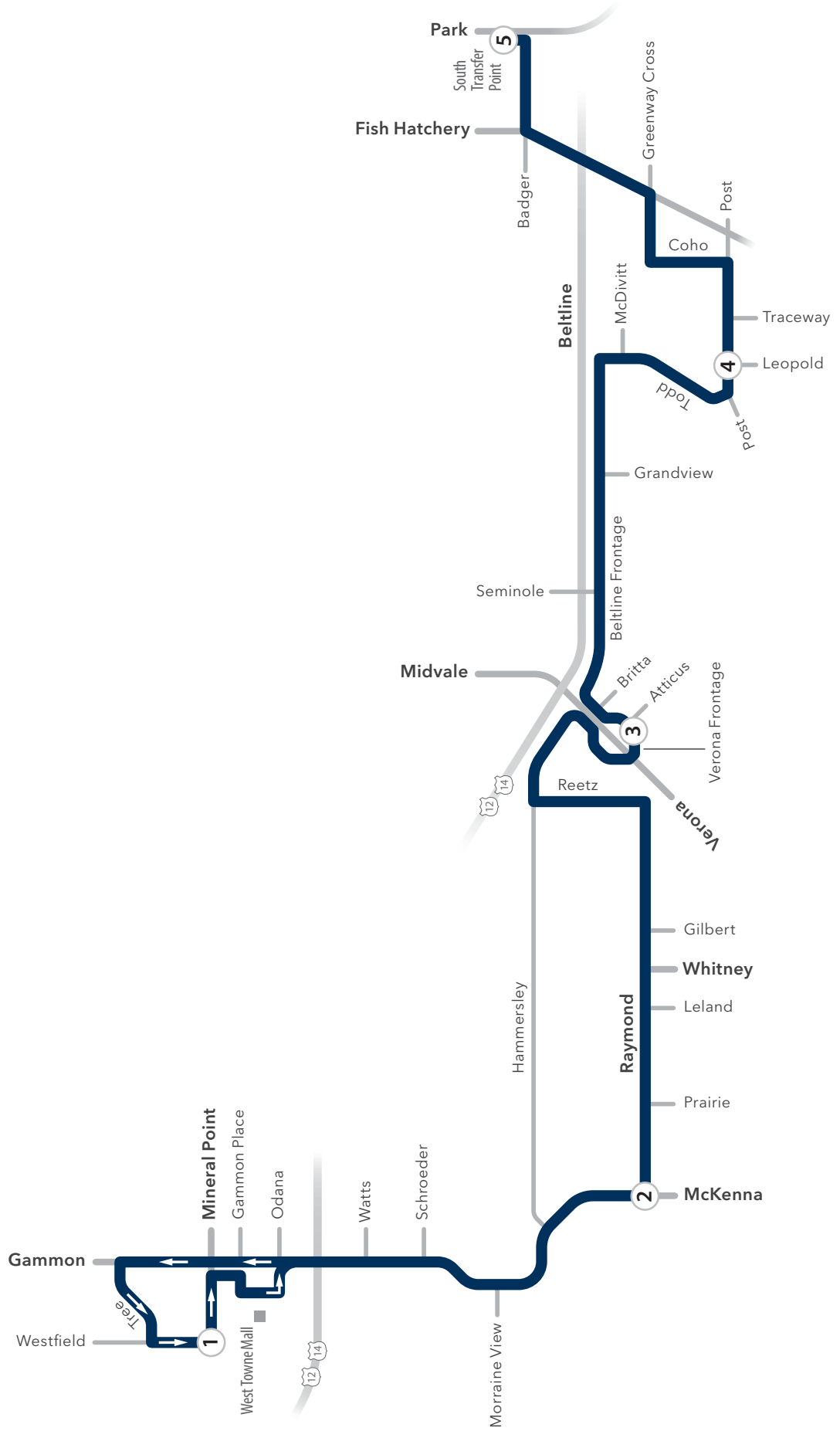
Weekend Westbound

Independence // South Transfer Point

From Route	Independence & East Washington	Nakoosa & Walmart	Milwaukee & Dempsey	Pflaum & Alder	Broadway & Bridge	Novation & Rimrock	South Transfer Point	To Route
	7	6	5	4	3	2	1	
GA	-	-	5:11	5:21	5:26	5:35	5:47	H
GA	5:27	5:35	5:41	5:51	5:56	6:05	6:17	H
P	5:57	6:05	6:11	6:21	6:26	6:35	6:47	H
P	6:27	6:35	6:41	6:51	6:56	7:05	7:17	H
P	6:57	7:05	7:12	7:22	7:28	7:38	7:50	G
P	7:27	7:36	7:43	7:53	7:59	8:09	8:21	H
P	7:57	8:06	8:13	8:23	8:29	8:39	8:51	H
P	8:27	8:36	8:43	8:53	8:59	9:09	9:21	H
P	8:57	9:06	9:13	9:23	9:29	9:39	9:51	H
P	9:27	9:36	9:43	9:53	9:59	10:09	10:21	H
P	9:57	10:06	10:13	10:23	10:29	10:39	10:51	H
P	10:27	10:36	10:43	10:53	10:59	11:09	11:21	H
P	10:57	11:06	11:13	11:23	11:29	11:39	11:51	H
P	11:27	11:36	11:43	11:53	11:59	12:09	12:21	H
P	11:57	12:06	12:13	12:23	12:29	12:39	12:51	H
P	12:27	12:36	12:43	12:53	12:59	1:09	1:21	H
P	12:57	1:06	1:13	1:23	1:29	1:39	1:51	H
P	1:27	1:36	1:43	1:53	1:59	2:09	2:21	H
P	1:57	2:06	2:13	2:23	2:29	2:39	2:51	H
P	2:27	2:36	2:43	2:53	2:59	3:09	3:21	H
P	2:57	3:06	3:13	3:23	3:29	3:39	3:51	H
P	3:27	3:36	3:43	3:53	3:59	4:09	4:21	H
P	3:57	4:06	4:13	4:23	4:29	4:39	4:51	H
P	4:27	4:36	4:43	4:53	4:59	5:09	5:21	H
P	4:57	5:06	5:13	5:23	5:29	5:39	5:51	H
P	5:27	5:36	5:43	5:53	5:59	6:09	6:21	H
P	5:57	6:06	6:13	6:23	6:29	6:39	6:51	H
P	6:27	6:36	6:43	6:53	6:59	7:09	7:21	H
P	6:57	7:06	7:13	7:23	7:29	7:39	7:51	H
P	7:27	7:36	7:43	7:53	7:59	8:09	8:21	G
P	7:57	8:06	8:13	8:23	8:29	8:39	8:51	H
P	8:27	8:36	8:43	8:53	8:59	9:09	9:21	G
P	8:57	9:06	9:12	9:22	9:27	9:36	9:48	H
P	9:27	9:35	9:41	9:51	9:56	10:05	10:17	H
P	9:57	10:05	10:11	10:21	10:26	10:35	10:47	H
P	10:27	10:35	10:41	10:51	10:56	11:05	11:17	GA
P	10:57	11:05	11:11	11:21	11:26	11:35	11:47	GA

Dark shaded trips operate on Saturday morning ONLY

ROUTE H



ROUTE H

Weekday Eastbound

Westfield // South Transfer Point

From Route	Westfield & Mineral Point	Raymond & McKenna	Verona Frontage & Atticus	Post & Leopold	South Transfer Point	To Route
	1	2	3	4	5	
GA	5:18	5:26	5:34	5:43	5:52	G
GA	5:48	5:56	6:04	6:13	6:22	G
J	6:18	6:26	6:34	6:43	6:52	H
J	6:48	6:56	7:04	7:14	7:24	G
J	7:18	7:27	7:36	7:46	7:56	G
J	7:48	7:57	8:06	8:16	8:26	G
J	8:18	8:27	8:36	8:45	8:54	G
J	8:48	8:56	9:04	9:13	9:22	G
J	9:18	9:26	9:34	9:43	9:52	G
J	9:48	9:56	10:04	10:13	10:22	G
J	10:18	10:26	10:34	10:43	10:52	G
J	10:48	10:56	11:04	11:13	11:22	G
J	11:18	11:26	11:34	11:43	11:52	G
J	11:48	11:56	12:04	12:13	12:22	G
J	12:18	12:27	12:36	12:45	12:54	G
J	12:48	12:57	1:06	1:15	1:24	G
J	1:18	1:27	1:36	1:45	1:54	G
J	1:48	1:57	2:06	2:15	2:24	G
J	2:18	2:27	2:36	2:45	2:54	G
J	2:48	2:58	3:07	3:16	3:25	G
J	3:18	3:28	3:37	3:47	3:56	G
J	3:48	3:58	4:08	4:18	4:27	G
J	4:18	4:28	4:38	4:48	4:57	G
J	4:48	4:58	5:08	5:17	5:26	G
J	5:18	5:28	5:37	5:46	5:55	G
J	5:48	5:58	6:07	6:15	6:24	G
J	6:18	6:28	6:36	6:44	6:53	H
H	6:48	6:58	7:06	7:14	7:23	G
J	7:18	7:27	7:35	7:43	7:52	H
H	7:48	7:57	8:05	8:13	8:22	G
J	8:18	8:27	8:35	8:43	8:52	G
H	8:48	8:57	9:05	9:13	9:22	H
H	9:18	9:26	9:34	9:42	9:51	G
H	9:48	9:56	10:04	10:12	10:21	G
J	10:18	10:26	10:34	10:42	10:51	G
H	10:48	10:56	11:04	11:12	11:21	GA

ROUTE H

Weekday Westbound

South Transfer Point // Westfield

From Route	South Transfer Point	Post & Leopold	Verona Frontage & Atticus	McKenna & Raymond	Westfield & Mineral Point	To Route
	5	4	3	2	1	
GA	5:40	5:46	5:54	6:04	6:15	J
G	6:10	6:16	6:24	6:34	6:47	J
G	6:40	6:47	6:55	7:05	7:19	J
H	7:05	7:13	7:22	7:34	7:48	J
G	7:35	7:43	7:52	8:02	8:16	J
G	8:05	8:13	8:22	8:32	8:46	J
G	8:35	8:43	8:52	9:02	9:16	J
G	9:05	9:12	9:20	9:30	9:44	J
G	9:35	9:42	9:50	10:00	10:14	J
G	10:05	10:12	10:20	10:30	10:44	J
G	10:35	10:42	10:50	11:00	11:14	J
G	11:05	11:12	11:20	11:30	11:44	J
G	11:35	11:42	11:50	12:00	12:14	J
G	12:05	12:12	12:20	12:30	12:44	J
G	12:35	12:42	12:50	1:00	1:14	J
G	1:05	1:12	1:20	1:30	1:44	J
G	1:35	1:43	1:52	2:02	2:16	J
G	2:05	2:13	2:23	2:34	2:48	J
G	2:35	2:43	2:53	3:04	3:18	J
G	3:05	3:13	3:23	3:34	3:48	J
G	3:35	3:43	3:52	4:03	4:17	J
G	4:05	4:13	4:22	4:33	4:47	J
G	4:35	4:43	4:52	5:03	5:17	J
G	5:05	5:13	5:22	5:32	5:46	J
G	5:35	5:43	5:52	6:02	6:15	J
G	6:05	6:12	6:20	6:30	6:43	H
G	6:35	6:42	6:50	7:00	7:13	J
H	7:05	7:12	7:20	7:30	7:43	H
G	7:40	7:47	7:55	8:04	8:16	J
H	8:10	8:17	8:25	8:34	8:46	H
G	8:40	8:47	8:55	9:04	9:16	H
G	9:10	9:17	9:25	9:34	9:46	H
H	9:40	9:47	9:55	10:04	10:16	J
G	10:10	10:17	10:25	10:34	10:46	H
G	10:40	10:47	10:55	11:04	11:16	GA
G	11:10	11:17	11:25	-	-	GA

ROUTE H

Weekend Eastbound

Westfield // South Transfer Point

From Route	Westfield & Mineral Point	Raymond & McKenna	Verona Frontage & Atticus	Post & Leopold	South Transfer Point	To Route
	1	2	3	4	5	
GA	-	-	6:05	6:13	6:22	G
J	6:18	6:26	6:35	6:43	6:52	G
H	6:48	6:56	7:05	7:13	7:22	G
J	7:18	7:26	7:35	7:43	7:52	H
H	7:48	7:56	8:05	8:13	8:22	G
J	8:18	8:26	8:35	8:43	8:52	G
H	8:48	8:56	9:05	9:13	9:22	G
J	9:18	9:26	9:35	9:43	9:52	G
H	9:48	9:56	10:05	10:13	10:22	G
J	10:18	10:26	10:35	10:43	10:52	G
H	10:48	10:56	11:05	11:13	11:22	G
J	11:18	11:26	11:35	11:43	11:52	G
H	11:48	11:56	12:05	12:13	12:22	G
J	12:18	12:27	12:36	12:44	12:53	G
H	12:48	12:57	1:06	1:14	1:23	G
J	1:18	1:27	1:36	1:44	1:53	G
H	1:48	1:57	2:06	2:14	2:23	G
J	2:18	2:27	2:36	2:44	2:53	G
H	2:48	2:57	3:06	3:14	3:23	G
J	3:18	3:27	3:36	3:44	3:53	G
H	3:48	3:57	4:06	4:14	4:23	G
J	4:18	4:27	4:36	4:44	4:53	G
H	4:48	4:57	5:06	5:14	5:23	G
J	5:18	5:27	5:36	5:44	5:53	G
H	5:48	5:57	6:06	6:14	6:23	G
J	6:18	6:27	6:36	6:44	6:53	G
H	6:48	6:57	7:06	7:14	7:23	G
J	7:18	7:26	7:35	7:43	7:52	G
H	7:48	7:56	8:05	8:13	8:22	H
J	8:18	8:26	8:35	8:43	8:52	G
H	8:48	8:56	9:05	9:13	9:22	H
J	9:18	9:26	9:35	9:43	9:52	G
H	9:48	9:56	10:05	10:13	10:22	G
J	10:18	10:26	10:35	10:43	10:52	G
H	10:48	10:56	11:05	11:13	11:22	GA

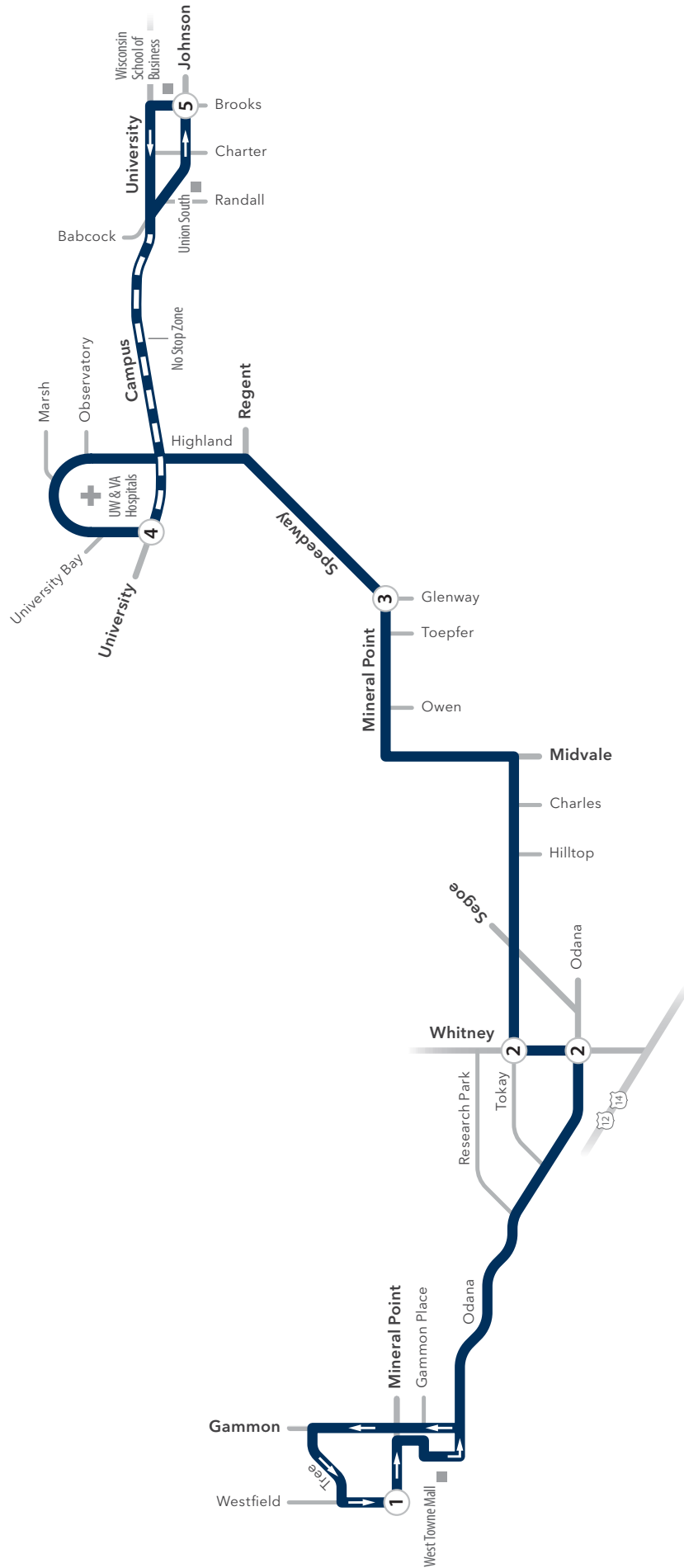
ROUTE H

Weekend Westbound

South Transfer Point // Westfield

From Route	South Transfer Point	Post & Leopold	Verona Frontage & Atticus	McKenna & Raymond	Westfield & Mineral Point	To Route
	5	4	3	2	1	
GA	5:37	5:44	5:52	6:02	6:14	J
G	6:07	6:14	6:22	6:32	6:44	H
G	6:37	6:44	6:52	7:02	7:14	J
G	7:07	7:14	7:22	7:32	7:44	H
G	7:37	7:44	7:52	8:02	8:14	J
H	8:07	8:14	8:22	8:32	8:44	H
G	8:37	8:44	8:52	9:02	9:14	J
G	9:07	9:14	9:22	9:32	9:44	H
G	9:37	9:44	9:52	10:02	10:14	J
G	10:07	10:14	10:22	10:32	10:44	H
G	10:37	10:44	10:52	11:02	11:14	J
G	11:07	11:14	11:22	11:32	11:44	H
G	11:37	11:44	11:52	12:02	12:14	J
G	12:07	12:14	12:22	12:32	12:44	H
G	12:37	12:44	12:52	1:02	1:14	J
G	1:07	1:14	1:22	1:32	1:44	H
G	1:37	1:44	1:52	2:02	2:14	J
G	2:07	2:14	2:22	2:32	2:44	H
G	2:37	2:44	2:52	3:02	3:14	J
G	3:07	3:14	3:22	3:32	3:44	H
G	3:37	3:44	3:52	4:02	4:14	J
G	4:07	4:14	4:22	4:32	4:44	H
G	4:37	4:44	4:52	5:02	5:14	J
G	5:07	5:14	5:22	5:32	5:44	H
G	5:37	5:44	5:52	6:02	6:14	J
G	6:07	6:14	6:22	6:32	6:44	H
G	6:37	6:44	6:52	7:02	7:14	J
G	7:07	7:14	7:22	7:32	7:44	H
G	7:37	7:44	7:52	8:02	8:14	J
G	8:07	8:14	8:22	8:32	8:44	H
H	8:37	8:44	8:52	9:02	9:14	J
G	9:10	9:17	9:25	9:34	9:46	H
H	9:40	9:47	9:55	10:04	10:16	J
G	10:10	10:17	10:25	10:34	10:46	H
G	10:40	10:47	10:55	11:04	11:16	J
G	11:10	11:17	11:25	-	-	GA

ROUTE J



ROUTE J

Weekday Eastbound

Westfield & Mineral Point Rd. // Brooks & Johnson

From Route	Westfield & Mineral Point	Whitney Way & Odana	Speedway & Glenway	University Bay & University	Brooks & Johnson	Becomes Route
	1	2	3	4	5	
J	5:20	5:27	5:34	5:40	5:47	O
GA	5:50	5:57	6:04	6:10	6:17	65
H	6:20	6:27	6:34	6:40	6:47	O
H	6:50	6:57	7:04	7:12	7:20	O
H	7:20	7:28	7:36	7:44	7:52	O
H	7:50	7:58	8:06	8:15	8:24	O
H	8:20	8:28	8:37	8:44	8:52	O
H	8:50	8:57	9:05	9:12	9:20	O
H	9:20	9:27	9:35	9:42	9:50	O
H	9:50	9:57	10:05	10:12	10:20	O
H	10:20	10:27	10:35	10:42	10:50	O
H	10:50	10:57	11:05	11:12	11:20	O
H	11:20	11:27	11:35	11:42	11:50	O
H	11:50	11:57	12:05	12:12	12:21	O
H	12:20	12:27	12:35	12:42	12:51	O
H	12:50	12:57	1:05	1:12	1:21	O
H	1:20	1:27	1:35	1:42	1:51	O
H	1:50	1:57	2:05	2:12	2:21	O
H	2:20	2:27	2:35	2:43	2:52	O
H	2:50	2:59	3:07	3:15	3:24	O
H	3:20	3:29	3:37	3:45	3:54	O
H	3:50	3:59	4:07	4:15	4:24	O
H	4:20	4:29	4:37	4:45	4:54	O
H	4:50	4:59	5:07	5:15	5:24	O
H	5:20	5:29	5:37	5:45	5:54	O
H	5:50	5:59	6:07	6:15	6:23	GA
H	6:20	6:28	6:36	6:44	6:52	O
H	7:20	7:27	7:34	7:41	7:49	O
H	8:20	8:27	8:34	8:41	8:49	O
J	9:20	9:27	9:34	9:40	9:48	O
H	10:20	10:27	10:34	10:40	10:47	O
J	11:20	11:27	11:34	11:40	11:47	O

ROUTE J

Weekday Westbound

Brooks & Johnson // Westfield & Mineral Point Rd.

From Route	Brooks & Johnson	University Bay & University	Speedway & Glenway	Whitney Way & Tokay	Westfield & Mineral Point	Becomes Route
	5	4	3	2	1	
GA	-	4:55	5:01	5:08	5:18	J
O	5:40	5:45	5:51	5:58	6:08	H
GA	6:11	6:16	6:22	6:30	6:41	H
O	6:40	6:45	6:52	7:00	7:11	H
O	7:10	7:15	7:22	7:30	7:41	H
O	7:40	7:45	7:52	8:00	8:11	H
O	8:05	8:10	8:17	8:25	8:36	H
O	8:35	8:40	8:47	8:55	9:06	H
O	9:05	9:10	9:17	9:25	9:36	H
O	9:35	9:40	9:47	9:55	10:05	H
O	10:05	10:10	10:17	10:25	10:35	H
O	10:35	10:40	10:47	10:55	11:05	H
O	11:05	11:10	11:17	11:25	11:35	H
O	11:35	11:40	11:47	11:55	12:05	H
O	12:05	12:11	12:18	12:26	12:37	H
O	12:35	12:41	12:48	12:56	1:07	H
O	1:05	1:11	1:18	1:26	1:37	H
O	1:35	1:41	1:48	1:56	2:07	H
O	2:05	2:11	2:18	2:26	2:37	H
O	2:35	2:41	2:50	2:58	3:09	H
O	3:05	3:11	3:20	3:28	3:39	H
O	3:35	3:41	3:51	4:01	4:13	H
O	4:05	4:11	4:21	4:31	4:43	H
O	4:35	4:41	4:51	5:01	5:13	H
O	5:05	5:11	5:20	5:29	5:41	H
O	5:35	5:41	5:50	5:59	6:11	H
O	6:05	6:10	6:18	6:27	6:38	GA
O	6:40	6:45	6:53	7:02	7:13	H
O	7:40	7:45	7:52	8:00	8:11	H
O	8:40	8:45	8:52	9:00	9:10	J
O	9:40	9:45	9:52	10:00	10:10	H
O	10:40	10:45	10:52	10:59	11:09	J
O	11:40	11:45	11:52	11:59	12:09	GA

ROUTE J

Weekend Eastbound

Westfield & Mineral Point Rd. // Brooks & Johnson

From Route	Westfield & Mineral Point	Whitney Way & Odana	Speedway & Mineral Point	University Bay & University	Brooks & Johnson	Becomes Route
	1	2	3	4	5	
GA	5:20	5:27	5:33	5:40	5:47	O
H	6:20	6:27	6:33	6:40	6:47	O
H	7:20	7:27	7:33	7:40	7:47	O
H	Runs Every 60 Minutes Between 5:20am & 10:20pm					O
H	9:20	9:27	9:34	9:41	9:48	O
H	10:20	10:27	10:34	10:41	10:48	GA
H	11:20	11:27	11:34	11:41	11:48	GA

Dark shaded trip operates on Saturday night ONLY

ROUTE J

Weekend Westbound

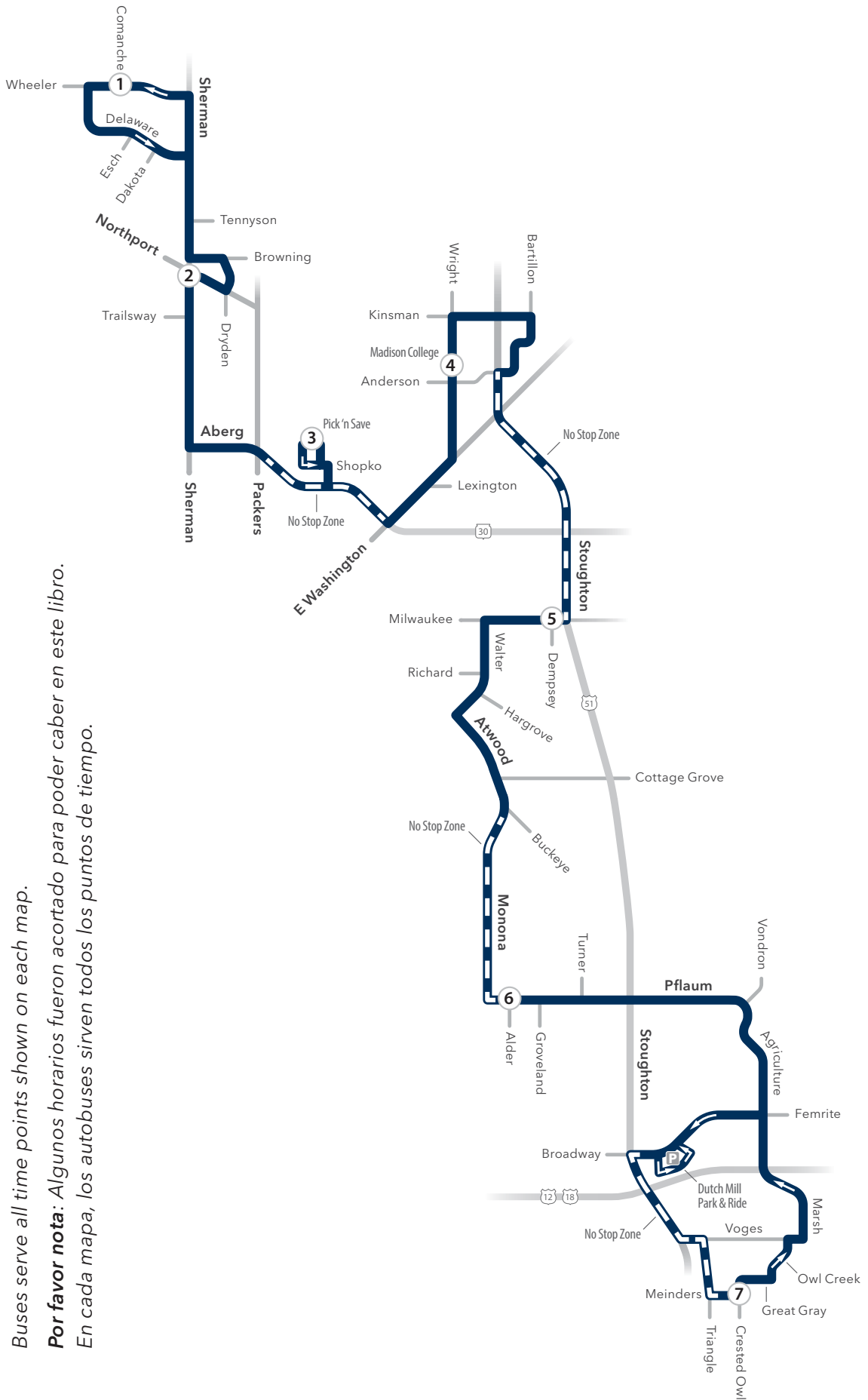
Brooks & Johnson // Westfield & Mineral Point Rd.

From Route	Brooks & Johnson	University Bay & University	Speedway & Glenway	Whitney Way & Tokay	Westfield & Mineral Point	Becomes Route
	5	4	3	2	1	
O	5:40	5:44	5:50	5:58	6:08	H
O	6:40	6:44	6:50	6:58	7:08	H
O	Runs Every 60 Minutes Between 5:40am & 10:40pm					H
O	9:40	9:45	9:51	9:59	10:09	H
O	10:40	10:45	10:51	10:59	11:09	GA

ROUTE L

Please note: Some schedules have been shortened to fit into this booklet.
Buses serve all time points shown on each map.

Por favor nota: Algunos horarios fueron acortado para poder caber en este libro.
En cada mapa, los autobuses sirven todos los puntos de tiempo.



ROUTE L

Weekday Northbound

Femrite & Agriculture // Sherman & Delaware

Meinders & Crested Owl	Pflaum & Alder	Arrive Milwaukee & Dempsey	Depart Milwaukee & Dempsey	Wright & Madison College	Shopko Dr. & Pick N' Save	Northport & Sherman	Wheeler & Comanche Way
7	6	5	5	4	3	2	1
-	-	-	-	-	-	5:29	5:37
5:37	5:51	6:02	6:20	6:30	6:36	6:44	6:52
6:52	7:06	7:17	7:35	7:45	7:51	7:59	8:07
8:07	8:21	8:32	8:50	9:00	9:06	9:14	9:22
9:22	9:36	9:47	10:05	10:15	10:21	10:29	10:37
10:37	10:51	11:02	11:20	11:30	11:36	11:44	11:52
11:52	12:06	12:17	12:35	12:45	12:51	12:59	1:07
1:07	1:21	1:32	1:50	2:00	2:06	2:14	2:22
2:22	2:36	2:47	3:05	3:15	3:21	3:29	3:37
3:37	3:51	4:02	4:20	4:30	4:36	4:44	4:52
4:52	5:06	5:17	5:35	5:45	5:51	5:59	6:07
6:07	6:21	6:32	6:50	7:00	7:06	7:14	7:22
7:22	7:36	7:47	8:05	8:15	8:21	8:29	8:37
8:37	8:51	9:02	9:20	9:30	9:36	9:44	9:52
9:52	10:06	10:17	10:17	10:27	-	-	-

ROUTE L

Weekday Southbound

Sherman & Delaware // Femrite & Agriculture

Wheeler & Comanche Way	Sherman & Northport	Shopko Dr. & Pick N' Save	Wright & Madison College	Arrive Milwaukee & Dempsey	Depart Milwaukee & Dempsey	Pflaum & Alder	Meinders & Crested Owl	Becomes Route
1	2	3	4	5	5	6	7	
5:37	5:45	5:53	6:01	6:11	6:26	6:37	6:52	L
6:52	7:00	7:08	7:16	7:26	7:41	7:52	8:07	L
8:07	8:15	8:23	8:31	8:41	8:56	9:07	9:22	L
9:22	9:30	9:38	9:46	9:56	10:11	10:22	10:37	L
10:37	10:45	10:53	11:01	11:11	11:26	11:37	11:52	L
11:52	12:00	12:08	12:16	12:26	12:41	12:52	1:07	L
1:07	1:15	1:23	1:31	1:41	1:56	2:07	2:22	L
2:22	2:30	2:38	2:46	2:56	3:11	3:22	3:37	L
3:37	3:45	3:53	4:01	4:11	4:26	4:37	4:52	L
4:52	5:00	5:08	5:16	5:26	5:41	5:52	6:07	L
6:07	6:15	6:23	6:31	6:41	6:56	7:07	7:22	L
7:22	7:30	7:38	7:46	7:56	8:11	8:22	8:37	L
8:37	8:45	8:53	9:01	9:11	9:26	9:37	9:52	L
9:52	10:00	-	-	-	-	-	-	GA

ROUTE L

Weekend Northbound

Femrite & Agriculture // Sherman & Delaware

Meinders & Crested Owl	Pflaum & Alder	Arrive Milwaukee & Dempsey	Depart Milwaukee & Dempsey	Wright & Madison College	Shopko Dr. & Pick N' Save	Northport & Sherman	Wheeler & Comanche Way
7	6	5	5	4	3	2	1
-	-	-	-	-	-	6:44	6:52
6:52	7:06	7:17	7:35	7:45	7:51	7:59	8:07
8:07	8:21	8:32	8:50	9:00	9:06	9:14	9:22
9:22	9:36	9:47	10:05	10:15	10:21	10:29	10:37
10:37	10:51	11:02	11:20	11:30	11:36	11:44	11:52
11:52	12:06	12:17	12:35	12:45	12:51	12:59	1:07
1:07	1:21	1:32	1:50	2:00	2:06	2:14	2:22
2:22	2:36	2:47	3:05	3:15	3:21	3:29	3:37
3:37	3:51	4:02	4:20	4:30	4:36	4:44	4:52
4:52	5:06	5:17	5:35	5:45	5:51	5:59	6:07
6:07	6:21	6:32	6:50	7:00	7:06	7:14	7:22
7:22	7:36	7:47	8:05	8:15	8:21	8:29	8:37
8:37	8:51	9:02	9:20	9:30	9:36	9:44	9:52
9:52	10:06	10:17	10:17	10:27	-	-	-

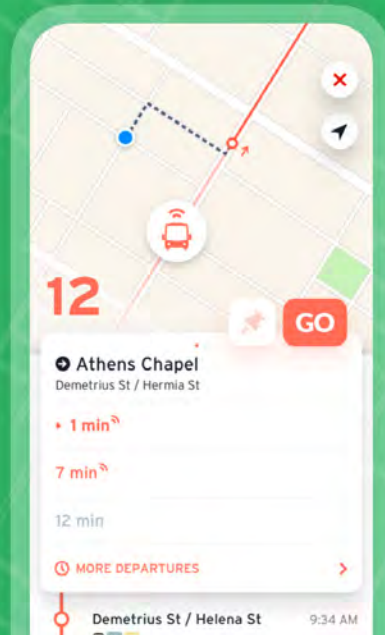
ROUTE L

Weekend Southbound

Sherman & Delaware // Femrite & Agriculture

Wheeler & Comanche Way	Sherman & Northport	Shopko Dr. & Pick N' Save	Wright & Madison College	Arrive Milwaukee & Dempsey	Depart Milwaukee & Dempsey	Pflaum & Alder	Meinders & Crested Owl	Becomes Route
1	2	3	4	5	5	6	7	
-	-	-	-	-	-	6:37	6:52	L
6:52	7:00	7:08	7:16	7:26	7:41	7:52	8:07	L
8:07	8:15	8:23	8:31	8:41	8:56	9:07	9:22	L
9:22	9:30	9:38	9:46	9:56	10:11	10:22	10:37	L
10:37	10:45	10:53	11:01	11:11	11:26	11:37	11:52	L
11:52	12:00	12:08	12:16	12:26	12:41	12:52	1:07	L
1:07	1:15	1:23	1:31	1:41	1:56	2:07	2:22	L
2:22	2:30	2:38	2:46	2:56	3:11	3:22	3:37	L
3:37	3:45	3:53	4:01	4:11	4:26	4:37	4:52	L
4:52	5:00	5:08	5:16	5:26	5:41	5:52	6:07	L
6:07	6:15	6:23	6:31	6:41	6:56	7:07	7:22	L
7:22	7:30	7:38	7:46	7:56	8:11	8:22	8:37	L
8:37	8:45	8:53	9:01	9:11	9:26	9:37	9:52	L
9:52	10:00	-	-	-	-	-	-	GA

See exactly
where your
ride is.



Follow Your Ride, In Real Time!

Transit app. Real-time travel data. Real easy.

The #1 recommended travel app for Metro Transit customers!

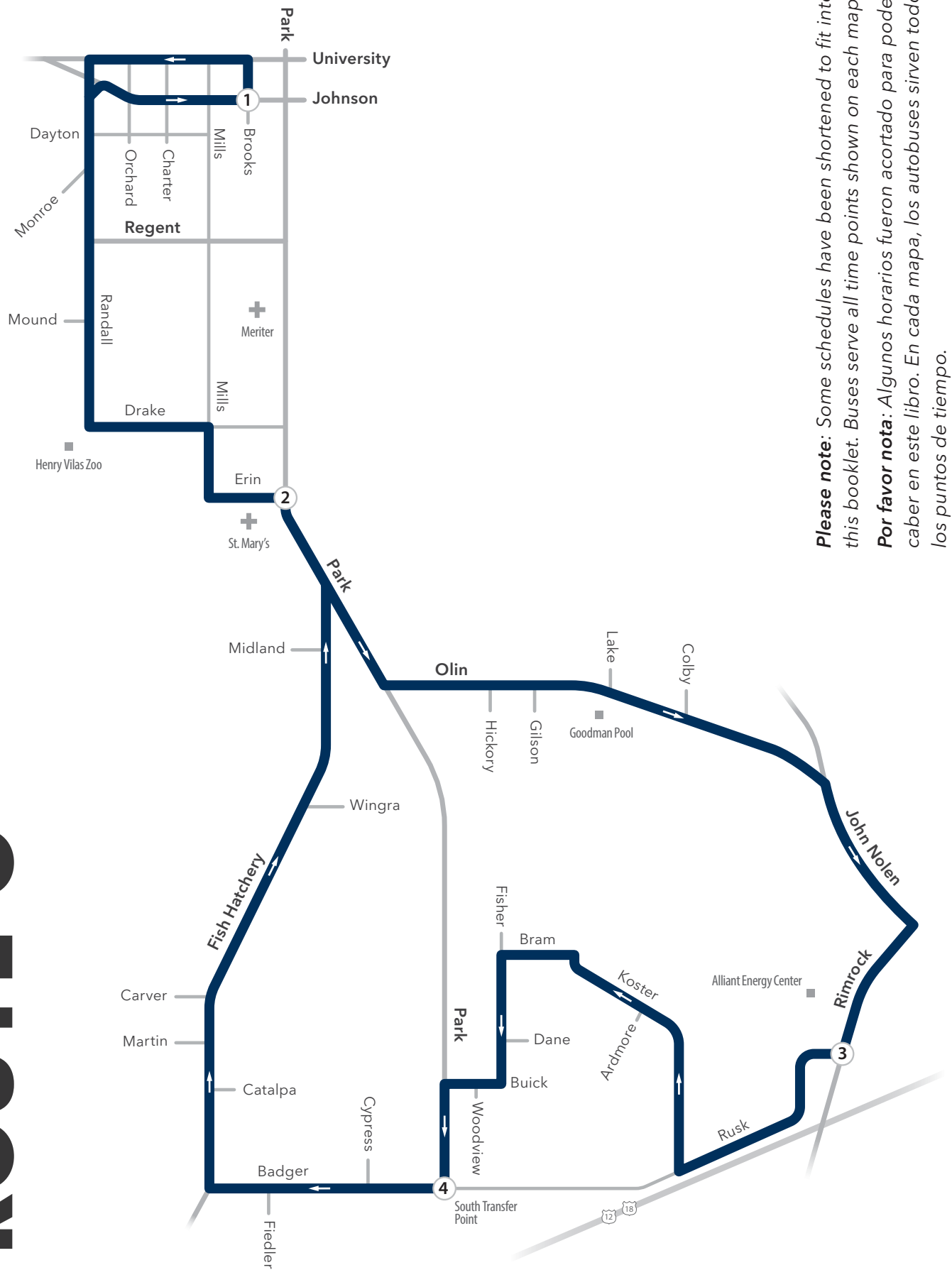


transit

Paid account not necessary to use.

Download today in the App Store or get it on Google Play.

ROUTE O



Please note: Some schedules have been shortened to fit into this booklet. Buses serve all time points shown on each map.

Por favor nota: Algunos horarios fueron acortado para poder caber en este libro. En cada mapa, los autobuses sirven todos los puntos de tiempo.

ROUTE O

Weekday Northbound

South Transfer Point // Brooks

From Route	South Transfer Point	Erin & Park	Brooks & Johnson	To Route
	4	2	1	
O	5:22	5:28	5:38	J
O	6:22	6:28	6:38	J
GA	-	6:58	7:08	J
O	7:22	7:28	7:38	J
O	-	7:45	7:55	J
O	-	8:15	8:25	J
O	8:24	8:30	8:40	O
O	-	8:45	8:55	J
O	-	9:15	9:25	J
O	9:24	9:30	9:40	O
O	-	9:45	9:55	J
O	-	10:15	10:25	J
O	10:24	10:30	10:40	O
O	-	10:45	10:55	J
O	-	11:15	11:25	J
O	11:24	11:30	11:40	O
O	-	11:45	11:55	J
O	-	12:15	12:25	J
O	12:24	12:30	12:40	O
O	-	12:45	12:55	J
O	-	1:15	1:25	J
O	1:24	1:30	1:40	O
O	-	1:45	1:55	J
O	-	2:15	2:25	J
O	2:24	2:30	2:40	O
O	-	2:45	2:55	J
O	-	3:15	3:25	J
O	3:24	3:30	3:40	O
O	-	3:45	3:55	J
O	-	4:15	4:25	J
O	4:24	4:30	4:40	O
O	-	4:45	4:55	J
O	-	5:15	5:25	J
O	5:24	5:30	5:40	O
O	-	5:45	5:55	J
O	6:22	6:28	6:38	J
O	7:22	7:28	7:38	J
O	8:22	8:28	8:38	J
O	9:22	9:28	9:38	J
O	10:22	10:28	10:38	J
O	11:22	11:28	11:38	J

ROUTE O

Weekday Southbound

Brooks // South Transfer Point

From Route	Brooks & Johnson	Park & Erin	Rusk & Rimrock	South Transfer Point	To Route
	1	2	3	4	
GA	4:57	5:05	5:11	5:19	O
J	5:52	6:00	6:06	6:14	O
J	6:52	7:00	7:06	7:14	O
J	7:35	7:45	-	-	O
GA	7:50	8:00	8:06	8:14	O
J	8:05	8:15	-	-	O
J	8:35	8:45	-	-	O
O	8:50	9:00	9:06	9:14	O
J	9:05	9:15	-	-	O
J	9:35	9:45	-	-	O
O	9:50	10:00	10:06	10:14	O
J	10:05	10:15	-	-	O
J	10:35	10:45	-	-	O
O	10:50	11:00	11:06	11:14	O
J	11:05	11:15	-	-	O
J	11:35	11:45	-	-	O
O	11:50	12:00	12:06	12:14	O
J	12:05	12:15	-	-	O
J	12:35	12:45	-	-	O
O	12:50	1:00	1:06	1:14	O
J	1:05	1:15	-	-	O
J	1:35	1:45	-	-	O
O	1:50	2:00	2:06	2:14	O
J	2:05	2:15	-	-	O
J	2:35	2:45	-	-	O
O	2:50	3:00	3:06	3:14	O
J	3:05	3:15	-	-	O
J	3:35	3:45	-	-	O
O	3:50	4:00	4:06	4:14	O
J	4:05	4:15	-	-	O
J	4:35	4:45	-	-	O
O	4:50	5:00	5:06	5:14	O
J	5:05	5:15	-	-	O
J	5:35	5:45	-	-	O
O	5:50	6:00	6:06	6:14	O
J	6:05	6:13	-	-	GA
J	6:52	7:00	7:06	7:14	O
J	7:52	8:00	8:06	8:14	O
J	8:52	9:00	9:06	9:14	O
J	9:52	10:00	10:06	10:14	O
J	10:52	11:00	11:06	11:14	O
J	11:50	11:58	12:04	12:12	GA

ROUTE O

Weekend Northbound

South Transfer Point // Brooks

From Route	South Transfer Point ④	Park & Erin ②	Brooks & Johnson ①	To Route
GA	-	5:28	5:38	J
O	6:22	6:28	6:38	J
O	7:22	7:28	7:38	J
O	8:22	8:28	8:38	J
O	9:22	9:28	9:38	J
O	10:22	10:28	10:38	J
O	11:22	11:28	11:38	J
O	12:22	12:28	12:38	J
O	1:22	1:28	1:38	J
O	2:22	2:28	2:38	J
O	3:22	3:28	3:38	J
O	4:22	4:28	4:38	J
O	5:22	5:28	5:38	J
O	6:22	6:28	6:38	J
O	7:22	7:28	7:38	J
O	8:22	8:28	8:38	J
O	9:22	9:28	9:38	J
O	10:22	10:28	10:38	J

ROUTE O

Weekend Southbound

Brooks // South Transfer Point

From Route	Brooks & Johnson ①	Park & Erin ②	Rusk & Rimrock ③	South Transfer Point ④	To Route
J	5:52	6:00	6:06	6:14	O
J	6:52	7:00	7:06	7:14	O
J	7:52	8:00	8:06	8:14	O
J	8:52	9:00	9:06	9:14	O
J	9:52	10:00	10:06	10:14	O
J	10:52	11:00	11:06	11:14	O
J	11:52	12:00	12:06	12:14	O
J	12:52	1:00	1:06	1:14	O
J	1:52	2:00	2:06	2:14	O
J	2:52	3:00	3:06	3:14	O
J	3:52	4:00	4:06	4:14	O
J	4:52	5:00	5:06	5:14	O
J	5:52	6:00	6:06	6:14	O
J	6:52	7:00	7:06	7:14	O
J	7:52	8:00	8:06	8:14	O
J	8:52	9:00	9:06	9:14	O
J	9:52	10:00	10:06	10:14	O

ROUTE P

Weekday Loop

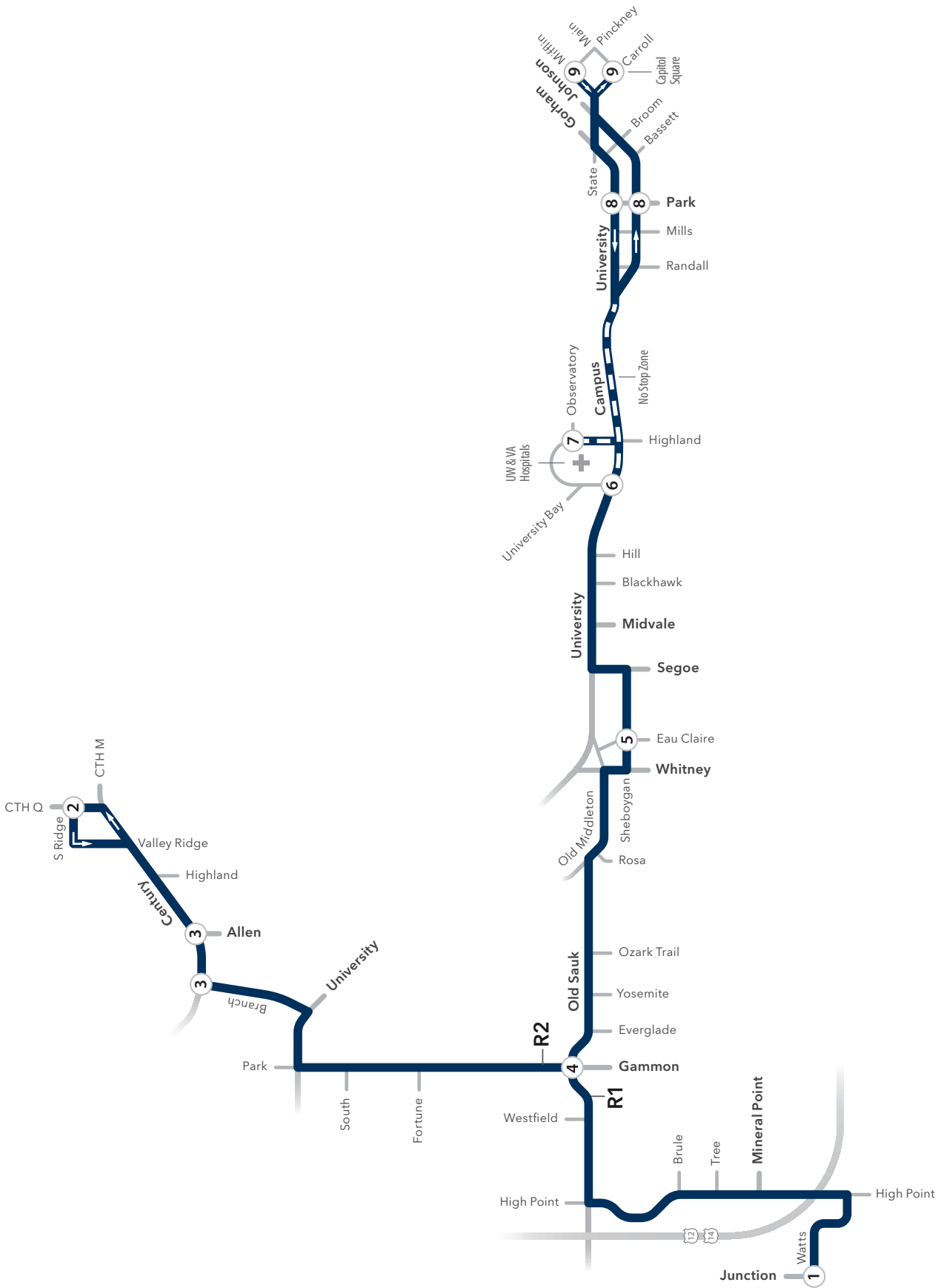
From Route	Independence & East Washington	Hayes & Portage	Anniversary & Hayes	Independence & East Washington	Becomes Route
	①	②	③	①	
GA	5:15	5:19	5:21	5:26	G
GA	5:45	5:49	5:51	5:56	G
G	6:08	6:12	6:14	6:19	G
G	Runs Every 30 Minutes Between 6:08am & 11:38pm				G
G	11:38	11:42	11:44	11:49	GA

ROUTE P

Weekend Loop

From Route	Independence & East Washington	Hayes & Portage	Anniversary & Hayes	Independence & East Washington	Becomes Route
	①	②	③	①	
GA	5:38	5:42	5:44	5:49	G
G	Runs Every 30 Minutes Between 5:38am & 10:38pm				G
G	10:38	10:42	10:44	10:49	G
G	11:03	11:07	11:09	11:14	GA

ROUTE R



ROUTE R

Weekday Eastbound

Junction or South Ridge // Capitol Square

From Route	Route Branch	Junction & Watts	South Ridge & Hwy Q	Century & Allen	Old Sauk & Gammon	Sheboygan & Eau Claire	University & University Bay	Highland & Observatory	Johnson & Park	Main & Carroll	Becomes Route
		1	2	3	4	5	6	7	8	9	
GA	R2	-	5:09	5:13	5:20	5:27	5:35	-	5:42	5:50	F
GA	R1	5:37	-	-	5:45	5:52	6:00	-	6:07	6:15	F
GA	R2	-	6:03	6:07	6:14	6:21	6:30	-	6:37	6:45	F
R	R1	6:35	-	-	6:43	6:51	7:00	-	7:07	7:15	F
R	R2	-	6:57	7:01	7:10	7:19	7:31	-	7:38	7:48	F
R	R1	7:32	-	-	7:40	7:49	8:01	-	8:08	8:18	F
R	R2	-	7:55	8:00	8:10	8:19	8:31	-	8:38	8:48	F
R	R	-	-	-	-	8:46	8:58	-	9:05	9:15	-
R	R1	8:33	-	-	8:41	8:49	9:01	-	9:08	9:18	F
R	R	-	-	-	-	9:19	9:28	-	9:35	9:44	-
R	R2	-	9:00	9:04	9:14	9:22	9:31	-	9:38	9:47	F
R	R	-	-	-	-	9:49	9:58	-	10:05	10:14	-
R	R1	9:37	-	-	9:45	9:52	10:01	-	10:08	10:17	F
R	R2	-	10:05	10:09	10:16	10:23	10:31	-	10:38	10:47	F
R	R1	10:38	-	-	10:46	10:53	11:01	-	11:08	11:17	F
R	R2	-	11:05	11:09	11:16	11:23	11:31	-	11:38	11:47	F
R	R1	11:38	-	-	11:46	11:53	12:01	-	12:08	12:17	F
R	R2	-	12:05	12:09	12:16	12:23	12:31	-	12:38	12:47	F
R	R1	12:38	-	-	12:46	12:53	1:01	-	1:08	1:17	F
R	R2	-	1:05	1:09	1:16	1:23	1:31	-	1:38	1:47	F
R	R1	1:38	-	-	1:46	1:53	2:01	-	2:08	2:17	F
R	R2	-	2:03	2:07	2:14	2:21	2:30	-	2:38	2:48	E
R	R1	2:36	-	-	2:44	2:51	3:00	-	3:08	3:18	E
R	R2	-	3:02	3:06	3:14	3:21	3:30	-	3:38	3:49	E
R	R1	3:36	-	-	3:44	3:51	4:00	-	4:08	4:19	E
R	R2	-	4:01	4:05	4:14	4:21	4:30	-	4:38	4:49	E
R	R1	4:37	-	-	4:45	4:52	5:01	-	5:09	5:19	E
R	R2	-	5:02	5:06	5:15	5:22	5:31	-	5:39	5:49	E
R	R1	5:40	-	-	5:48	5:55	6:03	-	6:10	6:19	E
R	R2	-	6:07	6:11	6:18	6:25	6:33	-	6:40	6:49	GA
R	R1	6:40	-	-	6:48	6:55	7:03	-	7:10	7:19	F
R	R2	-	7:07	7:11	7:18	7:25	7:33	-	7:40	7:49	GA
R	R1	7:41	-	-	7:49	7:56	8:02	8:05	-	-	C
R	R2	-	8:08	8:12	8:19	8:26	8:32	8:35	-	-	C
R	R1	8:41	-	-	8:49	8:56	9:02	9:05	-	-	C
R	R2	-	9:08	9:12	9:19	9:26	9:32	9:35	-	-	C
R	R1	9:41	-	-	9:49	9:56	10:02	10:05	-	-	C
R	R2	-	10:08	10:12	10:19	10:26	10:32	10:35	-	-	C
R	R1	10:41	-	-	10:49	10:56	11:02	11:05	-	-	C
R	R2	-	11:08	11:12	11:19	11:26	11:32	11:35	-	-	C
R	R1	11:41	-	-	11:49	11:56	12:02	12:05	-	-	C

ROUTE R

Weekday Westbound

Capitol Square // Junction or South Ridge

From Route	Route Branch	Mifflin & Pinckney	University & Park	Highland & Observatory	University & University Bay	Sheboygan & Eau Claire	Old Sauk & Gammon	Century & Branch	South Ridge & Hwy Q	Watts & Junction	Becomes Route
		9	8	7	6	5	4	3	2	1	
GA	R1	5:41	5:47	-	5:52	5:58	6:04	-	-	6:15	R
GA	R2	6:11	6:17	-	6:22	6:28	6:34	6:41	6:47	-	R
F	R1	6:39	6:47	-	6:54	7:01	7:07	-	-	7:18	R
F	R2	7:09	7:17	-	7:24	7:31	7:37	7:44	7:50	-	R
F	R1	7:42	7:50	-	7:57	8:04	8:10	-	-	8:21	R
F	R2	8:12	8:20	-	8:27	8:34	8:40	8:47	8:53	-	R
F	R1	8:42	8:50	-	8:57	9:04	9:10	-	-	9:21	R
F	R2	9:12	9:20	-	9:27	9:34	9:40	9:47	9:53	-	R
F	R1	9:42	9:50	-	9:56	10:03	10:09	-	-	10:20	R
F	R2	10:12	10:20	-	10:26	10:33	10:39	10:46	10:52	-	R
F	R1	10:42	10:50	-	10:56	11:03	11:09	-	-	11:20	R
F	R2	11:12	11:20	-	11:26	11:33	11:39	11:46	11:52	-	R
F	R1	11:42	11:50	-	11:56	12:03	12:09	-	-	12:20	R
F	R2	12:12	12:20	-	12:26	12:33	12:39	12:46	12:52	-	R
F	R1	12:42	12:50	-	12:56	1:03	1:09	-	-	1:20	R
F	R2	1:12	1:20	-	1:26	1:33	1:39	1:46	1:52	-	R
F	R1	1:42	1:50	-	1:56	2:03	2:09	-	-	2:20	R
F	R2	2:12	2:20	-	2:26	2:33	2:40	2:48	2:54	-	R
E	R1	2:41	2:50	-	2:57	3:05	3:12	-	-	3:24	R
E	R2	3:11	3:20	-	3:27	3:35	3:42	3:50	3:56	-	R
E	R1	3:41	3:50	-	3:57	4:05	4:12	-	-	4:24	R
GA	R2	4:11	4:20	-	4:28	4:37	4:44	4:52	4:58	-	R
E	R1	4:43	4:52	-	5:00	5:09	5:16	-	-	5:28	R
E	R2	5:13	5:22	-	5:29	5:38	5:45	5:53	5:59	-	R
E	R1	5:43	5:52	-	5:59	6:08	6:14	-	-	6:26	R
E	R2	6:14	6:22	-	6:28	6:35	6:41	6:48	6:54	-	R
E	R1	6:44	6:52	-	6:58	7:05	7:11	-	-	7:23	R
F	R2	7:14	7:22	-	7:28	7:35	7:41	7:48	7:54	-	R
C	R1	-	-	7:55	7:57	8:03	8:09	-	-	8:20	R
C	R2	-	-	8:25	8:27	8:33	8:39	8:46	8:51	-	R
C	R1	-	-	8:55	8:57	9:03	9:09	-	-	9:20	R
C	R2	-	-	9:25	9:27	9:33	9:39	9:46	9:51	-	R
C	R1	-	-	9:55	9:57	10:03	10:09	-	-	10:20	R
C	R2	-	-	10:25	10:27	10:33	10:39	10:46	10:51	-	R
C	R1	-	-	10:55	10:57	11:03	11:09	-	-	11:20	R
C	R2	-	-	11:25	11:27	11:33	11:39	11:46	11:51	-	GA
C	R1	-	-	11:55	11:57	12:03	12:09	-	-	12:20	GA

ROUTE R

Weekend Eastbound

Junction or South Ridge // Highland & Observatory

From Route	Route Branch	Junction & Watts	South Ridge & Hwy Q	Century & Allen	Old Sauk & Gammon	Sheboygan & Eau Claire	University & University Bay	Highland & Observatory	Becomes Route
		1	2	3	4	5	6	7	
GA	R2	-	6:09	6:13	6:20	6:26	6:32	6:35	C
GA	R1	6:42	-	-	6:50	6:56	7:02	7:05	C
R	R2	-	7:09	7:13	7:20	7:26	7:32	7:35	C
R	R1	7:42	-	-	7:50	7:56	8:02	8:05	C
R	R2	-	8:09	8:13	8:20	8:26	8:32	8:35	C
R	R1	8:42	-	-	8:50	8:56	9:02	9:05	C
R	R2	-	9:09	9:13	9:20	9:26	9:32	9:35	C
R	R1	9:42	-	-	9:50	9:56	10:02	10:05	C
R	R2	-	10:09	10:13	10:20	10:26	10:32	10:35	C
R	R1	10:42	-	-	10:50	10:56	11:02	11:05	C
R	R2	-	11:09	11:13	11:20	11:26	11:32	11:35	C
R	R1	11:42	-	-	11:50	11:56	12:02	12:05	C
R	R2	-	12:09	12:13	12:20	12:26	12:32	12:35	C
R	R1	12:42	-	-	12:50	12:56	1:02	1:05	C
R	R2	-	1:09	1:13	1:20	1:26	1:32	1:35	C
R	R1	1:42	-	-	1:50	1:56	2:02	2:05	C
R	R2	-	2:09	2:13	2:20	2:26	2:32	2:35	C
R	R1	2:42	-	-	2:50	2:56	3:02	3:05	C
R	R2	-	3:09	3:13	3:20	3:26	3:32	3:35	C
R	R1	3:42	-	-	3:50	3:56	4:02	4:05	C
R	R2	-	4:09	4:13	4:20	4:26	4:32	4:35	C
R	R1	4:42	-	-	4:50	4:56	5:02	5:05	C
R	R2	-	5:09	5:13	5:20	5:26	5:32	5:35	C
R	R1	5:42	-	-	5:50	5:56	6:02	6:05	C
R	R2	-	6:09	6:13	6:20	6:26	6:32	6:35	C
R	R1	6:42	-	-	6:50	6:56	7:02	7:05	C
R	R2	-	7:09	7:13	7:20	7:26	7:32	7:35	C
R	R1	7:42	-	-	7:50	7:56	8:02	8:05	C
R	R2	-	8:09	8:13	8:20	8:26	8:32	8:35	C
R	R1	8:42	-	-	8:50	8:56	9:02	9:05	C
R	R2	-	9:09	9:13	9:20	9:26	9:32	9:35	C
R	R1	9:42	-	-	9:50	9:56	10:02	10:05	C
R	R2	-	10:09	10:13	10:20	10:26	10:32	10:35	C

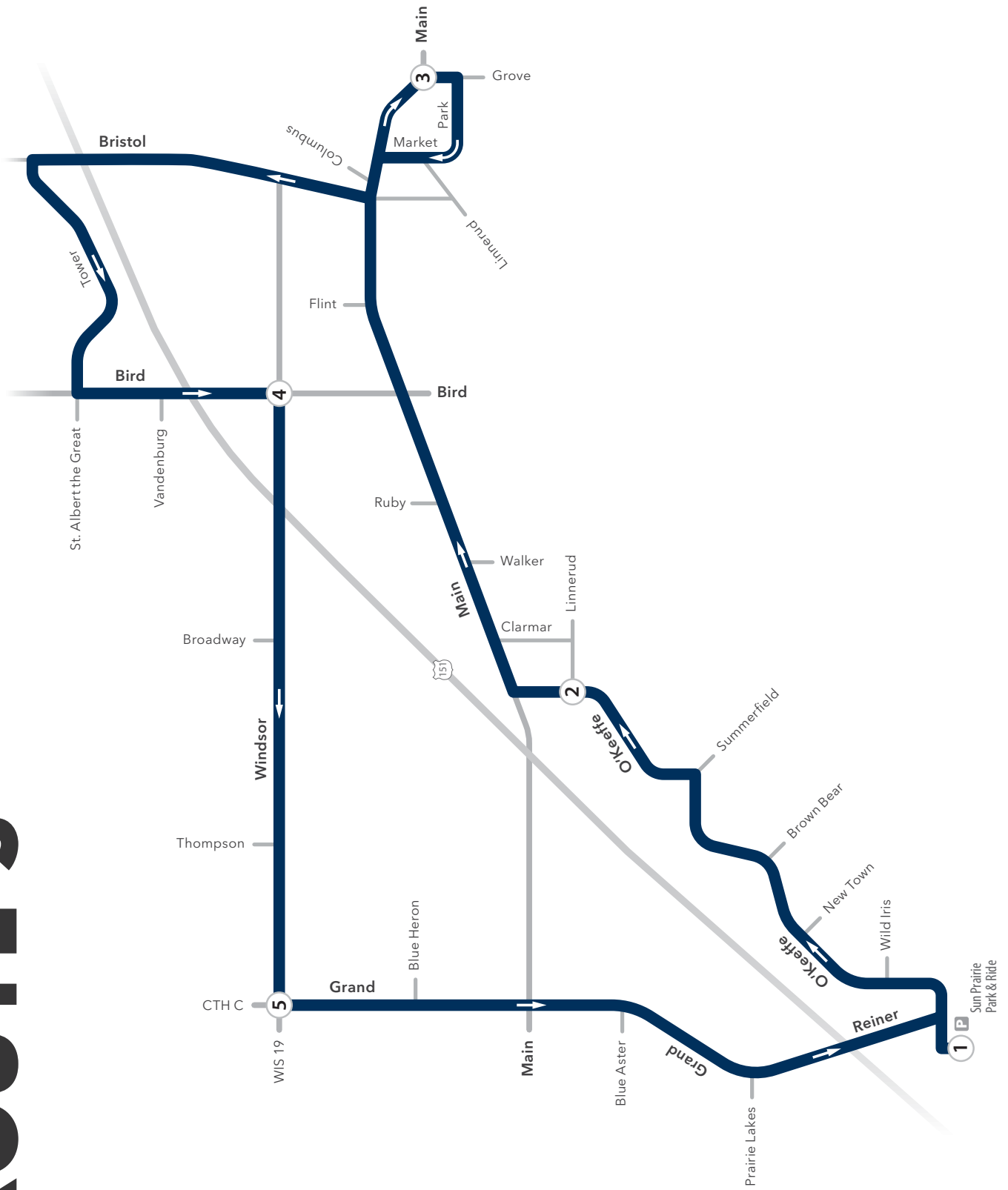
ROUTE R

Weekend Westbound

Highland & Observatory // Junction or South Ridge

From Route	Route Branch	Highland & Observatory	University & University Bay	Sheboygan & Eau Claire	Old Sauk & Gammon	Century & Branch	South Ridge & Hwy Q	Watts & Junction	Becomes Route
		7	6	5	4	3	2	1	
C	R2	6:25	6:27	6:33	6:39	6:46	6:51	-	R
C	R1	6:55	6:57	7:03	7:09	-	-	7:19	R
C	R2	7:25	7:27	7:33	7:39	7:46	7:51	-	R
C	R1	7:55	7:57	8:03	8:09	-	-	8:19	R
C	R2	8:25	8:27	8:33	8:39	8:46	8:51	-	R
C	R1	8:55	8:57	9:03	9:09	-	-	9:20	R
C	R2	9:25	9:27	9:33	9:39	9:46	9:51	-	R
C	R1	9:55	9:57	10:03	10:09	-	-	10:20	R
C	R2	10:25	10:27	10:33	10:39	10:46	10:51	-	R
C	R1	10:55	10:57	11:03	11:09	-	-	11:20	R
C	R2	11:25	11:27	11:33	11:39	11:46	11:51	-	R
C	R1	11:55	11:57	12:03	12:09	-	-	12:20	R
C	R2	12:25	12:27	12:33	12:39	12:46	12:51	-	R
C	R1	12:55	12:57	1:03	1:09	-	-	1:20	R
C	R2	1:25	1:27	1:33	1:39	1:46	1:51	-	R
C	R1	1:55	1:57	2:03	2:09	-	-	2:20	R
C	R2	2:25	2:27	2:33	2:39	2:46	2:51	-	R
C	R1	2:55	2:57	3:03	3:09	-	-	3:20	R
C	R2	3:25	3:27	3:33	3:39	3:46	3:51	-	R
C	R1	3:55	3:57	4:03	4:09	-	-	4:20	R
C	R2	4:25	4:27	4:33	4:39	4:46	4:51	-	R
C	R1	4:55	4:57	5:03	5:09	-	-	5:19	R
C	R2	5:25	5:27	5:33	5:39	5:46	5:51	-	R
C	R1	5:55	5:57	6:03	6:09	-	-	6:19	R
C	R2	6:25	6:27	6:33	6:39	6:46	6:51	-	R
C	R1	6:55	6:57	7:03	7:09	-	-	7:19	R
C	R2	7:25	7:27	7:33	7:39	7:46	7:51	-	R
C	R1	7:55	7:57	8:03	8:09	-	-	8:19	R
C	R2	8:25	8:27	8:33	8:39	8:46	8:51	-	R
C	R1	8:55	8:57	9:03	9:09	-	-	9:19	R
C	R2	9:25	9:27	9:33	9:39	9:46	9:51	-	R
C	R1	9:55	9:57	10:03	10:09	-	-	10:19	GA
C	R2	10:25	10:27	10:33	10:39	10:46	10:51	-	GA

ROUTES



ROUTE S

Weekday Loop


From Route	Sun Prairie Park & Ride	O'Keefe & Linnerud	Grove & Main	Windsor & Bird	Grand & Windsor	Sun Prairie Park & Ride	Becomes Route
	①	②	③	④	⑤	①	
GA	-	-	-	5:35	5:42	5:50	A
A	6:05	6:11	6:19	6:28	6:35	6:43	S
S	7:08	7:14	7:22	7:31	7:38	7:46	S
S	8:10	8:16	8:24	8:33	8:40	8:48	S
S	9:10	9:16	9:24	9:33	9:40	9:48	S
S	10:10	10:16	10:24	10:33	10:40	10:48	S
S	11:10	11:16	11:24	11:33	11:40	11:48	S
S	12:10	12:16	12:24	12:33	12:40	12:48	S
S	1:25	1:31	1:39	1:48	1:55	2:03	S
S	2:25	2:31	2:39	2:48	2:55	3:03	S
S	3:25	3:31	3:39	3:48	3:55	4:03	S
S	4:25	4:31	4:39	4:48	4:55	5:03	S
S	5:25	5:31	5:39	5:48	5:55	6:03	S
S	6:25	6:31	6:39	6:48	6:55	7:03	S
S	7:25	7:31	7:39	7:48	7:55	8:03	GA

ROUTE S

Weekend Loop

From Route	Sun Prairie Park & Ride	O'Keefe & Linnerud	Grove & Main	Windsor & Bird	Grand & Windsor	Sun Prairie Park & Ride	Becomes Route
	①	②	③	④	⑤	①	
GA	-	-	-	6:13	6:20	6:28	A
A	6:20	6:26	6:34	6:43	6:50	6:58	A
A	Runs Every 60 Minutes Between 6:20am & 7:20pm						A
A	7:20	7:26	7:34	7:43	7:50	7:58	GA

ROUTE W

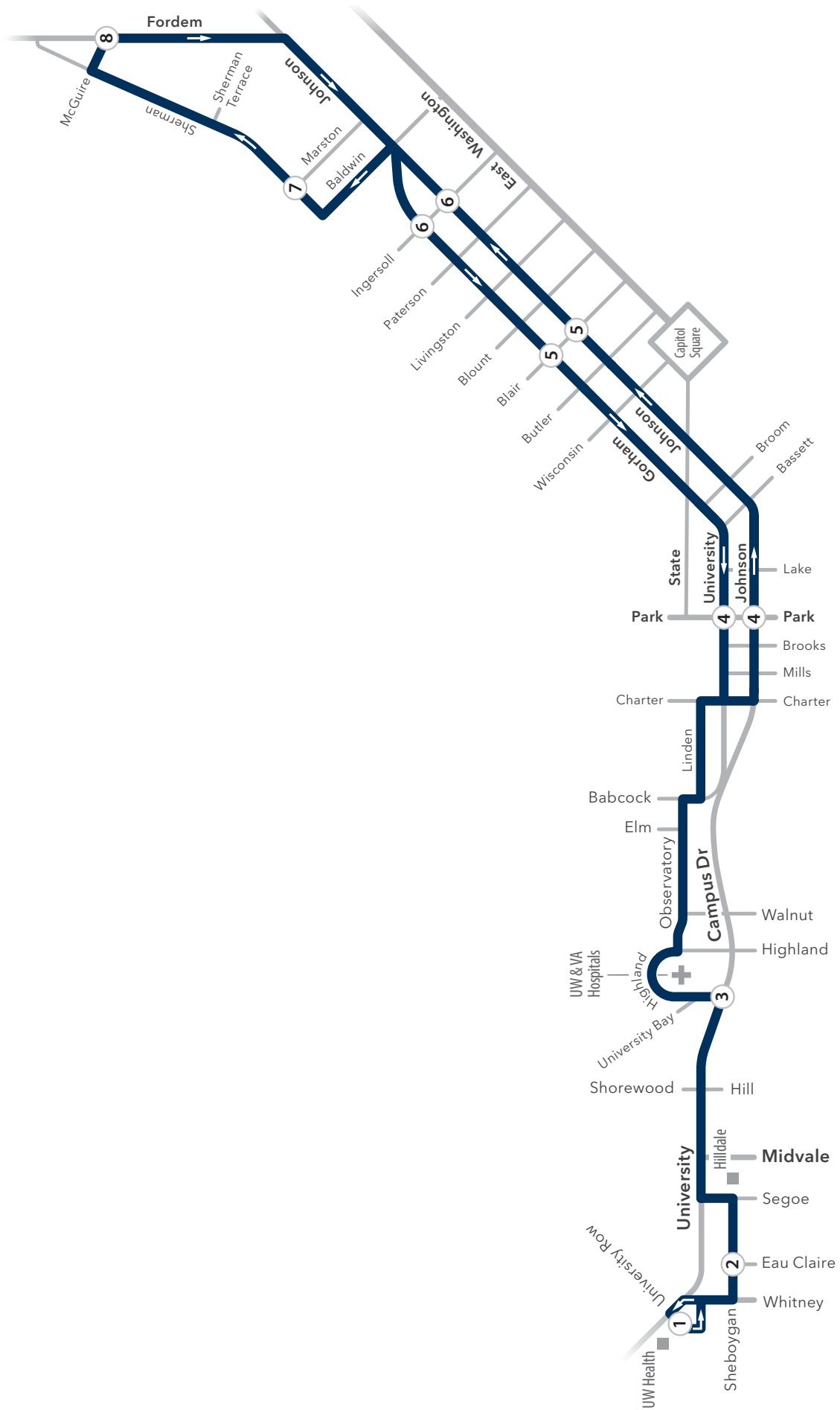


ROUTE W

Weekday Loop

From Route	Sun Prairie Park & Ride	Bird & Windsor	O'Keefe & Linnerud	Sun Prairie Park & Ride	Becomes Route
	①	②	③	①	
GA	6:20	6:29	6:35	6:44	A
A	Runs Every 30 Minutes Between 6:20am & 6:50pm				A
A	6:50	6:59	7:05	7:14	GA

ROUTE 28



ROUTE 28

Weekday Eastbound

University Row & UW Health // Sherman & Marston

From Route	University Row & UW Health	Sheboygan & Eau Claire	University Bay & University	Johnson & Park	Johnson & Blair	Johnson & Ingersoll	Sherman & Marston	Becomes Route
	1	2	3	4	5	6	7	
GA	6:31	6:34	6:42	6:56	7:01	7:04	7:06	28
28	6:59	7:02	7:12	7:26	7:31	7:34	7:36	28
28	7:29	7:32	7:42	7:56	8:01	8:04	8:06	28
28	7:57	8:00	8:11	8:26	8:31	8:34	8:36	28
28	8:27	8:30	8:41	8:56	9:01	9:04	9:06	28
28	8:57	9:00	9:11	9:26	9:31	9:34	9:36	28
28	9:31	9:34	9:42	9:56	10:01	10:04	10:06	28
28	10:01	10:04	10:12	10:26	10:31	10:34	10:36	28
28	10:31	10:34	10:42	10:56	11:01	11:04	11:06	28
28	11:01	11:04	11:12	11:26	11:32	11:35	11:37	28
28	11:31	11:34	11:42	11:56	12:02	12:05	12:07	28
28	12:01	12:04	12:12	12:26	12:32	12:35	12:37	28
28	12:31	12:34	12:42	12:56	1:02	1:05	1:07	28
28	1:01	1:04	1:12	1:26	1:32	1:35	1:37	28
28	1:31	1:34	1:42	1:56	2:02	2:05	2:07	28
28	2:01	2:04	2:12	2:26	2:32	2:36	2:39	28
28	2:30	2:33	2:41	2:56	3:03	3:07	3:10	28
28	3:00	3:03	3:11	3:26	3:33	3:37	3:40	28
28	3:30	3:33	3:41	3:56	4:03	4:07	4:10	28
GA	-	-	-	4:23	4:30	4:34	4:37	28
28	3:59	4:02	4:10	4:26	4:33	4:37	4:40	28
GA	-	-	4:37	4:53	5:00	5:04	5:07	28
28	4:29	4:32	4:40	4:56	5:03	5:07	5:10	28
28	-	-	5:08	5:23	5:30	5:34	5:37	28
28	5:00	5:03	5:11	5:26	5:33	5:37	5:40	28
28	-	-	5:38	5:53	6:00	6:03	6:05	28
28	5:30	5:33	5:41	5:56	6:03	6:06	6:08	28

Dark shaded trips are NOT operated on holidays or during times the UW is not in session

ROUTE 28

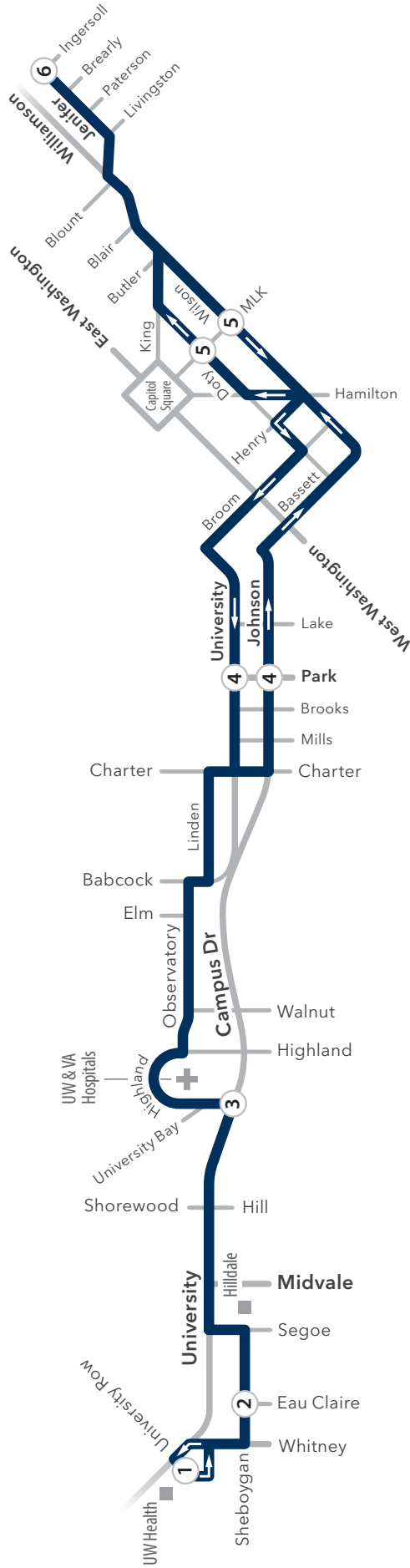
Weekday Westbound

Sherman & Marston // University Row & UW Health

From Route	Sherman & Marston	Fordem & McGuire	Gorham & Ingersoll	Gorham & Blair	University & Park	University Bay & University	Sheboygan & Eau Claire	University Row & UW Health	Becomes Route
	7	8	6	5	4	3	2	1	
GA	6:14	6:17	6:22	6:24	6:30	6:40	6:48	6:53	28
GA	6:43	6:46	6:51	6:53	7:00	7:12	7:20	7:25	28
28	7:11	7:14	7:19	7:23	7:30	7:42	7:50	7:55	28
28	7:41	7:44	7:49	7:53	8:00	8:11	8:19	8:24	28
GA	-	-	-	8:05	8:12	8:23	-	-	28
GA	-	-	-	8:20	8:27	8:38	-	-	28
28	8:11	8:14	8:19	8:23	8:30	8:41	8:49	8:54	28
GA	-	-	-	8:35	8:42	8:53	-	-	28
28	-	-	-	8:50	8:57	9:08	-	-	28
28	8:44	8:46	8:50	8:53	9:00	9:11	9:19	9:24	28
28	-	-	-	9:05	9:12	9:23	-	-	28
28	-	-	-	9:20	9:27	9:38	-	-	28
28	9:14	9:16	9:20	9:23	9:30	9:41	9:49	9:54	28
28	-	-	-	9:35	9:42	9:53	-	-	28
28	-	-	-	9:50	9:57	10:08	-	-	28
28	9:44	9:46	9:50	9:53	10:00	10:11	10:19	10:24	28
28	-	-	-	10:05	10:12	10:23	-	-	28
28	-	-	-	10:20	10:27	10:38	-	-	28
28	10:14	10:16	10:20	10:23	10:30	10:41	10:49	10:54	28
28	-	-	-	10:35	10:42	10:53	-	-	28
28	-	-	-	10:50	10:57	11:08	-	-	28
28	10:44	10:46	10:50	10:53	11:00	11:11	11:19	11:24	28
28	-	-	-	11:05	11:12	11:23	-	-	GA
28	-	-	-	11:20	11:27	11:38	-	-	GA
28	11:14	11:16	11:20	11:23	11:30	11:41	11:49	11:54	28
28	-	-	-	11:35	11:42	11:53	-	-	GA
28	11:44	11:46	11:50	11:53	12:00	12:11	12:19	12:24	28
28	12:15	12:17	12:21	12:23	12:30	12:41	12:49	12:54	28
28	12:45	12:47	12:51	12:53	1:00	1:11	1:19	1:24	28
28	1:15	1:17	1:21	1:23	1:30	1:41	1:49	1:54	28
28	1:45	1:47	1:51	1:53	2:00	2:11	2:19	2:24	28
28	2:15	2:17	2:21	2:23	2:30	2:41	2:49	2:54	28
28	2:45	2:47	2:51	2:53	3:00	3:11	3:19	3:24	28
28	3:16	3:18	3:22	3:24	3:30	3:41	3:49	3:54	28
28	3:46	3:48	3:52	3:54	4:00	4:13	4:23	4:28	28
28	4:16	4:18	4:22	4:24	4:30	4:43	4:53	4:58	28
28	4:37	4:39	4:43	-	-	-	-	-	28
28	4:46	4:48	4:52	4:54	5:00	5:13	5:23	5:28	28
28	5:07	5:09	5:13	-	-	-	-	-	28
28	5:16	5:18	5:22	5:24	5:30	5:43	5:53	5:58	GA
28	5:37	5:39	5:43	-	-	-	-	-	GA
28	5:40	5:42	5:46	-	-	-	-	-	GA
28	6:05	6:08	6:12	-	-	-	-	-	GA
28	6:08	6:11	6:15	-	-	-	-	-	GA

Dark shaded trips are NOT operated on holidays or during times the UW is not in session

ROUTE 38



ROUTE 38

Weekday Eastbound

University Row & UW Health // Jenifer & Ingersoll

From Route	University Row & UW Health	Sheboygan & Eau Claire	University Bay & University	Johnson & Park	Doty & MLK Jr.	Jenifer & Ingersoll	To Route
	1	2	3	4	5	6	
GA	6:44	6:47	6:55	7:09	7:15	7:21	38
38	7:14	7:17	7:27	7:41	7:47	7:53	38
38	7:43	7:46	7:56	8:11	8:17	8:23	38
38	8:12	8:15	8:26	8:41	8:47	8:53	38
38	8:42	8:45	8:56	9:11	9:17	9:23	38
38	9:13	9:16	9:27	9:41	9:47	9:53	38
38	9:46	9:49	9:57	10:11	10:17	10:23	38
38	10:16	10:19	10:27	10:41	10:47	10:53	38
38	10:46	10:49	10:57	11:11	11:18	11:24	38
38	11:16	11:19	11:27	11:41	11:48	11:54	38
38	11:46	11:49	11:57	12:11	12:18	12:24	38
38	12:16	12:19	12:27	12:41	12:48	12:54	38
38	12:46	12:49	12:57	1:11	1:18	1:24	38
38	1:16	1:19	1:27	1:41	1:48	1:54	38
38	1:46	1:49	1:57	2:11	2:18	2:24	38
38	2:15	2:18	2:26	2:41	2:48	2:54	38
38	2:45	2:48	2:56	3:11	3:18	3:24	38
38	3:15	3:18	3:26	3:41	3:48	3:54	38
38	3:44	3:47	3:55	4:11	4:18	4:26	38
GA	-	-	4:21	4:37	4:44	4:52	38
38	4:14	4:17	4:25	4:41	4:48	4:56	38
38	-	-	-	5:08	5:15	5:23	GA
38	4:45	4:48	4:56	5:11	5:18	5:26	38
38	5:15	5:18	5:26	5:41	5:48	5:56	GA
38	5:46	5:49	5:57	6:11	6:18	6:24	GA

Dark shaded trips are NOT operated on holidays or during times the UW is not in session

ROUTE 38

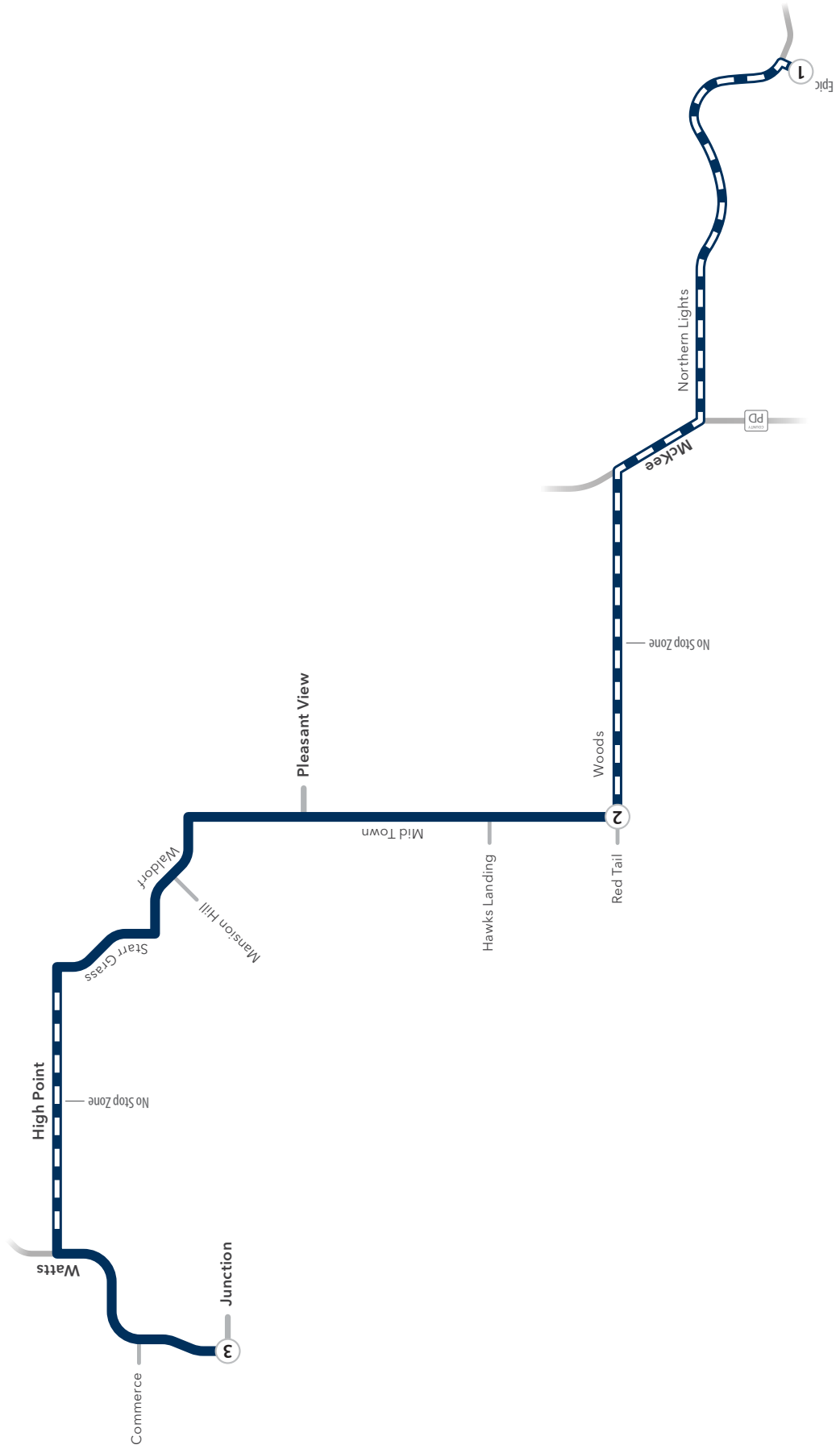
Weekday Westbound

Jenifer & Ingersoll // University Row & UW Health

From Route	Jenifer & Ingersoll	Wilson & MLK Jr.	University & Park	University Bay & University	Sheboygan & Eau Claire	University Row & UW Health	To Route
	6	5	4	3	2	1	
GA	6:32	6:38	6:45	6:55	7:03	7:08	38
GA	6:58	7:05	7:15	7:27	7:35	7:40	38
38	7:28	7:35	7:45	7:57	8:05	8:10	38
38	8:00	8:06	8:15	8:26	8:34	8:39	38
GA	-	8:11	8:20	8:31	-	-	38
GA	-	8:26	8:35	8:46	-	-	38
38	8:30	8:36	8:45	8:56	9:04	9:09	38
GA	-	8:41	8:50	9:01	-	-	38
38	-	8:56	9:05	9:16	-	-	38
38	9:00	9:06	9:15	9:26	9:34	9:39	38
38	-	9:11	9:20	9:31	-	-	38
38	-	9:26	9:35	9:46	-	-	38
38	9:31	9:37	9:45	9:56	10:04	10:09	38
38	-	9:42	9:50	10:01	-	-	38
38	-	9:57	10:05	10:16	-	-	38
38	10:01	10:07	10:15	10:26	10:34	10:39	38
38	-	10:12	10:20	10:31	-	-	GA
38	-	10:27	10:35	10:46	-	-	GA
38	10:31	10:37	10:45	10:56	11:04	11:09	38
38	-	10:42	10:50	11:01	-	-	GA
38	11:01	11:07	11:15	11:26	11:34	11:39	38
38	11:31	11:37	11:45	11:56	12:04	12:09	38
38	12:01	12:07	12:15	12:26	12:34	12:39	38
38	12:31	12:37	12:45	12:56	1:04	1:09	38
38	1:01	1:07	1:15	1:26	1:34	1:39	38
38	1:31	1:37	1:45	1:56	2:04	2:09	38
38	2:01	2:07	2:15	2:26	2:34	2:39	38
38	2:31	2:37	2:45	2:56	3:04	3:09	38
38	3:01	3:07	3:15	3:28	3:38	3:43	38
38	3:31	3:37	3:45	3:58	4:08	4:13	38
38	4:01	4:07	4:15	4:28	4:38	4:43	38
38	4:33	4:39	4:47	5:00	5:10	5:15	38
38	5:03	5:09	5:17	5:30	5:40	5:45	38
38	5:33	5:39	5:47	6:00	6:10	6:15	GA

Dark shaded trips are NOT operated on holidays or during times the UW is not in session

ROUTE 55



ROUTE 55

Weekday Northbound

Epic // Junction & Watts

From Route	Epic	Mid Town & Woods	Junction & Watts	To Route
	3	2	1	
75	6:55	7:01	7:13	55
75	7:25	7:31	7:43	55
75	7:55	8:01	8:13	55
75	8:15	8:21	8:33	GA
75	8:30	8:36	8:48	GA
75	9:00	9:06	9:18	GA
75	4:15	4:21	4:33	55
75	4:45	4:51	5:03	55
75	5:15	5:21	5:33	55
75	5:45	5:51	6:03	55
75	6:25	6:31	6:43	A

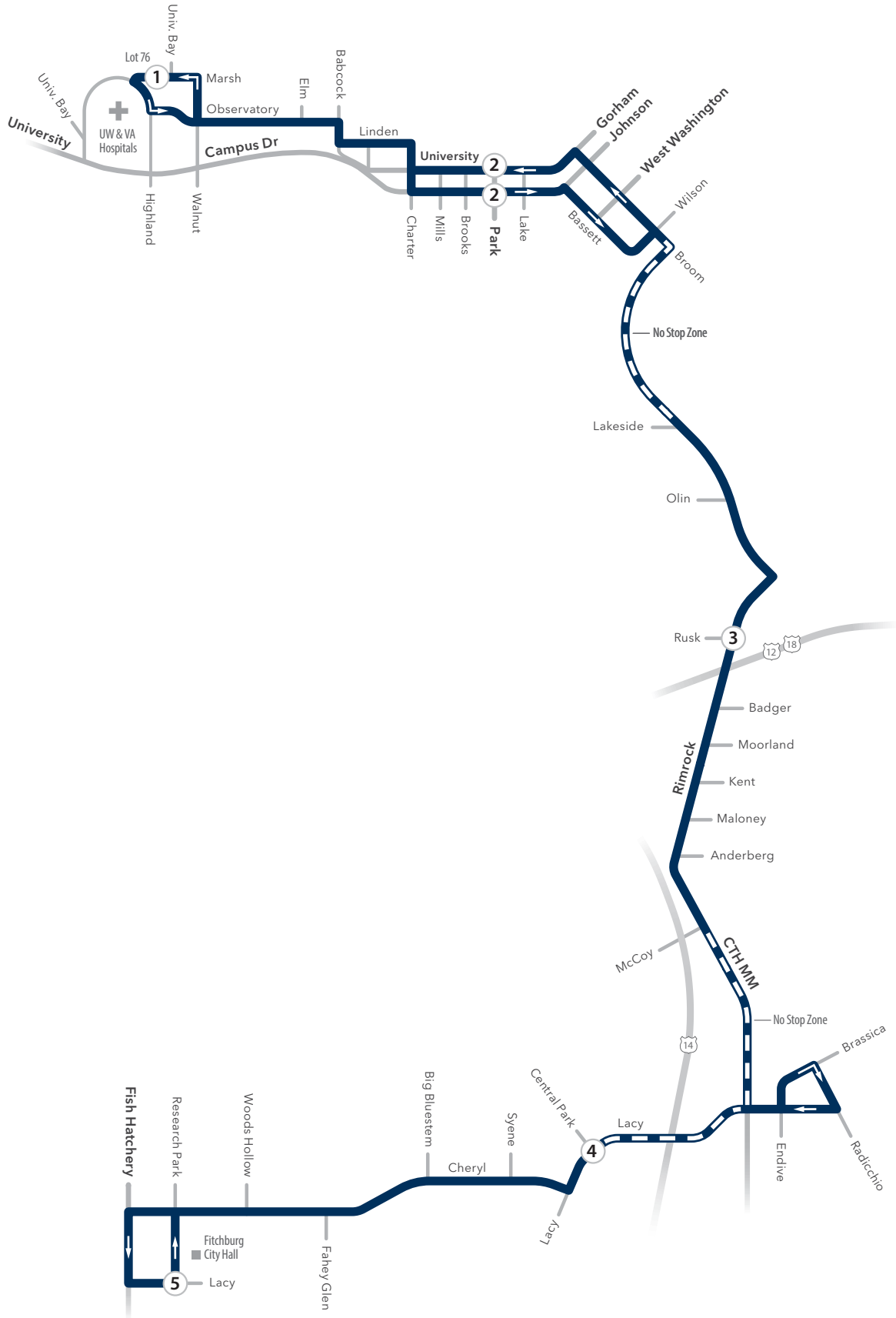
ROUTE 55

Weekday Southbound

Junction & Watts // Epic

From Route	Watts & Junction	Woods & Mid Town	Epic	To Route
	1	2	3	
GA	6:27	6:36	6:45	75
GA	6:57	7:06	7:15	75
55	7:27	7:36	7:45	75
55	7:57	8:06	8:15	75
55	8:27	8:36	8:45	75
55	4:42	4:51	5:00	75
GA	4:57	5:06	5:15	75
55	5:12	5:21	5:30	75
55	5:42	5:51	6:00	75
55	6:12	6:21	6:30	75

ROUTE 65



ROUTE 65

Weekday Northbound

Research Park & Lacy // University Bay & University

From Route	Research Park & Lacy	Lacy & Central Park Place	Rimrock & Rusk	University & Park	Marsh & Lot 76	Becomes Route
	5	4	3	2	1	
GA	6:10	6:16	6:25	6:35	6:46	65
GA	6:40	6:46	6:55	7:05	7:16	65
J	7:07	7:13	7:23	7:35	7:49	GA
65	7:37	7:43	7:53	8:05	8:19	GA
65	8:07	8:13	8:23	8:35	8:49	GA
65	4:31	4:37	4:45	4:57	5:09	65
65	5:01	5:07	5:15	5:27	5:39	65

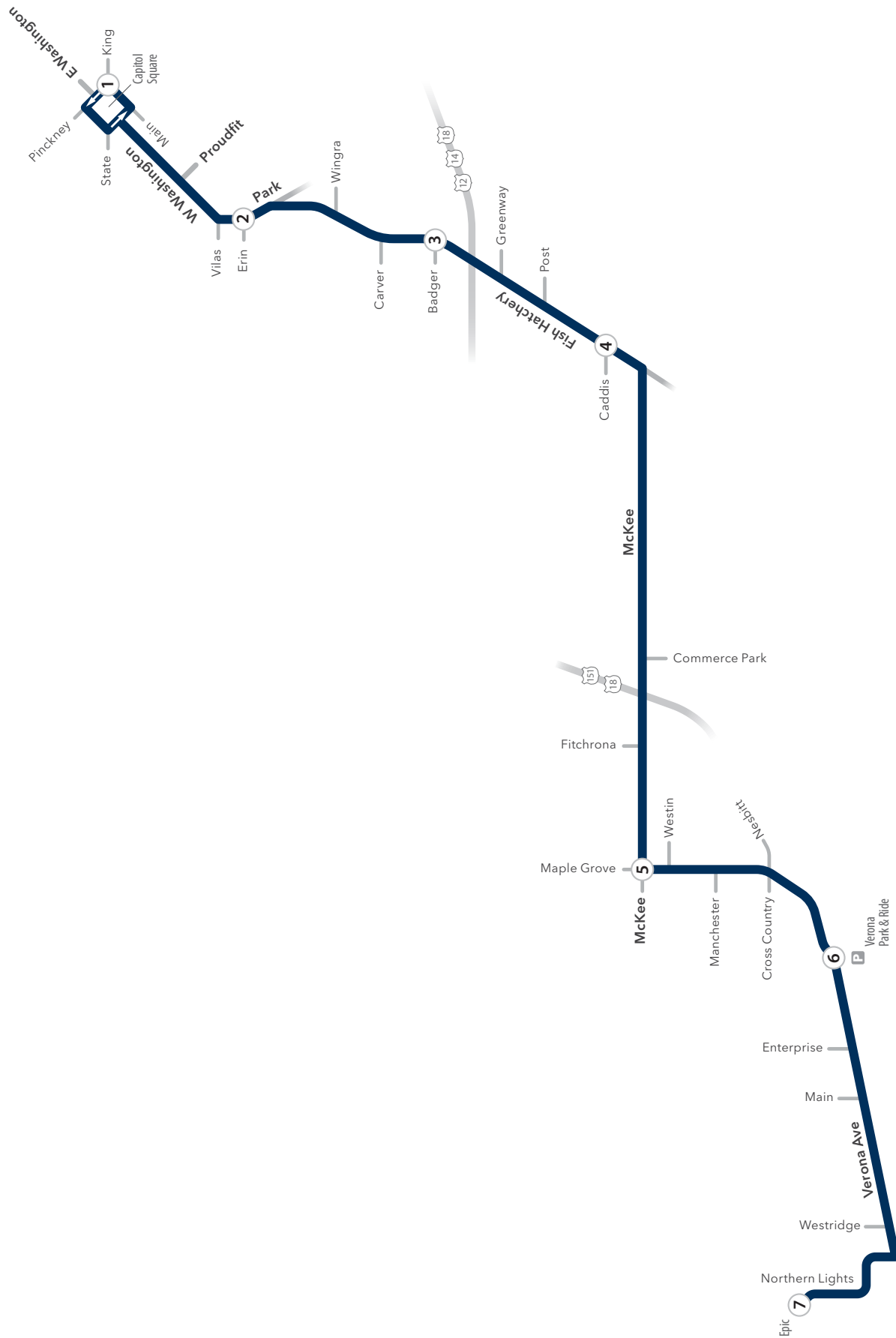
ROUTE 65

Weekday Southbound

University Bay & University // Research Park & Lacy

From Route	Marsh & Lot 76	Johnson & Park	Rimrock & Rusk	Lacy & Central Park Place	Research Park & Lacy	Becomes Route
	1	2	3	4	5	
65	6:50	6:58	7:08	7:16	7:27	65
65	7:20	7:29	7:39	7:47	7:58	65
GA	3:40	3:53	4:03	4:13	4:25	65
GA	4:10	4:23	4:33	4:43	4:55	65
E	4:40	4:53	5:03	5:13	5:25	GA
65	5:13	5:26	5:36	5:45	5:56	GA
65	5:43	5:53	6:02	6:11	6:22	GA

ROUTE 75



ROUTE 75

Weekday Eastbound

Epic // Pinckney & Main

From Route	Epic	Verona & Maple Grove Park N' Ride	McKee & Maple Grove	Fish Hatchery & Cadis	Fish Hatchery & Badger	Park & Erin	Pinckney & Main	To Route
	7	6	5	4	3	2	1	
75	6:40	6:49	6:55	7:04	-	-	-	75
55	6:50	6:59	7:05	7:14	7:19	7:24	7:34	75
75	7:10	7:19	7:25	7:34	-	-	-	75
55	7:20	7:29	7:35	7:44	7:49	7:54	8:04	75
75	7:40	7:49	7:55	8:04	-	-	-	75
55	7:50	7:59	8:05	8:14	8:19	8:24	8:34	GA
75	8:10	8:19	8:25	8:34	-	-	-	75
55	8:20	8:29	8:35	8:44	8:49	8:54	9:04	GA
75	8:40	8:49	8:55	9:04	9:09	9:14	9:24	GA
55	8:50	8:59	9:05	9:14	9:19	9:24	9:34	GA
75	9:15	9:24	9:30	9:39	9:44	9:49	9:59	GA
GA	4:45	4:54	5:00	5:09	5:14	5:19	5:29	75
75	4:55	5:04	5:10	5:19	-	-	-	75
55	5:05	5:14	5:20	5:29	5:34	5:39	5:49	GA
75	5:10	5:19	5:25	5:34	5:39	5:44	5:54	GA
55	5:20	5:29	5:35	5:44	5:49	5:54	6:04	GA
55	5:35	5:44	5:50	5:59	6:04	6:09	6:19	GA
75	6:00	6:09	6:15	6:24	6:29	6:34	6:44	GA
55	6:05	6:14	6:20	6:29	6:34	6:39	6:49	GA
55	6:35	6:44	6:50	6:59	7:04	7:09	7:19	GA

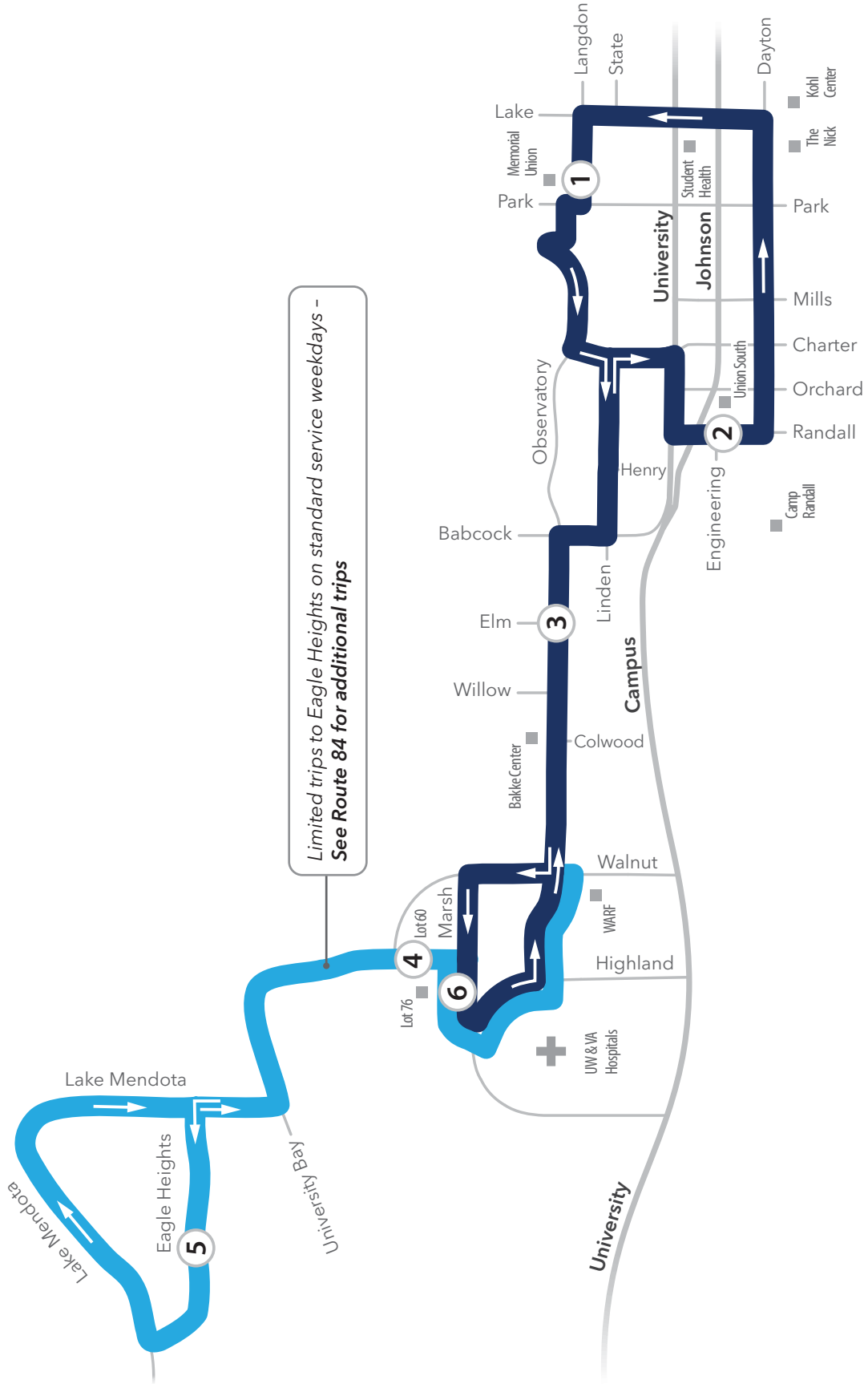
ROUTE 75

Weekday Westbound

Pinckney & Main // Epic

From Route	Pinckney & Main	Park & Erin	Fish Hatchery & Badger	Fish Hatchery & Cadis	Maple Grove & McKee	Verona & Maple Grove Park N' Ride	Epic	To Route
	1	2	3	4	5	6	7	
GA	5:52	6:02	6:06	6:10	6:20	6:25	6:35	75
GA	6:07	6:17	6:21	6:25	6:35	6:40	6:50	55
GA	6:22	6:32	6:36	6:40	6:50	6:55	7:05	75
GA	6:37	6:47	6:51	6:55	7:05	7:10	7:20	55
75	-	-	-	7:10	7:20	7:25	7:35	75
GA	7:07	7:17	7:21	7:25	7:35	7:40	7:50	55
75	-	-	-	7:40	7:50	7:55	8:05	75
GA	7:27	7:37	7:41	7:45	7:55	8:00	8:10	55
75	7:42	7:52	7:56	8:00	8:10	8:15	8:25	55
75	-	-	-	8:10	8:20	8:25	8:35	75
75	8:12	8:22	8:26	8:30	8:40	8:45	8:55	55
75	-	-	-	8:45	8:55	9:00	9:10	75
GA	3:27	3:37	3:41	3:45	3:55	4:00	4:10	55
GA	3:57	4:07	4:11	4:15	4:25	4:30	4:40	55
GA	4:07	4:17	4:21	4:25	4:35	4:40	4:50	75
GA	4:22	4:32	4:36	4:40	4:50	4:55	5:05	75
GA	4:27	4:37	4:41	4:45	4:55	5:00	5:10	55
GA	4:57	5:07	5:11	5:15	5:25	5:30	5:40	55
75	-	-	-	5:30	5:40	5:45	5:55	75
75	5:37	5:47	5:51	5:55	6:05	6:10	6:20	55

ROUTE 80



ROUTE 80

Standard Weekday Service

From Route	Langdon & Memorial Union	Observatory & Elm	University Bay & Lot 60	Eagle Heights & Brown Shelter	Marsh & Lot 76	Observatory & Elm	Randall & Engineering	Langdon & Memorial Union	To Route
	1	3	4	5	6	3	2	1	
GA	-	-	-	-	-	-	6:07	6:15	80
GA	-	-	-	6:10	6:17	6:21	6:26	6:34	80
80	6:15	6:20	6:24	6:27	6:34	6:38	6:43	6:51	80
GA	6:29	6:34	6:38	6:41	6:48	6:52	6:57	7:05	80
80	6:36	6:41	6:45	6:48	6:55	6:59	7:04	7:14	80
GA	6:42	6:47	6:51	6:54	7:01	7:06	7:13	7:23	80
GA	6:49	6:54	6:58	7:01	7:08	7:13	7:20	7:30	80
80	6:56	7:01	7:06	7:10	7:17	7:22	7:29	7:39	80
GA	7:02	7:08	7:13	7:17	7:24	7:29	7:36	7:46	80
80	7:09	7:15	7:20	7:24	7:31	7:36	7:43	7:53	80
GA	7:16	7:22	7:27	7:31	7:38	7:43	7:50	8:00	80
80	7:23	7:29	7:34	7:38	7:45	7:50	7:57	8:07	80
80	7:30	7:36	7:41	7:45	7:52	7:57	8:04	8:15	80
80	7:37	7:43	7:48	7:52	7:59	8:04	8:11	8:22	80
80	7:44	7:50	7:55	7:59	8:06	8:11	8:18	8:29	80
80	7:51	7:57	8:02	8:06	8:14	8:19	8:26	8:37	80
80	7:58	8:04	8:09	8:13	8:21	8:26	8:33	8:44	80
80	8:05	8:12	8:17	8:21	8:29	8:34	8:41	8:52	80
GA	-	-	-	-	8:25	8:30	8:37	8:48	80
80	8:12	8:19	8:24	8:28	8:36	8:41	8:48	8:59	80
GA	-	-	-	-	8:33	8:38	8:45	8:56	80
80	8:20	8:27	8:32	8:36	8:44	8:49	8:56	9:07	80
80	8:29	8:36	8:41	8:45	8:53	8:58	9:05	9:16	80
80	8:37	8:44	-	-	8:48	8:53	9:00	9:11	80
80	8:42	8:49	8:54	8:58	-	-	-	-	84
GA	8:46	8:53	-	-	8:57	9:02	9:09	9:20	80
80	8:51	8:58	-	-	9:02	9:07	9:14	9:25	80
80	8:55	9:02	-	-	9:06	9:11	9:18	9:29	80
80	8:57	9:04	9:09	9:13	-	-	-	-	84
80	9:00	9:07	-	-	9:11	9:16	9:23	9:34	80
80	9:04	9:11	-	-	9:15	9:20	9:27	9:38	80
GA	9:09	9:16	-	-	9:20	9:25	9:32	9:43	80
80	9:13	9:20	-	-	9:24	9:29	9:36	9:47	80
80	9:18	9:25	-	-	9:29	9:34	9:41	9:52	80
80	9:22	9:29	-	-	9:33	9:38	9:45	9:56	80
80	9:27	9:34	-	-	9:38	9:43	9:50	10:01	80
80	9:31	9:38	-	-	9:42	9:47	9:54	10:05	80
80	9:36	9:43	-	-	9:47	9:52	9:59	10:10	80

ROUTE 80

Standard Weekday Service Continued...

From Route	Langdon & Memorial Union	Observatory & Elm	University Bay & Lot 60	Eagle Heights & Brown Shelter	Marsh & Lot 76	Observatory & Elm	Randall & Engineering	Langdon & Memorial Union	To Route
	1	3	4	5	6	3	2	1	
80	9:40	9:47	-	-	9:51	9:56	10:03	10:14	80
80	9:45	9:52	-	-	9:56	10:01	10:08	10:19	80
80	9:49	9:56	-	-	10:00	10:05	10:12	10:23	80
80	9:54	10:01	-	-	10:05	10:10	10:17	10:28	80
80	9:58	10:05	-	-	10:09	10:14	10:21	10:32	80
80	10:03	10:10	-	-	10:14	10:19	10:26	10:37	80
80	10:07	10:14	-	-	10:18	10:23	10:30	10:41	80
80	10:12	10:19	-	-	10:23	10:28	10:35	10:46	80
80	10:16	10:23	-	-	10:27	10:32	10:39	10:50	80
80	10:21	10:28	-	-	10:32	10:37	10:44	10:55	80
80	10:25	10:32	-	-	10:36	10:41	10:48	10:59	80
80	10:30	10:37	-	-	10:41	10:46	10:53	11:04	80
80	10:34	10:41	-	-	10:45	10:50	10:57	11:08	80
80	10:39	10:46	-	-	10:50	10:55	11:02	11:13	80
80	10:43	10:50	-	-	10:54	10:59	11:06	11:17	80
80	10:48	10:55	-	-	10:59	11:04	11:11	11:22	80
80	10:52	10:59	-	-	11:03	11:08	11:15	11:26	80
80	10:57	11:04	-	-	11:08	11:13	11:20	11:31	80
80	11:01	11:08	-	-	11:12	11:17	11:24	11:35	80
80	11:06	11:13	-	-	11:17	11:22	11:29	11:40	80
80	11:10	11:17	-	-	11:21	11:26	11:33	11:44	80
80	11:15	11:22	-	-	11:26	11:31	11:38	11:49	80
80	11:19	11:26	-	-	11:30	11:35	11:42	11:53	80
80	11:24	11:31	-	-	11:35	11:40	11:47	11:58	80
80	11:28	11:35	-	-	11:39	11:44	11:51	12:02	80
80	11:33	11:40	-	-	11:44	11:49	11:56	12:07	80
80	11:37	11:44	-	-	11:48	11:53	12:00	12:11	80
80	11:42	11:49	-	-	11:53	11:58	12:05	12:16	80
80	11:46	11:53	-	-	11:57	12:02	12:09	12:20	80
80	11:51	11:58	-	-	12:02	12:07	12:14	12:25	80
80	11:55	12:02	-	-	12:06	12:11	12:18	12:29	80
80	12:00	12:07	-	-	12:11	12:16	12:23	12:34	80
80	12:04	12:11	-	-	12:15	12:20	12:27	12:38	80
80	12:09	12:16	-	-	12:20	12:25	12:32	12:43	80
80	12:13	12:20	-	-	12:24	12:29	12:36	12:47	80
80	12:18	12:25	-	-	12:29	12:34	12:41	12:52	80
80	12:22	12:29	-	-	12:33	12:38	12:45	12:56	80
80	12:27	12:34	-	-	12:38	12:43	12:50	1:01	80

ROUTE 80

Standard Weekday Service Continued...

From Route	Langdon & Memorial Union	Observatory & Elm	University Bay & Lot 60	Eagle Heights & Brown Shelter	Marsh & Lot 76	Observatory & Elm	Randall & Engineering	Langdon & Memorial Union	To Route
	1	3	4	5	6	3	2	1	
80	12:31	12:38	-	-	12:42	12:47	12:54	1:05	80
80	12:36	12:43	-	-	12:47	12:52	12:59	1:10	80
80	12:40	12:47	-	-	12:51	12:56	1:03	1:14	80
80	12:45	12:52	-	-	12:56	1:01	1:08	1:19	80
80	12:49	12:56	-	-	1:00	1:05	1:12	1:23	80
80	12:54	1:01	-	-	1:05	1:10	1:17	1:28	80
80	12:58	1:05	-	-	1:09	1:14	1:21	1:32	80
80	1:03	1:10	-	-	1:14	1:19	1:26	1:37	80
80	1:07	1:14	-	-	1:18	1:23	1:30	1:41	80
80	1:12	1:19	-	-	1:23	1:28	1:35	1:46	80
80	1:16	1:23	-	-	1:27	1:32	1:39	1:50	80
80	1:21	1:28	-	-	1:32	1:37	1:44	1:55	80
80	1:25	1:32	-	-	1:36	1:41	1:48	1:59	80
80	1:30	1:37	-	-	1:41	1:46	1:53	2:04	80
80	1:34	1:41	-	-	1:45	1:50	1:57	2:08	80
80	1:39	1:46	-	-	1:50	1:55	2:02	2:13	80
80	1:43	1:50	-	-	1:54	1:59	2:06	2:17	80
80	1:48	1:55	-	-	1:59	2:04	2:11	2:22	80
80	1:52	1:59	-	-	2:03	2:08	2:15	2:26	80
80	1:57	2:04	-	-	2:08	2:13	2:20	2:31	80
80	2:01	2:08	-	-	2:12	2:17	2:24	2:35	80
80	2:06	2:13	-	-	2:17	2:22	2:29	2:40	80
80	2:10	2:17	-	-	2:21	2:26	2:33	2:44	80
80	2:15	2:22	-	-	2:26	2:31	2:38	2:49	80
80	2:19	2:26	-	-	2:30	2:35	2:42	2:53	80
80	2:24	2:31	-	-	2:35	2:40	2:47	2:58	80
80	2:28	2:35	-	-	2:39	2:44	2:51	3:02	80
80	2:33	2:40	-	-	2:44	2:49	2:56	3:07	80
80	2:37	2:44	-	-	2:48	2:53	3:00	3:12	80
80	2:42	2:49	-	-	2:53	2:58	3:05	3:17	80
80	2:46	2:53	-	-	2:57	3:02	3:10	3:22	80
80	2:51	2:58	-	-	3:02	3:07	3:15	3:27	80
80	2:55	3:02	-	-	3:06	3:11	3:19	3:31	80
80	3:00	3:07	-	-	3:11	3:16	3:24	3:36	80
80	3:04	3:11	-	-	3:15	3:20	3:28	3:40	80
80	3:09	3:16	-	-	3:20	3:25	3:33	3:45	80
80	3:13	3:20	-	-	3:24	3:29	3:37	3:49	80
80	3:18	3:25	-	-	3:29	3:34	3:42	3:54	80

ROUTE 80

Standard Weekday Service Continued...

From Route	Langdon & Memorial Union	Observatory & Elm	University Bay & Lot 60	Eagle Heights & Brown Shelter	Marsh & Lot 76	Observatory & Elm	Randall & Engineering	Langdon & Memorial Union	To Route
	1	3	4	5	6	3	2	1	
80	3:22	3:29	-	-	3:33	3:38	3:46	3:58	80
80	3:27	3:34	-	-	3:38	3:43	3:51	4:03	80
80	3:31	3:38	-	-	3:42	3:47	3:55	4:07	80
80	3:36	3:43	-	-	3:47	3:52	4:00	4:12	80
80	3:40	3:47	-	-	3:51	3:56	4:04	4:16	80
80	3:45	3:52	-	-	3:56	4:01	4:09	4:21	80
80	3:49	3:56	-	-	4:00	4:05	4:13	4:25	80
80	3:54	4:01	-	-	4:05	4:10	4:18	4:30	80
80	3:58	4:05	-	-	4:09	4:14	4:22	4:34	80
80	4:03	4:10	-	-	4:14	4:19	4:27	4:39	80
80	4:07	4:14	-	-	4:18	4:23	4:31	4:43	80
80	4:12	4:19	-	-	4:23	4:28	4:36	4:48	GA
80	4:16	4:23	-	-	4:27	4:32	4:40	4:52	80
84	-	-	-	4:30	4:37	4:42	4:50	5:02	80
80	4:21	4:28	-	-	4:32	4:37	4:45	4:57	GA
80	4:25	4:32	4:37	4:41	4:48	-	-	-	GA
80	4:30	4:37	4:42	4:46	4:53	4:58	5:05	5:17	80
80	4:34	4:41	-	-	4:45	4:50	4:58	5:10	80
80	4:39	4:46	4:51	4:55	5:02	5:07	5:14	5:26	80
80	4:46	4:53	4:58	5:02	5:09	5:14	5:21	5:33	80
80	4:53	5:00	5:05	5:09	5:16	5:21	5:28	5:40	80
80	5:00	5:07	5:12	5:16	5:23	5:28	5:35	5:46	80
80	5:08	5:15	5:20	5:24	5:31	5:36	5:42	5:53	80
80	5:16	5:23	5:28	5:32	5:39	-	-	-	GA
80	5:24	5:31	5:35	5:39	5:46	5:51	5:57	6:08	80
80	5:32	5:39	5:43	5:47	5:54	-	-	-	GA
80	5:39	5:46	5:50	5:54	6:01	6:06	6:12	6:23	80
80	5:47	5:54	5:58	6:02	6:09	-	-	-	GA
80	5:54	6:01	6:05	6:09	6:16	6:21	6:27	6:38	80
80	6:02	6:09	6:13	6:17	6:24	-	-	-	GA
GA	6:09	6:16	6:20	6:24	6:31	6:36	6:42	6:53	80
80	6:21	6:28	6:32	6:36	6:43	6:48	6:54	7:05	80
80	6:33	6:40	6:44	6:48	6:55	7:00	7:06	7:15	80
80	6:45	6:52	6:56	7:00	7:06	7:10	7:16	7:25	80
80	6:57	7:04	7:08	7:12	7:18	7:22	7:28	7:37	80
80	7:09	7:15	7:19	7:23	7:29	7:33	7:39	7:48	80
80	7:20	7:26	7:30	7:34	7:40	7:44	7:50	7:59	80
80	7:31	7:37	7:41	7:45	7:51	7:55	8:01	8:10	80

ROUTE 80

Standard Weekday Service Continued...

From Route	Langdon & Memorial Union	Observatory & Elm	University Bay & Lot 60	Eagle Heights & Brown Shelter	Marsh & Lot 76	Observatory & Elm	Randall & Engineering	Langdon & Memorial Union	To Route
	1	3	4	5	6	3	2	1	
80	7:42	7:48	7:52	7:56	8:02	8:06	8:12	8:21	80
80	7:53	7:59	8:03	8:07	8:13	-	-	-	GA
80	8:04	8:10	8:14	8:18	8:24	8:28	8:34	8:43	80
80	8:15	8:21	8:25	8:29	8:35	-	-	-	GA
80	8:30	8:36	8:40	8:44	8:50	8:54	9:00	9:09	80
80	8:50	8:56	9:00	9:04	9:10	-	-	-	GA
80	9:15	9:21	9:25	9:29	9:35	9:39	9:45	9:54	80
80	10:00	10:05	10:09	10:12	10:18	10:22	10:27	10:35	80
80	10:40	10:45	10:49	10:52	10:58	11:02	11:07	11:15	80
80	11:20	11:25	11:29	11:32	11:38	11:42	11:47	11:55	80
80	12:00	12:05	12:09	12:12	12:18	12:22	12:27	12:35	80
80	12:40	12:45	12:49	12:52	12:58	1:02	1:07	1:15	80
80	1:20	1:25	1:29	1:32	1:38	1:42 am	1:47 am	1:55 am	80
80	2:00 am	2:05 am	2:09 am	2:12 am	2:18 am	2:22 am	2:27 am	2:35 am	80
80	2:40 am	2:45 am	2:49 am	2:52 am	2:58 am	-	-	-	GA

Dark shaded trips operate on Friday night ONLY

ROUTE 80

Standard Weekend Service

From Route	Langdon & Memorial Union	Observatory & Elm	University Bay & Lot 60	Eagle Heights & Brown Shelter	Marsh & Lot 76	Observatory & Elm	Randall & Engineering	Langdon & Memorial Union	To Route
	1	3	4	5	6	3	2	1	
GA	-	-	-	6:59	7:06	7:10	7:17	7:27	80
80	7:30	7:36	7:40	7:44	7:51	7:55	8:02	8:12	80
80	8:15	8:21	8:25	8:29	8:36	8:40	8:47	8:57	80
80	9:00	9:07	9:11	9:16	9:23	9:27	9:34	9:45	80
80	9:50	9:57	10:01	10:06	10:13	10:17	10:24	10:35	80
80	10:40	10:47	10:51	10:56	11:03	11:07	11:14	11:25	80
80	11:30	11:37	11:41	11:46	11:53	11:57	12:04	12:15	80
GA	11:55	12:02	12:06	12:11	12:18	12:22	12:29	12:40	80
80	12:20	12:27	12:31	12:36	12:43	12:47	12:54	1:05	80
80	12:45	12:52	12:56	1:01	1:08	1:12	1:19	1:30	80
80	1:10	1:17	1:21	1:26	1:33	1:37	1:44	1:55	80
80	1:35	1:42	1:46	1:51	1:58	2:02	2:09	2:20	80
80	2:00	2:07	2:11	2:16	2:23	2:27	2:34	2:45	GA
80	2:25	2:32	2:36	2:41	2:48	2:52	2:59	3:10	80
GA	2:50	2:57	3:01	3:06	3:13	3:17	3:24	3:35	80
80	3:15	3:22	3:26	3:31	3:38	3:42	3:49	4:00	80
80	3:40	3:47	3:51	3:56	4:03	4:07	4:14	4:25	80
80	4:05	4:12	4:16	4:21	4:28	4:32	4:39	4:50	80
80	4:30	4:37	4:41	4:46	4:53	4:57	5:04	5:15	80
80	4:55	5:02	5:06	5:11	5:18	5:22	5:29	5:40	80
80	5:20	5:27	5:31	5:36	5:43	5:47	5:54	6:05	80
80	5:45	5:52	5:56	6:01	6:08	6:12	6:19	6:30	80
80	6:10	6:17	6:21	6:26	6:33	6:37	6:44	6:55	80
80	6:35	6:42	6:46	6:51	6:58	7:02	7:08	7:17	GA
80	7:00	7:06	7:10	7:14	7:20	7:24	7:30	7:39	80
80	7:45	7:51	7:55	7:59	8:05	8:09	8:15	8:24	80
80	8:30	8:36	8:40	8:44	8:50	8:54	9:00	9:09	80
80	9:15	9:21	9:25	9:29	9:35	9:39	9:45	9:54	80
80	10:00	10:05	10:09	10:12	10:18	10:22	10:27	10:35	80
80	10:40	10:45	10:49	10:52	10:58	11:02	11:07	11:15	80
80	11:20	11:25	11:29	11:32	11:38	11:42	11:47	11:55	80
80	12:00	12:05	12:09	12:12	12:18	12:22	12:27	12:35	80
80	12:40	12:45	12:49	12:52	12:58	1:02	1:07	1:15	80
80	1:20	1:25	1:29	1:32	1:38	1:42 am	1:47 am	1:55 am	80
80	2:00 am	2:05 am	2:09 am	2:12 am	2:18 am	2:22 am	2:27 am	2:35 am	80
80	2:40 am	2:45 am	2:49 am	2:52 am	2:58 am	-	-	-	GA

Dark shaded trips operate on Saturday night ONLY

ROUTE 80

Recess Weekend Service

From Route	Langdon & Memorial Union	Observatory & Elm	University Bay & Lot 60	Eagle Heights & Brown Shelter	Marsh & Lot 76	Observatory & Elm	Randall & Engineering	Langdon & Memorial Union	To Route
	1	3	4	5	6	3	2	1	
GA	-	-	-	6:59	7:06	7:10	7:17	7:27	80
80	7:30	7:36	7:40	7:44	7:51	7:55	8:02	8:12	80
80	8:15	8:21	8:25	8:29	8:36	8:40	8:47	8:57	80
80	9:00	9:07	9:11	9:16	9:23	9:27	9:34	9:45	80
80	9:50	9:57	10:01	10:06	10:13	10:17	10:24	10:35	80
80	10:40	10:47	10:51	10:56	11:03	11:07	11:14	11:25	80
80	11:30	11:37	11:41	11:46	11:53	11:57	12:04	12:15	80
80	12:20	12:27	12:31	12:36	12:43	12:47	12:54	1:05	80
80	1:10	1:17	1:21	1:26	1:33	1:37	1:44	1:55	80
80	2:00	2:07	2:11	2:16	2:23	2:27	2:34	2:45	80
80	2:50	2:57	3:01	3:06	3:13	3:17	3:24	3:35	80
80	3:40	3:47	3:51	3:56	4:03	4:07	4:14	4:25	80
80	4:30	4:37	4:41	4:46	4:53	4:57	5:04	5:15	80
80	5:20	5:27	5:31	5:36	5:43	5:47	5:54	6:05	80
80	6:10	6:17	6:21	6:26	6:33	6:37	6:44	6:55	80
80	-	6:42	6:46	6:51	6:58	7:02	7:08	7:17	GA
80	7:00	7:06	7:10	7:14	7:20	7:24	7:30	7:39	80
80	7:45	7:51	7:55	7:59	8:05	8:09	8:15	8:24	80
80	8:30	8:36	8:40	8:44	8:50	8:54	9:00	9:09	80
80	9:15	9:21	9:25	9:29	9:35	9:39	9:45	9:54	80
80	10:00	10:05	10:09	10:12	10:18	10:22	10:27	10:35	80
80	10:40	10:45	10:49	10:52	10:58	11:02	11:07	11:15	80
80	11:20	11:25	11:29	11:32	11:38	-	-	-	80

ROUTE 80

Recess Weekday Service

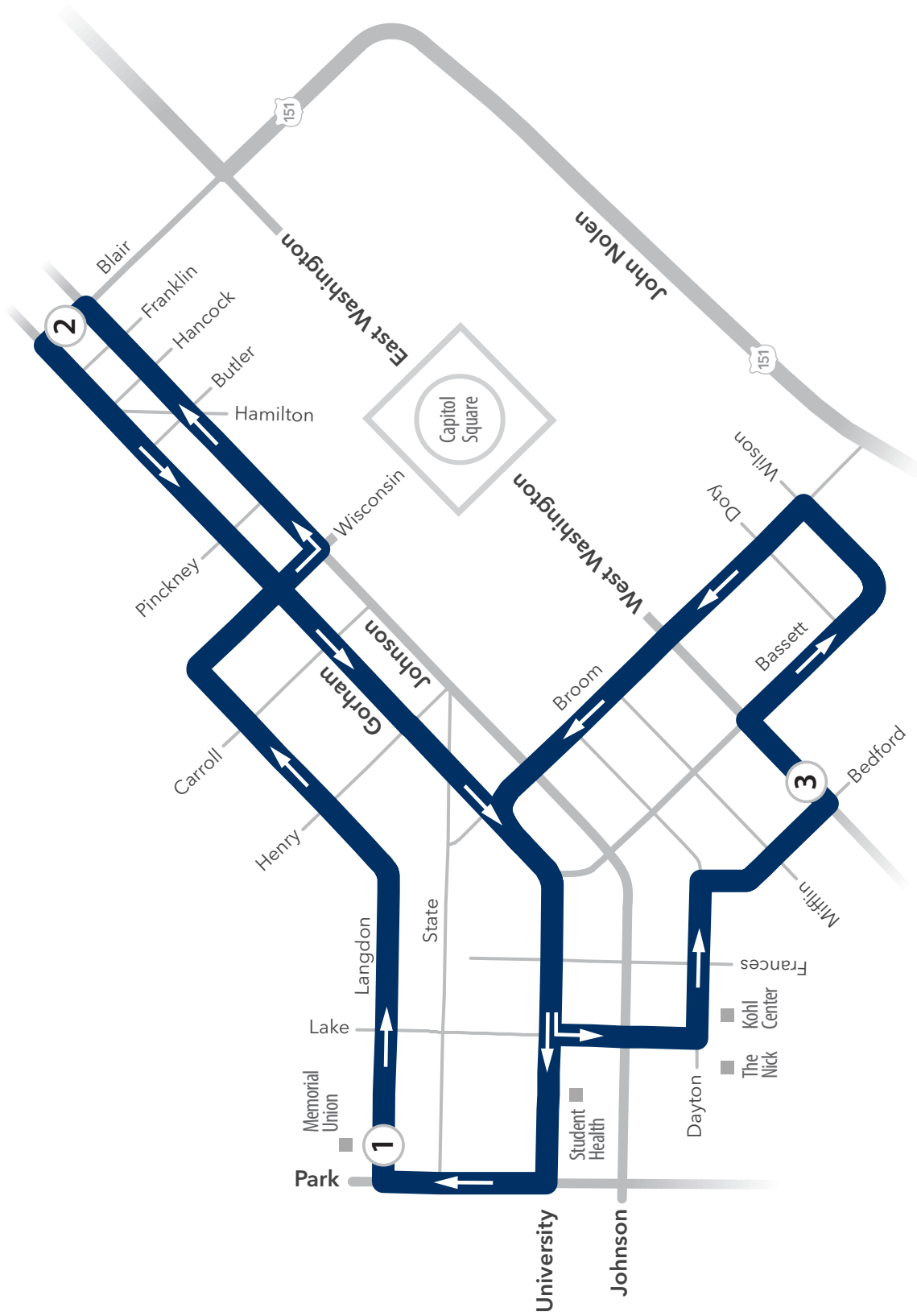
From Route	Langdon & Memorial Union	Observatory & Elm	University Bay & Lot 60	Eagle Heights & Brown Shelter	Marsh & Lot 76	Observatory & Elm	Randall & Engineering	Langdon & Memorial Union	To Route
	1	3	4	5	6	3	2	1	
GA	-	-	-	-	-	-	6:07	6:15	80
GA	-	-	-	6:10	6:17	6:21	6:26	6:34	80
80	6:15	6:20	6:24	6:27	6:34	6:38	6:43	6:51	80
80	6:36	6:41	6:45	6:48	6:55	6:59	7:04	7:13	80
80	7:00	7:06	7:11	7:15	7:22	7:27	7:34	7:43	80
GA	7:12	7:18	7:23	7:27	7:34	7:39	7:46	7:55	80
80	7:24	7:30	7:35	7:39	7:46	7:51	7:58	8:07	80
GA	7:36	7:42	7:47	7:51	7:58	8:03	8:10	8:19	80
80	7:48	7:54	7:59	8:03	8:10	8:15	8:22	8:31	80
80	8:00	8:06	8:11	8:15	8:22	8:27	8:34	8:43	80
80	8:12	8:18	8:23	8:27	8:34	8:39	8:46	8:55	80
80	8:24	8:30	8:35	8:39	8:46	8:51	8:58	9:07	80
80	8:36	8:42	8:47	8:51	8:58	9:03	9:10	9:19	80
80	8:48	8:54	8:59	9:03	9:10	9:15	9:22	9:31	GA
80	9:00	9:06	9:11	9:15	9:22	9:27	9:34	9:43	80
80	9:12	9:18	9:23	9:27	9:34	9:39	9:46	9:55	GA
80	9:24	9:30	9:35	9:39	9:46	9:51	9:58	10:07	80
GA	9:36	9:42	9:47	9:51	9:58	10:03	10:10	10:19	80
80	9:48	9:54	9:59	10:03	10:10	10:15	10:22	10:31	80
GA	10:00	10:06	10:11	10:15	10:22	10:27	10:34	10:43	80
80	10:12	10:18	10:23	10:27	10:34	10:39	10:46	10:55	80
80	10:24	10:30	10:35	10:39	10:46	10:51	10:58	11:07	80
80	10:36	10:42	10:47	10:51	10:58	11:03	11:10	11:19	80
80	10:48	10:54	10:59	11:03	11:10	11:15	11:22	11:31	80
80	11:00	11:06	11:11	11:15	11:22	11:27	11:34	11:43	80
80	11:12	11:18	11:23	11:27	11:34	11:39	11:46	11:55	80
80	11:24	11:30	11:35	11:39	11:46	11:51	11:58	12:07	80
80	11:36	11:42	11:47	11:51	11:58	12:03	12:10	12:19	80
80	11:48	11:54	11:59	12:03	12:10	12:15	12:22	12:31	80
80	12:00	12:06	12:11	12:15	12:22	12:27	12:34	12:43	80
80	12:12	12:18	12:23	12:27	12:34	12:39	12:46	12:55	80
80	12:24	12:30	12:35	12:39	12:46	12:51	12:58	1:07	80
80	12:36	12:42	12:47	12:51	12:58	1:03	1:10	1:19	GA
80	12:48	12:54	12:59	1:03	1:10	1:15	1:22	1:31	80
80	1:00	1:06	1:11	1:15	1:22	1:27	1:34	1:43	GA
80	1:12	1:18	1:23	1:27	1:34	1:39	1:46	1:55	80
GA	1:24	1:30	1:35	1:39	1:46	1:51	1:58	2:07	80
80	1:36	1:42	1:47	1:51	1:58	2:03	2:10	2:19	80

ROUTE 80

Recess Weekday Service Continued...

From Route	Langdon & Memorial Union	Observatory & Elm	University Bay & Lot 60	Eagle Heights & Brown Shelter	Marsh & Lot 76	Observatory & Elm	Randall & Engineering	Langdon & Memorial Union	To Route
	1	3	4	5	6	3	2	1	
GA	1:48	1:54	1:59	2:03	2:10	2:15	2:22	2:31	80
80	2:00	2:06	2:11	2:15	2:22	2:27	2:34	2:43	80
80	2:12	2:18	2:23	2:27	2:34	2:39	2:46	2:55	80
80	2:24	2:30	2:35	2:39	2:46	2:51	2:58	3:07	80
80	2:36	2:42	2:47	2:51	2:58	3:03	3:10	3:19	80
80	2:48	2:54	2:59	3:03	3:10	3:15	3:22	3:31	80
80	3:00	3:06	3:11	3:15	3:22	3:27	3:34	3:43	80
80	3:12	3:18	3:23	3:27	3:34	3:39	3:46	3:55	80
80	3:24	3:30	3:35	3:39	3:46	3:51	3:58	4:07	80
80	3:36	3:42	3:47	3:51	3:58	4:03	4:10	4:19	80
80	3:48	3:54	3:59	4:03	4:10	4:15	4:22	4:31	80
80	4:00	4:06	4:11	4:15	4:22	4:27	4:34	4:43	80
80	4:12	4:18	4:23	4:27	4:34	4:39	4:46	4:55	80
80	4:24	4:30	4:35	4:39	4:46	4:51	4:58	5:07	80
80	4:36	4:42	4:47	4:51	4:58	5:03	5:10	5:19	80
80	4:48	4:54	4:59	5:03	5:10	-	-	-	GA
80	5:00	5:06	5:11	5:15	5:22	5:27	5:34	5:43	80
80	5:12	5:18	5:23	5:27	5:34	-	-	-	GA
80	5:24	5:30	5:34	5:38	5:44	5:49	5:55	6:04	GA
80	5:48	5:54	5:58	6:02	6:08	-	-	-	GA
GA	6:15	6:21	6:25	6:29	6:35	6:40	6:46	6:55	80
80	7:00	7:06	7:10	7:14	7:20	7:24	7:30	7:39	80
80	7:45	7:51	7:55	7:59	8:05	8:09	8:15	8:24	80
80	8:30	8:36	8:40	8:44	8:50	8:54	9:00	9:09	80
80	9:15	9:21	9:25	9:29	9:35	9:39	9:45	9:54	80
80	10:00	10:05	10:09	10:12	10:18	10:22	10:27	10:35	80
80	10:40	10:45	10:49	10:52	10:58	11:02	11:07	11:15	80
80	11:20	11:25	11:29	11:32	11:38	11:42	11:47	11:55	80
80	12:00	12:05	12:09	12:12	12:18	12:22	12:27	12:35	80
80	12:40	12:45	12:49	12:52	12:58	-	-	-	GA

ROUTE 81



ROUTE 81

Standard Weekday/Weekend Service

Johnson // West Washington Loop

From Route	Langdon & Memorial Union	Blair & Johnson	West Washington & Bedford	Langdon & Memorial Union	To Route
	①	②	③	①	
-	6:35 pm	6:42 pm	6:52 pm	7:02 pm	81
81	7:05 pm	7:12 pm	7:22 pm	7:32 pm	81
81	7:35 pm	7:42 pm	7:52 pm	8:02 pm	81
81	8:05 pm	8:12 pm	8:22 pm	8:32 pm	81
81	8:35 pm	8:42 pm	8:52 pm	9:02 pm	81
81	9:05 pm	9:12 pm	9:22 pm	9:32 pm	81
81	9:35 pm	9:42 pm	9:52 pm	10:02 pm	81
81	10:05 pm	10:12 pm	10:22 pm	10:32 pm	81
81	10:35 pm	10:42 pm	10:52 pm	11:02 pm	81
81	11:05 pm	11:12 pm	11:22 pm	11:32 pm	81
81	11:35 pm	11:42 pm	11:52 pm	12:02 am	81
81	12:05 am	12:12 am	12:22 am	12:32 am	81
81	12:35 am	12:42 am	12:52 am	1:02 am	81
81	1:05 am	1:12 am	1:22 am	1:32 am	81
81	1:35 am	1:42 am	1:52 am	2:02 am	81
81	2:05 am	2:12 am	2:22 am	2:32 am	81
81	2:35 am	2:42 am	2:52 am	3:02 am	-

Dark shaded trips operate Friday & Saturday night ONLY

ROUTE 82

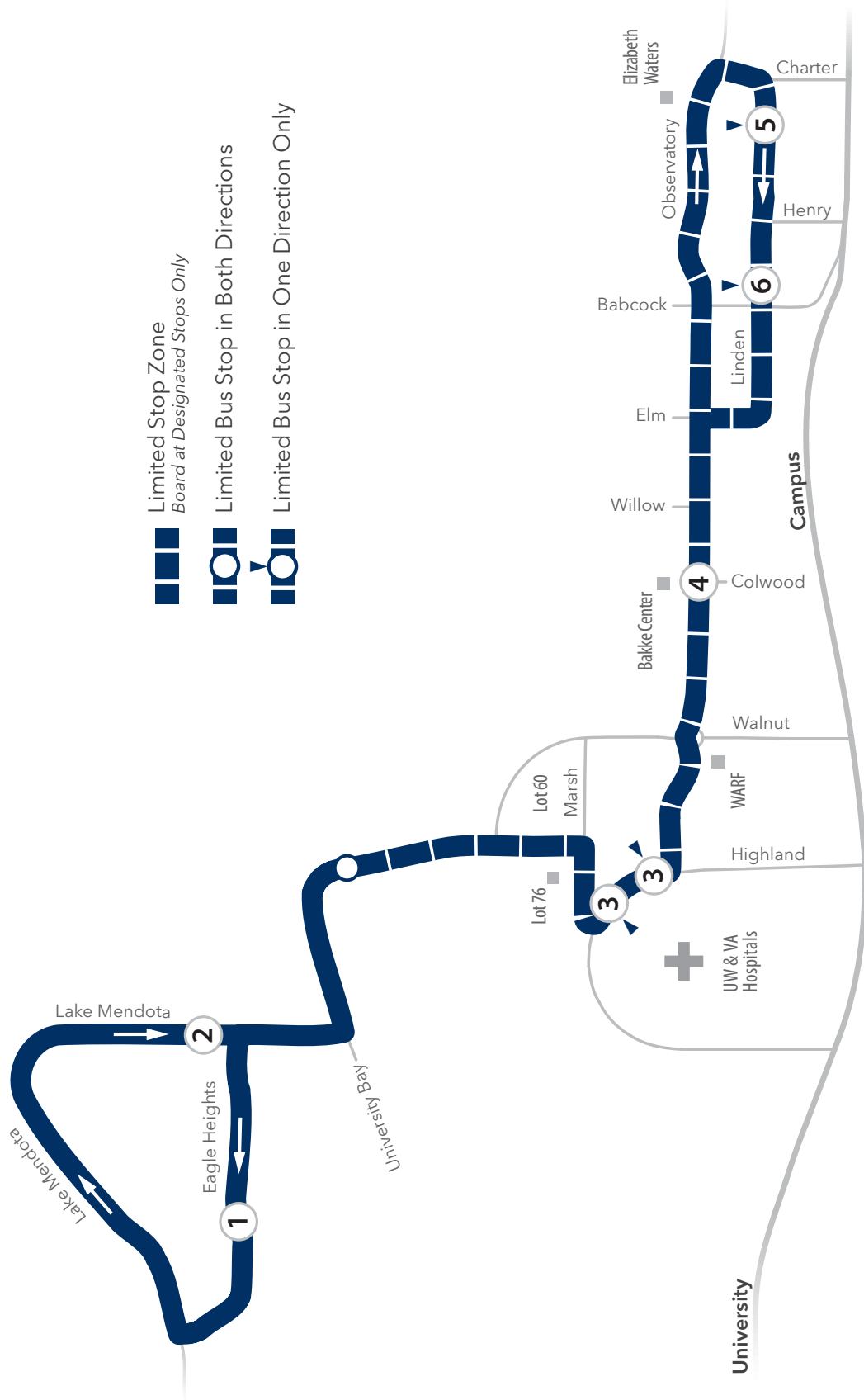
Standard Weekday/Weekend Service

Observatory // Breese Loop

From Route	Langdon & Memorial Union	Walnut & Observatory	Regent & Breese	Langdon & Memorial Union	To Route
	①	②	③	①	
-	6:50 pm	6:58 pm	7:06 pm	7:16 pm	82
82	7:20 pm	7:28 pm	7:36 pm	7:46 pm	82
82	7:50 pm	7:58 pm	8:06 pm	8:16 pm	82
82	8:20 pm	8:28 pm	8:36 pm	8:46 pm	82
82	8:50 pm	8:58 pm	9:06 pm	9:16 pm	82
82	9:20 pm	9:28 pm	9:36 pm	9:46 pm	82
82	9:50 pm	9:58 pm	10:06 pm	10:16 pm	82
82	10:20 pm	10:28 pm	10:36 pm	10:46 pm	82
82	10:50 pm	10:58 pm	11:06 pm	11:16 pm	82
82	11:20 pm	11:28 pm	11:36 pm	11:46 pm	82
82	11:50 pm	11:58 pm	12:06 am	12:16 am	82
82	12:20 am	12:28 am	12:36 am	12:46 am	82
82	12:50 am	12:58 am	1:06 am	1:16 am	82
82	1:20 am	1:28 am	1:36 am	1:46 am	82
82	1:50 am	1:58 am	2:06 am	2:16 am	82
82	2:20 am	2:28 am	2:36 am	2:46 am	82
82	2:50 am	2:58 am	3:06 am	3:16 am	-

Dark shaded trips operate Friday & Saturday night ONLY

ROUTE 84



ROUTE 84

Standard Weekday Service

From Route	Eagle Heights & Brown Shelter	Lake Mendota & Eagle Heights	Highland & UW Hospital	Observatory & Easterday	Linden & Charter	Babcock & Linden	Observatory & Easterday	Highland & UW Hospital	Eagle Heights & Brown Shelter	To Route
	1	2	3	4	5	6	4	3	1	
80	8:59	9:02	9:07	9:11	9:15	9:16	9:19	9:22	9:26	84
80	9:14	9:17	9:22	9:26	9:30	9:31	9:34	9:37	9:41	84
84	9:29	9:32	9:37	9:41	9:45	9:46	9:49	9:52	9:56	84
84	9:44	9:47	9:52	9:56	10:00	10:01	10:04	10:07	10:11	84
84	9:59	10:02	10:07	10:11	10:15	10:16	10:19	10:22	10:26	84
84	10:14	10:17	10:22	10:26	10:30	10:31	10:34	10:37	10:41	84
84	10:29	10:32	10:37	10:41	10:45	10:46	10:49	10:52	10:56	GA
84	10:44	10:47	10:52	10:56	11:00	11:01	11:04	11:07	11:11	GA
GA	10:59	11:02	11:07	11:11	11:15	11:16	11:19	11:22	11:26	84
GA	11:14	11:17	11:22	11:26	11:30	11:31	11:34	11:37	11:41	84
84	11:29	11:32	11:37	11:41	11:45	11:46	11:49	11:52	11:56	84
84	11:44	11:47	11:52	11:56	12:00	12:01	12:04	12:07	12:11	84
84	11:59	12:02	12:07	12:11	12:15	12:16	12:19	12:22	12:26	84
84	12:14	12:17	12:22	12:26	12:30	12:31	12:34	12:37	12:41	84
84	12:29	12:32	12:37	12:41	12:45	12:46	12:49	12:52	12:56	84
84	12:44	12:47	12:52	12:56	1:00	1:01	1:04	1:07	1:11	84
84	12:59	1:02	1:07	1:11	1:15	1:16	1:19	1:22	1:26	84
84	1:14	1:17	1:22	1:26	1:30	1:31	1:34	1:37	1:41	84
84	1:29	1:32	1:37	1:41	1:45	1:46	1:49	1:52	1:56	84
84	1:44	1:47	1:52	1:56	2:00	2:01	2:04	2:07	2:11	84
84	1:59	2:02	2:07	2:11	2:15	2:16	2:19	2:22	2:26	84
84	2:14	2:17	2:22	2:26	2:30	2:31	2:34	2:37	2:41	84
84	2:29	2:32	2:37	2:41	2:45	2:46	2:49	2:52	2:56	84
84	2:44	2:47	2:52	2:56	3:00	3:01	3:04	3:07	3:11	84
84	2:59	3:02	3:07	3:11	3:15	3:16	3:19	3:22	3:26	84
84	3:14	3:17	3:22	3:26	3:30	3:31	3:34	3:37	3:41	84
84	3:29	3:32	3:37	3:41	3:45	3:46	3:49	3:52	3:56	84
84	3:44	3:47	3:52	3:56	4:00	4:01	4:04	4:07	4:11	84
84	3:59	4:02	4:07	4:11	4:15	4:16	4:19	4:22	4:26	80
84	4:14	4:17	4:22	4:26	4:30	4:31	4:34	4:37	4:41	84
84	4:44	4:47	4:52	4:56	5:00	5:01	5:04	5:07	5:11	84
84	5:14	5:17	5:22	5:26	5:30	5:31	5:34	5:37	5:41	84
84	5:44	5:47	5:52	5:56	6:00	6:01	6:04	6:07	6:11	84
84	6:14	6:17	6:22	6:26	6:30	6:31	6:34	6:37	6:41	84
84	6:41	6:44	-	-	-	-	-	-	-	GA

ROUTE 84

Recess Weekday Service

From Route	Eagle Heights & Brown Shelter	Lake Mendota & Eagle Heights	Highland & UW Hospital	Observatory & Easterday	Linden & Charter	Babcock & Linden	Observatory & Easterday	Highland & UW Hospital	Eagle Heights & Brown Shelter	To Route
	1	2	3	4	5	6	4	3	1	
GA	-	-	-	-	4:30 pm	4:31 pm	4:34 pm	4:37 pm	4:41 pm	84
84	4:44 pm	4:47 pm	4:52 pm	4:56 pm	5:00 pm	5:01 pm	5:04 pm	5:07 pm	5:11 pm	84
84	5:14 pm	5:17 pm	5:22 pm	5:26 pm	5:30 pm	5:31 pm	5:34 pm	5:37 pm	5:41 pm	84
84	5:44 pm	5:47 pm	5:52 pm	5:56 pm	6:00 pm	6:01 pm	6:04 pm	6:07 pm	6:11 pm	84
84	6:14 pm	6:17 pm	6:22 pm	6:26 pm	6:30 pm	6:31 pm	6:34 pm	6:37 pm	6:41 pm	84
84	6:41 pm	6:44 pm	-	-	-	-	-	-	-	GA



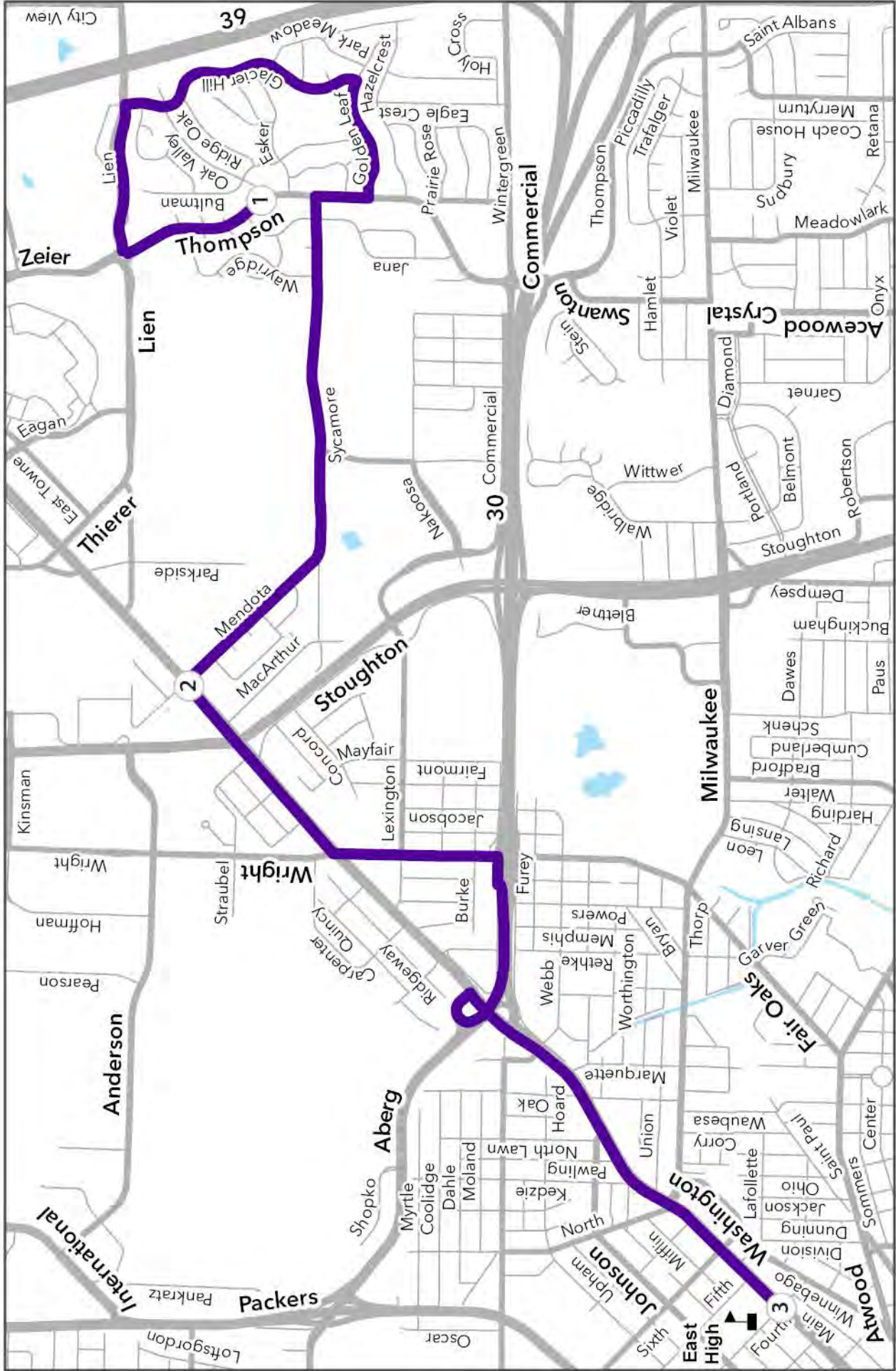
metro

Supplemental Routes

Routes are open to the general public and operate **ONLY** on days that the Madison Metropolitan School District is in session.



Rutas Suplementarios

Las rutas están disponibles al público y operan **SOLO** los días que MMSD está en sesión.



601 - East High

Legend

- School 
- Route 



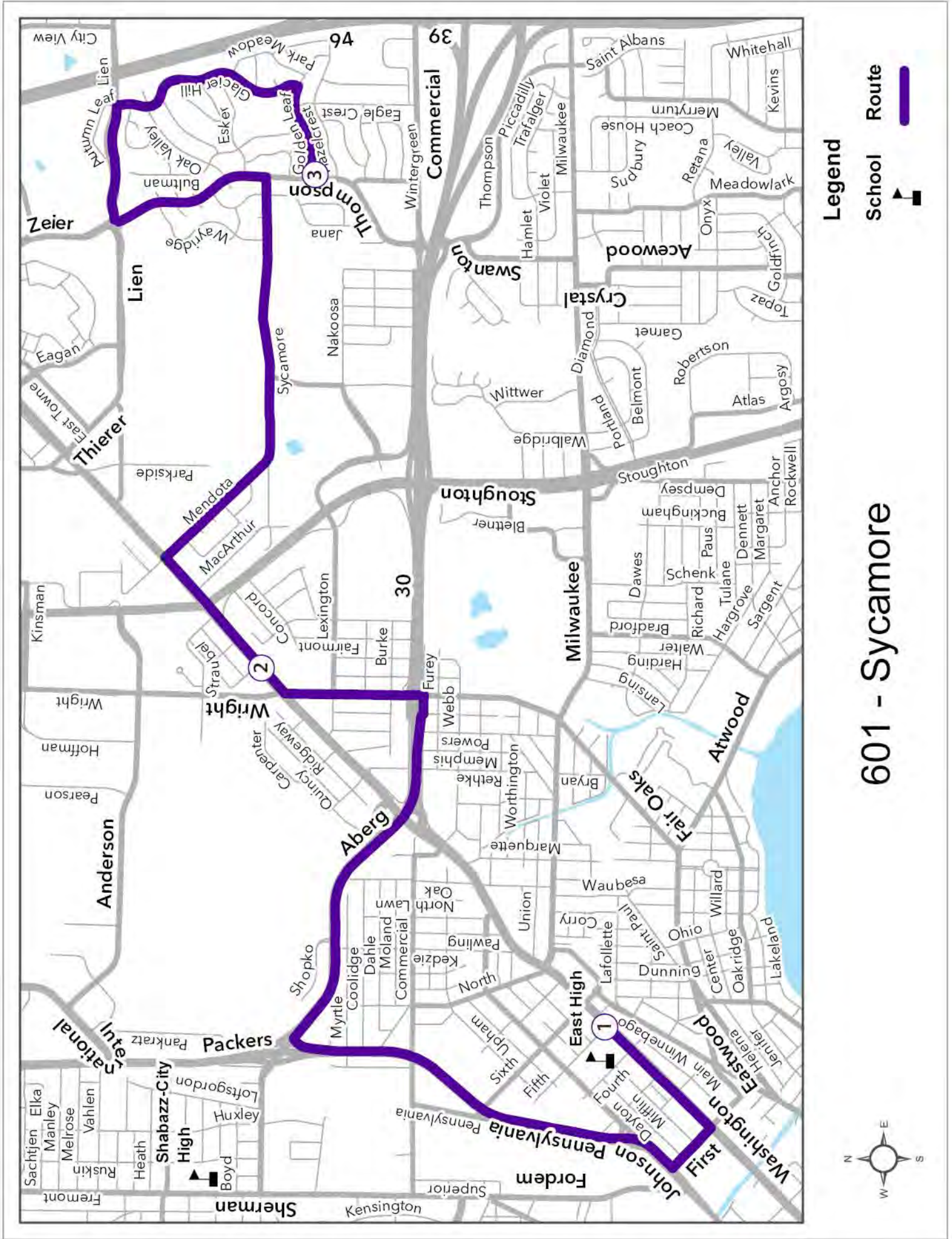
601 – East H.S.

7:29 AM From : N THOMPSON DR & OAK VALLEY

To : 601 EAST HIGH


Via N Thompson	Wayridge
Right Lien Rd	N Thompson [S]
Right Glacier Hill Dr	Lien [S], Ridge Oak [S], Southridge [S], Valley Edge [S]
Right Golden Leaf Trl	Eagle Crest [S]
Right N Thompson Dr	Golden Leaf
Left Sycamore Ave	N Thompson [S], Wayridge [S], Sycamore [S]
Right Mendota St	Duncan [S], Hoover [S]
7:42 AM Left E Washington Ave	Mendota , Macarthur , Schmedeman [S], Reindahl [S]
Left N Fair Oaks Ave	E Washington [S], Lexington [S]
Right Commercial Ave	N Fair Oaks [S]
Left Sth 30 Ramp	
Merge Sth 30	
Right Exit 1 A - East Washington Ave	
Right E Washington Ave	

7:53 AM Arrive E Washington @ East High



601 - Sycamore

Legend

- School 
- Route 



601 PM – Sycamore

3:49 PM From: EAST HIGH

To : 601 Sycamore

Right N First St

Right E Johnson St

Left/To Pennsylvania Ave

To Packers Ave

Right Packers-Aberg Ramp *Aberg*

Right Aberg Ave

To Sth 30

Right Fair Oaks Ramp

Left Commercial Ave *N Fair Oaks*

Left N Fair Oaks Ave *Lexington , E Washington*

4:02 PM Right E Washington Ave *Reindahl ,Schmedeman
,Macarthur*

Right Mendota St *Hoover [S], Duncan [S], Sycamore
[S]*

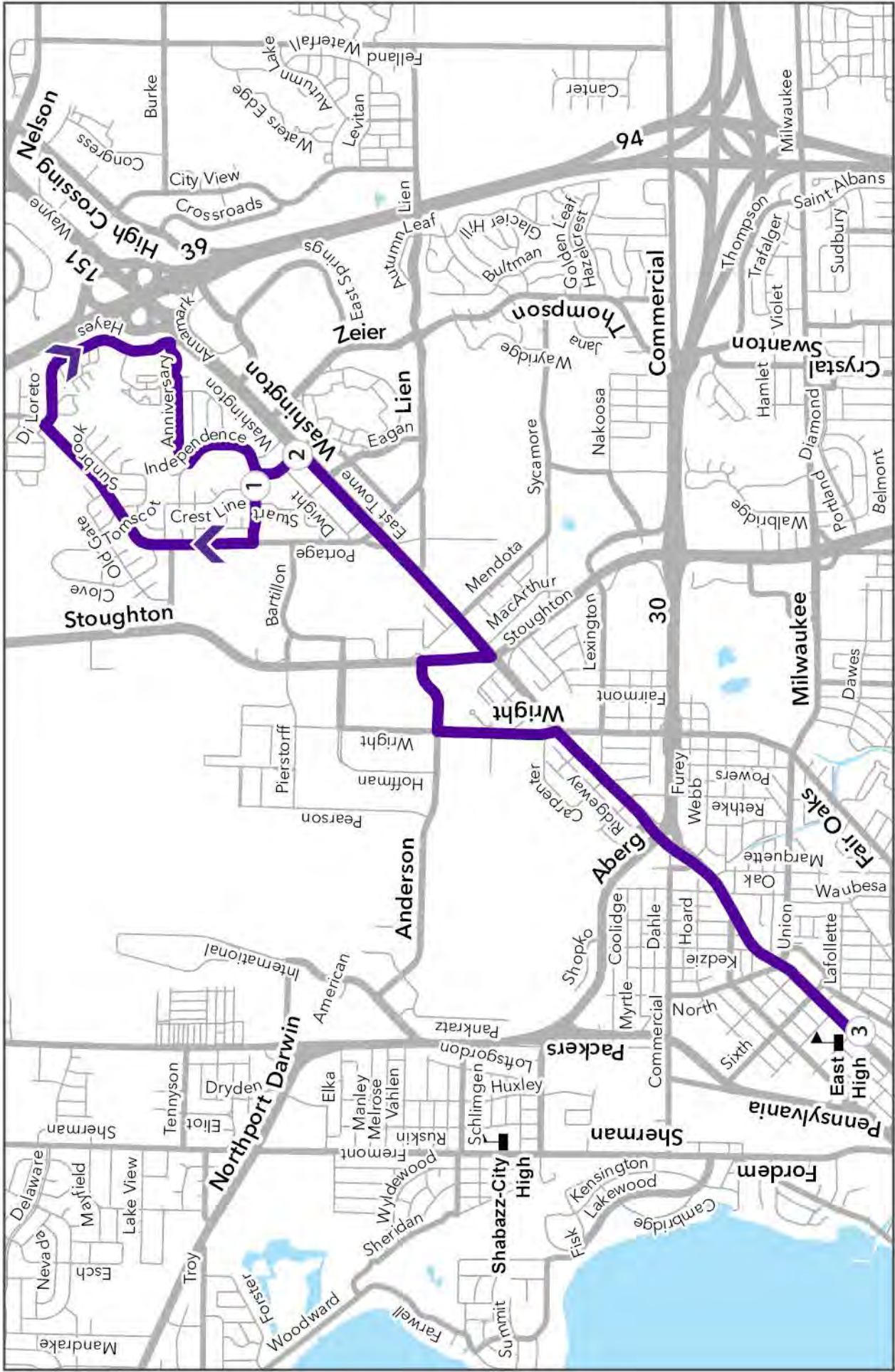
Left Sycamore Ave *Wayridge*

Left N Thompson *Sycamore , Oak Valley , Wayridge*

Right Lien Rd *N Thompson [S], Lien [S]*

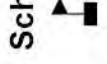
Right Glacier Hill Dr *Ridge Oak [S], Southridge [S],
Valley Edge [S]*

4:16 PM Right Golden Leaf Trl *Eagle Crest [S], N Thompson [S]*



602 - East High

Legend



School

Route



602 AM – East High School

7:30 AM From : INDEPENDENCE LN & E WASHINGTON

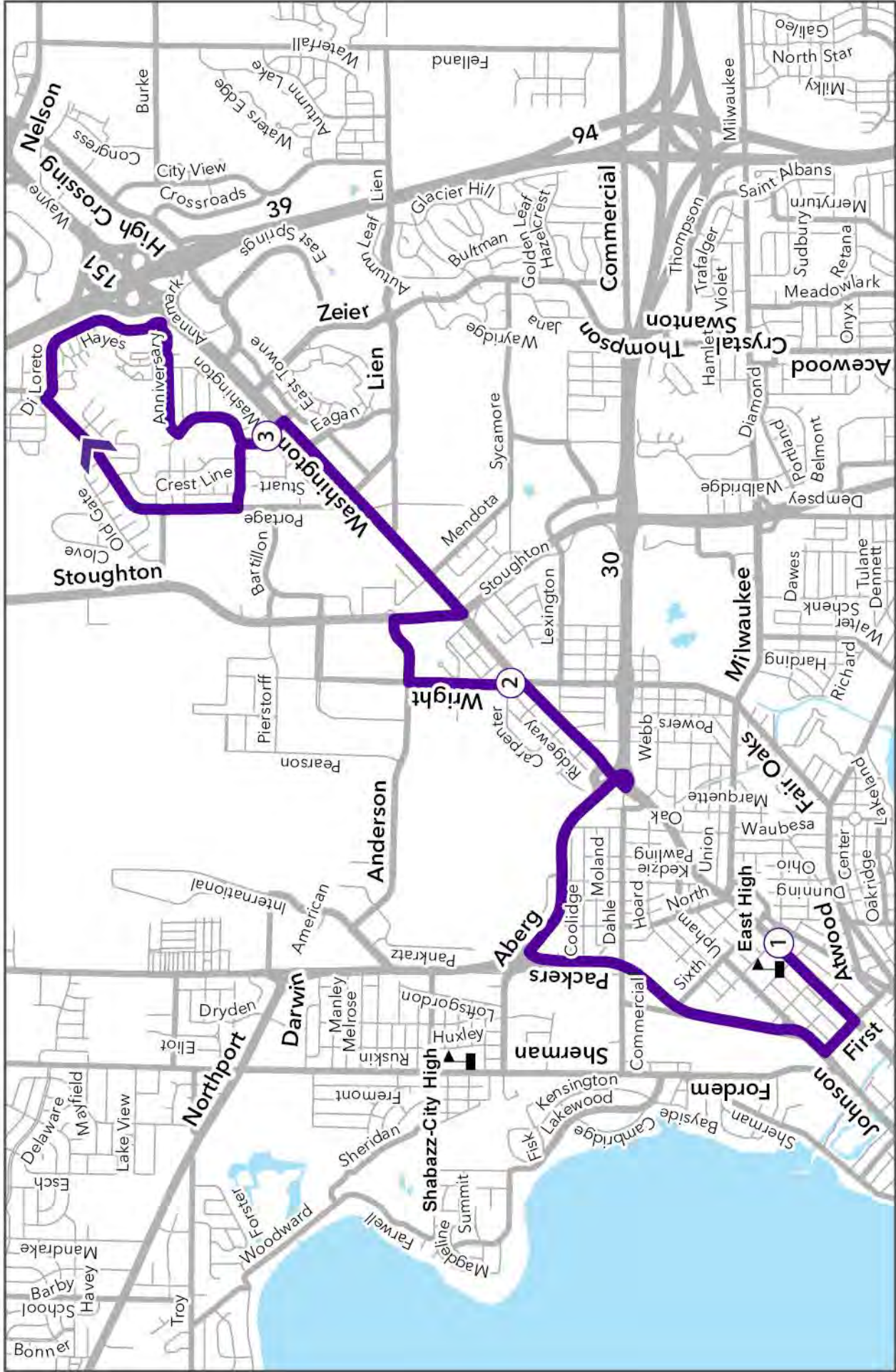
To : 602 EAST HIGH

Left Melody Ln	<i>Independence , Stuart , Portage</i>
Right Portage Rd	<i>Derek , Rieder , Tomscot , Village</i>
Right Hayes Rd	<i>Portage , Crosswalk , Dawn , Forest Run</i>
Right Anniversary Ln	<i>Hayes , Forest Run , Independence</i>
Left Independence Ln	<i>Declaration , Melody , E Washington</i>

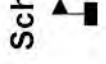
7:44 AM Right E Washington Ave *Independence , Eagan , Portage ,
Lien , Mendota , Macarthur*

Right N Stoughton Rd	
Left Anderson St	<i>Madison College , Wright</i>
Left Wright St	<i>Straubel</i>
Right E Washington Ave	<i>Wright , Lexington , Rethke</i>

7:58 AM Arrive E Washington @ East High [E100]



Legend



School

Route



602 - East Towne



602 PM – East Towne

3:49 PM From: EAST HIGH

To : 602 E TOWNE

Right N First St

Right E Johnson St

Left/To Pennsylvania
Ave

To Packers Ave

Right Packers-Aberg *Aberg*
Ramp

Right Aberg Ave

To Sth 30

Right Aberg-E Washington
Ramp

Right E Washington Ave *Rethke , Lexington*

4:03 PM Left Wright St *E Washington , Straubel*

Right Anderson St *Wright , Madison College*

Right N Stoughton Rd

Left E Washington Ave *Macarthur , Mendota , Lien , Portage*

Left Independence Ln *E Washington*

Left Melody Ln *Independence , Stuart , Portage*

Right Portage Rd *Derek , Rieder , Tomscot , Village
, Portage*

Right Hayes Rd *@ Crosswalk, Dawn , Forest Run*

Right Anniversary Ln *Hayes , Forest Run , Independence*

4:23 PM Left Independence Ln *Declaration , Melody , E Washington*

603 AM – East High School

7:30 AM From : Wheeler & Sherman

To : 603 EAST HIGH

Via Wheeler Rd

Golf View, Comanche

Left Delaware Blvd

*Wheeler , Northland , Tennessee ,
Esch , Dakota*

Right N Sherman Ave

Delaware , Sunfield , Lake View

7:38 AM Left Tennyson Ln

N Sherman , Whitman

Right Packers Ave

Tennyson , Scott , Darwins

Right Darwin Rd

Right Northport Dr

Dryden

Left N Sherman Ave

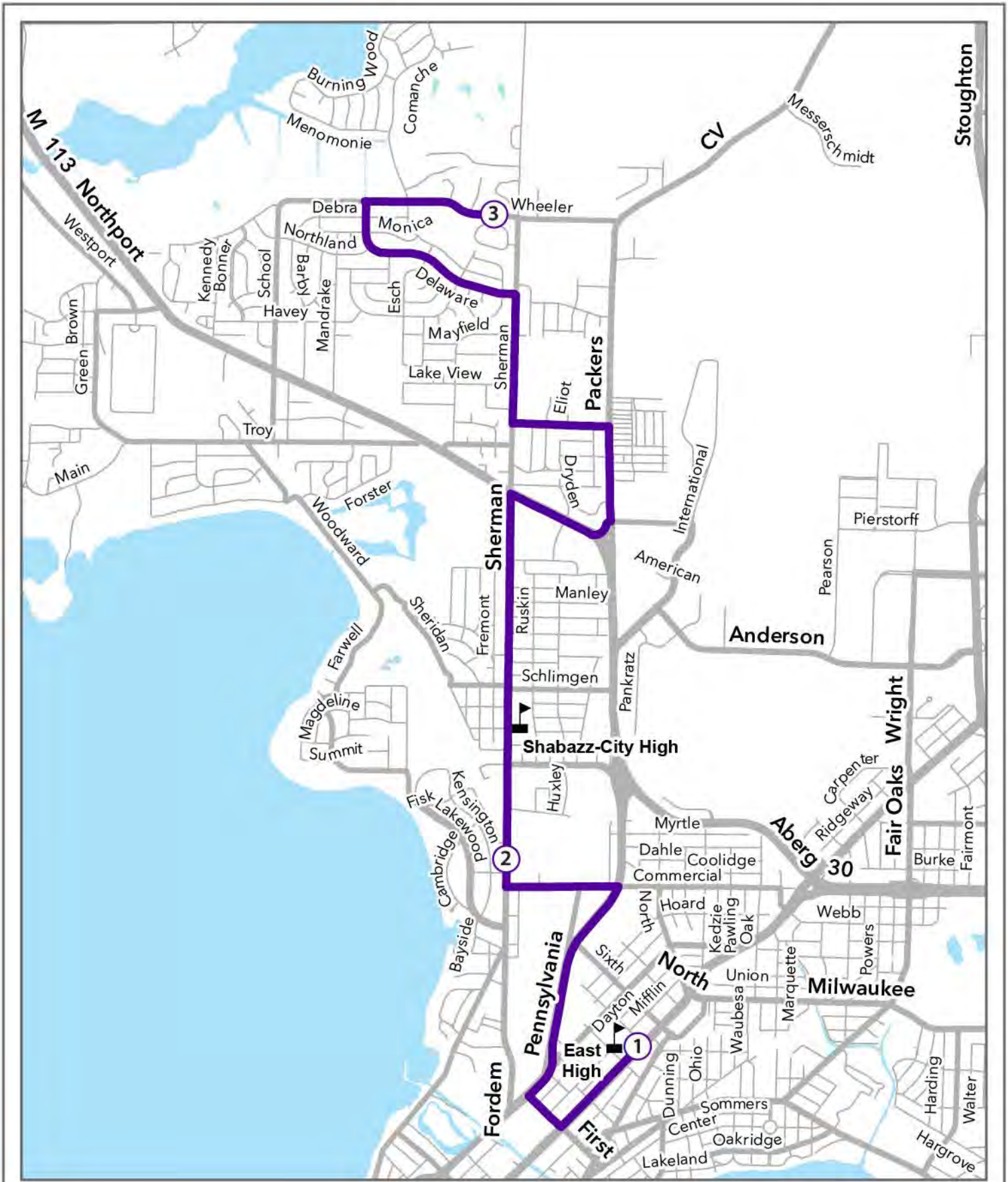
*Northport , Trailsway , Melrose
Schlimgen , Farragut , Aberg , Roth ,
Oxford*

Left Commercial Ave

Right North St

Right E Washington Ave

7:53 AM Arrive E Washington @ East High [E100]



603 - Cherokee

Legend

- School
- Route

603 PM – Cherokee

3:49 PM From: EAST HIGH

To : 603 Cherokee

Right N First St

Right E Johnson St

Left/To Pennsylvania Ave

To Packers Ave

Left Commercial Ave

3:57 PM Right N Sherman Ave

Oxford ,Roth ,Aberg ,Logan

Schlimgen ,Melrose ,Trailsway

Right Northport Dr

N Sherman ,Dryden

Left Darwin Rd

Left Packers Ave

Darwin ,Scott

Left Tennyson Ln

Packers ,Whitman

Right N Sherman Ave

Tennyson ,Lake View ,Sunfield

Left Delaware Blvd

N Sherman ,Dakota ,Esch ,Tennessee

4:17 PM Right Wheeler Rd

Delaware , Comanche , Golf View

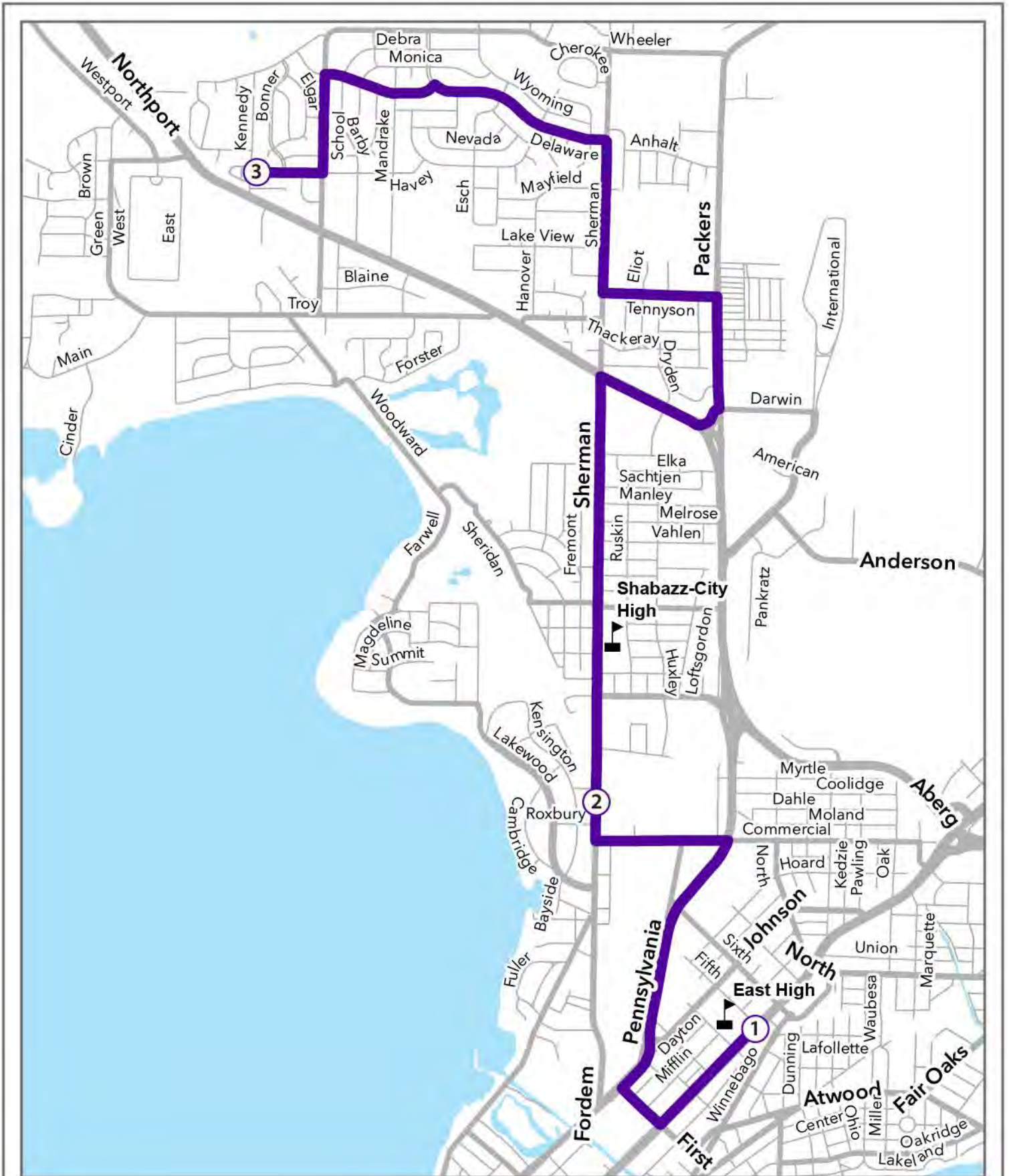
604 AM – East High School

7:29 AM From : KENNEDY RD & HAVEY

To : 604 EAST HIGH

Right Havey Rd	<i>School [S]</i>
Left School Rd	<i>Fulton [S], Northland [S]</i>
Right Northland Dr	<i>Mandrake [S]</i>
Right Delaware Blvd	<i>Tennessee , Esch , Dakota</i>
Right N Sherman Ave	<i>Delaware , Sunfield , Lake View</i>
7:38 AM Left Tennyson Ln	<i>N Sherman , Whitman</i>
Right Packers Ave	<i>Tennyson , Scott , Darwin [S]</i>
Right Darwin Rd	
Right Northport Dr	<i>Dryden</i>
Left N Sherman Ave	<i>Northport , Trailsway , Melrose , Schlimgen , Farragut , Aberg , Roth , Oxford</i>
Left Commercial Ave	
Right North St	
Right E Washington Ave	

7:53 AM ARRIVE E WASHINGTON @ EAST HIGH [E100]



604 - Kennedy

Legend

School



Route



604 PM – Kennedy

3:49 PM From: EAST HIGH

To : 604 Kennedy

Right N First St

Right E Johnson St

Left/To Pennsylvania Ave

To Packers Ave

Left Commercial Ave

3:57 PM Right N Sherman Ave

Oxford ,Roth ,Aberg ,Logan

Schlimgen ,Melrose ,Trailsway

Right Northport Dr

N Sherman ,Dryden

Left Darwin Rd

Left Packers Ave

Darwin ,Scott

Left Tennyson Ln

Packers ,Whitman

Right N Sherman Ave

Tennyson ,Lake View ,Sunfield

Left Delaware Blvd

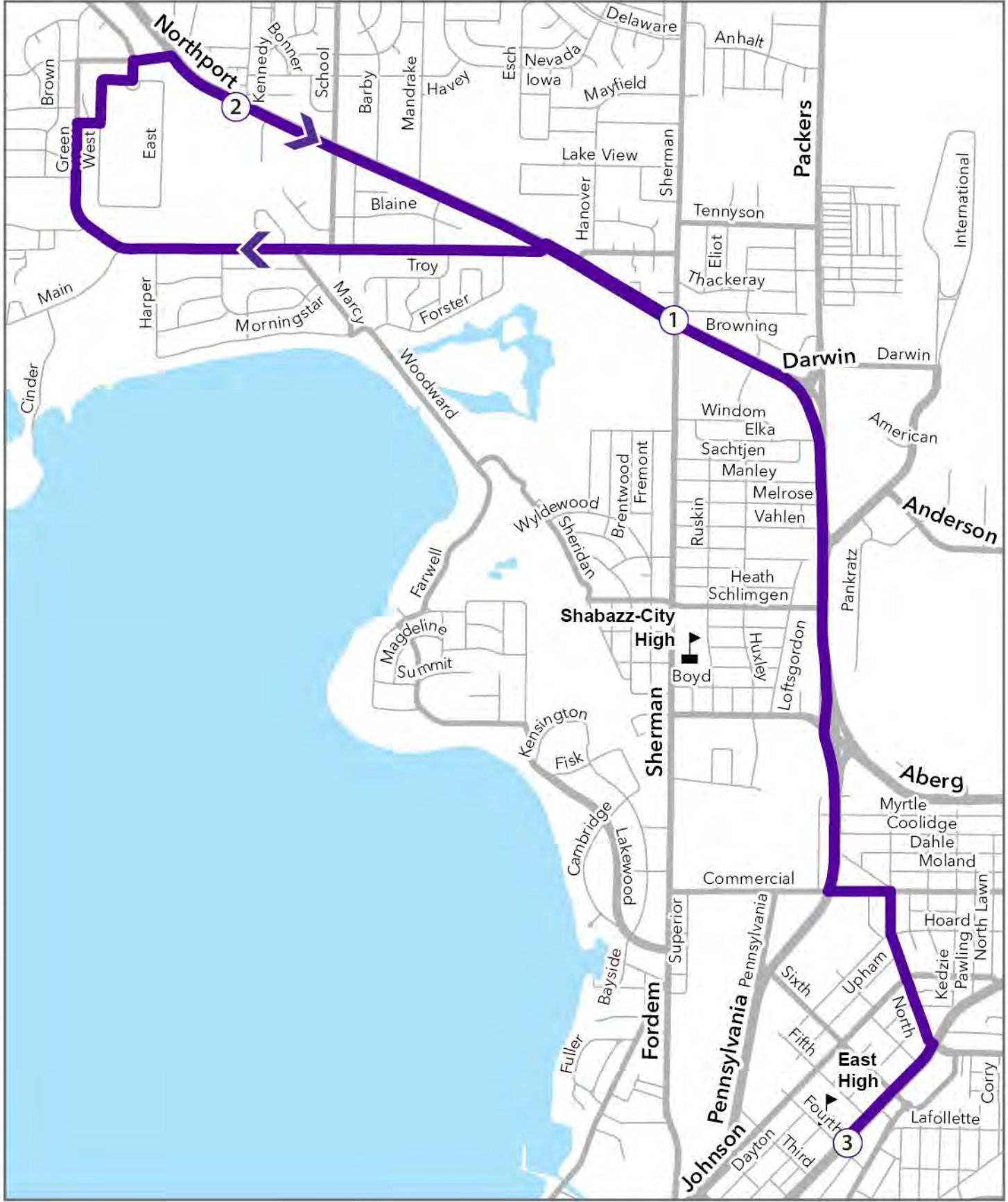
N Sherman [S] ,Dakota ,Esch ,Tennessee

Left Northland

Mandrake , School

4:17 PM Left School

Fulton , Havey , Kennedy



605 - East High

Legend

School



Route



605 AM – East High School

7:28 AM From : NORTHPORT DR & N SHERMAN

To : 605 EAST HIGH

Via Northport	<i>Warner Park</i>
Left Troy Dr	<i>Forster , Goodland , Crosswalk , School Karstens , Lerdahl , Harper , Green</i>
Right Green Ave	<i>Meadow Ridge</i>
Right Murphy Dr	<i>Green</i>
Left West Rd	<i>Central Wisconsin</i>
Right North Rd	
Left Marion Blvd	
Right Knutson Dr	<i>Northport</i>

7:39 AM Right Northport Dr *Kennedy , School , Barby , Goodland
Troy , Warner Park , N Sherman , Dryden
Elka , Manley , International , Schlimgen*

Right Packers Ave *Elka , Manley , International , Schlimgen*

Right Packers-Aberg Ramp

Cross Aberg *Aberg*

To Aberg-Packers Ramp

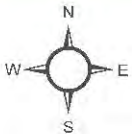
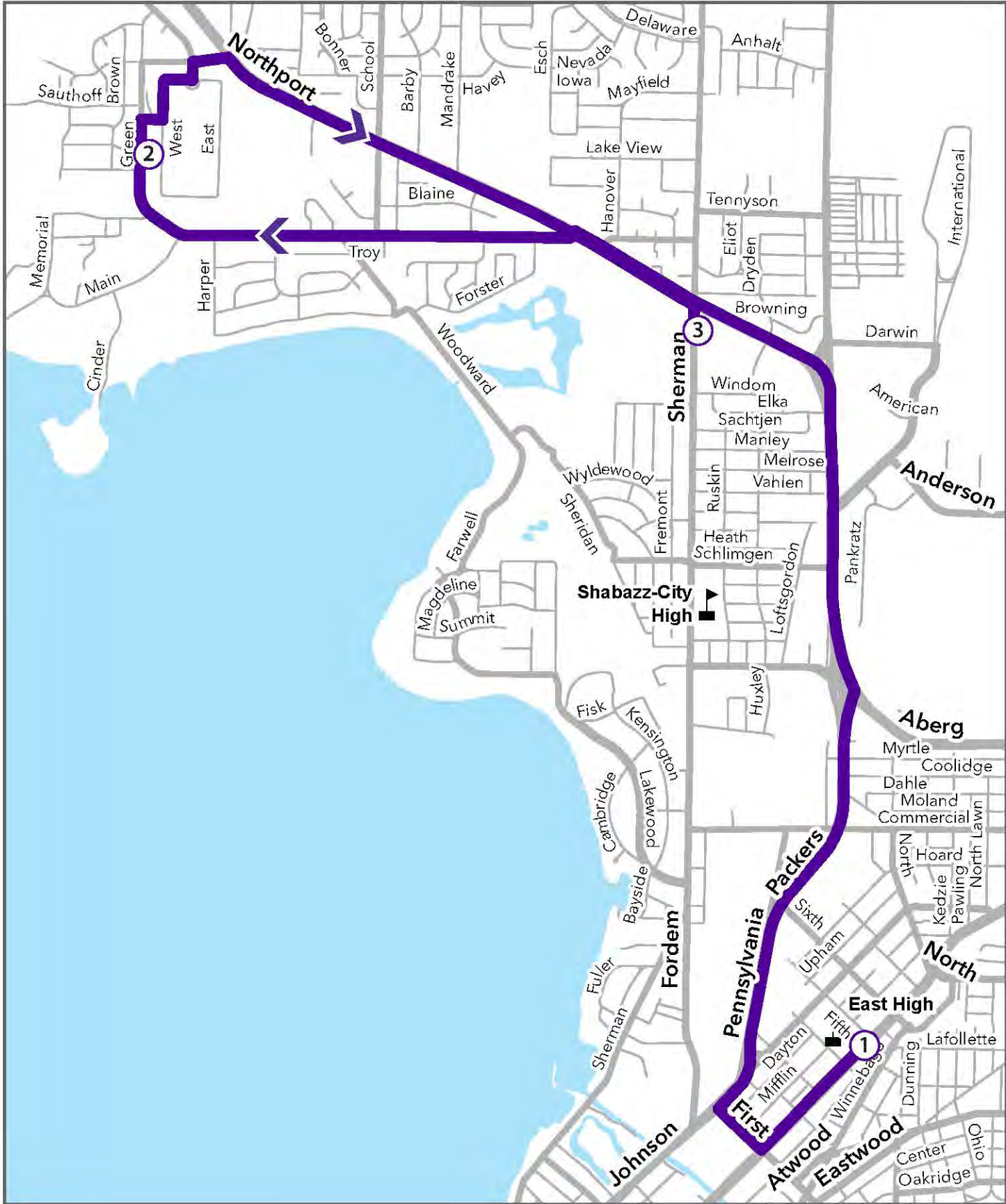
Merge Packers Ave

Left Commercial Ave

Right North St

Right E Washington Ave

7:54 AM Arrive E Washington @ East High [E100]



605 - Northport

Legend

- School
- Route

605 PM – Northport

3:49 PM From: EAST HIGH

To : 605 Northport

Right N First St

Right E Johnson St

Left/To Pennsylvania
Ave

To Packers Ave

Right Packers-Aberg *Aberg*
Ramp

Cross Aberg

To Aberg-Packers Ramp

Merge Packers Ave *Schlimgen , International , Manley , Elka*

Left Northport Dr *Dryden , N Sherman , Warner Park*

Left Troy Dr *Forster , Goodland , Crosswalk , School
Karstens , Lerdahl , Harper , Green*

4:07 PM Right/To Green Ave *Meadow Ridge*

Right Murphy Dr *Green*

Left West Rd

Right North Rd *Central Wisconsin*

Left Marion Blvd

Right Knutson Dr *Northport*

Right Northport Dr *Kennedy , School , Barby , Goodland
Troy , Warner Park*

4:17 PM Right N Sherman Ave *Northport*



611 - La Follette High

Legend

School

Route



611 AM – LaFollette

7:30 AM From : N Thompson &
Sycamore
To : 611 LAFOLLETTE

Via N Thompson Dr *Golden Leaf, Mesta, Jana, Commercial*

Right Commercial Ave

Right Pulley Dr

Left Commercial Frontage Rd *Redland*

Right Walsh Rd *Commercial , Nakoosa*

Left Nakoosa Trl *Walmart*

Right Commercial Frontage
Rd *Nakoosa*

Left N Stoughton Rd

Right Ush 51-Milwaukee
Ramp

7:46 AM Right Milwaukee St *Dempsey , W Corporate*

Left Walter St *Milwaukee , Dawes , Richard ,
Hargrove*

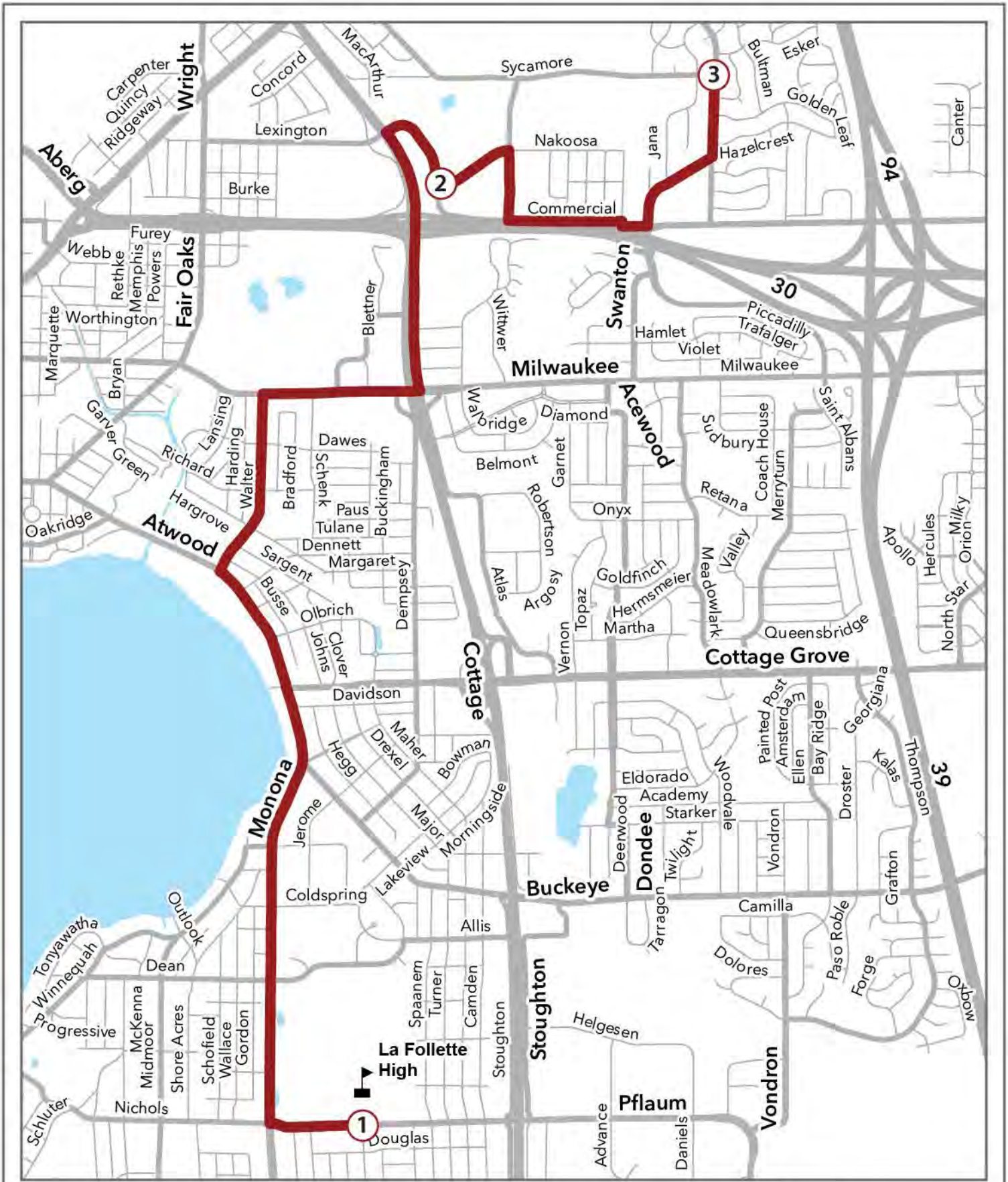
Left Atwood *Walter, Margaret, Cottage Grove*

Left Buckeye Rd *Monona [S]*

Right Turner Ave

Right Pflaum Rd

7:54 AM Arrive Pflaum @ Lafollette High [L700]



611 - Sycamore

Legend

School



Route



611 PM – Sycamore

3:47 PM From: LAFOLLETTE HIGH

To : 611 SYCAMORE

Right Monona Dr

To Atwood Ave

Cottage Grove , Margaret

Right Walter St

Atwood , Hargrove , Richard , Dawes

Right Milwaukee St

Walter , W Corporate , Dempsey

Left Milwaukee-Ush 51
Ramp

Merge N Stoughton Rd

Right Commercial Frontage
Rd

4:03 PM Left Nakoosa Trl

Commercial , Walmart

Right Walsh Rd

Nakoosa , Commercial

Left Commercial Frontage
Rd

Redland

Right Pulley Dr

Left Commercial Ave

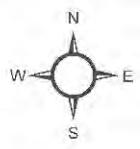
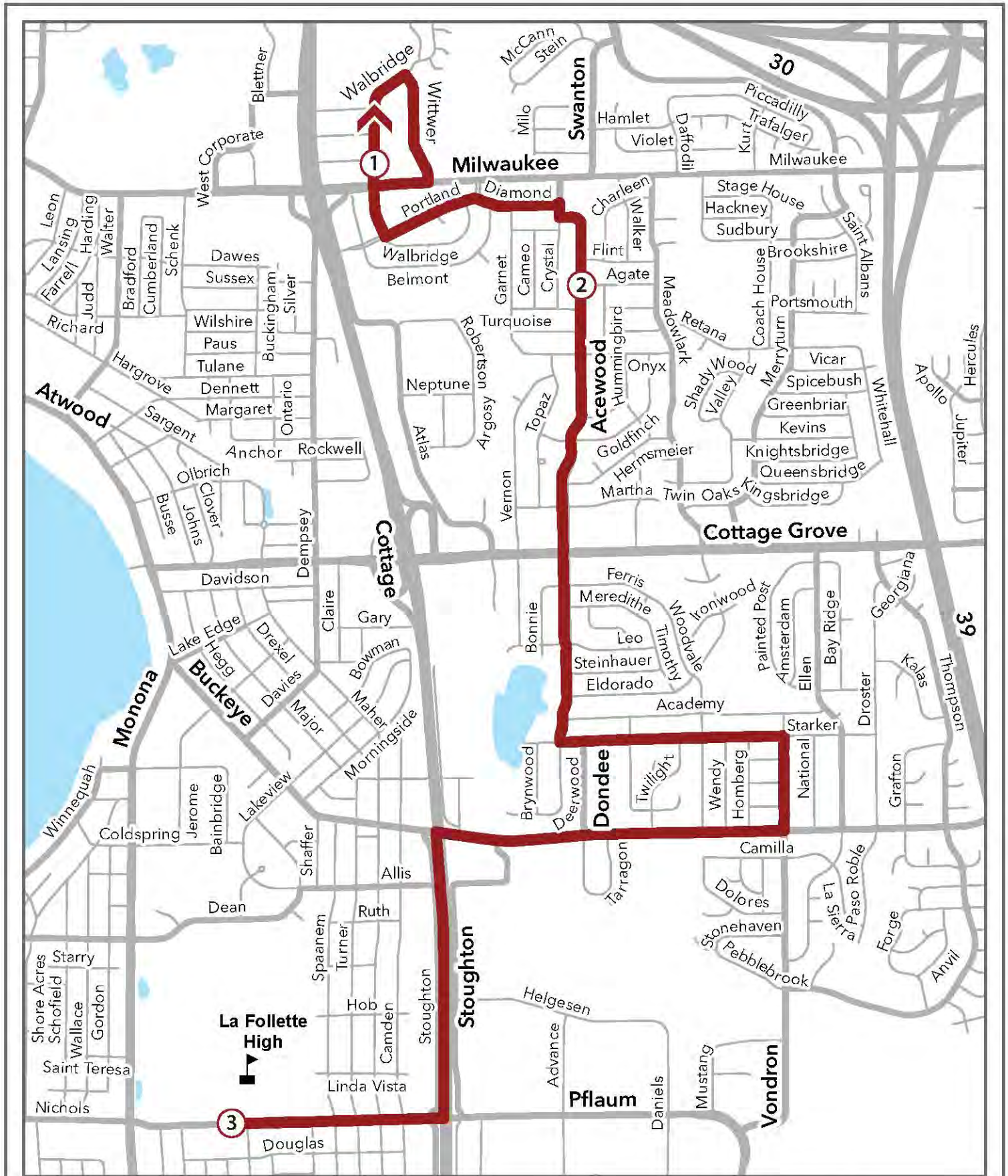
Continue Commercial Ave

Left N Thompson

Commercial , Jana , Mesta , Golden Leaf

4:10 PM Left Sycamore

N Thompson



612 - La Follette High

Legend

School

Route



612 AM – LaFollette H.S.

To : 612 LAFOLLETTE

Right Wittwer Rd *Walbridge [S], Milwaukee [S]*

Right Milwaukee St

Left S Walbridge Ave

Left Portland Pkwy *Walbridge [S]*

Right Diamond Dr *Portland [S], Crystal [S]*

Right Crystal Ln

7:43 AM Left Acewood Blvd *Agate [S], Onyx [S], Goldfinch [S], Martha [S],
Cottage Grove [S], Leo [S], Starker [S]*

Left Starker Ave *Angel Crest [S], Woodvale [S], Vondron [S]*

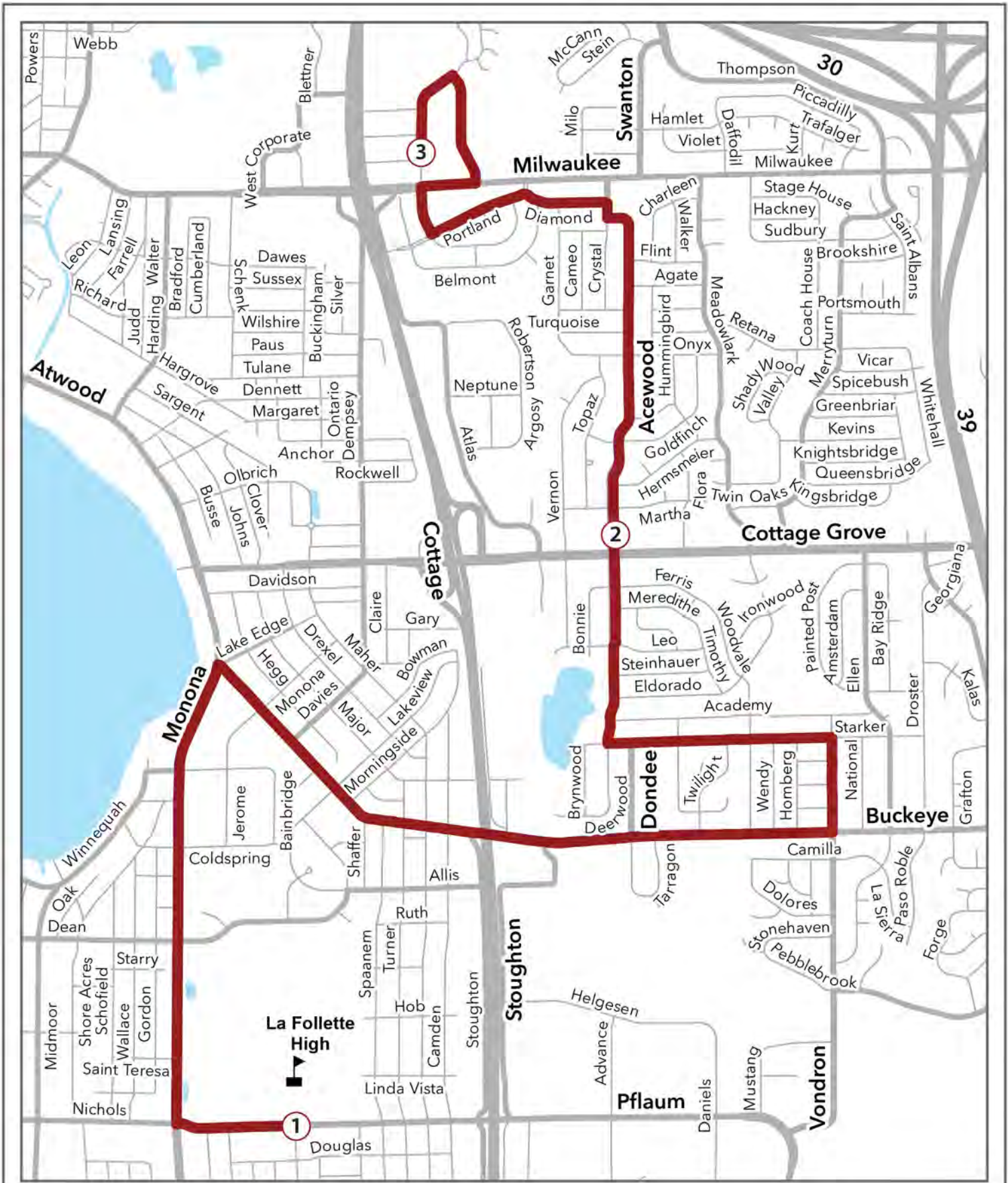
Right Vondron Rd

Right E Buckeye Rd *Vondron , Woodvale , Twilight , Dondee ,
S Stoughton E*

Left S Stoughton Rd

Right Pflaum Rd

7:55 AM Arrive Pflaum @ Lafollette High [L700]



612 - Acewood

Legend

School

Route



612 PM – Acewood

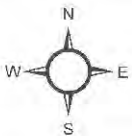
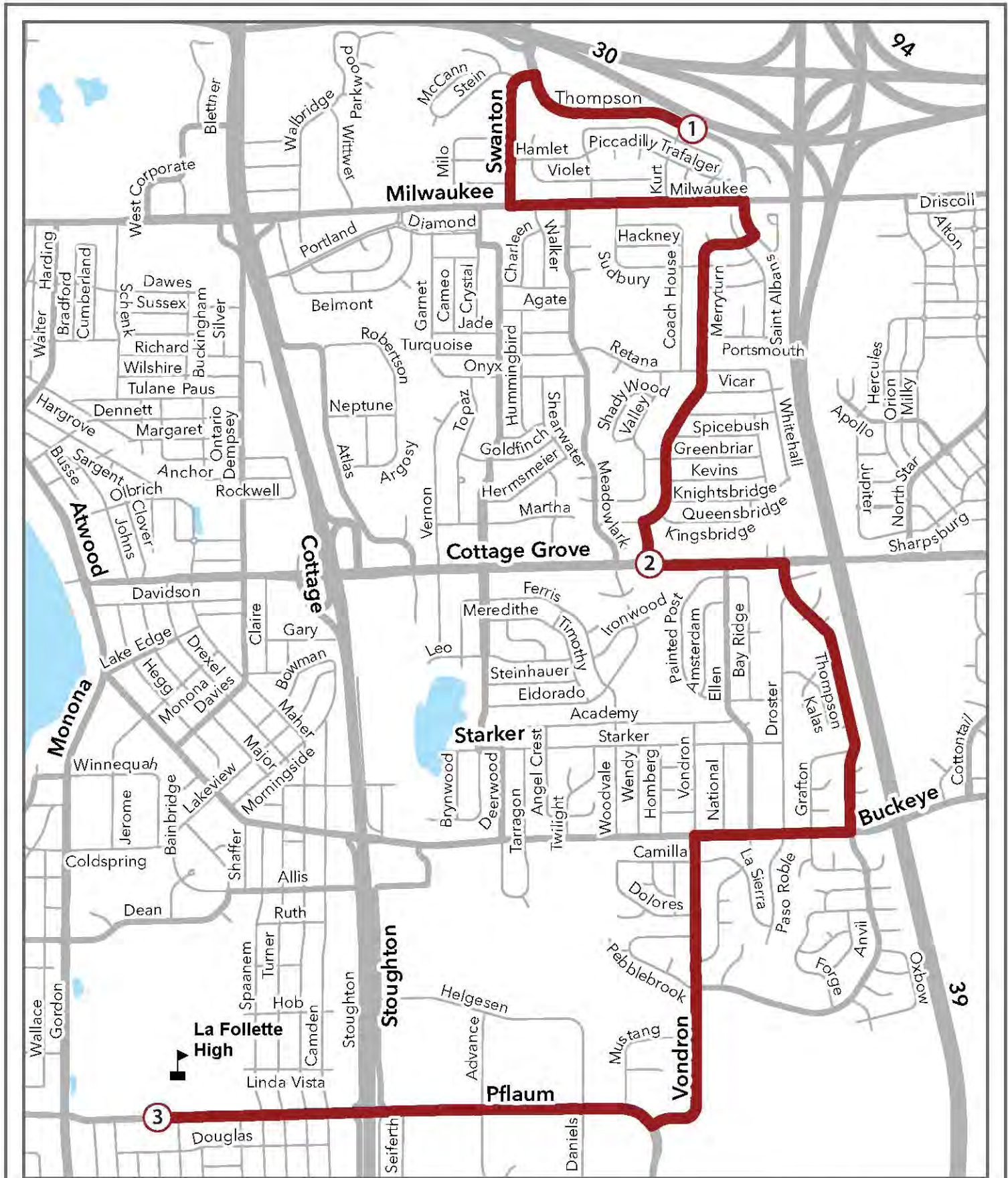
**3:47 PM From: LAFOLLETTE
HIGH
To : 612 ACEWOOD**

Right Monona Dr	<i>Buckeye</i>
Right Buckeye Rd	<i>S Stoughton E , Dondee , Twilight , Woodvale</i>
Left Vondron Rd	<i>E Buckeye</i>
Left Starker Ave	<i>Vondron , Woodvale , Angel Crest , Acewood</i>
Right Acewood Blvd	<i>Leo</i>
Cross Cottage Grove	

4:05 PM Continue Acewood Blvd *Cottage Grove , Goldfinch , Onyx , Agate*

Right Crystal Ln	
Left Diamond Dr	<i>Crystal [S]</i>
Left Portland Pkwy	<i>Diamond [S], Walbridge [S]</i>
Right S Walbridge Ave	
Right Milwaukee St	
Left Wittwer Rd	<i>Milwaukee [S], Walbridge [S]</i>

4:13 PM Left N Walbridge Ave *Alvarez [S]*



613 - La Follette High

Legend

School

Route



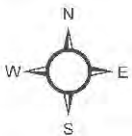
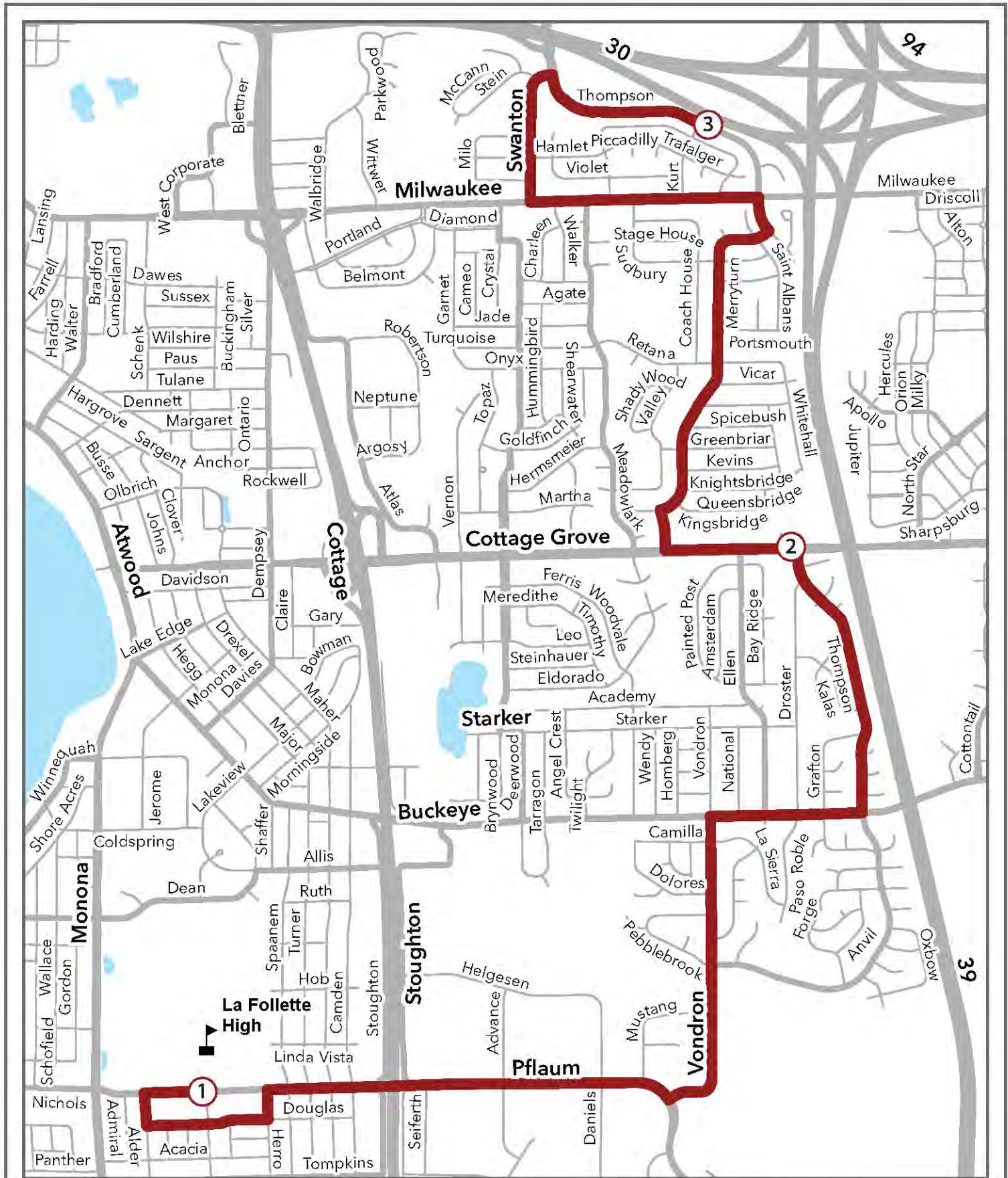
613 AM – LaFollette HS

**7:30 AM From : N THOMPSON DR &
KURT
To : 613 LAFOLLETTE**

Via N Thompson	<i>Meadows [S]</i>
Left Swanton Rd	<i>N Thompson [S], Easley [S]</i>
Left Milwaukee St	<i>Swanton , Daffodil , Kurt</i>
Right S Thompson Dr	<i>Milwaukee [S]</i>
Right Severn Way	<i>S Thompson [S]</i>
Left/To Merryturn Rd	<i>Sudbury [S], Retana [S], Kevins [S]</i>
To Open Wood Way	
Left Inwood Way	<i>Open Wood [S]</i>

7:42 AM Left Cottage Grove Rd	<i>Inwood , Ellen , S Thompson</i>
Right S Thompson Dr	<i>Droster [S], 1306 [S], Grafton [S]</i>
Right E Buckeye Rd	<i>Kings Mill , S Thompson , Ellen</i>
Left Vondron Rd	<i>E Buckeye [S], Dolores [S], S Thompson [S]</i>
Right Pflaum Rd	

7:54 AM Arrive Pflaum @ LaFollette High [L700]



613 - Thompson

Legend

School

Route



613 PM – Thompson

3:47 PM From: LAFOLLETTE HIGH

To : 613 THOMPSON

Left Alder Rd

Left Douglas Trl

Left Kvamme Ln

Right Pflaum Rd

Left Vondron Rd

S Thompson , Dolores

Right E Buckeye Rd

Vondron , Ellen

Left S Thompson Dr

E Buckeye , Grafton , 1309, Droster

4:02 PM Left Cottage Grove Rd

S Thompson , Ellen , Inwood

Right Inwood Way

Open Wood

Right Open Wood Way

Kevins , Retana , Sudbury

To Merryturn Rd

To Severn Way

S Thompson

Left S Thompson Dr

Left Milwaukee St

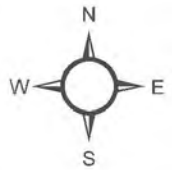
N Thompson , Kurt , Daffodil , Swanton

Right Swanton Rd

Easley

4:13 PM Right N Thompson Dr

Swanton , Meadows , Kurt



614 - La Follette

Legend

School	Route

614 AM – LaFollette H.S.

**7:30 AM From : MILWAUKEE ST &
MILKY**

To : 614 LAFOLLETTE

Via Milwaukee

North Star , Rustic

Right Sprecher

Right Dominion Dr

S Sprecher [S], Traveler [S], Galileo [S]

Left North Star Dr

Dominion [S], Copernicus [S], Orion [S],

Sharpsburg [S]

Right Cottage Grove Rd

North Star

7:41 AM Left S Thompson Dr

Droster [S], 1306 [S], Grafton [S]

Right E Buckeye Rd

S Thompson , Ellen

Left Vondron Rd

*E Buckeye [S], Dolores [S], S Thompson
[S]*

Right Pflaum Rd

**7:54 AM Arrive Pflaum @ Lafollette
High**



2000 ft



614 - Sprecher

Legend

School



Route



614 PM – Sprecher

3:47 PM From:

LAFOLLETTE HIGH

To : 614 Sprecher

Left Alder Rd

Left Douglas Trl

Left Kvamme Ln

Right Pflaum Rd

Left Vondron Rd

Right E Buckeye Rd *Vondron , Ellen*

Left S Thompson Dr *E Buckeye , Grafton , 1309, Droster*

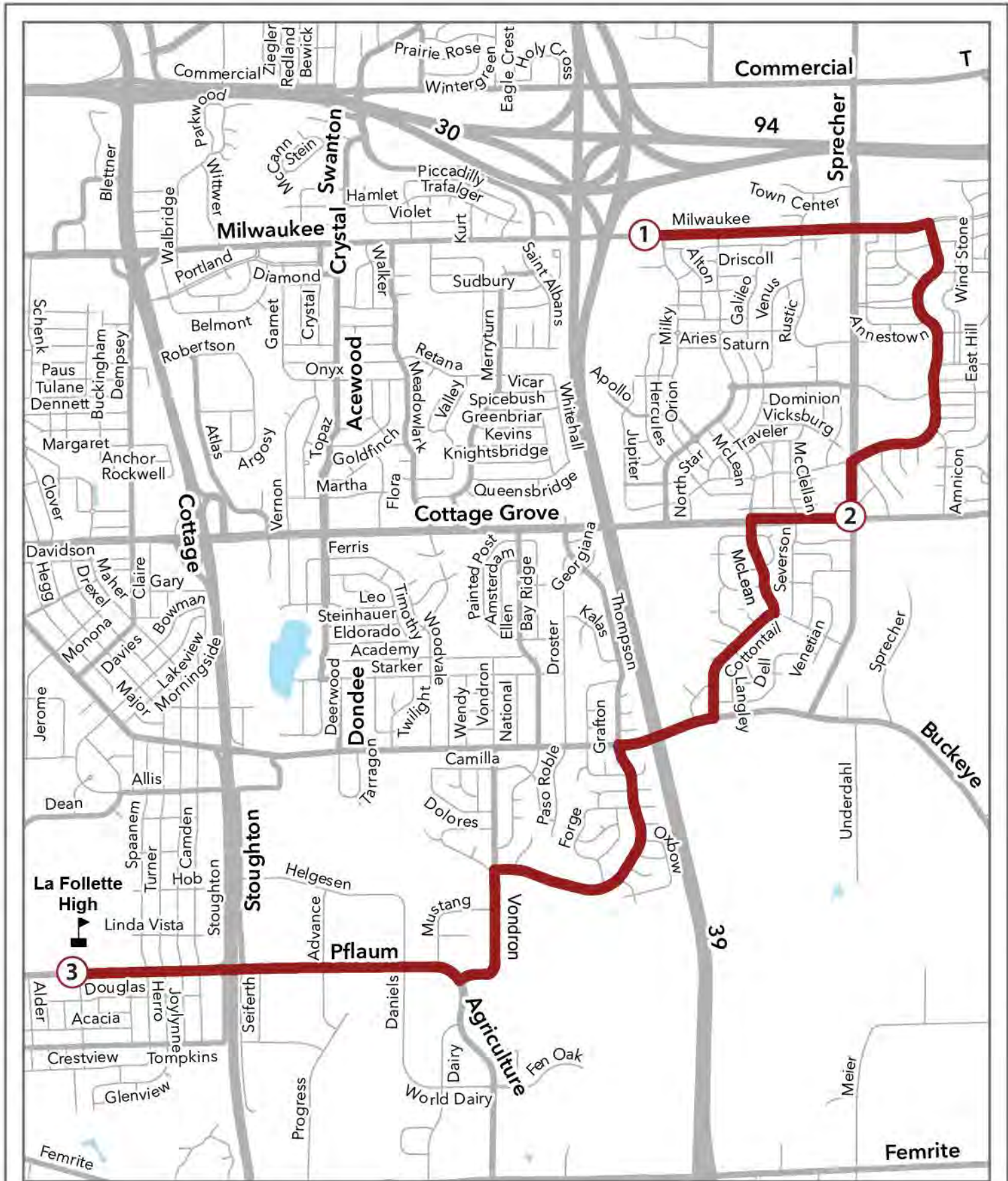
Right Cottage
Grove Rd

4:05 PM Left North Star Dr *Cottage Grove [S], Orion [S], Copernicus [S],
Dominion [S]*

Right Dominion Dr *Galileo [S], Traveler [S], Sprecher [S]*

Left S Sprecher Rd

4:13 PM Left Milwaukee St *N Sprecher , Rustic , North Star , Milky*



615 - La Follette High

Legend

School



Route



615 AM – LaFollette H.S.

**7:30 AM From : MILWAUKEE ST &
MILKY
To : 615 LAFOLLETTE**

Via Milwaukee

North Star , Rustic , S Sprecher

Right Wyalusing Dr

Milwaukee, Summertown , Stockbridge ,

Dominion , Amnicon , Sprecher

Left Sprecher

7:38 AM Right Cottage Grove Rd

Sprecher, McLellan

Left Mclean Dr

Fredericksburg [S]

Right Cottontail Trl

Mclean [S], Lynchburg [S], Dell

Right E Buckeye Rd

Kings Mill

Left S Thompson Dr

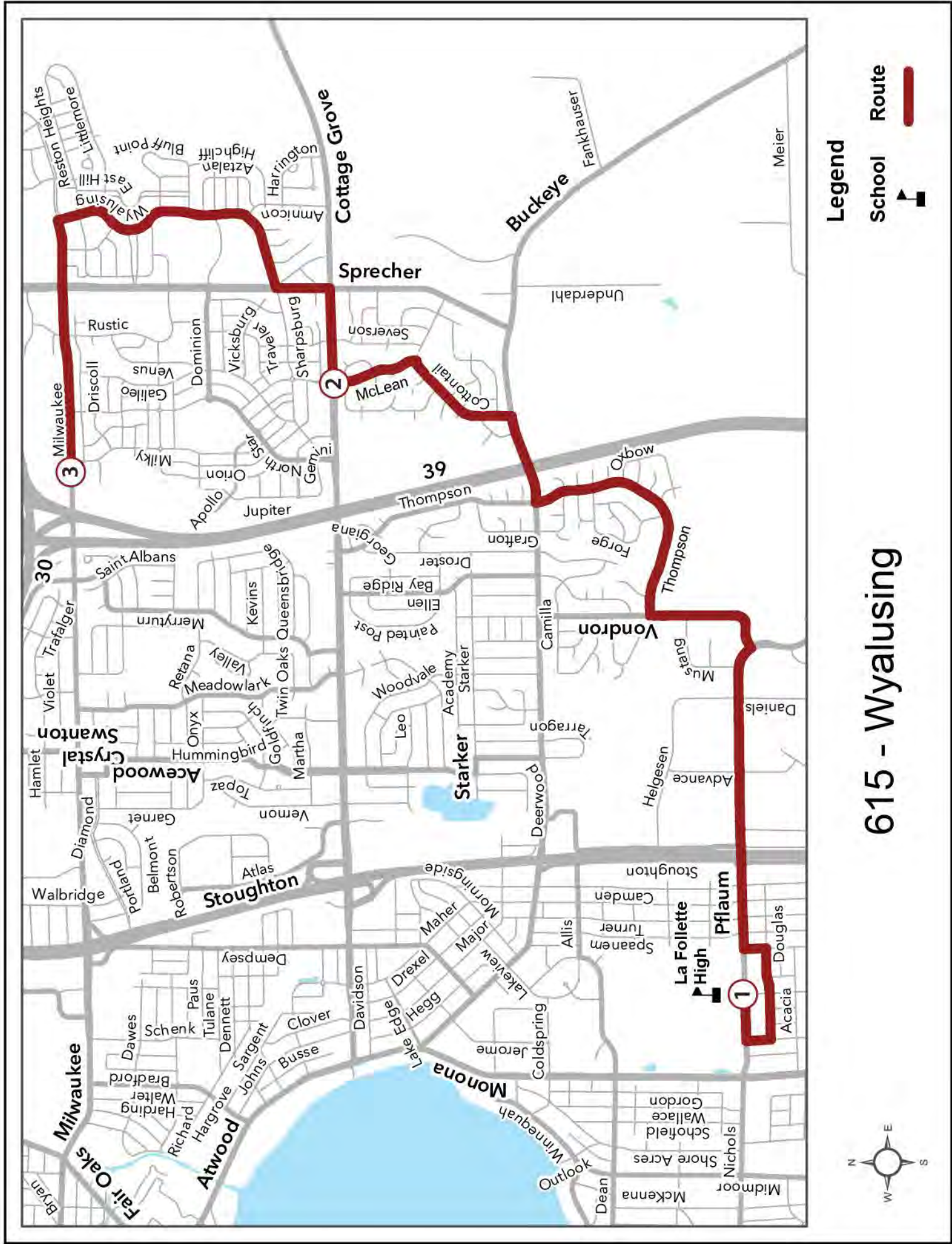
*E Buckeye [S], Rustic Wood [S], Forge
[S],*

Vondron [S]

Left Vondron Rd



Right Pflaum Rd

7:53 AM Arrive Pflaum @ Lafollette High



615 - Wyalusing

Legend

- School 
- Route 



615 PM – Wyalusing

3:47 PM From: LAFOLLETTE
HIGH
To : 615 Wyalusing

Left Alder Rd

Left Douglas Trl

Left Kvamme Ln

Right Pflaum Rd

Left Vondron Rd

Right S Thompson Dr *Vondron[S], Forge[S], Rustic Wood[S]*

Right E Buckeye Rd *S Thompson, Kings Mill*

Left Cottontail Trl *Lynchburg [S], Mclean [S]*

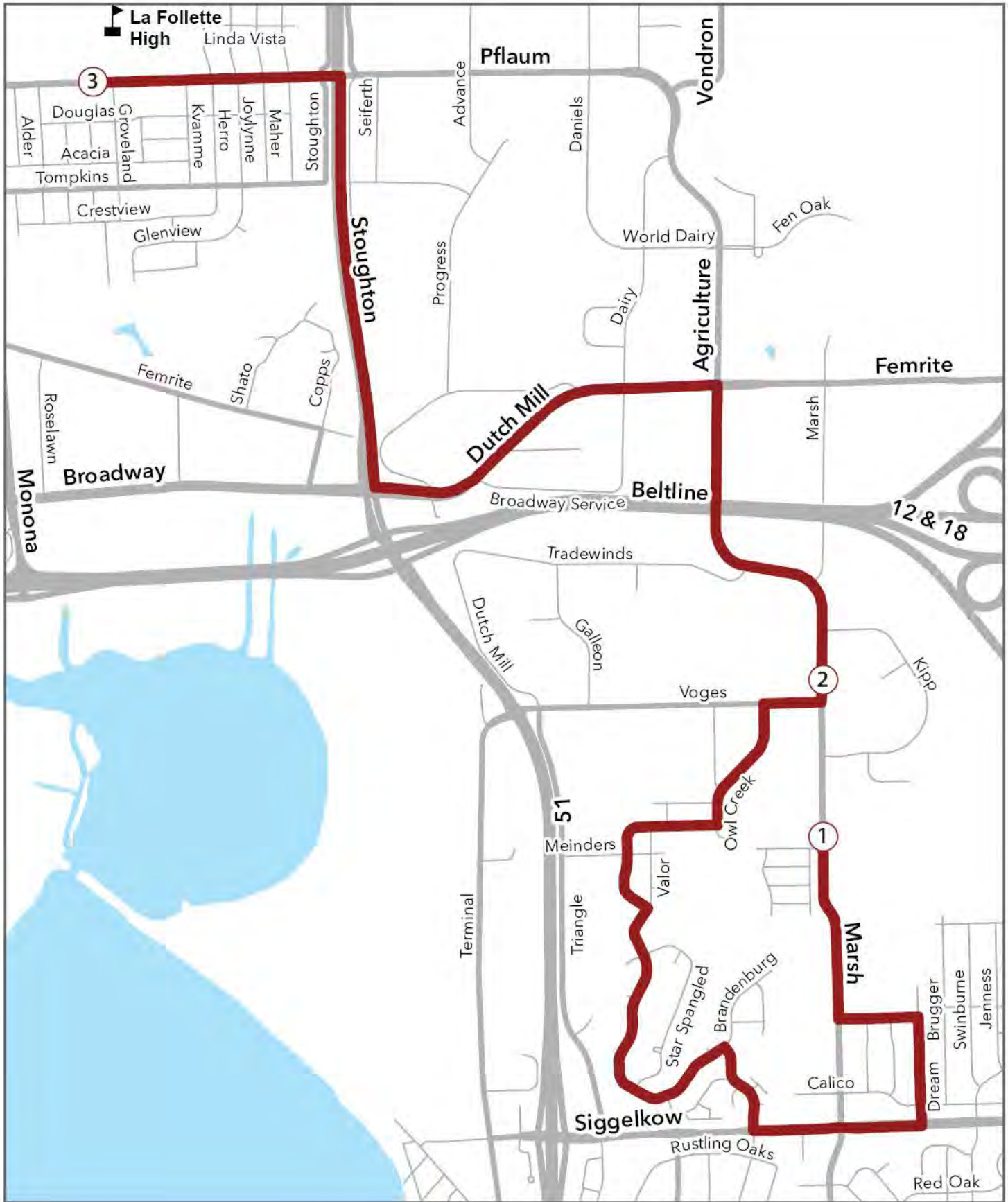
Left Mclean Dr

4:04 PM Right Cottage Grove Rd *Mclean, MCClellan*

Left Sprecher

Right Wyalusing Dr *Cottage Grove [S], Amnicon, Dominion, Stockbridge, Summertown, Reston Heights*

4:13 PM Left Milwaukee St *N Sprecher, Rustic, North Star, Milky*



616 - La Follette High

Legend

School



Route



616 AM – LaFollette H.S.

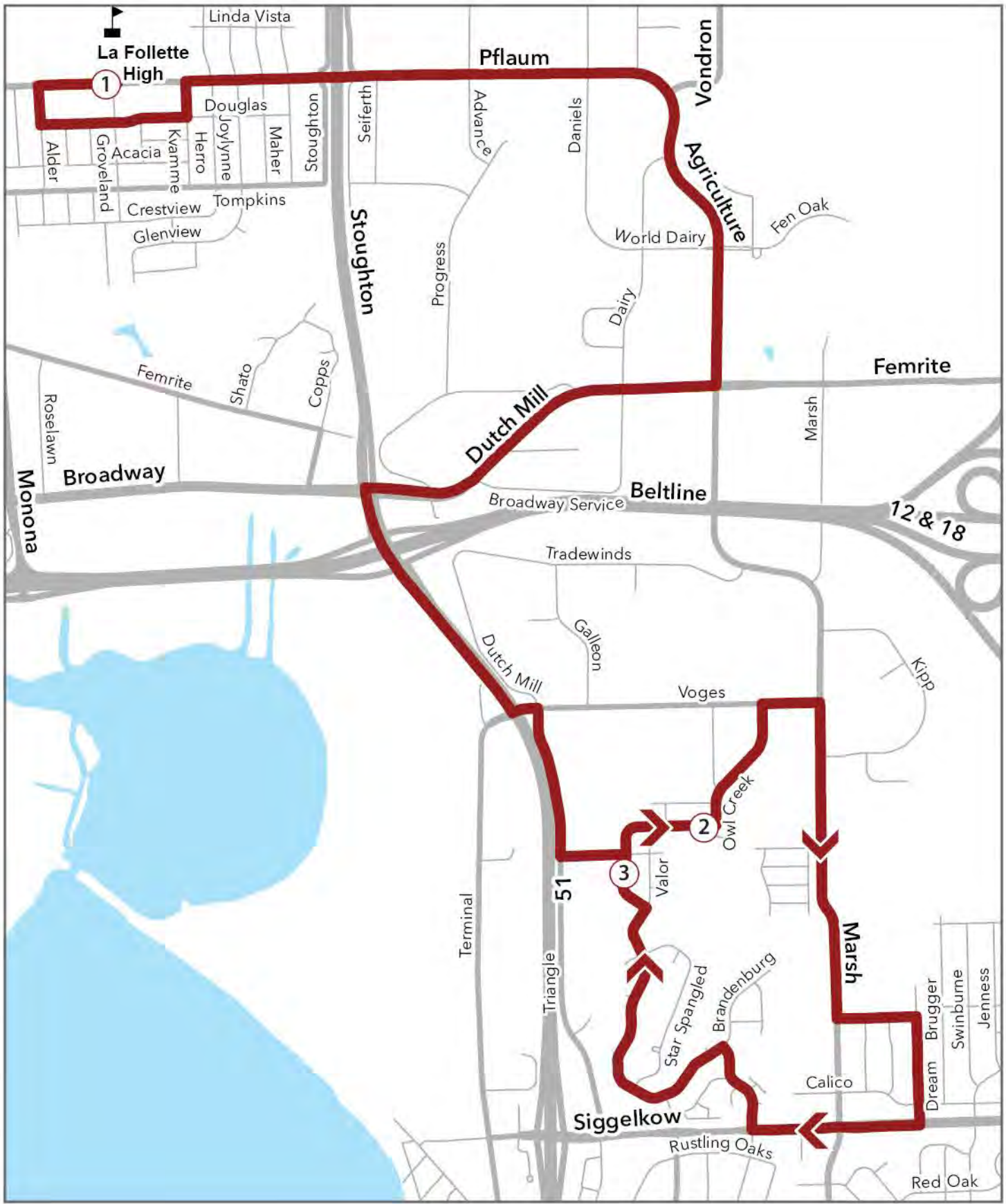
7:31 AM From : MARSH & YESTERDAY

To : 616 LAFOLLETTE

Left Roanne Ln	<i>Marsh [S]</i>
Right Dream Ln	<i>Siggelkow [S]</i>
Right Siggelkow Rd	
Right Freese Ln	<i>Siggelkow [S]</i>
Left Brandenburg Way	<i>Freese [S]</i>
Right/To Valor Way	<i>Star Spangled [S], Eagles Perch [S]</i>
Left Crested Owl Ln	<i>Meinders [S]</i>
Right/To Great Gray Dr	<i>Owl Creek</i>
Left Owl Creek Dr	<i>Voges</i>
Right Voges Rd	

7:43 AM Left Marsh Rd	<i>Voges , Kipp</i>
Left/To Agriculture Dr	<i>Tradewinds</i>
Left Femrite Dr	<i>Agriculture , Dairy</i>
Left/To Dutch Mill Rd	<i>Ellestad</i>
Right E Broadway	<i>Park And Ride</i>
Right S Stoughton Rd	
Left Pflaum Rd	

7:55 AM Arrive Pflaum @ Lafollette High



616 - Owl Creek

Legend

School



Route



616 PM – Owl Creek

3:47 PM From: LAFOLLETTE HIGH

To : 616 OWL CREEK

Left Alder Rd

Left Douglas Trl

Left Kvamme Ln

Right Pflaum Rd

Right Agriculture Dr

Right Femrite Dr *Agriculture , Dairy*

Left/To Dutch Mill Rd *Ellestad*

To E Broadway *Park And Ride*

Left S Stoughton Rd/ Ush 51

Left Voges Rd

Right Triangle St

Left Meinders Rd *Crested Owl*

Left Crested Owl Ln

4:05 PM To Great Gray Dr *Owl Creek*

Left Owl Creek Dr *Voges*

Right Voges Rd

Right Marsh Rd *Voges , Yesterday*

Left Roanne Ln *Marsh [S]*

Right Dream Ln *Siggelkow [S]*

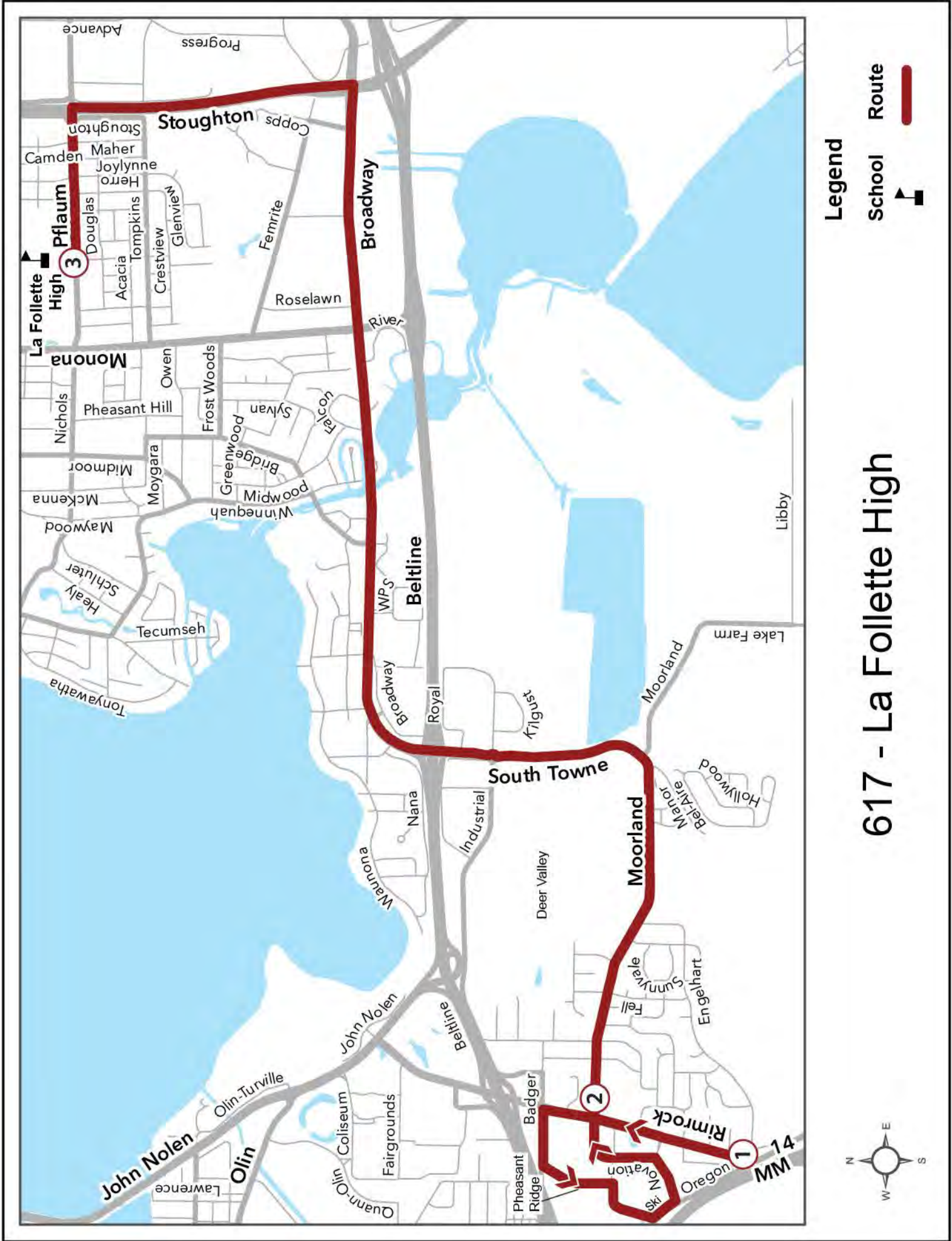
Right Siggelkow Rd

Right Freese Ln *Siggelkow*

Left Brandenburg Way *Freese*

Right Valor Way *Star Spangled , Eagles Perch*

4:17 PM Left Crested Owl Ln *Meinders [S]*



617 - La Follette High

Legend

- School
- Route

617 AM – LaFollette HS

**7:33 AM From : RIMROCK &
ANDERBERG
To : 617 LAFOLLETTE**

Right Rimrock Rd	<i>Maloney , Kent</i>
Left E. Badger	<i>Rimrock</i>
Left Pheasant Ridge Trl	<i>Quail Run , Deer Valley</i>
Right Deer Valley Rd	<i>Ski</i>
Left Ski Ln	
Left Novation Pkwy	<i>Ski , 89 Degree</i>

7:42 AM To Moorland Rd *Rimrock , Badger , Fell , Wayland ,
Manor*

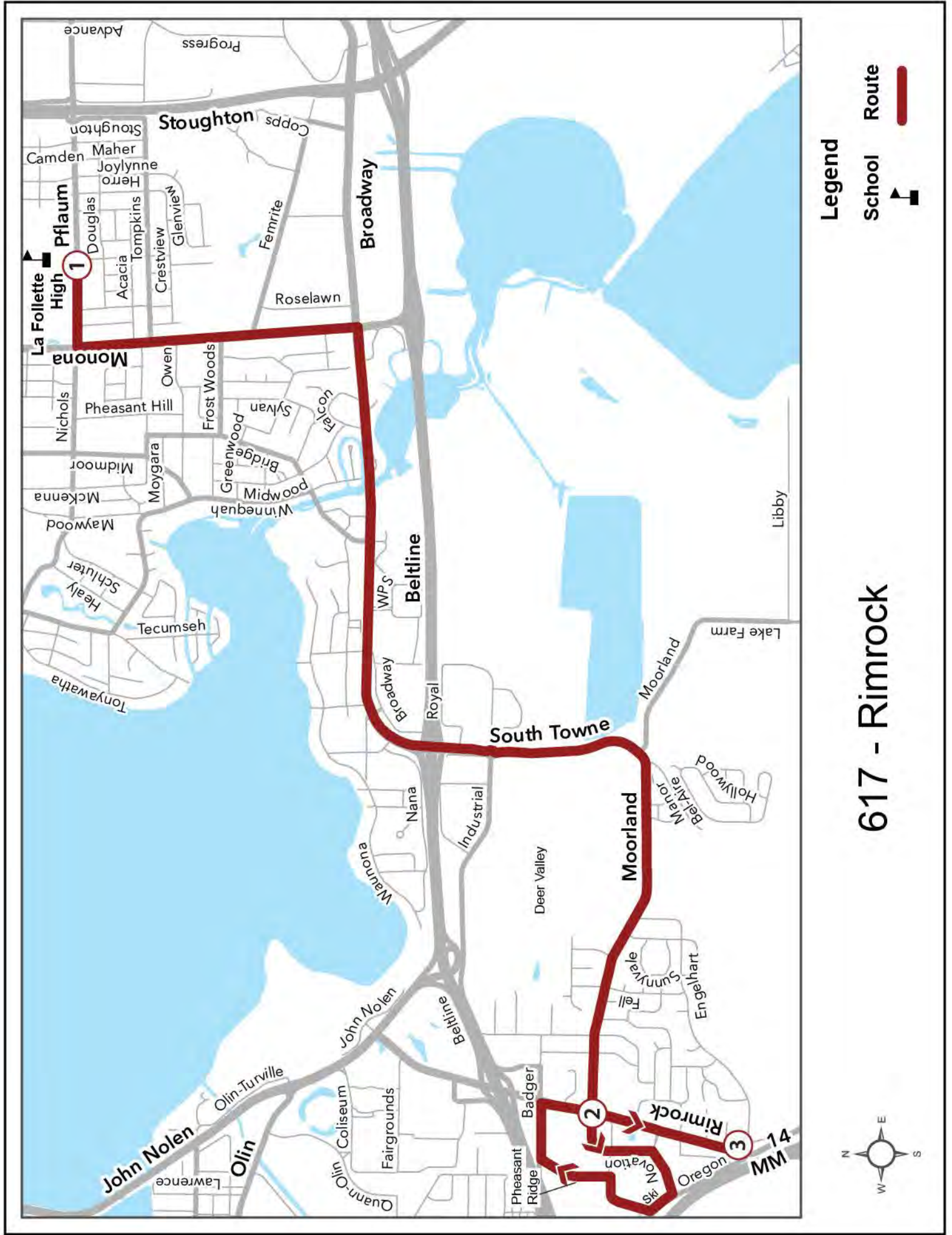
To South Towne Dr *Industrial , Royal*

Right/To W Broadway *Frazier , Hoboken , W P S , Bridge*

Left S Stoughton Rd

Left Pflaum Rd

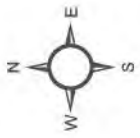
7:58 AM Arrive Pflaum @ Lafollette High [L700]



Legend

- School
- Route

617 - Rimrock



617 PM – Rimrock

3:47 PM From: LAFOLLETTE HIGH

To : 617 RIMROCK

Left Monona Dr

Right W Broadway

Left South Towne

To Moorland Rd

Right Moorland Rd

Cross Rimrock

Bridge , WPS , Hoboken , Frazier

Royal , Industrial

Manor

Wayland , Fell

4:04 PM To Novation PKWY

Right Ski

Right Deer Valley

Left Pheasant Ridge

Right E Badger

Rimrock, 89 Degree

Novation, Deer Valley

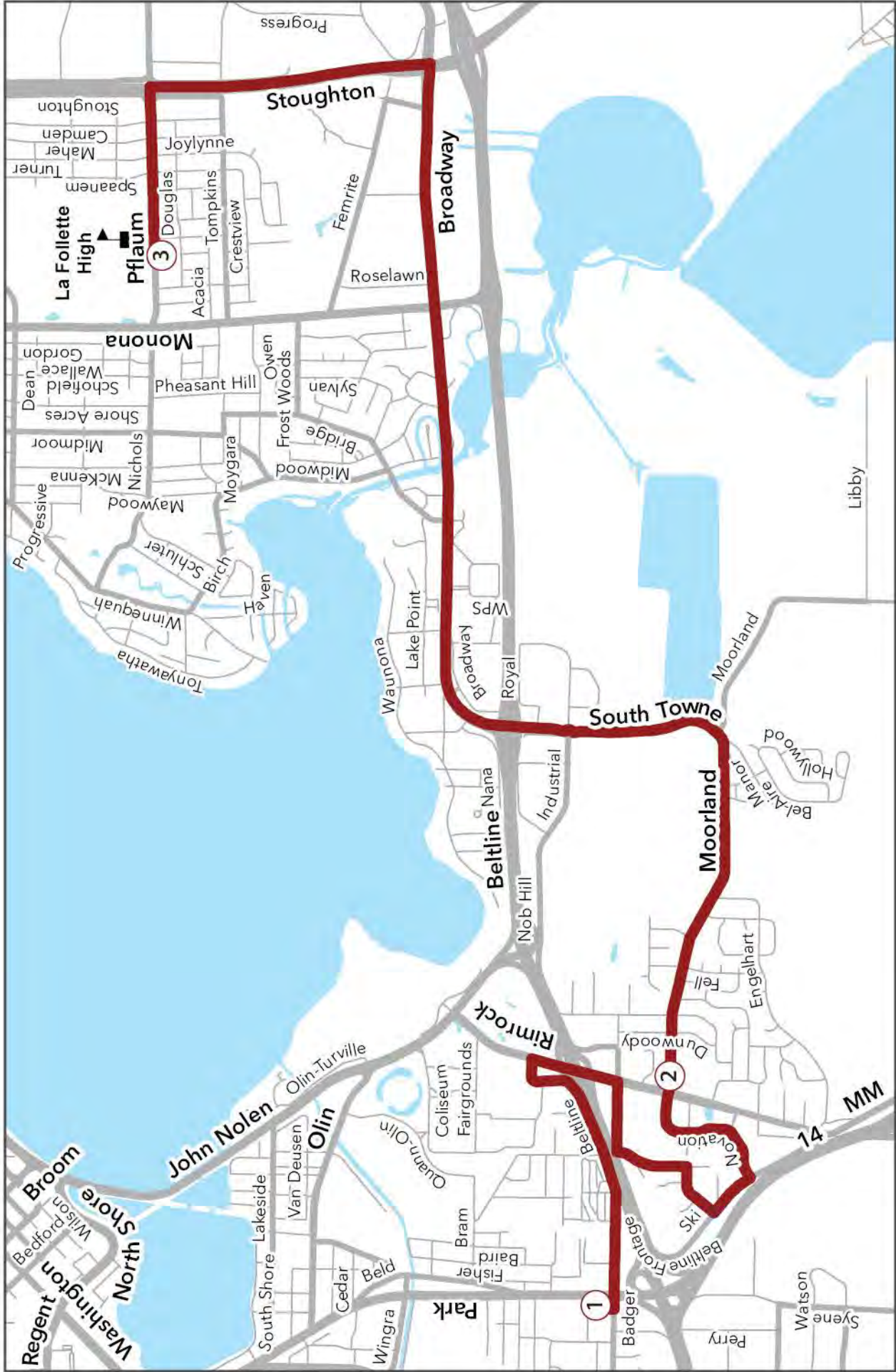
Pheasant Ridge



E Badger

4:09 PM Right Rimrock

E Badger , Moorland , Kent , Maloney ,

Anderberg



Legend
 School 
 Route 

618 - La Follette High

618 AM - LaFollette H.S.

7:32 AM From : SOUTH TRANSFER

To : 618 LAFOLLETTE

Left W Badger Rd *Overpass , N Rusk*
To W Beltline Frontage Rd
Right Rimrock Rd *E Rusk*
Right E Badger Rd *Rimrock*
Left Pheasant Ridge Trl *Quail Run , Deer Valley*
Right Deer Valley Rd *Ski*
Left Ski Ln
Left Novation Pkwy *Ski , 89 Degree*

7:44 AM To Moorland Rd *Rimrock , Badger , Fell , Wayland , Manor*

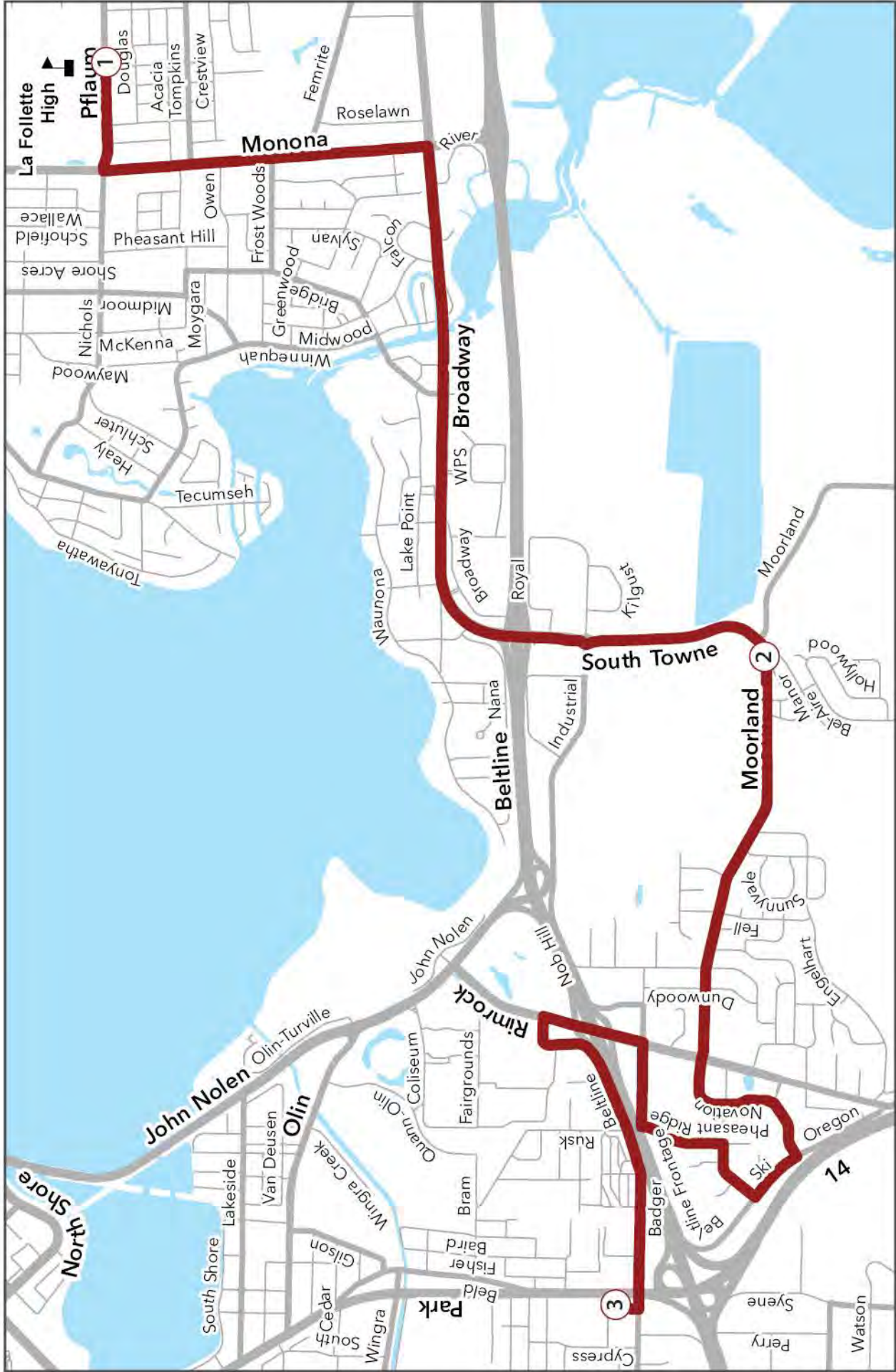
To South Towne Dr *Industrial , Royal*

Right/To W Broadway *Frazier , Hoboken , W P S , Bridge*

Left S Stoughton Rd

Left Pflaum Rd

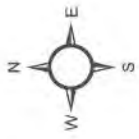
7:57 AM Arrive Pflaum @ Lafollette High [L700]



Legend

- School
- Route

618 - South Transfer



618 PM – South Transfer Point

3:47 PM From: LAFOLLETTE HIGH

To : 618 SOUTH TRANSFER

Via Pflaum Rd

Left Monona Dr

Right W Broadway

Bridge , W P S , Hoboken , Frazier

Left/To South Towne Dr

Royal , Industrial

4:01 PM Right/To Moorland Rd

Manor , Wayland , Fell , Badger

Cross Rimrock, To Novation Pkwy

Right Ski Ln

Rimrock , 89 Degree

Right Deer Valley Rd

Novation , Deer Valley

Left Pheasant Ridge Trl

Pheasant Ridge

Right E Badger Rd

E Badger

Left Rimrock Rd

Left E Rusk

E Badger

To W Badger Rd

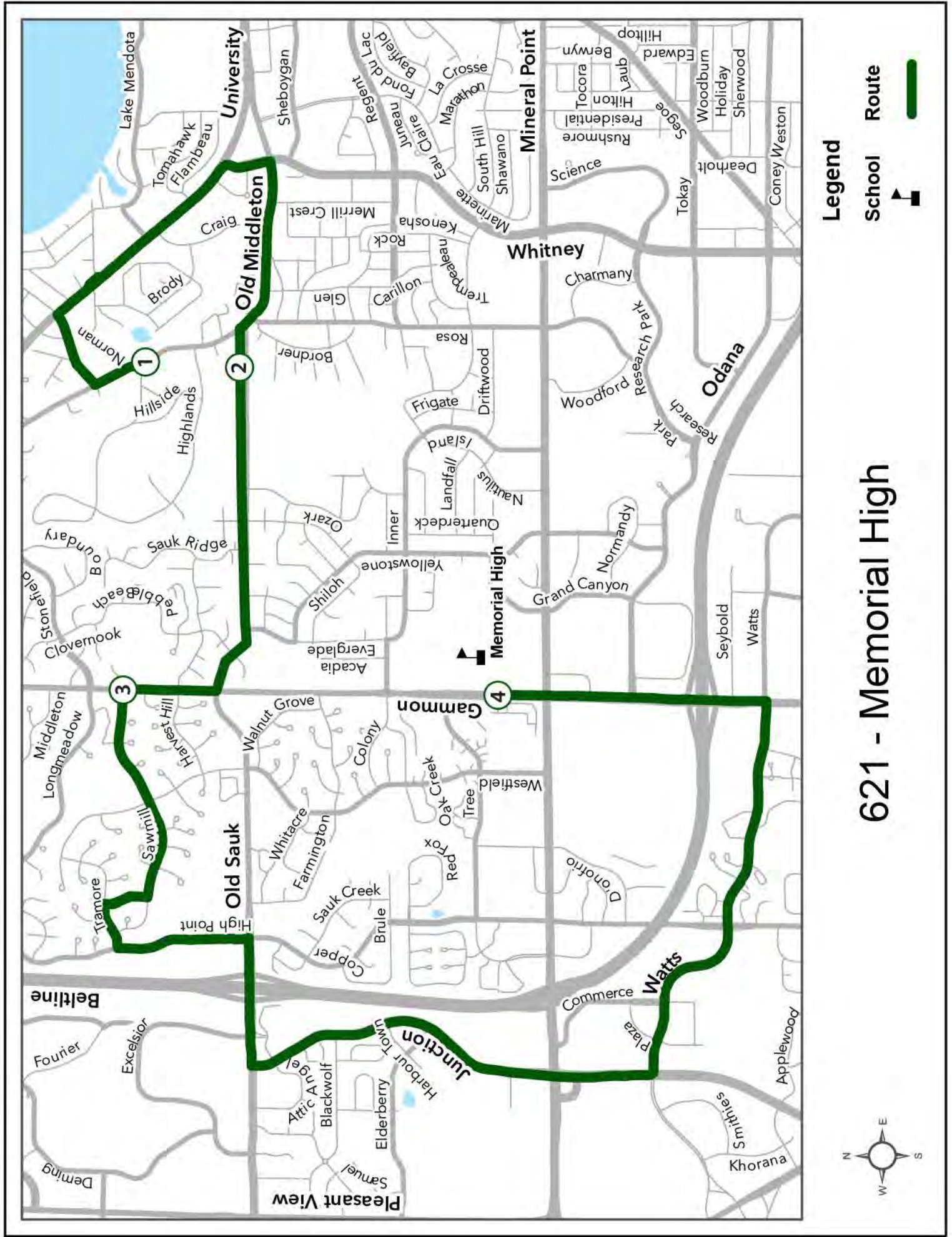
Rimrock , N Rusk

Cross Park

Overpass , Colonial Heights

Right S Transfer Point Lot

4:16 PM Right S TRANSFER POINT LOT



621 AM – Memorial H.S.

7:25 AM From : **OLD MIDDLETON & N Highlands**

To : 621 MEMORIAL

Via Old Middleton Rd *Gettle , N Whitney*

Left N Whitney Way

Left University Ave *N Whitney , Flambeau , Spring Harbor , Norman*

Left Capital Ave *University [S], Old Middleton [S]*

Left Old Middleton Rd *N Highlands [S], S Highlands [S]*

7:35 AM Right Old Sauk Rd *Crestwood School , Ozark*

Right Sauk Ridge Trl *Old Sauk [S]*

Left Harvest Hill Rd *Sauk Ridge [S], Pebble Beach [S]*

Right N Gammon Rd

7:40 AM Left Sawmill Rd *N Gammon [S], N Westfield [S], Woodmont [S]*

Right Darien Dr *Tramore [S]*

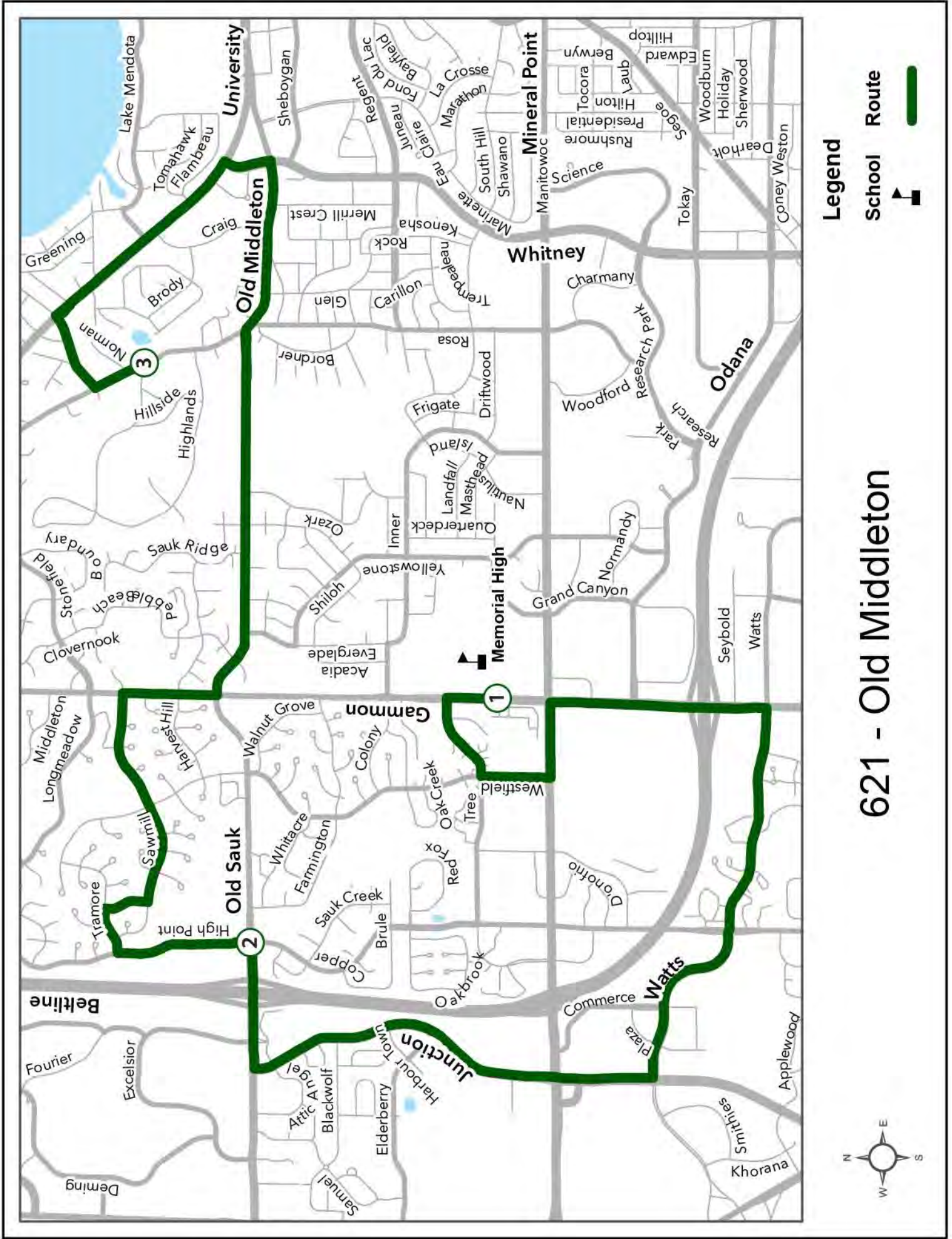
Left Tramore Trl

Left N High Point Rd *Tramore [S], Crosswalk [S], Old Sauk , Sauk Creek , Brule*

Left Mineral Point Rd

Left S Gammon Rd

7:58 AM Arrive S Gammon @ Memorial High



621 PM – Old Middleton Rd.

3:47 PM From: MEMORIAL HIGH

To : 621 Old Middleton

Left Tree Ln

Left S Westfield Rd

Left Mineral Point Rd

Right Gammon Rd

Right Watts Rd

Walmart, Sky Ridge, Burberry

Cross High Point

Continue Watts Rd

High Point, Princeton, Commerce

Right Junction Rd

Watts, Mineral Point, Pick N Save, Uw Health, City Center

Right Old Sauk

Junction

4:05 PM Left S High Point Rd

Old Sauk [S], Crosswalk [S], Tramore [S]

Right Tramore Trl

Darien [S]

Right Darien Dr

Left Sawmill Rd

N Westfield [S]

Right N Gammon Rd

Sawmill

Left Old Sauk

Yosemite, Ozark, Crestwood, N Rosa, Gettle, Whitney

Right/Continue Old Middleton

N Rosa, Gettle, Whitney

Left N Whitney Way

Left University Ave

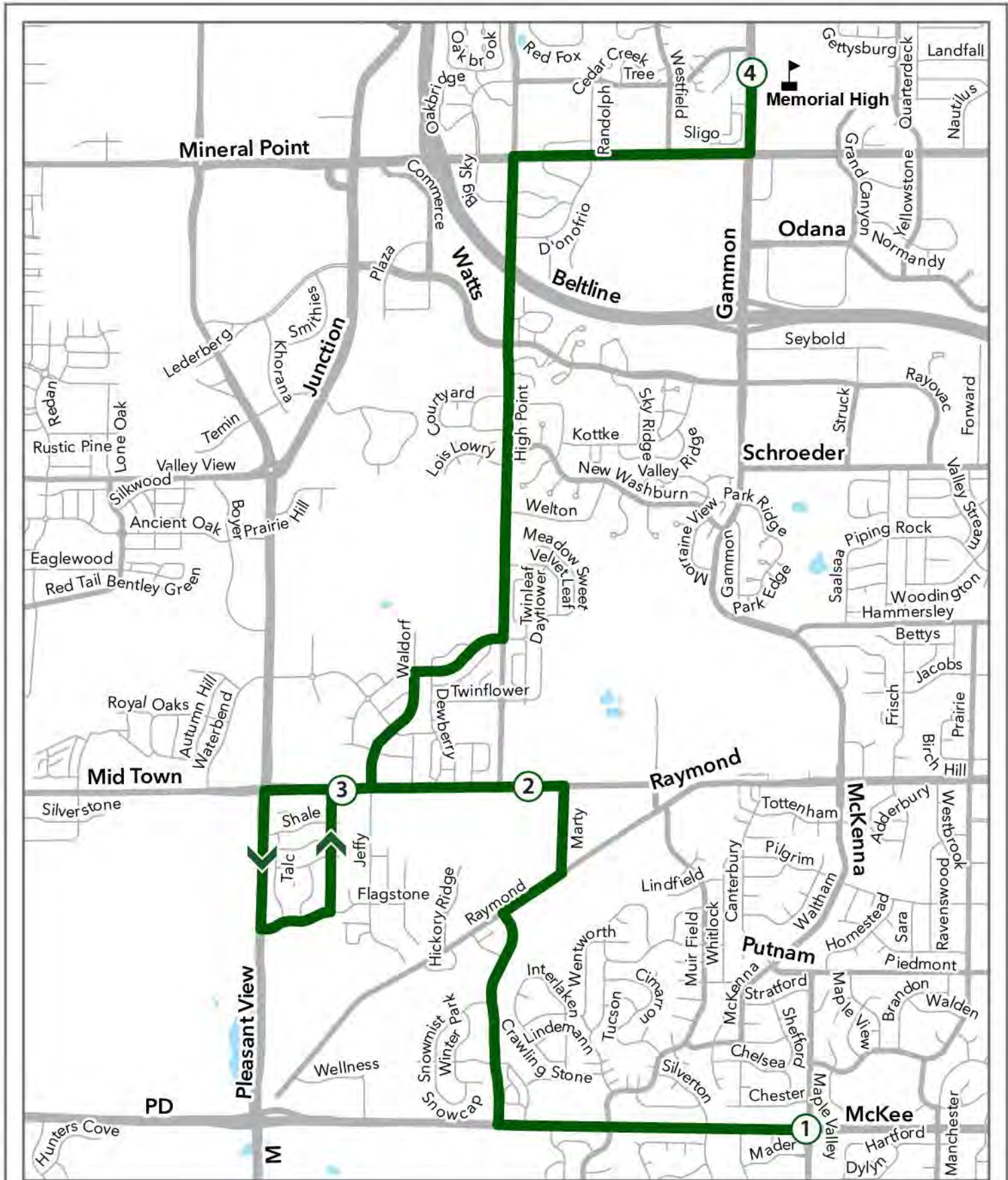
N Whitney , Craig , Norman

Left Capital Ave

University [S], Old Middleton [S]

4:22 PM Left Old Middleton Rd

N Highlands [S]



622 - Memorial High

Legend

- School
- Route



622 AM – Memorial H.S.

7:30 AM From : MCKEE & MAPLE GROVE

To : 622 MEMORIAL

Via Mckee *Tanglewood[S], Muir Field[S], Snowy [S]*

Right S High Point Rd *Mckee [S], Stratton [S], Snowmist [S],
Raymond [S]*

Right Raymond Rd

Left Marty Rd

7:36 AM Left Mid Town Rd *Province Hill [S], Dewberry [S], Waldorf*

Left S Pleasant View Rd *Mid Town [S]*

Left Flagstone Dr *Pleasant View [S]*

Left Mica Rd *Flagstone [S]*

7:41 AM Right Midtown *Mica [S]*

Left Waldorf Blvd *Mid Town [S], Mansion Hill*

Right Starr Grass Dr *Waldorf*

Left High Point *Starr Grass, Watts*

Right Mineral Point Rd

Left S Gammon Rd

7:57 AM Arrive S Gammon @ Memorial High

622 PM – Pleasant View

3:47 PM From: MEMORIAL HIGH

To : 622 PLEASANT VIEW

Left Tree Ln

Left S Westfield Rd

Right Mineral Point Rd

Left S High Point Rd *Watts*

Right Starr Grass Dr *S High Point , Waldorf*

4:01 PM Left Waldorf Blvd *Mansion Hill*

Right Mid Town Rd

Left S Pleasant View Rd *Mid Town*

Left Flagstone Dr *S Pleasant View [S]*

Left Mica Rd *Flagstone [S]*

Right Mid Town Rd *Mica [S], Dewberry [S], Province Hill [S]*

Right Marty Rd

Right Raymond Rd

Left S High Point Rd *Raymond [S], Snowmist [S], Stratton [S], S High Point [S]*

4:18 PM Left Mckee Rd *Snowy [S], Muir Field, Tanglewood, Maple Grove*

623 - Memorial High

Legend

School

Route



623 AM – Memorial H.S.

7:29 AM From : EAST PASS & ARTIC FOX

To : 623 MEMORIAL

Via East Pass

Left Mammoth Trl *East Pass [S]*

Right Field Crest Way *Mammoth [S]*

Left Country Grove Dr *Westbourne [S]*

Cross Mckee Rd

7:35 AM To Muir Field Rd *Mckee*

Left Tucson Trl *Lindemann [S]*

Right Gladstone Dr *Tucson [S]*

Left Muir Field Rd *Gladstone , Lindfield , Raymond*

Right Raymond Rd *Canterbury*

7:43 AM Left Mckenna Blvd *Raymond , Park Heights , Hammersley ,
Elver Park , Morraine View*

To S Gammon Rd *Gammon , Schroeder*

7:53 AM Arrive S Gammon @ Memorial High - M600

623 PM – East Pass

3:47 PM From: MEMORIAL HIGH

To : 623 EAST PASS

Left Tree Ln

Left S Westfield Rd

Left Mineral Point Rd

Right S Gammon Rd *Schroeder , Gammon*

To Mckenna Blvd *Morraine View , Elver Park , Hammersley ,
Park Heights*

Right Raymond Rd *Mckenna , Canterbury*

4:01 PM Left Muir Field Rd *Raymond , Lindfield , Gladstone*

Right Gladstone Dr *Scenic Ridge [S], Tucson [S]*

Left Tucson Trl *Lindemann [S]*

Right Muir Field Rd *Tucson*

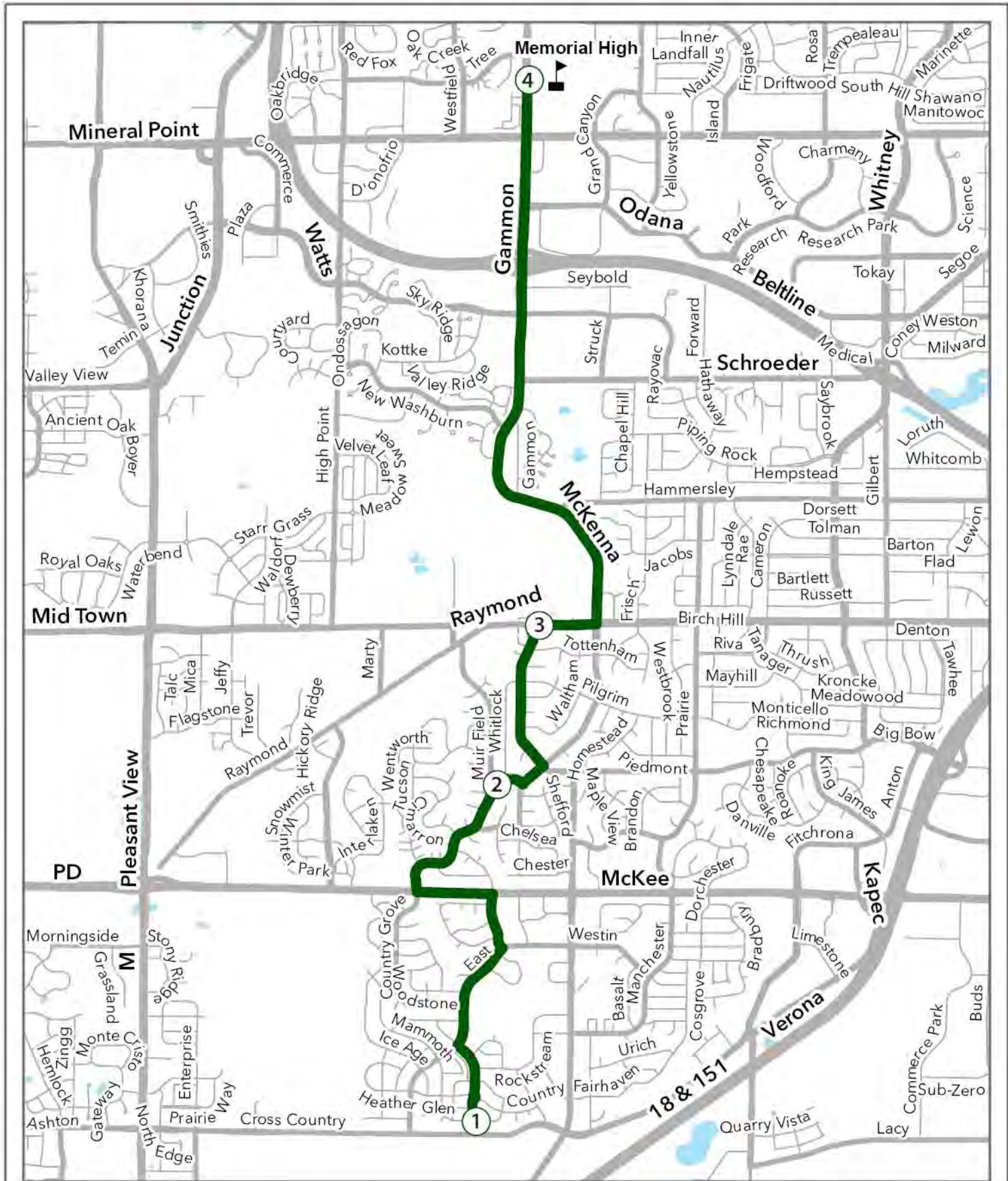
Cross Mckee

To Country Grove Dr *Mckee [S], Westbourne [S]*

Right Field Crest Way

Left Mammoth Trl *Field Crest [S], East Pass [S]*

4:12 PM Right East Pass *Artic Fox [S]*



624 - Memorial High

Legend

- School
- Route

624 AM – Memorial H.S.

7:32 AM From : **STONEBRIDGE DR & DRUMLIN**

To : 624 MEMORIAL

Via Stonebridge *Avalon [S]*

Right East Pass *Stonebridge [S], Woodstone [S], Tanglewood [S]*

Left Tanglewood Dr *Birchstone [S]*

Left Mckee Rd *Tanglewood*

7:39 AM Right Muir Field Rd *Mckee , Tucson , Silverton , Carnwood , Lancaster*

Right Lancaster Ln

Left Mckenna Blvd *Lancaster [S]*

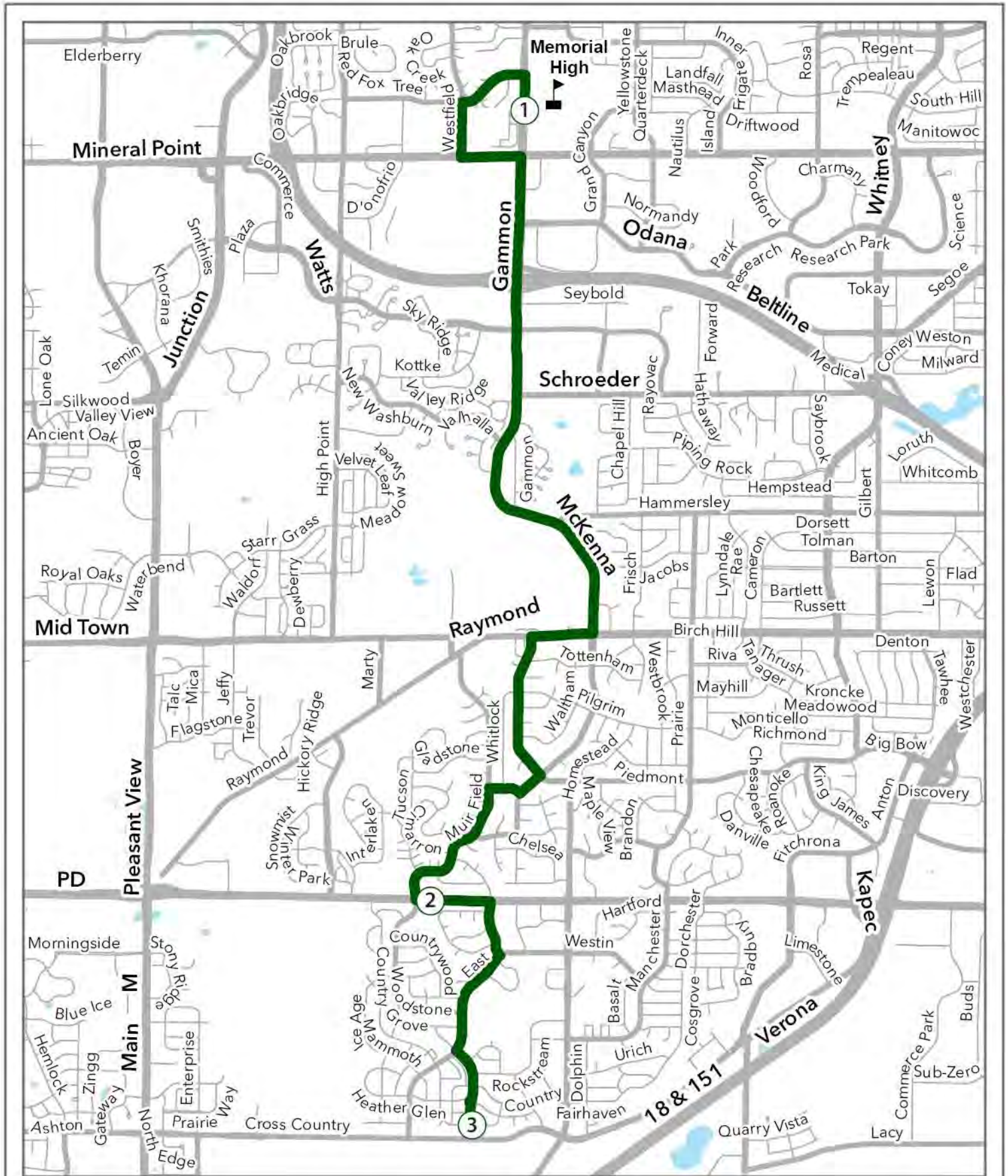
Left Canterbury Rd *Waltham [S], Pilgrim [S],*

Right Raymond Rd *Canterbury*

7:47 AM Left Mckenna Blvd *Raymond , Park Heights , Hammersley , Elver Park , Morraine View*

To S Gammon Rd *Gammon , Schroeder*

7:56 AM Arrive S Gammon @ Memorial High



624 - Country Grove

Legend

- School
- Route

624 PM – Country Grove

3:47 PM From: MEMORIAL HIGH

To : 624 COUNTRY GROVE

Left Tree Ln

Left S Westfield Rd

Left Mineral Point Rd

Right S Gammon Rd *Schroeder , Gammon*

To Mckenna Blvd *Morraine View , Elver Park , Hammersley ,
Park Heights*

Right Raymond Rd *Mckenna*

Left Canterbury Rd *Raymond [S], Pilgrim [S], Waltham [S]*

Right Mckenna Blvd

Right Lancaster Ln *Mckenna [S]*

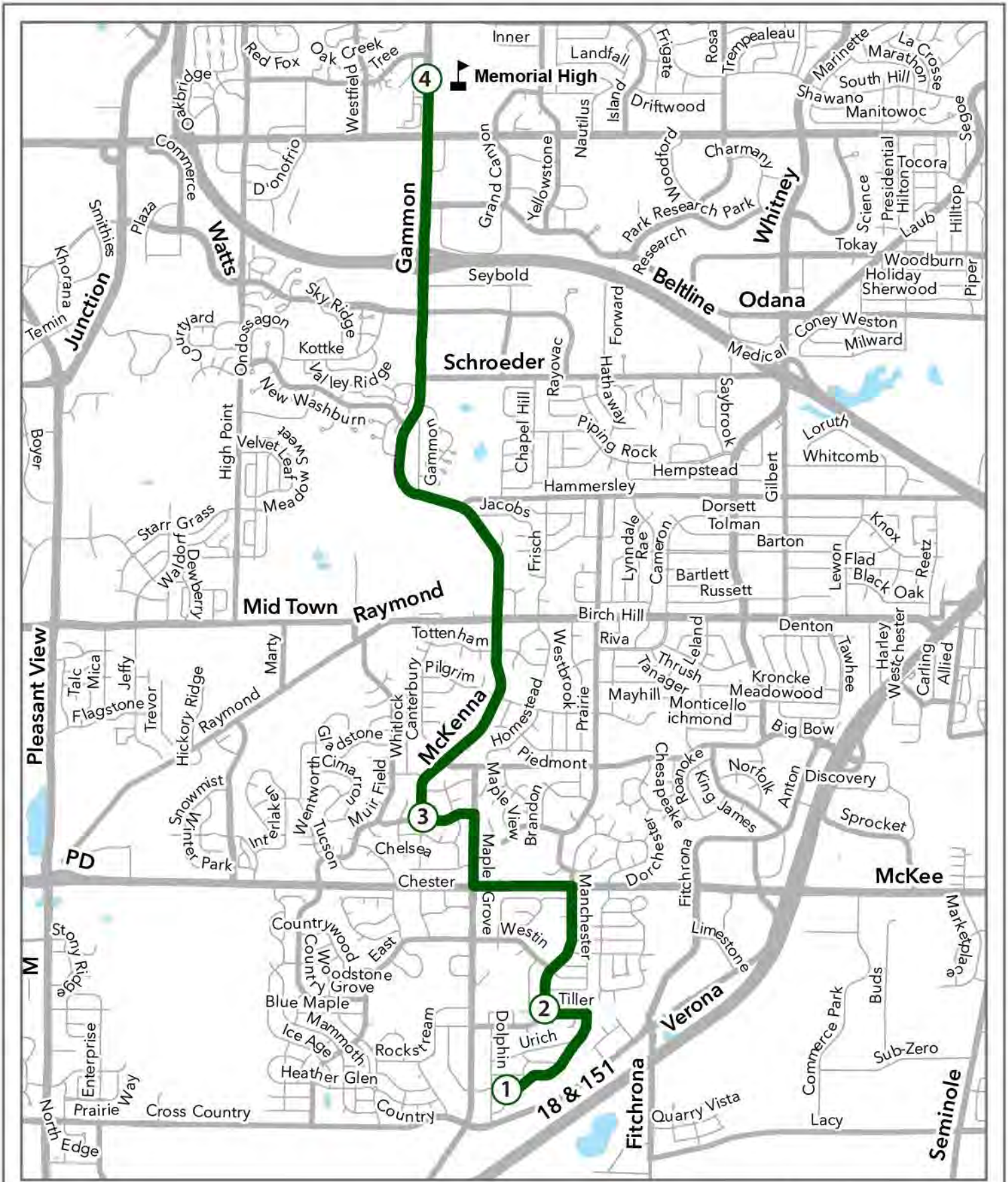
Left Muir Field Rd *Lancaster , Carnwood , Silverton , Tucson*

4:06 PM Left Mckee Rd *Muir Field*

Right Tanglewood Dr *Mckee [S],*

Right East Pass *Tanglewood [S], Woodstone [S],
Stonebridge [S]*

4:12 PM Left Stonebridge Dr *Frosted Leaf [S], Mammoth [S]*



625 - Memorial High

Legend

School 

Route 

625 AM – Memorial H.S.

7:32 AM From : MAPLE GROVE & NESBITT

To : 625 MEMORIAL

Via Maple Grove

Right Fair Haven *Dolphin [S]*

Left Cosgrove Dr *Dallas [S], Tonkinese [S]*

Left Tiller *Cosgrove [S]*

7:37 AM Right Manchester *Tiller[S], Westin [S], Thornebury [S], Hartford [S]*

Left Mckee

Right Maple Grove *Mckee*

Dr

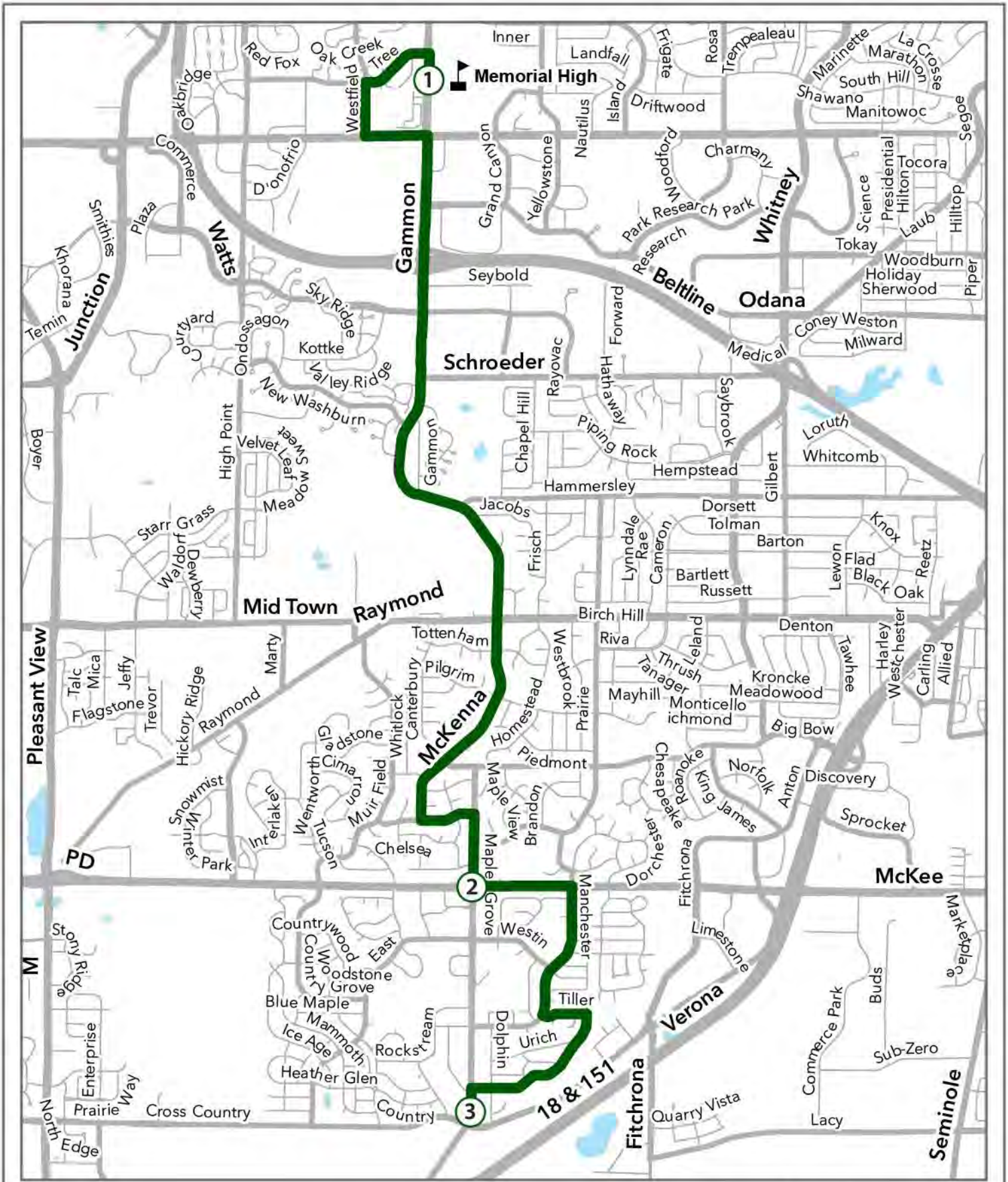
Left Carnwood Rd *Maple Grove [S]*

7:42 AM Right Mckenna Blvd *Carnwood [S], Lancaster [S], Pilgrim [S],
Raymond , Park Heights*

Hammersley , Elver Park , Morraine View

To S Gammon Rd *Gammon , Schroeder*

7:57 AM Arrive S Gammon @ Memorial High [M600]



625 - Manchester

Legend

School 

Route 

625 PM – Manchester

3:47 PM From: MEMORIAL HIGH

To : 625 MANCHESTER

Left Tree Ln

Left S Westfield Rd

Left Mineral Point Rd

Right S Gammon Rd

Schroeder , Gammon

To Mckenna Blvd

Morraine View , Elver Park , Hammersley

*,
Park Heights, Raymond [S],*

Pilgrim [S], Lancaster [S]

Left Carnwood Rd

Mckenna [S], Maple Grove [S]

Right Maple Grove Dr

4:05 PM Left Mckee Rd

Maple Grove

Right Manchester Way

Mckee [S], Thornebury [S]

Right Sandstone Dr

Manchester [S]

Left Manchester Rd

Westin [S]

Left Tiller Trl

Manchester [S], Cosgrove [S]

Right Cosgrove Dr

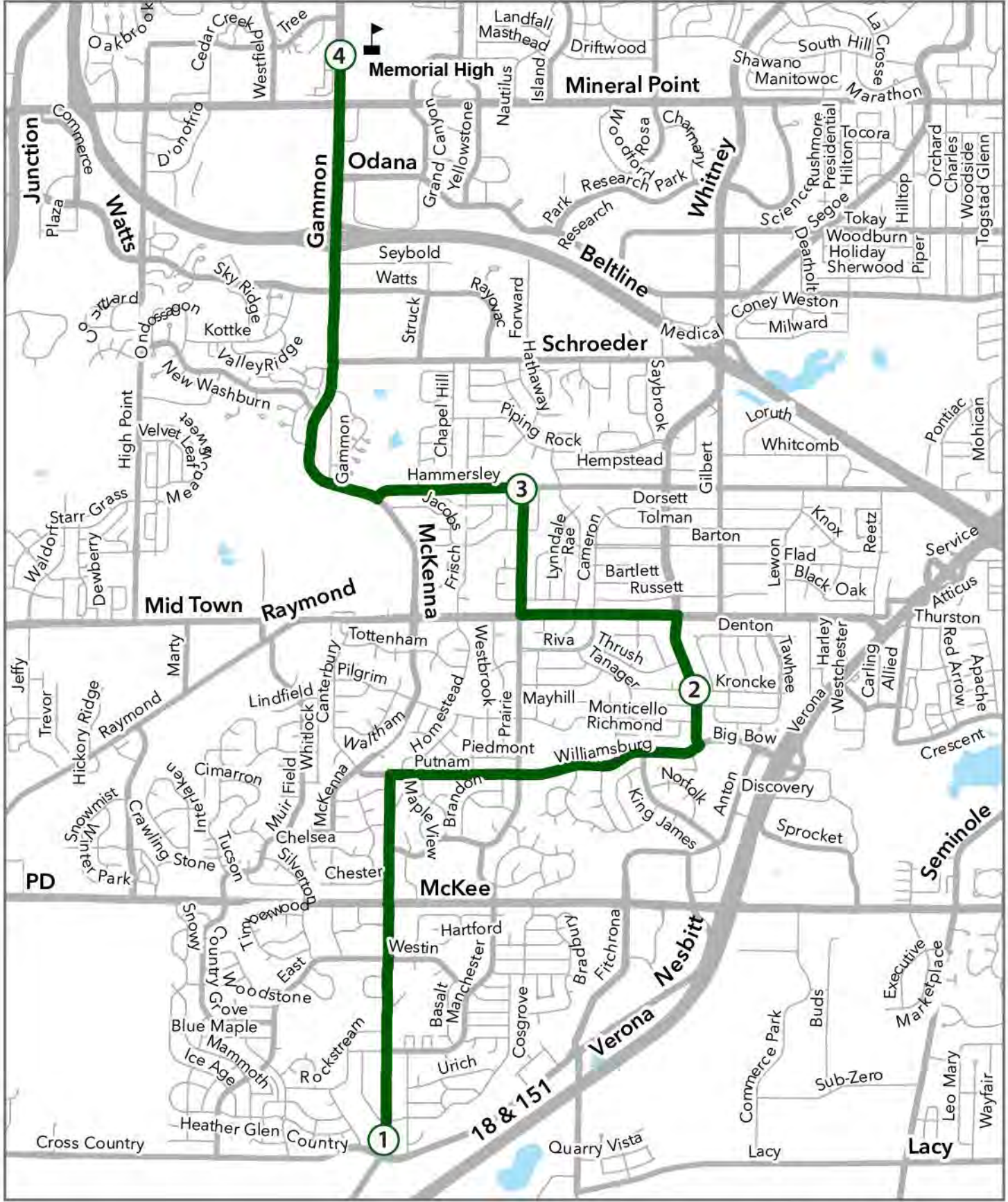
Tonkinese [S], Dallas [S]

To Fairhaven Rd

Dolphin [S]

4:13 PM Left Maple Grove Dr

Nesbitt



626 - Memorial

Legend

School



Route



626 AM – Memorial H.S.

7:30 AM From : **MAPLE GROVE & NESBITT**

To : 626 MEMORIAL

Via Maple Grove Dr *Manchester, Westin*

Cross Mckee

Continue Maple Grove Dr *Mckee , Putnam [S]*

Right Putnam Rd *Sara [S]*

To Williamsburg Way *Prairie [S], Danville [S]*

7:42 AM Left S Whitney Way *Kroncke [S]*

Left Raymond Rd *S Whitney , Leland , Cameron*

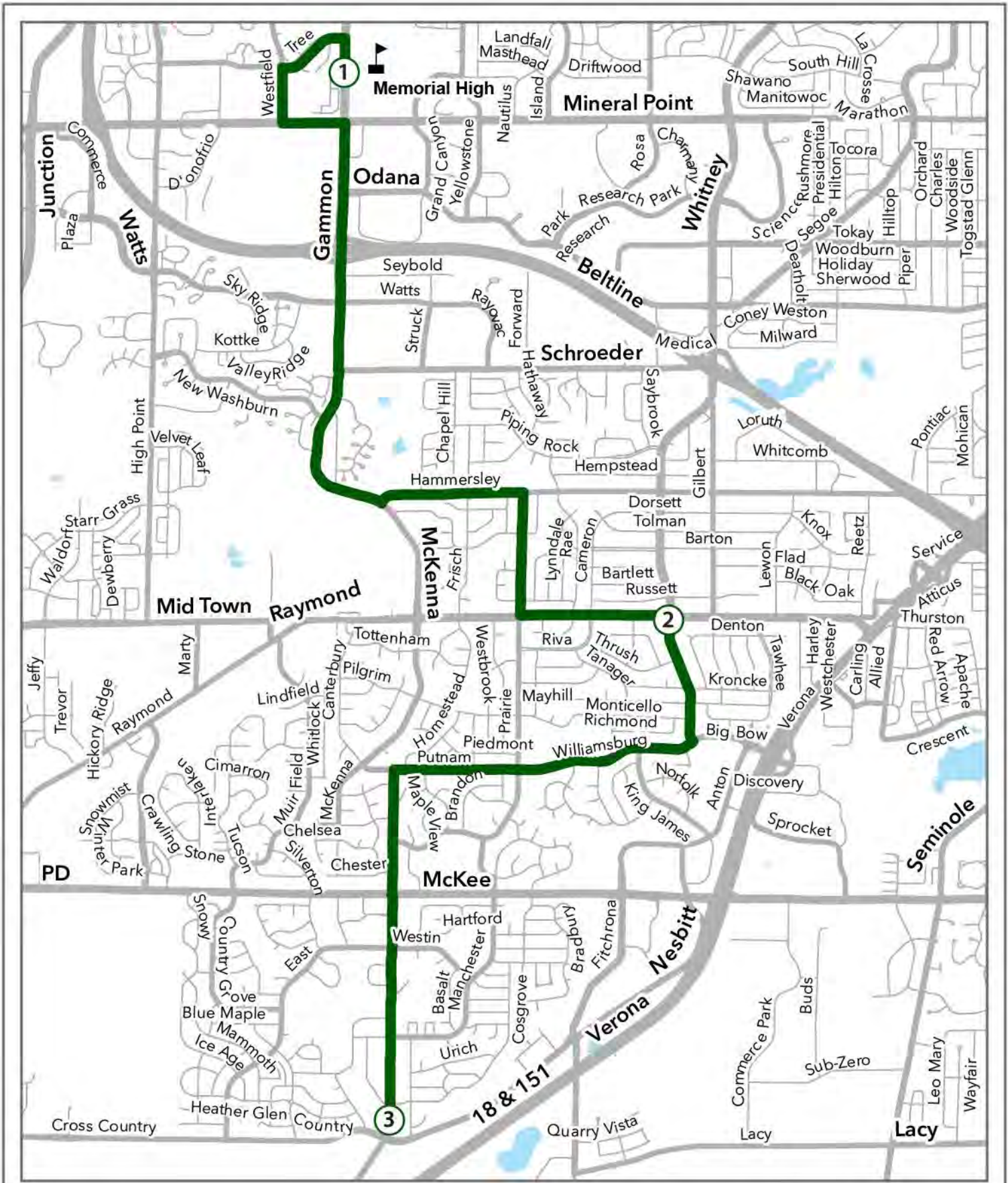
Right Prairie Rd *Raymond [S], Lomax [S], Jacobs [S]*

7:47 AM Left Hammersley Rd *Prairie [S], Frisch [S], Saalsaa [S]*

Right Mckenna Blvd *Hammersley , Elver Park , Morraine View*

To S Gammon Rd *Gammon , Schroeder*

7:57 AM Arrive S Gammon @ Memorial High



626 - Maple Grove

Legend

School



Route



1

2

3

626 PM – Maple Grove

To : 626 MAPLE GROVE

Left Tree Ln

Left S Westfield Rd

Left Mineral Point Rd

Right S Gammon Rd *Schroeder , Gammon*

To Mckenna Blvd *Morraine View , Elver Park*

Left Hammersley Rd *Mckenna [S],Saalsaa [S], Frisch [S],
Hammersley [S]*

Right Prairie Rd *Jacobs [S], Lomax [S]*

Left Raymond Rd *Prairie , Cameron , Leland*

4:02 PM Right S Whitney Way *Raymond [S], Kroncke [S]*

Right Williamsburg Way *Danville [S], Prairie [S]*

To Putnam Rd *Sara [S]*

Left Maple Grove Dr *Putnam [S], Carnwood [S]*

Cross Mckee

4:15 PM Left Maple Grove Dr *Mckee, Westin, Manchester, Nesbitt*

627 AM – Memorial H.S.

7:36 AM From : **SCHROEDER RD & S GAMMON**

To : 627 MEMORIAL

Via Schroeder *Struck , Chapel Hill , Forward*
White Oaks , Saybrook , Highway Ramp

7:41 AM Right S Whitney Way *Gilbert , Piping Rock , Hammersley ,*
Tolman , Bartlett

Right Raymond Rd *S Whitney , Leland , Cameron*

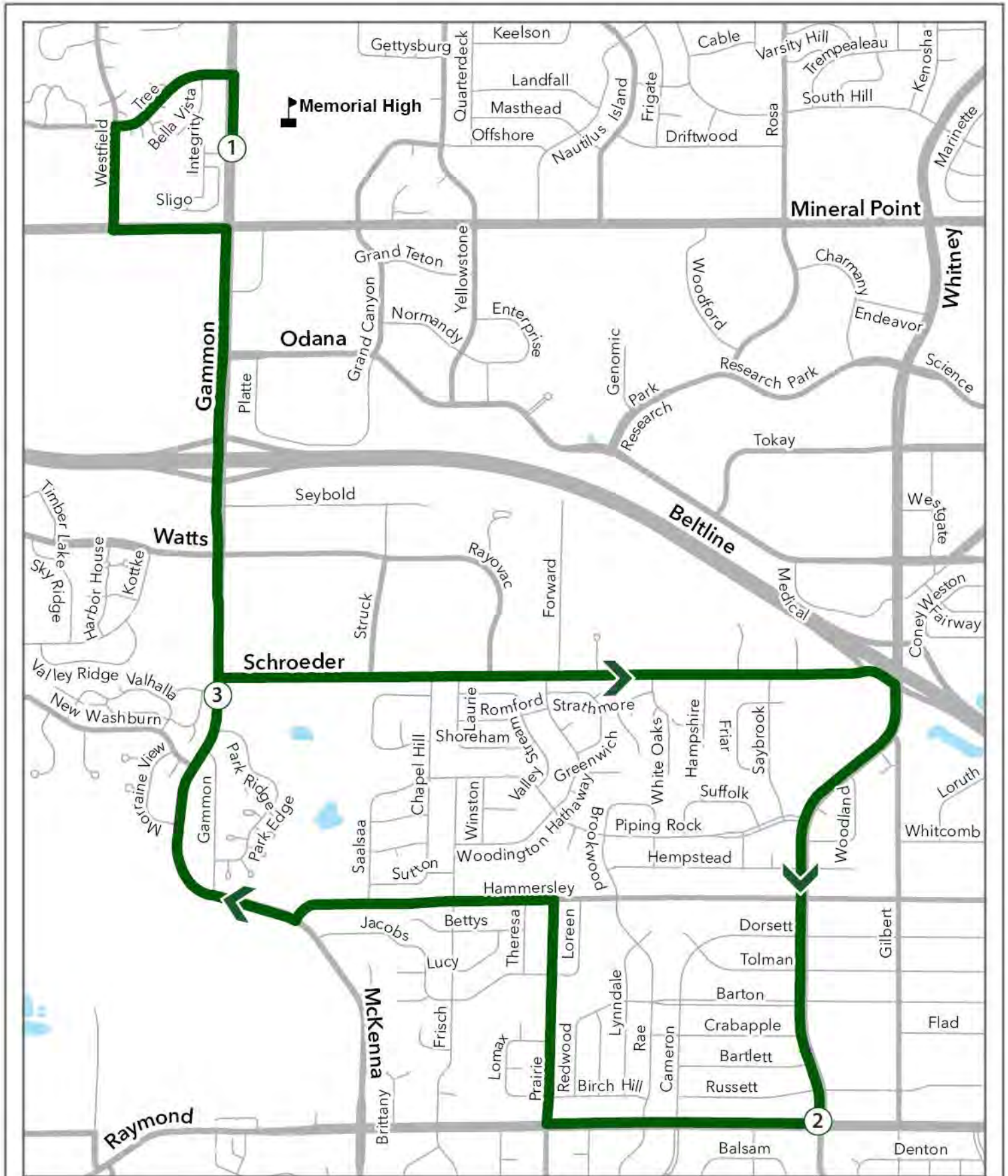
7:47 AM Right Prairie Rd *Raymond [S], Lomax [S], Jacobs [S]*

Left Hammersley Rd *Prairie [S], Frisch [S], Saalsaa [S]*

Right Mckenna Blvd *Hammersley , Elver Park , Morraine View*

To S Gammon Rd *Gammon , Schroeder*

7:59 AM Arrive S Gammon @ Memorial High



627 - Schroeder

Legend

School



Route



627 PM – Schroeder

3:47 PM From: MEMORIAL HIGH

To : 627 SCHROEDER

Left Tree Ln

Left S Westfield Rd

Left Mineral Point Rd

Right S Gammon Rd

Left Schroeder Rd

*S Gammon , Struck , Chapel Hill ,
Forward , White Oaks , Saybrook ,
Highway Ramp*

Right S Whitney Way

*Gilbert , Piping Rock , Hammersley ,
Tolman, Bartlett*

4:06 PM Right Raymond Rd

S Whitney , Leland , Cameron

Right Prairie Rd

Raymond [S], Lomax [S], Jacobs [S]

Left Hammersley Rd

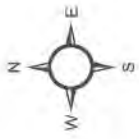
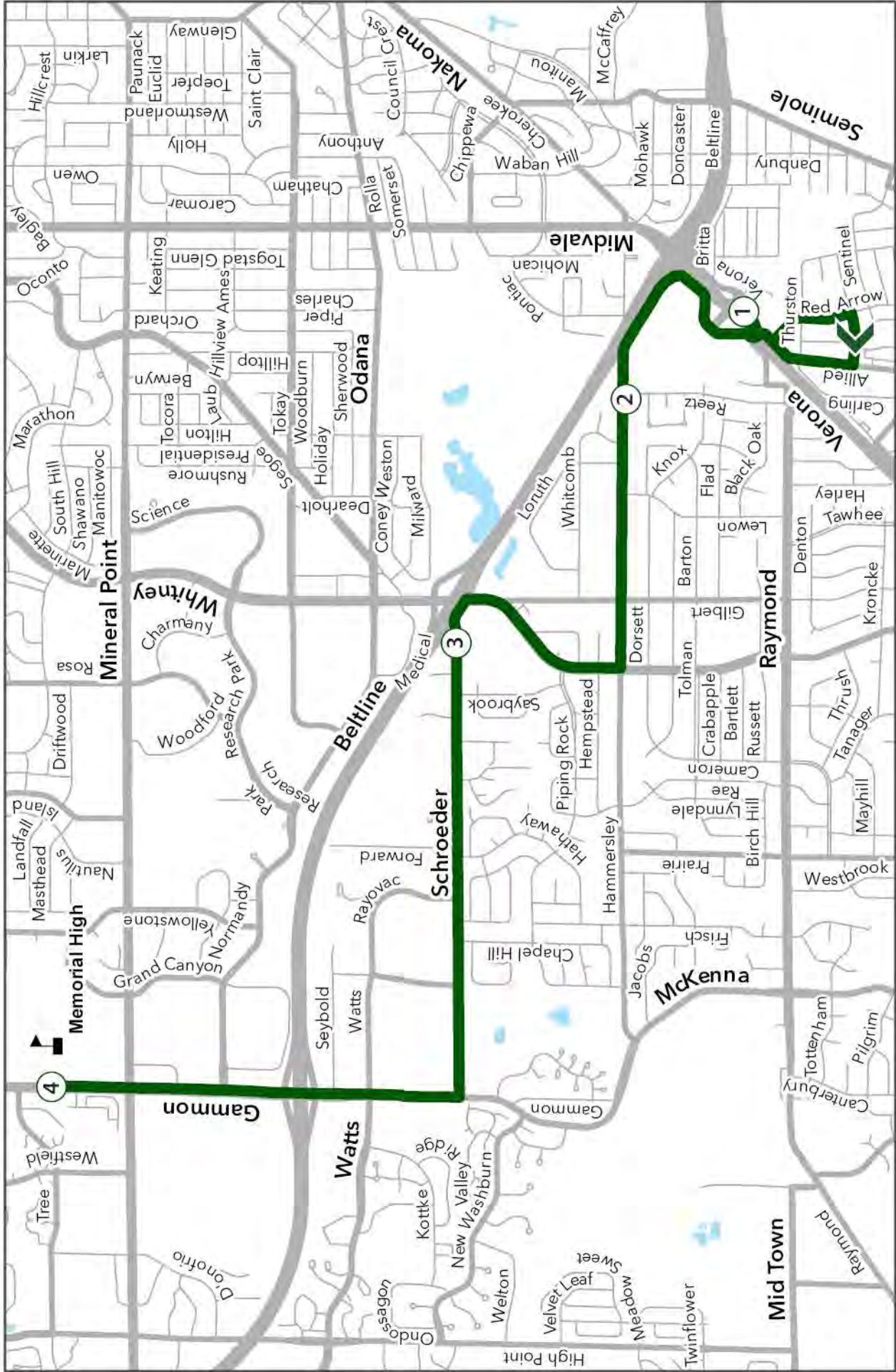
Prairie [S], Frisch [S], Saalsaa [S]

Right Mckenna Blvd

Hammersley , Elver Park , Morraine View

4:13 PM To S Gammon Rd

Schroeder



Legend

School

Route

628 - Memorial High

628 AM – Memorial H.S.

7:31 AM From : VERONA FRONTAGE RD E & ATTICUS

To : 628 MEMORIAL

Left Red Arrow Trl *Verona E , Thurston , Jenewein*

Right Jenewein Rd

Right Allied Dr *Jenewein [S], Thurston [S]*

To E Verona Frontage Rd *Red Arrow [S]*

Left At Traffic Circle [Under
Bridge]

Right/ To W Verona Frontage Rd *Summit , Beltline S*

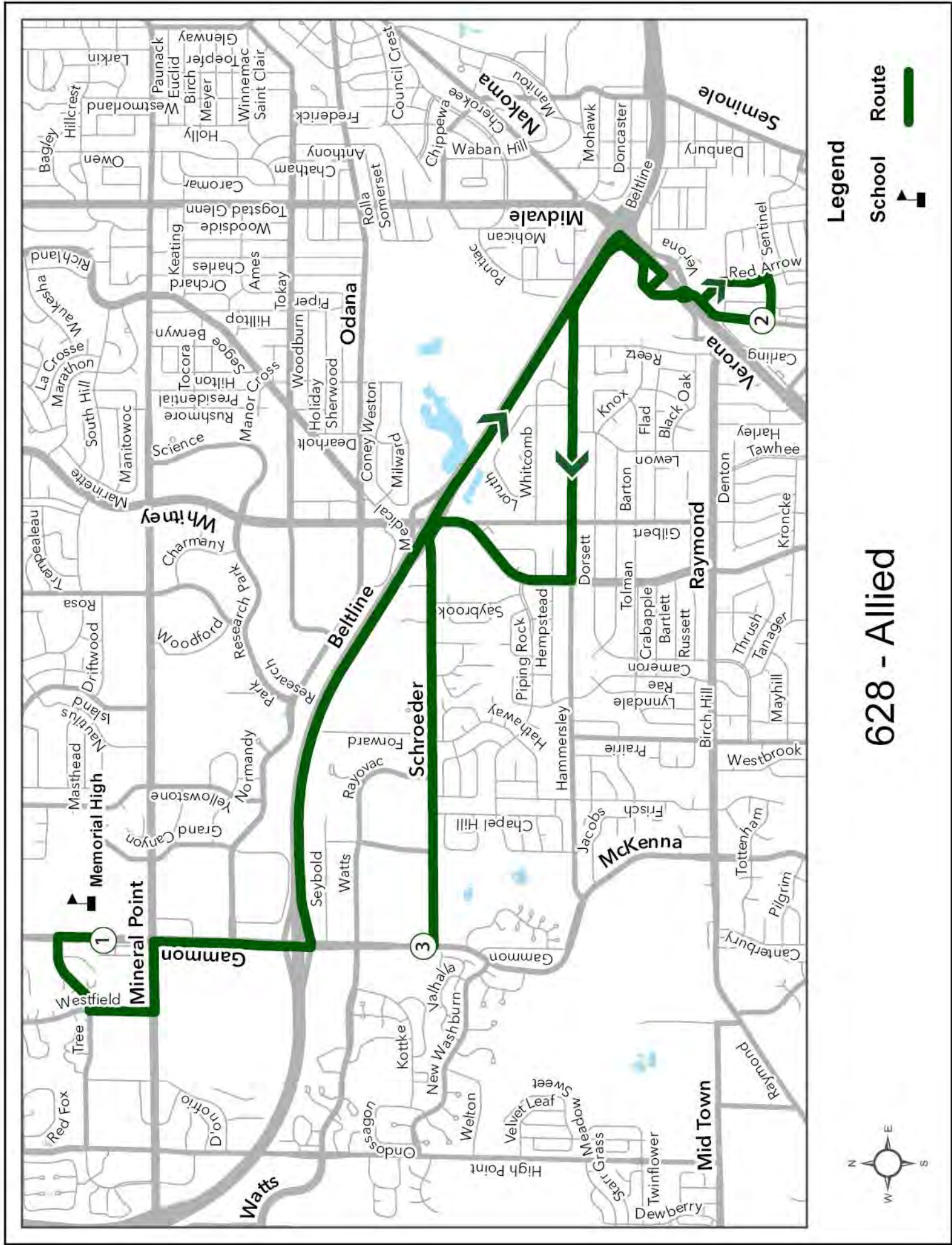
7:41 AM To Hammersley Rd *Reetz , Whitcomb [S], Lewon [S],
Gilbert [S]*

Right S Whitney Way *Hammersley , Piping Rock , Gilbert*

7:47 AM Left Schroeder Rd *Highway Ramp , Saybrook , White
Oaks ,
Forward, Chapel Hill, Struck*

Right S Gammon Rd *Schroeder*

7:56 AM Arrive S Gammon @ Memorial High



628 PM – Allied

3:47 PM From: MEMORIAL HIGH

To : 628 ALLIED

Left Tree Ln

Left S Westfield Rd

Left Mineral Point Rd

Right S Gammon Rd

Left Ush 12 Ramp

Merge Ush 12

Right Exit 258 Verona Rd/Ush 151 Ramp

Right Verona Rd/Ush 151 S *Highway Ramp*

Right Summit

Left W Verona Frontage Rd *Summit*

2Nd Right At Traffic Circle

To E Verona Frontage Rd

Left Red Arrow Trl *Verona E , Thurston , Jenewein*

Right Jenewein Rd

4:06 PM Right Allied Dr *Jenewein [S], Thurston [S]*

To Verona Frontage *Red Arrow [S]*

To Traffic Circle, 2Nd Right

Continue Verona Frontage *Summit*

Right W Verona Frontage Rd *Beltline S*

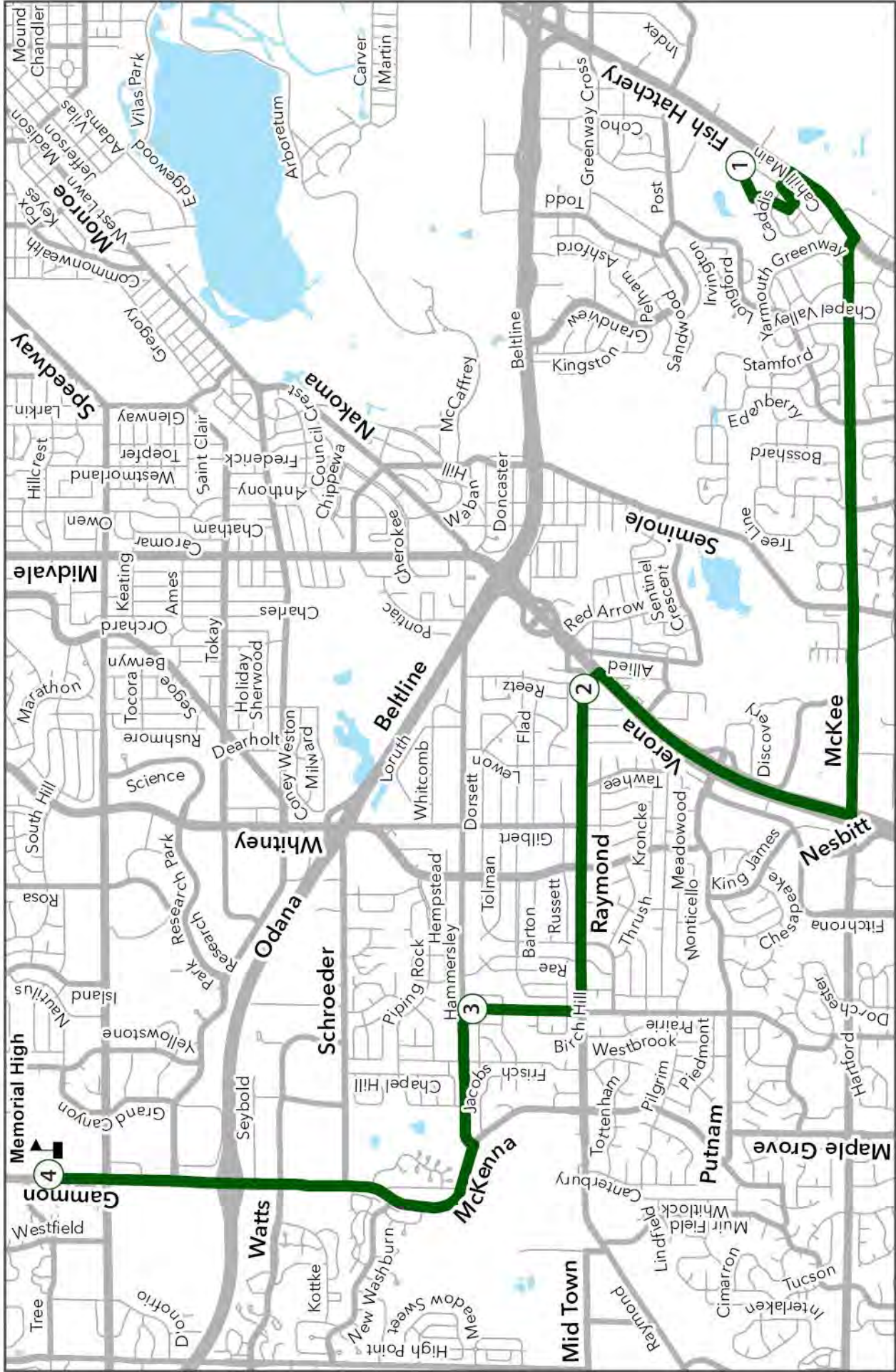
To Hammersley Rd *Reetz , Whitcomb [S], Lewon [S],
Gilbert [S]*

Right S Whitney Way *Hammersley , Piping Rock , Gilbert*

Left Schroeder Rd *Highway Ramp , Saybrook*

Continue Schroeder Rd *White Oaks , Forward , Rayovac ,
Chapel Hill , Struck*

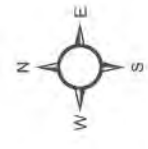
4:21 PM Right S Gammon Rd *Schroeder*



Legend



629 - Memorial



629 AM – Memorial H.S.

7:23 AM From : HIGH RIDGE TRL & CAHILL

To : 629 MEMORIAL

Left Royal Wulff Ter *High Ridge [S]*

Left Coachman Pl

Left Cahill Main *Caddis*

Right Caddis Bnd

Right Fish Hatchery Rd

Right Mckee Rd

Right Ush 151

7:35 AM Left Raymond Rd *Reetz , Lewon , Gilbert , S Whitney ,
Leland , Cameron*

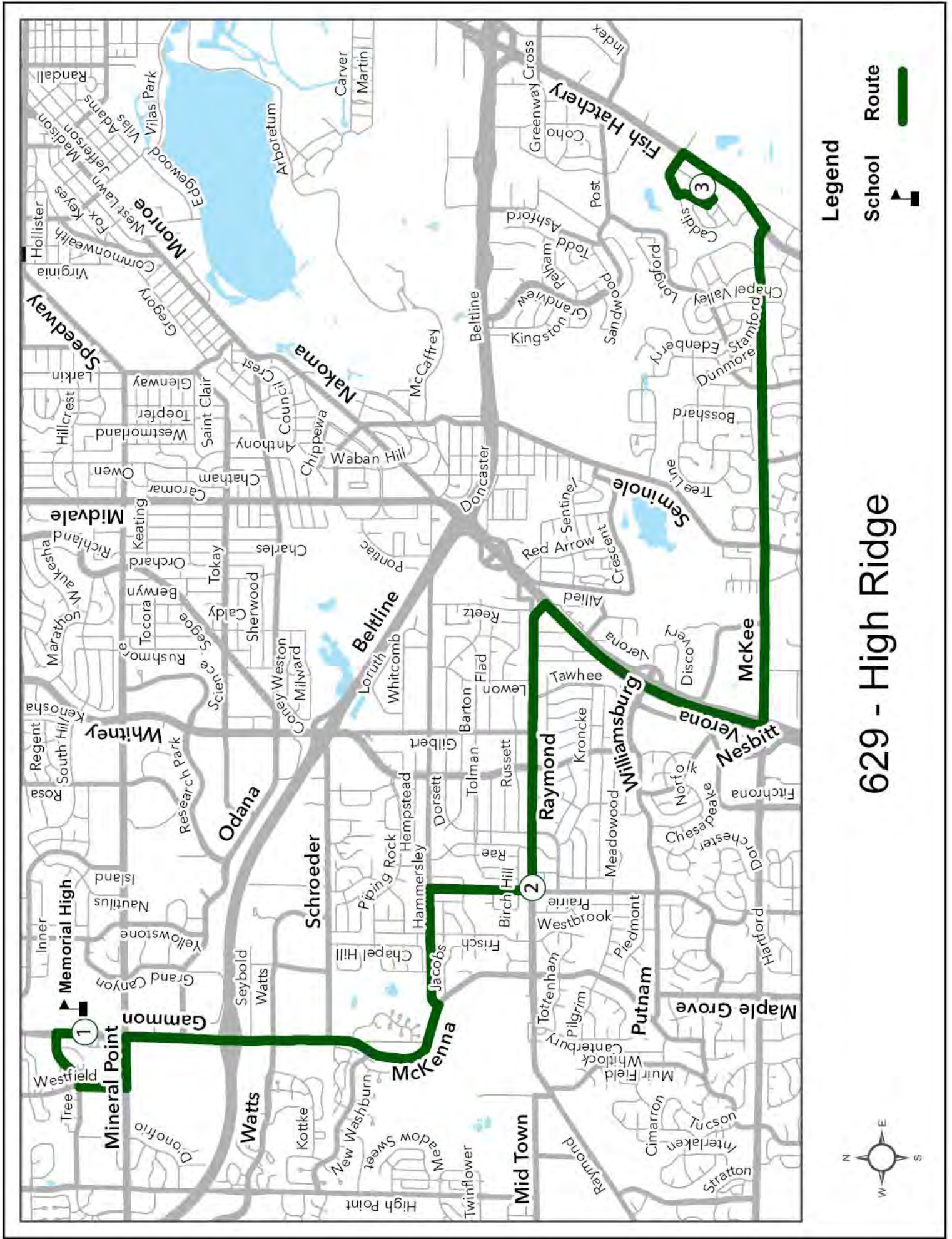
Right Prairie Rd *Raymond [S], Lomax [S], Jacobs [S]*

7:41 AM Left Hammersley Rd *Prairie [S], Frisch [S], Saalsaa [S]*

Right Mckenna Blvd *Hammersley , Elver Park , Morraine View*

To S Gammon Rd *Gammon , Schroeder*

7:52 AM Arrive S Gammon @ Memorial High [M600]



629 - High Ridge

- Legend**
- School
 - Route

629 PM – High Ridge

3:47 PM From: **MEMORIAL
HIGH**
To : **629 HIGH RIDGE**

Left Tree Ln

Left S Westfield Rd

Left Mineral Point Rd

Right S Gammon Rd *Schroeder , Gammon*

To Mckenna Blvd *Morraine View , Elver Park*

Left Hammersley Rd *Mckenna [S], Saalsaa [S], Frisch [S]*

Right Prairie Rd *Hammersley [S], Jacobs [S], Lomax [S]*

4:00 PM Left Raymond Rd *Prairie , Cameron , Leland , S Whitney , Gilbert ,
Lewon ,
Westchester , Reetz [S]*

Right Ush 151

Left Mckee Rd

Left Fish Hatchery
Rd

Left High Ridge Trl *Cahill [S]*

Left Royal Wulff Ter *High Ridge [S]*

Left Coachman Pl

4:23 PM Left Cahill Main *Caddis*



631 - West High

Legend

- School
- Route

631 AM – West H.S.

7:33 AM From : Eagle Heights & Lot F

To : 631 WEST HIGH

Via Eagle Heights

Lot M

Right Lake Mendota Dr

Lot N , Lot P , Lot Q , Lot R

Eagle Heights , University Bay

Right University Bay Dr

Right Oxford Rd

Wellesley [S], Bowdoin [S]

7:43 AM Left Shorewood Blvd

Bowdoin [S], Topping [S], Locust [S]

Right Locust Dr

Western [S], Highbury [S]

To Rose Pl

Left University Ave

N Midvale

Right N Franklin Ave

Left Regent St

7:50 AM Arrive Regent @ West High - W299



631 - Eagle Heights

Legend

School



Route



631 PM – Eagle Heights

3:47 PM From: WEST HIGH

To : 631 EAGLE HEIGHTS

Right Highland Ave

Right Marsh Dr

Left University Bay Dr

University Bay

Right Lake Mendota Dr

3:54 PM Left Eagle Heights Dr

Lot E ,Lot F ,Shelter ,Lot M

Right Lake Mendota Dr

Lot N ,Lot P ,Lot Q ,Lot R ,Eagle Heights

Right University Bay Dr

Right Oxford Rd

Wellesley [S],Bowdoin [S]

Left Shorewood Blvd

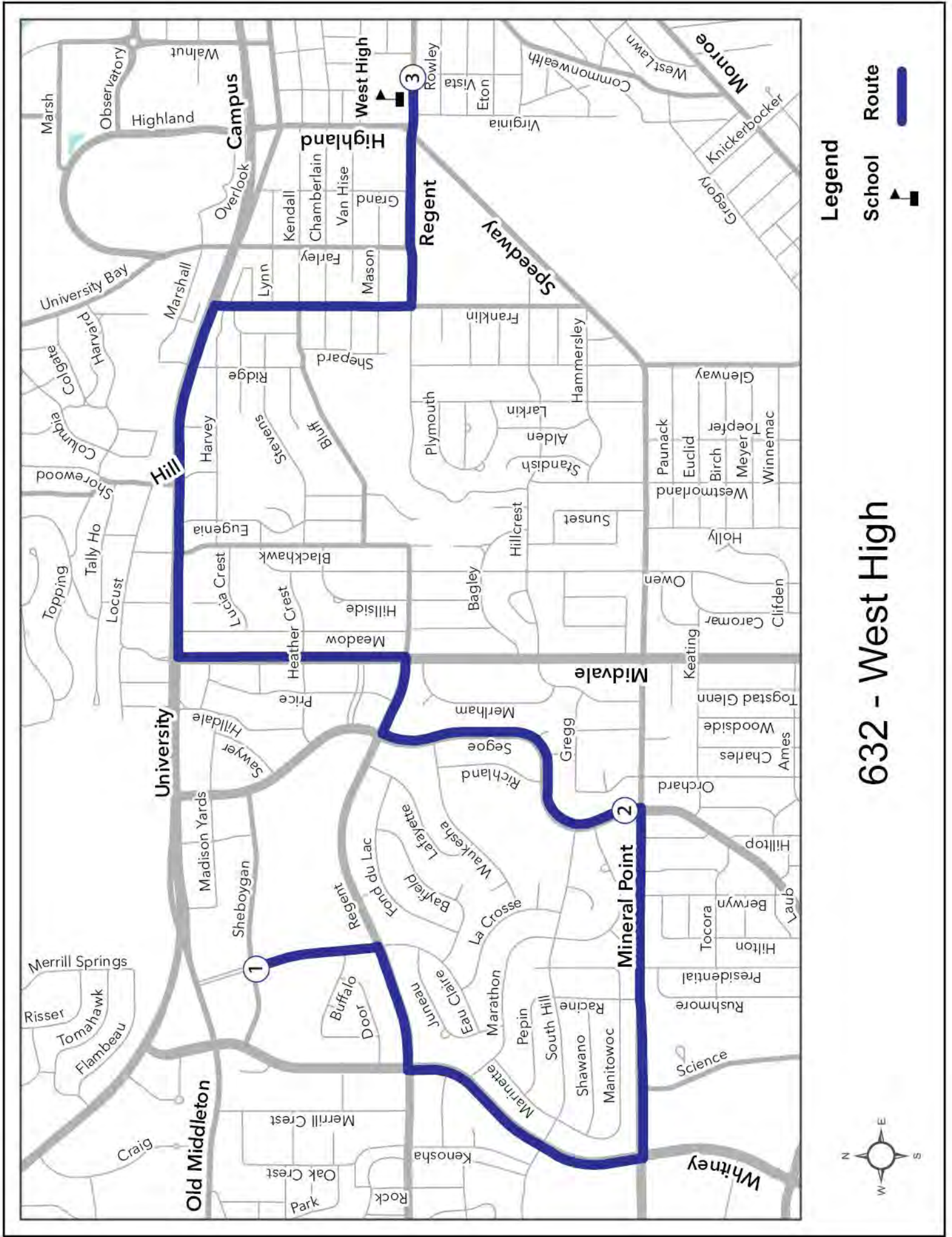
Bowdoin [S],Topping [S], Locust [S]

Right Locust Dr

Western [S],Highbury [S]

To Rose Pl

4:03 PM Left University Ave



632 AM – West H.S.

7:36 AM From : EAU CLAIRE & SHEBOYGAN

To : 632 WEST
HIGH

Via Eau Claire

Right Regent St *Eau Claire [S]*

Left S Whitney Way *Regent , South Hill*

Left Mineral Point
Rd *S Whitney , Racine , Berwyn*

7:44 AM Left S Segoe Rd *Mineral Point, Richland , Waukesha , S
Segoe*

Right Regent St *Price , Regent [S]*

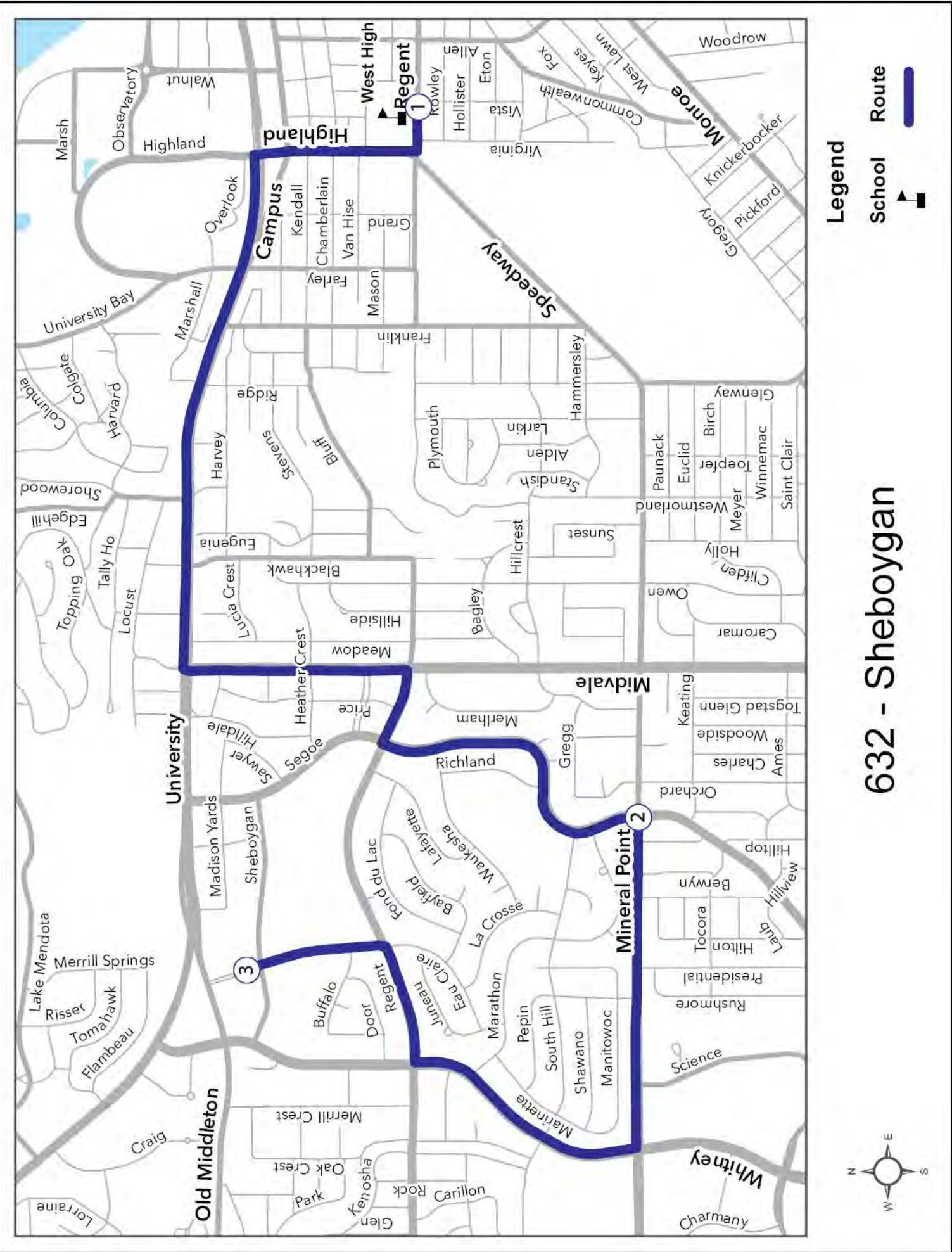
Left N Midvale Blvd *Heather [S]*

Right University Ave *N Midvale*

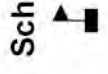
Right N Franklin Ave

Left Regent St

7:55 AM Arrive Regent @ West High - W299

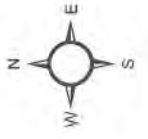


Legend



Route
School

632 - Sheboygan



632 PM – Sheboygan

3:47 PM From: WEST HIGH

To : 632 SHEBOYGAN

Right Highland Ave

Cross University

Left Highland-Campus
Ramp

To University Ave

Left N Midvale Blvd

*University [S], Hilldale Row [S],
Regent [S]*

Right Regent St

Price

Left S Segoe Rd

Regent , Waukesha , Richland

3:59 PM Right Mineral Point Rd

S Segoe , Berwyn , Racine

Right S Whitney Way

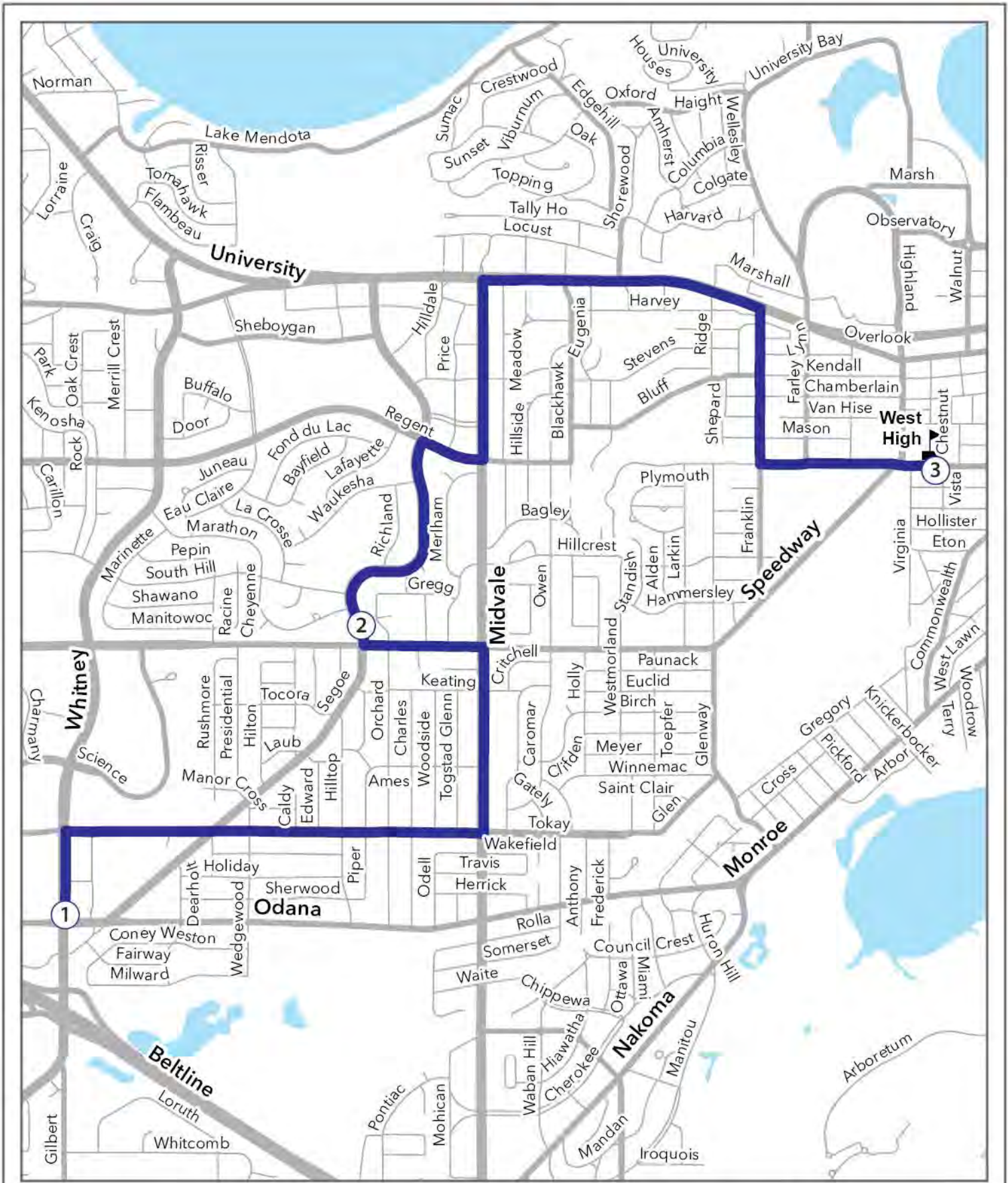
Mineral Point , South Hill

Right Regent St

S Whitney [S]

4:07 PM Left N Eau Claire Ave

Regent [S], Sheboygan



633 - West High

Legend

School

Route



633 AM – West H.S.

7:34 AM From : S WHITNEY & ODANA

To : 633 WEST HIGH

Via S Whitney

Tokay

Right Tokay Blvd

U W Health , S Segoe , Wedgewood

Hilltop , Charles

Left S Midvale Blvd

Tokay , Midvale School

Left Mineral Point Rd

S Midvale [S], Robin [S]

7:42 AM Right S Segoe Rd

*Mineral Point , Richland ,
Waukesha*

Right Regent St

S Segoe , Price

Left N Midvale Blvd

Regent [S], Heather [S]

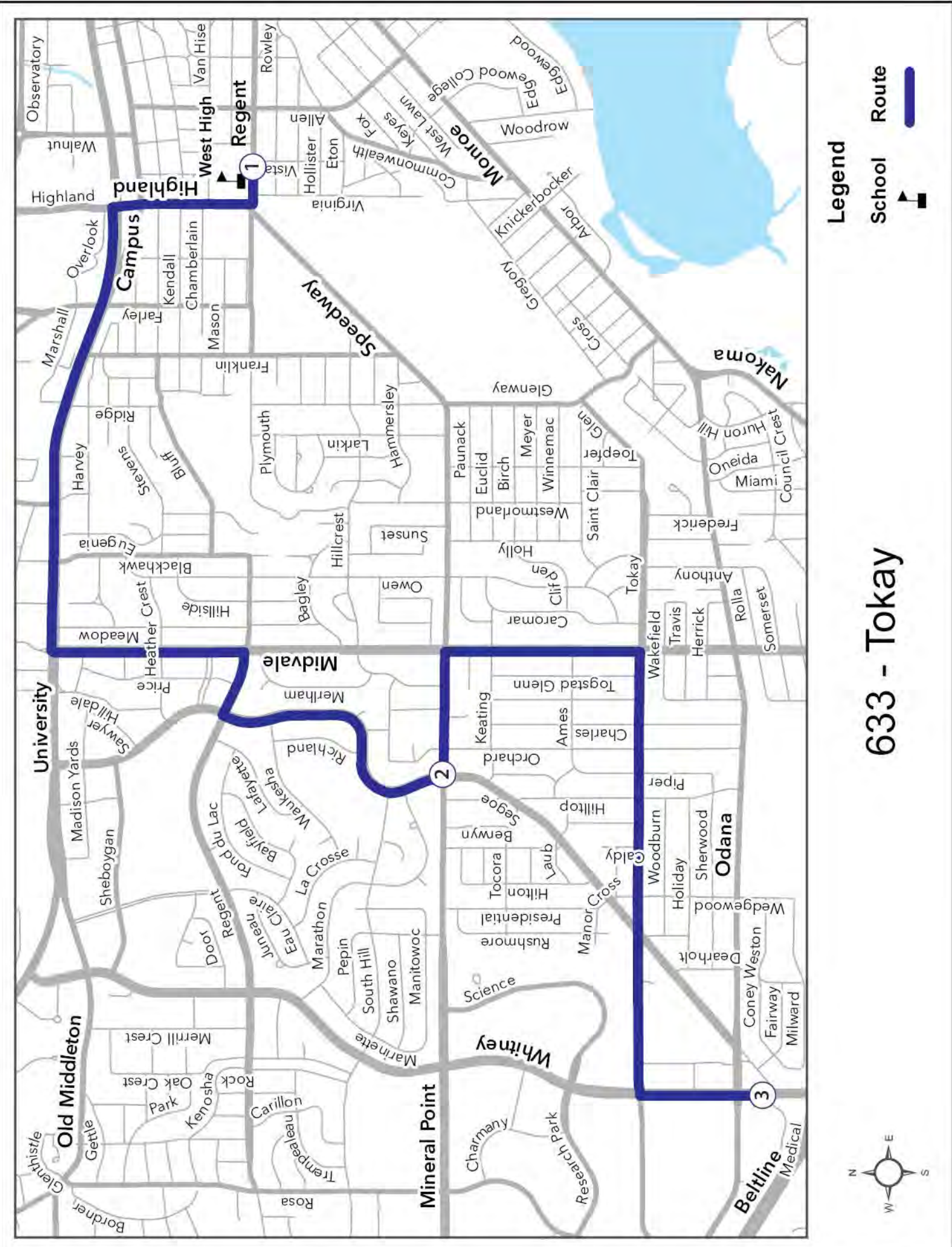
Right University Ave

N Midvale



Right N Franklin Ave

Left Regent St

7:55 AM Arrive Regent @ West High - W299



Legend

School  Route 

633 - Tokay



633 PM – Tokay

3:47 PM From: WEST HIGH

To : 633 TOKAY

Right Highland Ave

Cross University

Left Highland-Campus
Ramp

To University Ave

Left N Midvale Blvd

*University [S], Hilldale Row [S],
Regent [S]*

Right Regent St

Price

Left S Segoe Rd

Regent , Waukesha , Richland

3:59 PM Left Mineral Point Rd

S Segoe [S], Robin [S]

Right S Midvale Blvd

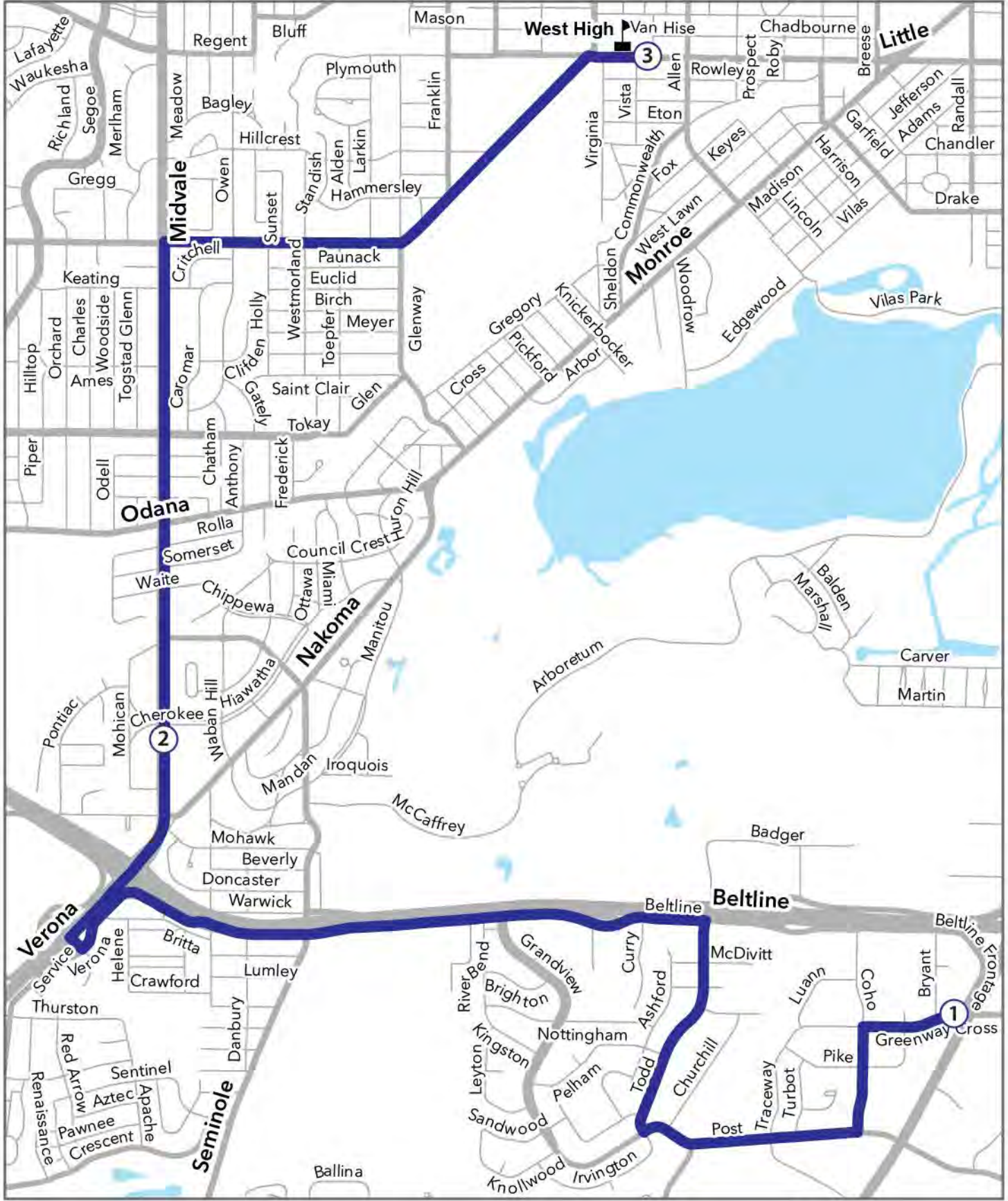
Mineral Point , Midvale School

Right Tokay Blvd

*S Midvale , Charles , Hilltop ,
Wedgewood ,
S Segoe , U W Health*

4:09 PM Left S Whitney Way

Tokay , Odana



635 - West High

Legend

School 

Route 

635 AM – West H.S.

7:28 AM From : FISH HATCHERY & GREENWAY

To : 635 WEST HIGH

Via Fish Hatchery

Left Greenway

Left Coho

Right Post

Traceway , Leopold , Todd

Right Todd Dr

Pelham , Greenway , Beltline S

Left W Beltline Frontage
Rd

Curry , Landmark , Grandview

Seminole , Whenona , Underpass

To E Verona Frontage Rd

Britta

Right Atticus

Right Ush 151

Highway Ramp

7:42 AM To S Midvale Blvd

*Cherokee [S], Odana, Tokay, Midvale
School,*

Right Mineral Point

N Midvale

To Speedway

Right Regent St

7:53 AM Arrive Regent @ West High - W299



635 - Greenway

Legend

School

Route



635 PM – Greenway

3:47 PM From: WEST HIGH

To : 635 GREENWAY

Left Speedway Rd

Right Mineral Point

Left N Midvale Blvd

*All Metro Stops, Odana [S], Cherokee [S],
Nakoma*

To Ush 51

Highway Ramp

Right Summit

4:01 PM Left W Verona Frontage Rd Summit

3rdd Exit At Traffic Circle

To E Verona Frontage Rd

Red Arrow [S], Atticus , Britta

To W Beltline Frontage Rd

*Underpass , Whenona , Seminole ,
Grandview ,
Landmark , Todd*

Right Todd Dr

Greenway , Pelham , Post

Left Post Rd

Leopold , Traceway

Left Coho St

Post

Right Greenway Cross

Coho , Bryant

4:15 PM Left Fish Hatchery Greenway

636 AM – West H.S.

7:32 AM From : FISH HATCHERY & GREENWAY

To : 636 WEST HIGH

Via Fish Hatchery

Left Greenway

Left Coho

Right Post

Traceway , Leopold , Todd

Right Grandview Blvd

Sandwood [S], Kingston [S], Brighton [S],
Thames [S]

Left W Beltline Frontage Rd

Seminole , Whenona , Underpass

3Rd Exit At Traffic Circle

To E Verona Frontage Rd

Britta , Atticus

7:46 AM Left Red Arrow Trl

Verona E , Thurston , Jenewein

Right Jenewein Rd

Right Allied Dr

Jenewein [S], Thurston [S]

To E Verona Frontage Rd

Red Arrow [S], Atticus

Left Atticus

Right Ush 151

Highway Ramp

To S Midvale Blvd

7:50 AM Right Nakoma Rd

Mohawk , Waban , Seminole , Huron

Right Monroe St

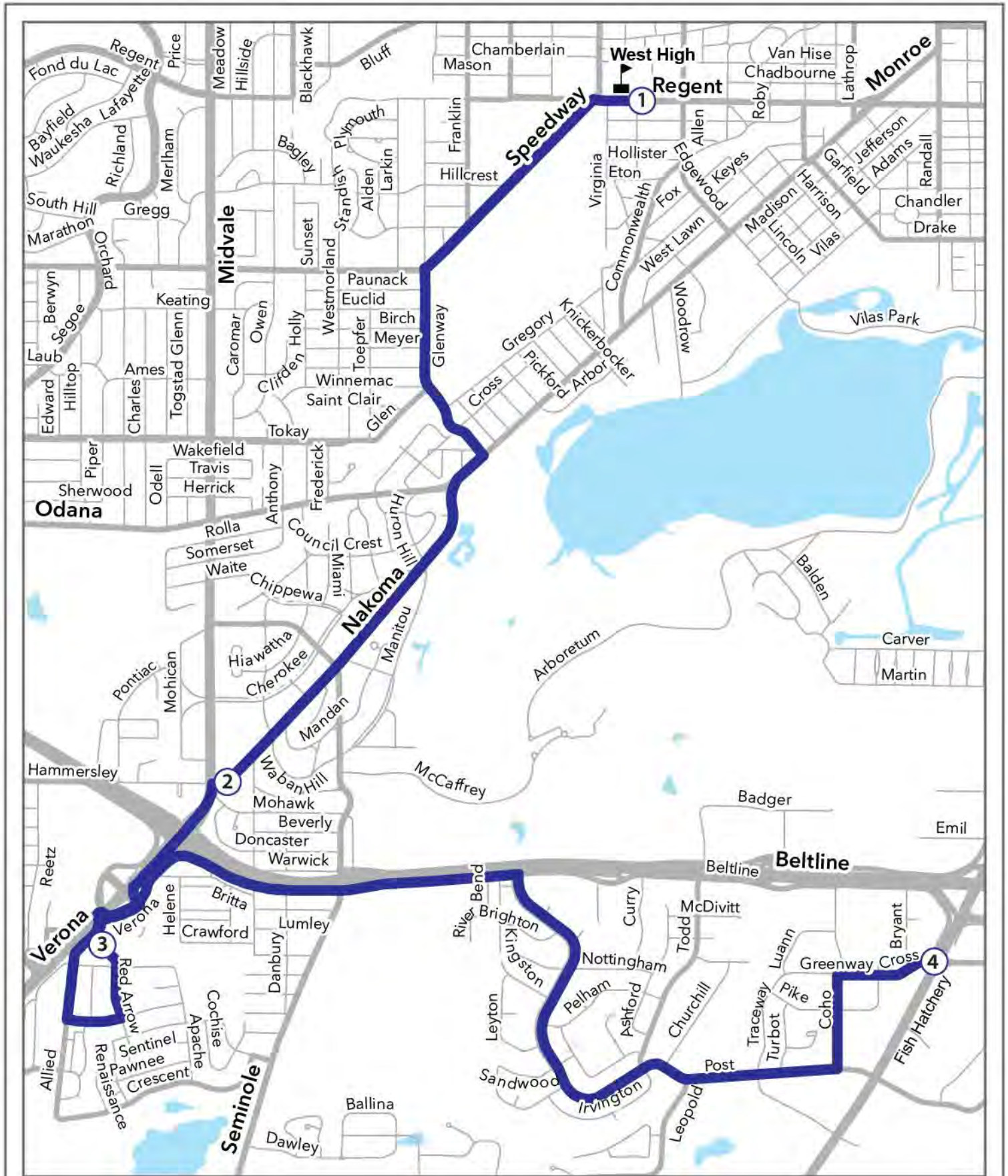
Left Glenway St

Monroe

Right Speedway Rd

Right Regent St

7:59 AM Arrive Regent @ West High - W299



636 - Fish Hatchery

Legend

School Route



636 PM – Fish Hatchery

3:47 PM From: WEST HIGH

To : 636 FISH HATCHERY

Left Speedway Rd

Left Glenway St

Right Monroe St

Glenway

Left Nakoma Rd

Huron , Seminole , Waban

Left S Midvale Blvd/Ush 51

Nakoma , Highway Ramp

Right Summit

Left W Verona Frontage Rd

Summit

2nd Exit at Traffic Circle

To W Verona Frontage Rd

4:02 PM Left Red Arrow Trl

Verona E , Thurston , Jenewein

Right Jenewein Rd

Right Allied Dr

Jenewein [S], Thurston [S]

Right E Verona Frontage Rd

Red Arrow [S], Atticus , Britta

To W Beltline Frontage Rd

Underpass , Whenona , Seminole

Right Grandview Blvd

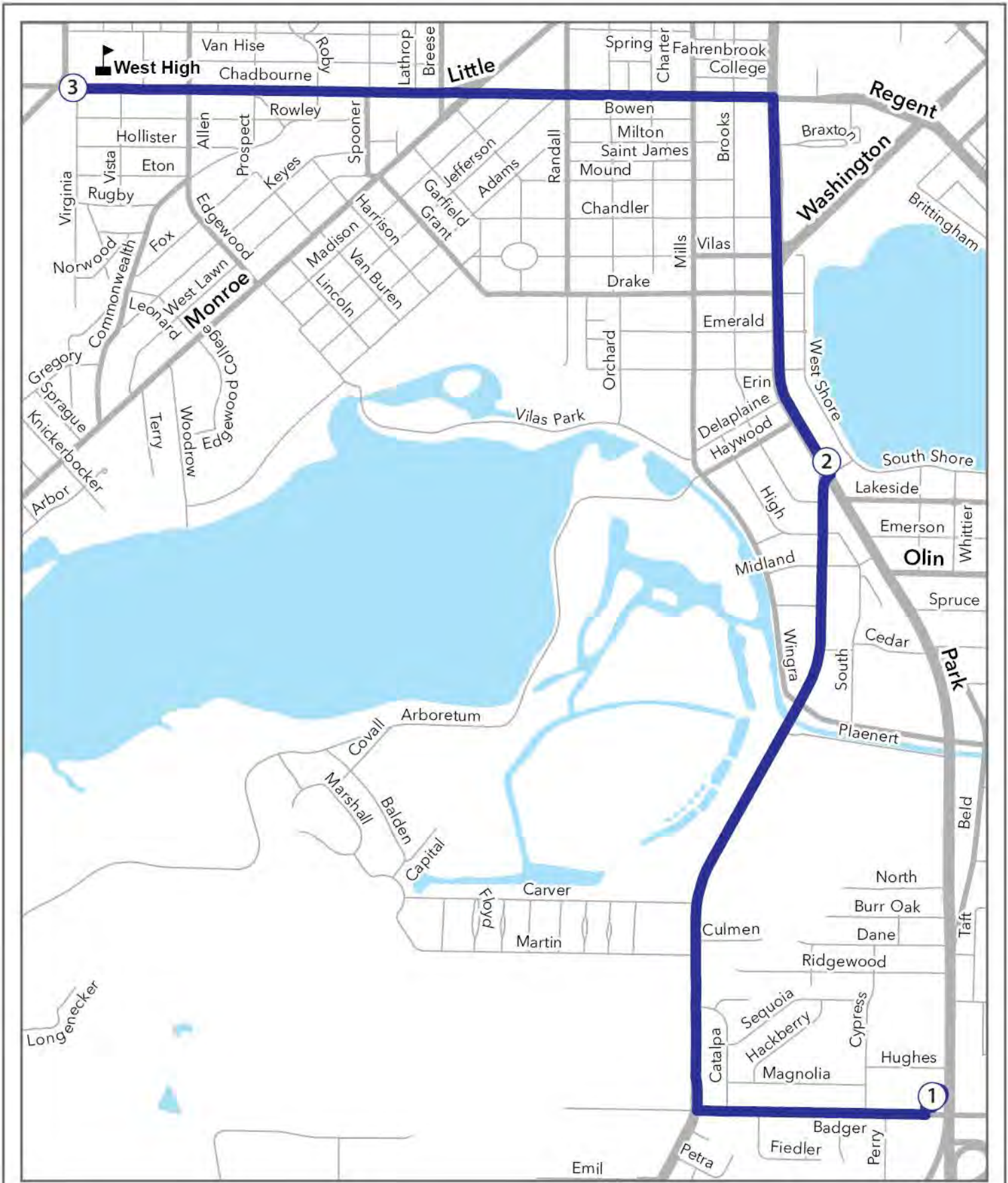
*Beltline S [S], Brighton [S], Kingston [S],
Sandwood [S]*

Left Post Rd

Todd , Leopold , Traceway , Coho

4:16 PM Left Fish Hatchery Rd

Post , Ochalla , Greenway , Emil

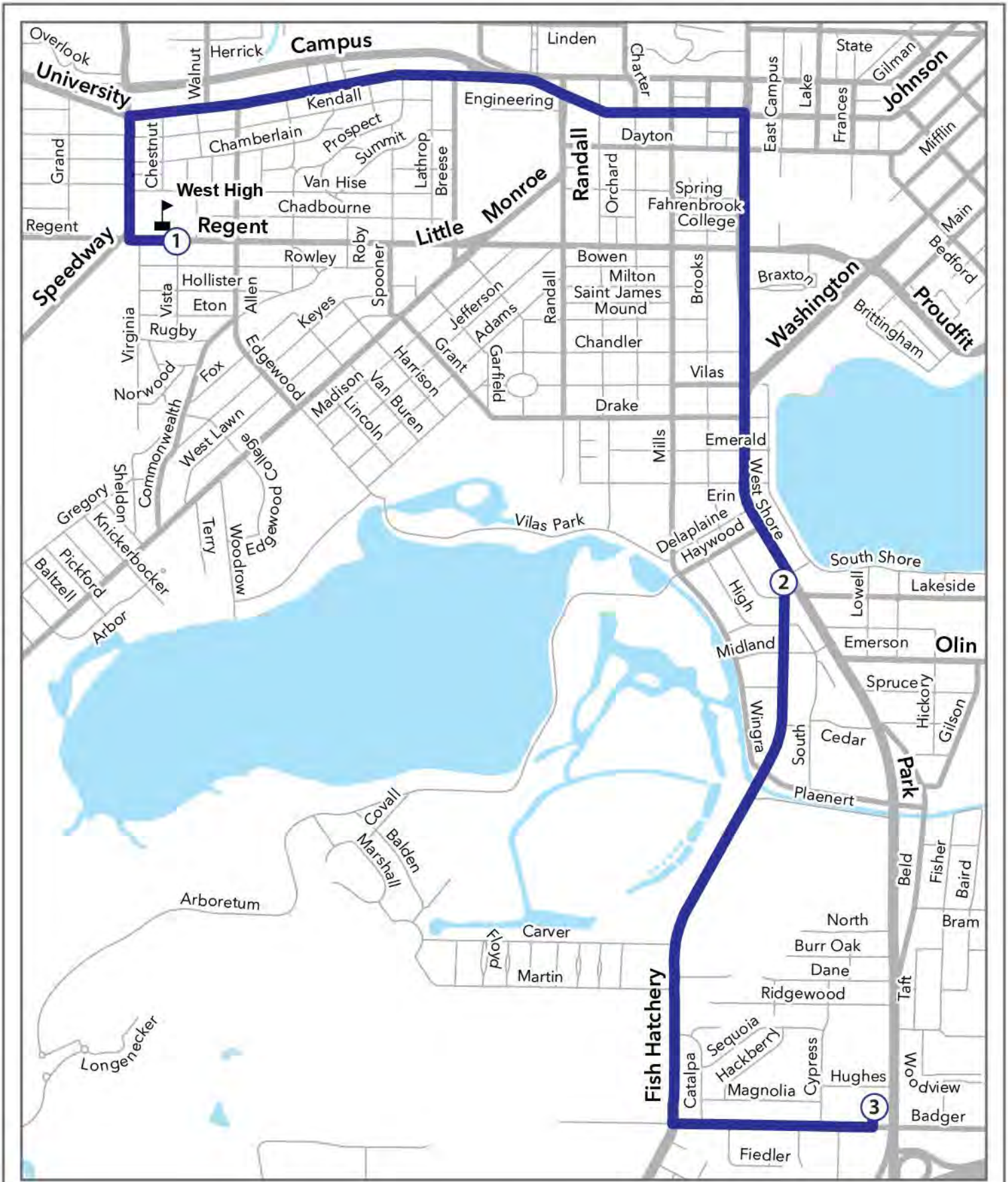


637 - West High

Legend

School 

Route 



637 - South Transfer

Legend

School

Route



637 AM – West H.S.

7:34 AM From : SOUTH TRANSFER

To : 637 WEST HIGH

Right W Badger Rd

Cypress , Fiedler

Right Fish Hatchery Rd

*W Badger , Catalpa , Carver ,
Plaenert ,
Cedar , Midland*

7:46 AM Left Park St

*Fish Hatchery , Erin , W
Washington , Meriter*

Left Regent St

7:50 AM Arrive Regent @ West High - W299

637 PM – South Transfer Point

3:47 PM From: WEST HIGH

To : 637 SOUTH TRANSFER

Right Highland Ave

Right University Ave

To Campus Dr

Right N Randall Ave

Left Regent St

Right S Park St

Meriter, Erin

3:58 PM Right Fish Hatchery Rd

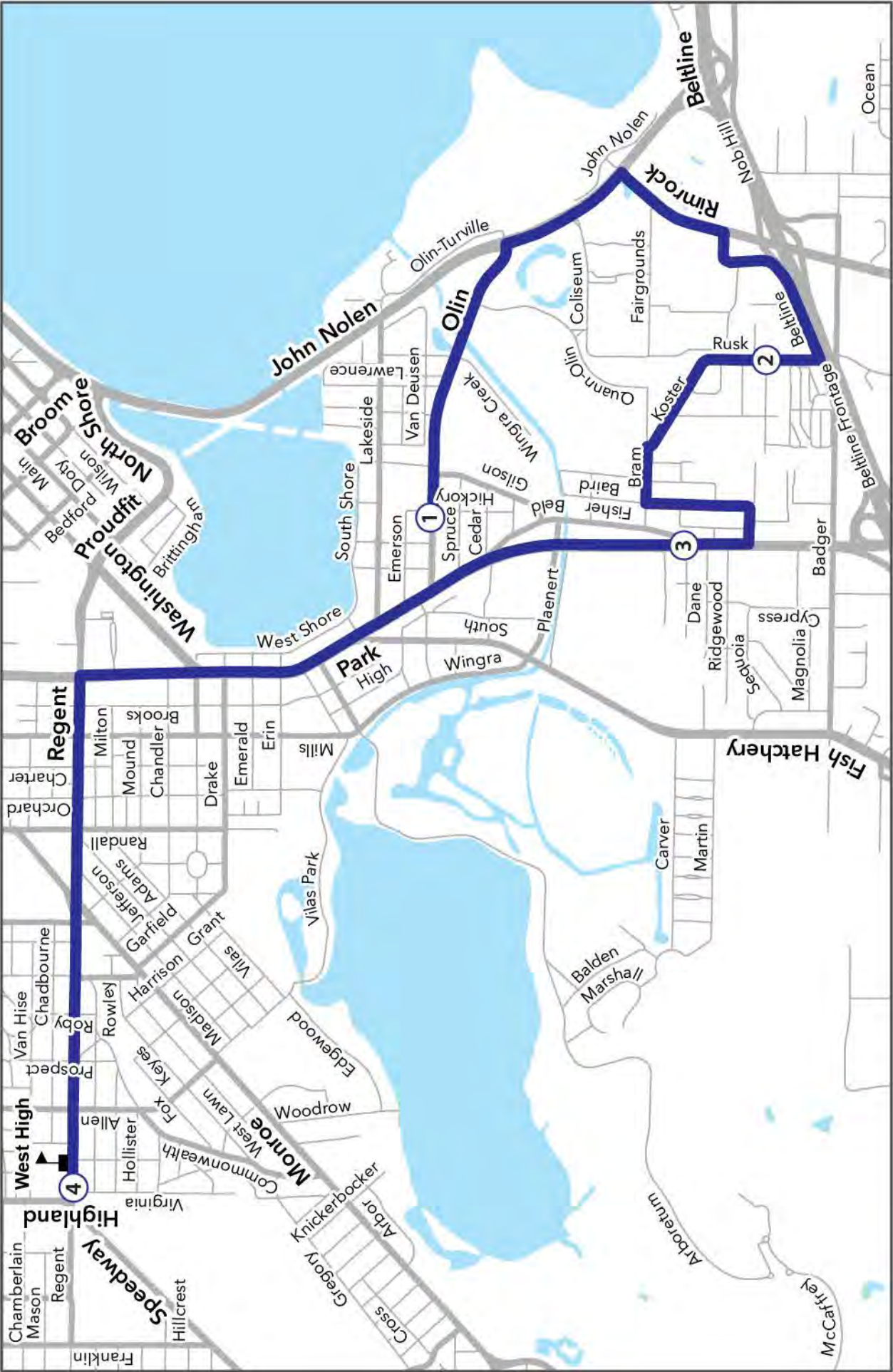
*S Park [S], Midland , Cedar [S],
Wingra ,
Carver , Catalpa [S]*

Left W Badger Rd

Fish Hatchery , Fiedler , Cypress



4:05 PM Left S Transfer Point Lot

South Transfer



638 - West High

Legend

- School 
- Route 



638 AM – West H.S.

7:27 AM From : OLIN & HICKORY

To : 638 WEST HIGH

Via Olin

Gilson , Lake , Colby , Quann

Right John Nolen Dr

E Olin

Right Rimrock Rd

John Nolen

Right E Rusk Ave

Rimrock , N Rusk

7:34 AM Right N Rusk Ave

Nygaard

Left Koster St

Ardmore , Bram

Left Bram St

Left Fisher St

Bram , Dane

Right Buick St

Taft [S]

7:40 AM Right S Park St

*Burr Oak , Crosswalk , Wingra , Cedar ,
W Olin ,
Fish Hatchery , Erin*

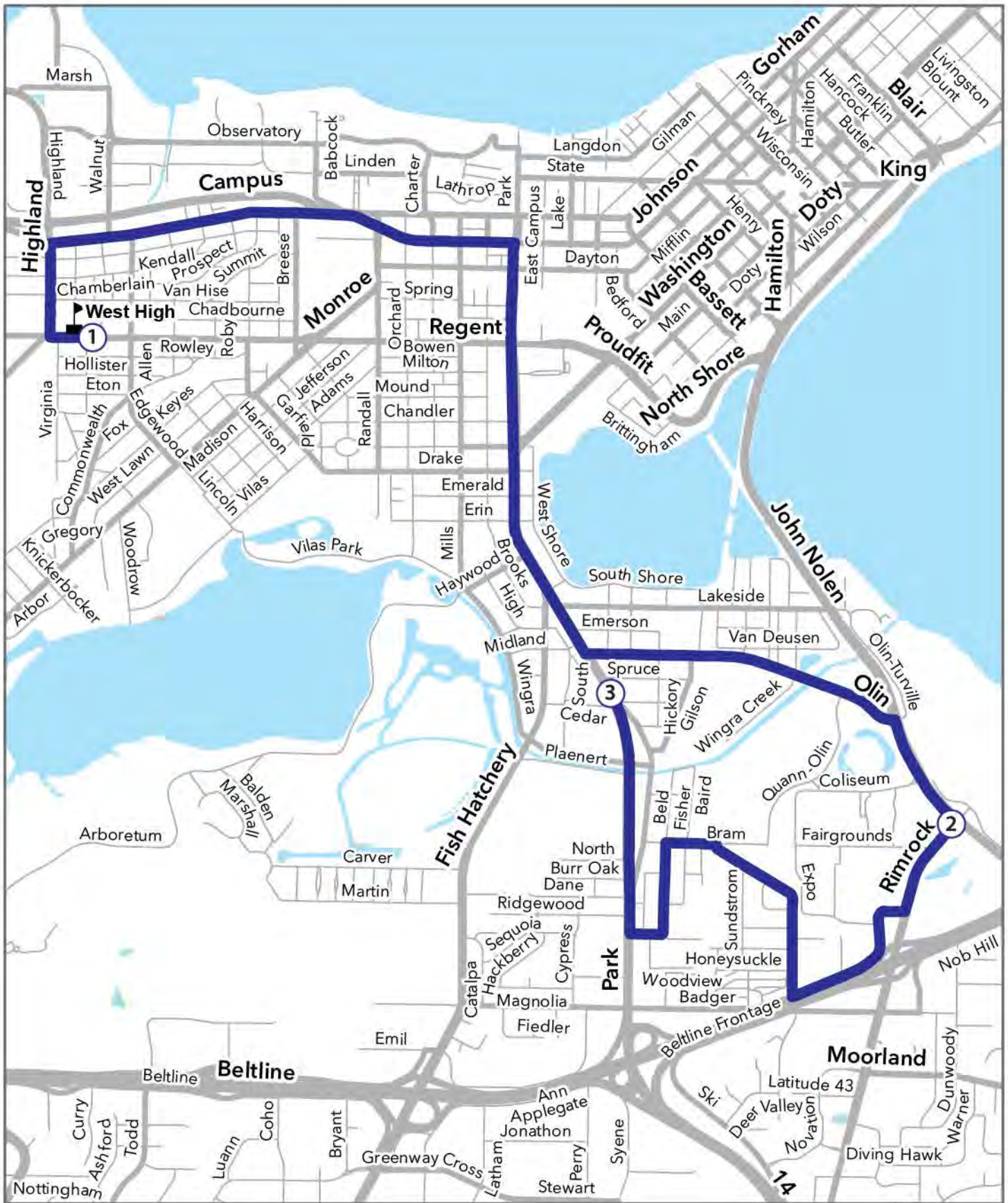
Right W Washington Ave

S Park [S], Brittingham [S], Park View [S]

Left Regent St

W Washington

7:50 AM Arrive Regent @ West High - W299



638 - Olin

Legend

School

Route



638 PM – Olin

3:47 PM From: WEST HIGH

To : 638 OLIN

Right Highland Ave

Right University Ave/To Campus Dr/To W Johnson St

Right N Park St

Left Regent St *W Washington*

Right W Washington Ave *Regent [S], Brittingham [S]*

Left S Park St *W Washington , Erin , Fish Hatchery*

Left W Olin Ave *S Park , Hickory , Gilson , Lake , Colby ,
Quann*

Right John Nolen Dr *E Olin*

4:04 PM Right Rimrock Rd *John Nolen*

Right E Rusk *Rimrock , N Rusk*

Right N Rusk Ave *Nygaard*

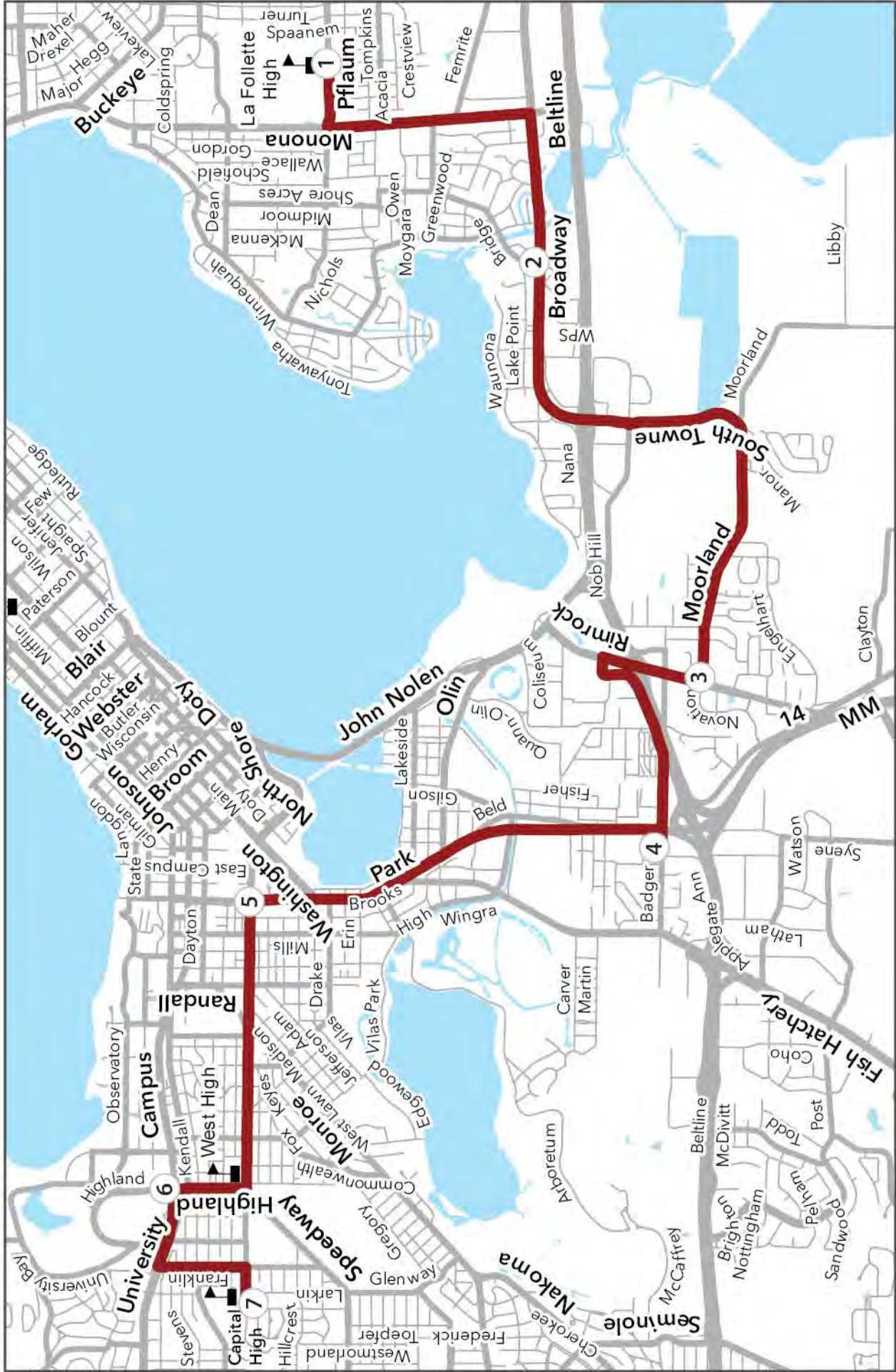
Left Koster St *Ardmore , Bram*

Left Bram St

Left Fisher St *Bram , Dane*

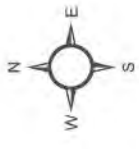
Right Buick St *Taft [S]*

4:15 PM Right S Park St *Burr Oak , Crosswalk , Wingra , Cedar*



Legend

- School
- Route



641 - La Follette - Capital

641 AM – Capital High

8:10 AM FROM : LAFOLLETTE HIGH

To : 641 CAPITAL HIGH

Via Pflaum Rd

Left Monona Dr

8:16 AM Right W Broadway Bridge , W P S , Hoboken , Frazier

Left/To South Towne Dr Royal , Industrial

Right/To Moorland Rd Manor , Wayland , Fell , Badger

8:25 AM Right Rimrock Rd Moorland, Badger

Left Rusk Ave Rimrock , N Rusk

To Badger Road Overpass , Colonial Heights

8:30 AM Loop In And Out Of Stp

Left Badger

Left Park Buick , Burr Oak , Cross Walk , Wingra , Cedar

Olin , Fish Hatchery , Erin , Washington , Meriter ,

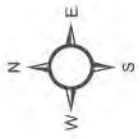
8:38 AM Left Regent N Park , Mills , Orchard , N Randall , Breese ,

Right Highland Regent



Legend
 School 
 Route 

641 - Capital - La Follette



641 PM – LaFollette H.S.

2:25 PM From : CAPITAL HIGH

To : 641 LAFOLLETTE HIGH

Via Regent

Left Franklin

Right University *University Bay*

Continue right University

Right Highland

Left Regent *Highland , Breese , Randall , Orchard , Mills*

Right Park *Regent , Meriter , W Washington , Erin , Fish Hatchery*

Olin , Cedar , Wingra , Crosswalk ,

Burr Oak, Buick

Right Badger

Right South Transfer [Loop in and out of South Transfer]

2:43 PM Left Badger *Colonial Heights , Overpass , N Rusk*

Right Rimrock *E Rusk , E Badger*

Left Moorland *Rimrock , Badger , Fell , Wayland , Manor*

TO South Towne *Industrial , Royal*

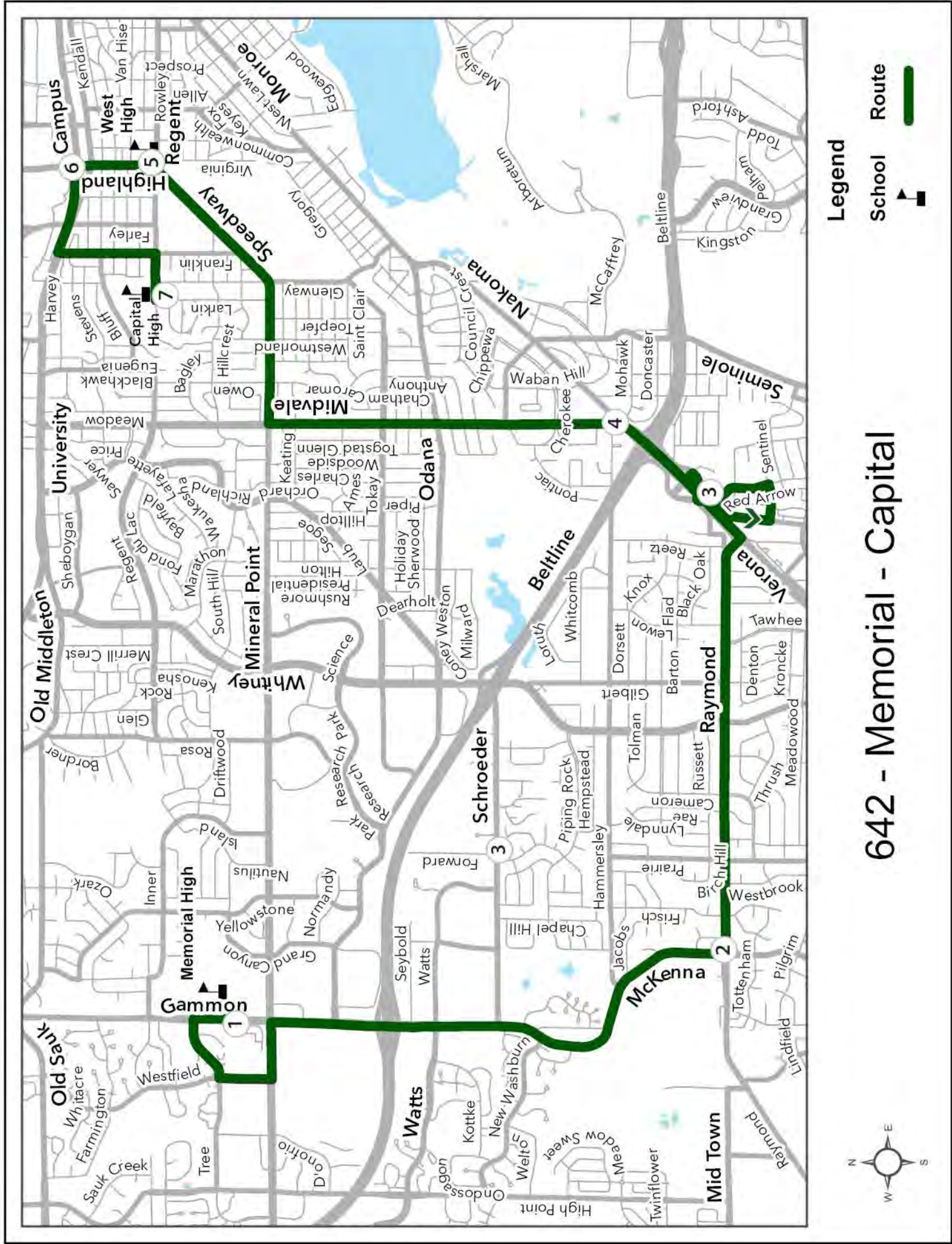
Right/ To *Frazier , Hoboken , WPS , Bridge*

Broadway

Left S Stoughton

Left Pflaum

3:10 PM ARRIVE LAFOLLETTE HIGH



642 - Memorial - Capital

Legend

School 

Route 

642 AM – Capital High

8:10 AM FROM : MEMORIAL HIGH

To : 642 CAPITAL HIGH

Left Colony

Left S Westfield Rd

Left Mineral Point Rd

Right S Gammon Rd

To Mckenna Blvd

Schroeder , Gammon

Morraine View , Elver Park , Hammersley ,
Park Heights

8:20 AM Left Raymond Rd

Mckenna , Frisch , Prairie, Cameron , Leland
Whitney, Gilbert , Westchester

Left Us 18/Us

151/Verona Rd

Right Atticus

Right Verona Frontage
Rd

Atticus Sb

8:28 AM Left Red Arrow Trl

Verona E , Thurston , Jenewein

Right Jenewein Rd

Right Allied Dr

Jenewein [S], Thurston [S]

To E Verona Frontage
Rd

Red Arrow [S], Atticus

Left Atticus

Right Ush 151

Highway Ramp

8:32 AM To S Midvale Blvd

Nakoma, Odana, Tokay , Midvale School

Right Mineral Point

Left/ To Speedway

8:42 AM Left Highland

Regent

Cross University

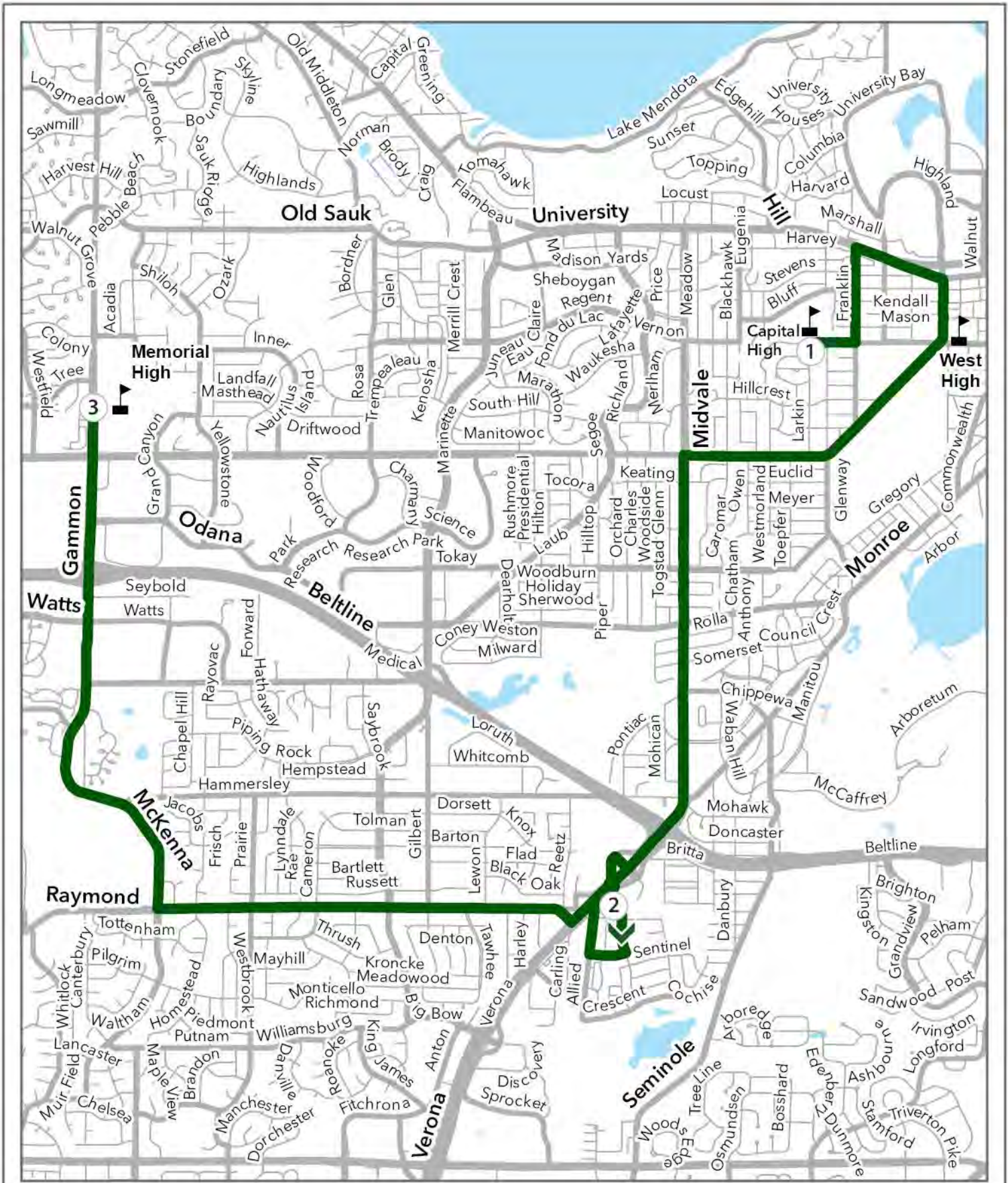
8:44 AM Left Ramp To/
University Ave

University Bay

Left Franklin

Right Regent

8:48 AM Arrive Capital High



642 - Capital - Memorial

Legend

School



Route



1

2

3

642 PM – Memorial H.S.

2:25 PM From : CAPITAL HIGH

To : 642 MEMORIAL HIGH

Via Regent

Left Franklin

Right University Univeristy Bay

Right Highland

Right/To SPEEDWAY Highland

Right MINERAL
POINT

Left S MIDVALE Midvale School , Tokay , Odana, Nakoma

To Verona Rd

Right SUMMIT

Left Verona Road Summit

Frontage

2Nd Right At Traffic
Circle

Continue Verona Frontage

2:42 PM Left Red Arrow Verona E , Thurston , Jenewein

Right Jenewein

Right Allied Jenewein, Thurston

To Verona Frontage Red Arrow

To Traffic Circle, 2Nd Right

Continue Verona Summit

Frontage

Right Summit

Right Verona Us
18/151

Right Raymond Reetz , Lewon , Gilbert, S Whitney , Leland ,
Cameron , Prairie , Frisch

Right Mckenna Raymond , Park Heights , Hammersley

To Gammon Elver Park , Morraine View , Gammon ,
Schroeder, Watts

3:03 PM Gammon @ Memorial

Bus Rapid Transit Coming in 2024!

Stay Informed on Madison's BRT Project at: madisonbrt.com

- Sign up for email and text alerts at: mymetrobus.com/alerts
- Follow [@mymetrobus](https://twitter.com/mymetrobus) on Twitter, Facebook, and Instagram
- Email: BRT@cityofmadison.com



¡El Autobús de Transito Rápido Comienza en 2024!

Manténgase Informado Sobre el Proyecto BRT de Madison:
madisonbrt.com

- Suscríbese para recibir alertas de texto o correo electrónico en: mymetrobus.com/alerts
- Siguen nuestras redes sociales [@mymetrobus](https://twitter.com/mymetrobus) en Twitter, Facebook y Instagram
- Correo electrónico: BRT@cityofmadison.com