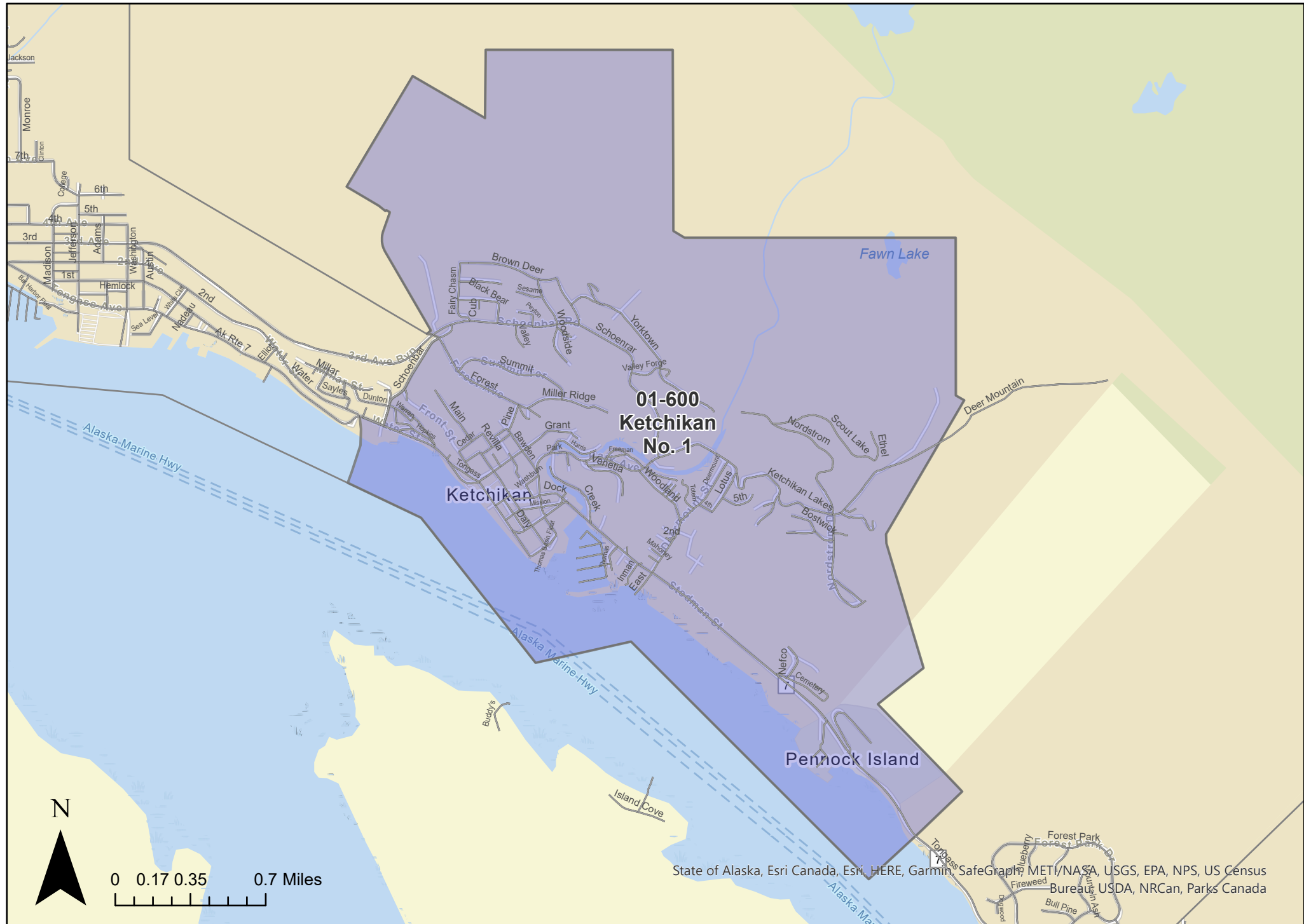
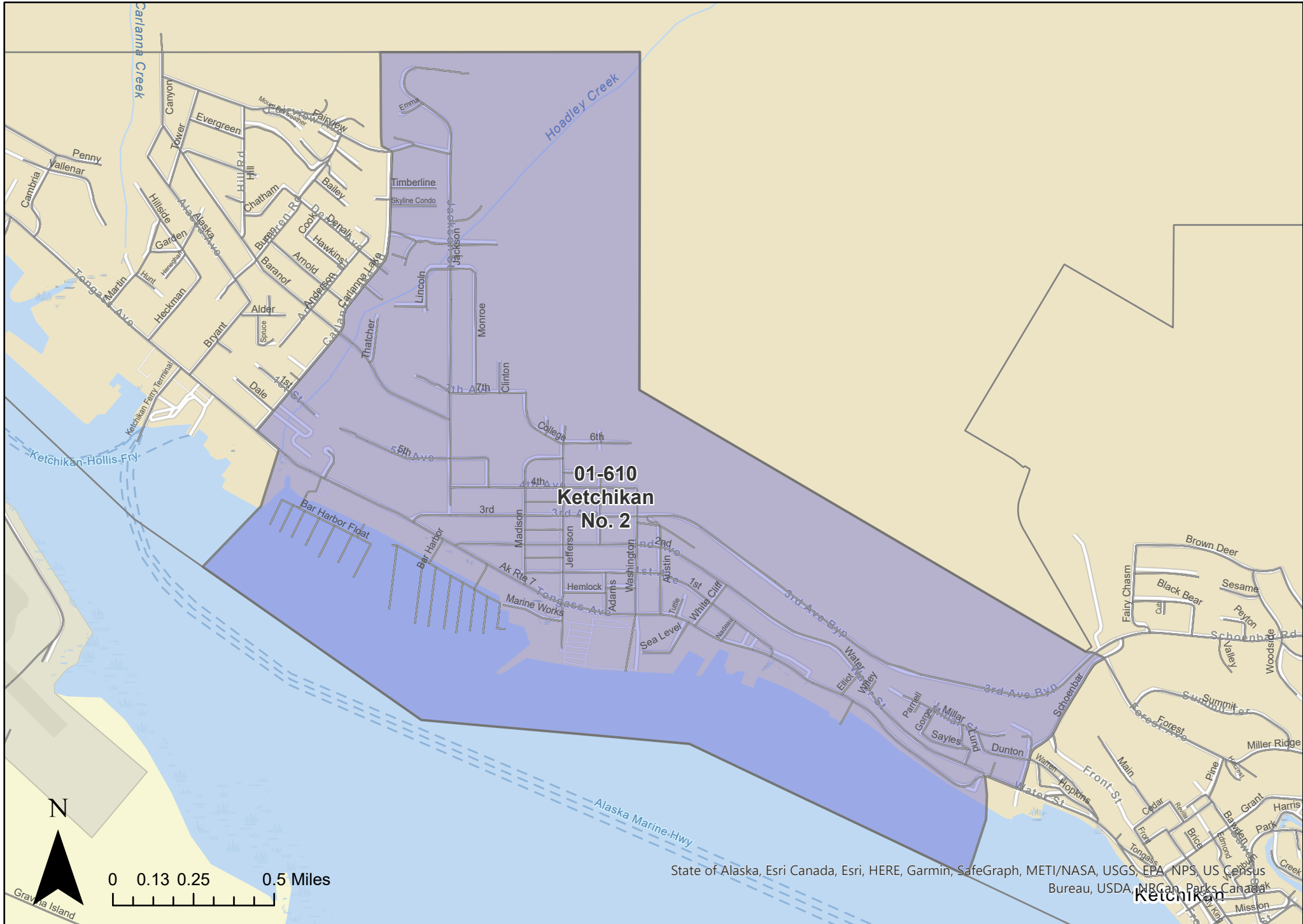
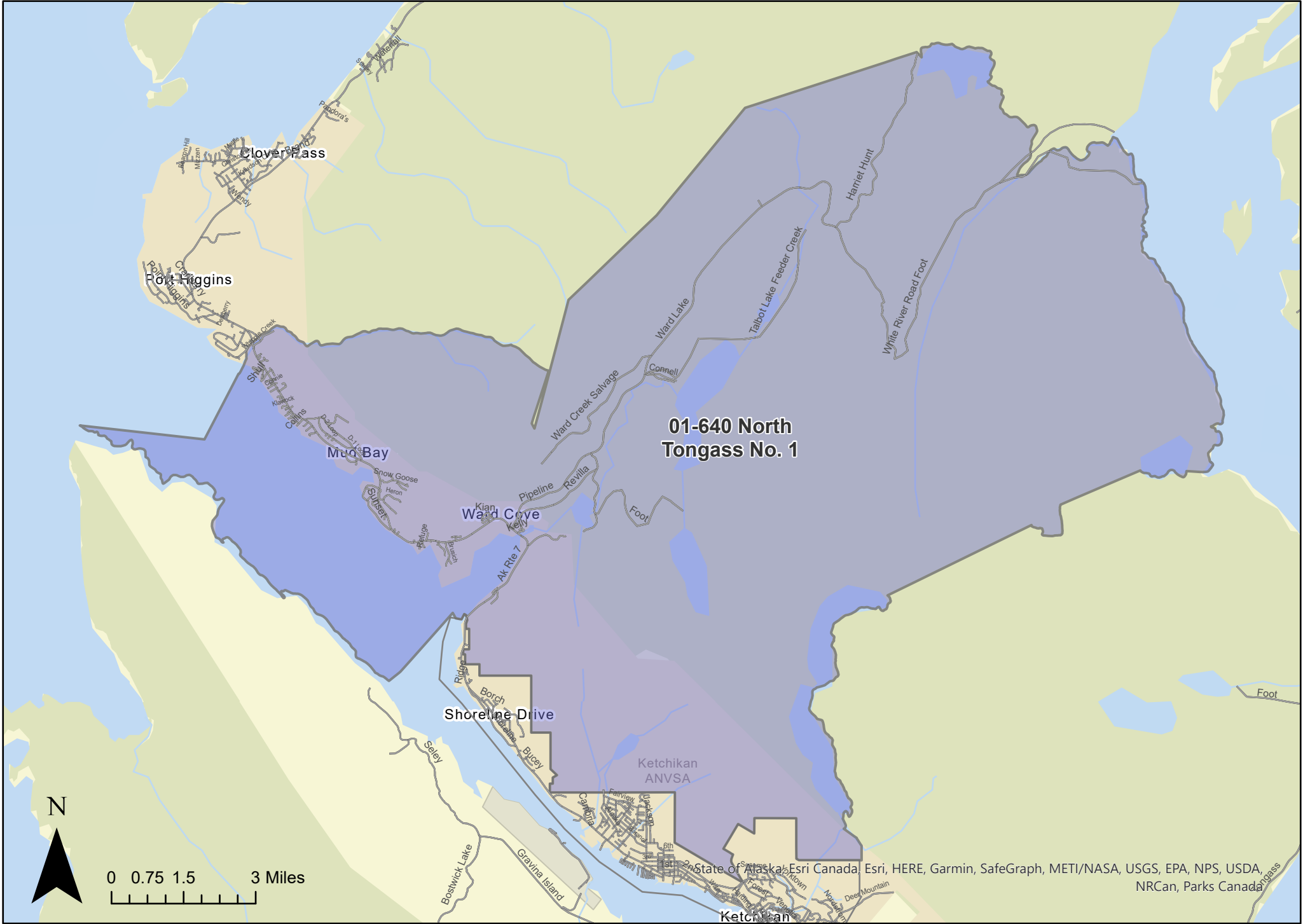


Division of Elections
Voting Precinct Maps

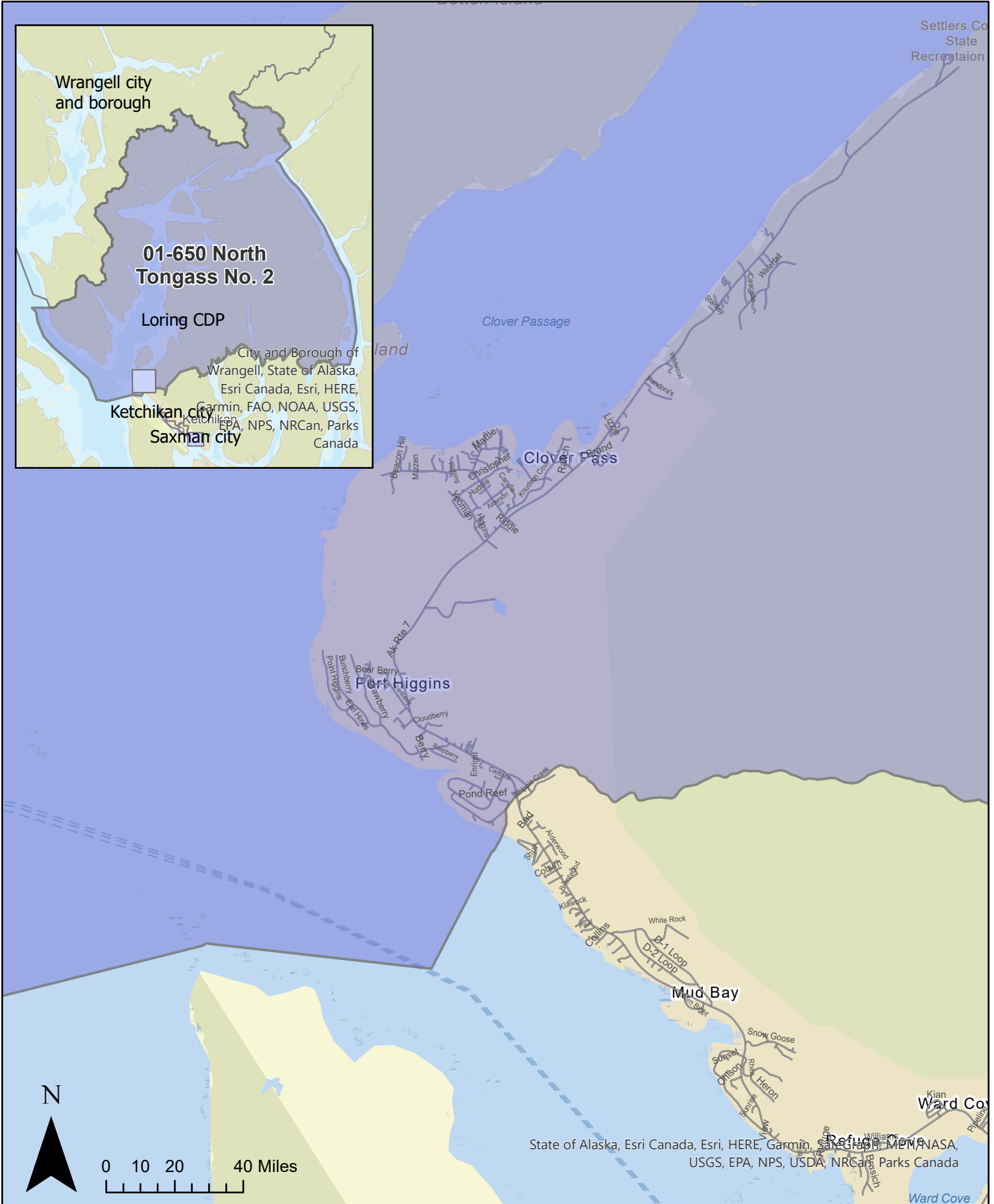
April 25, 2024

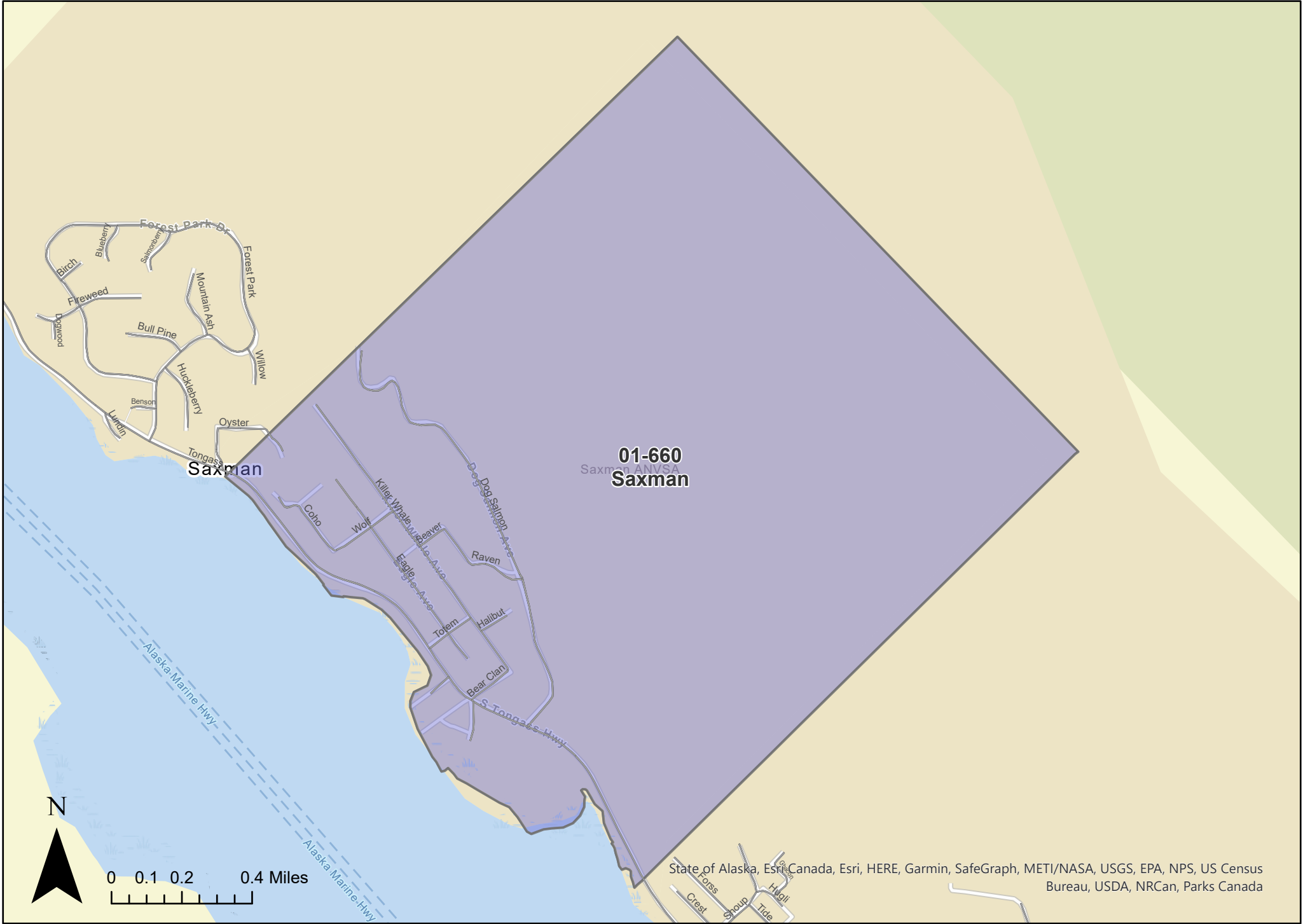


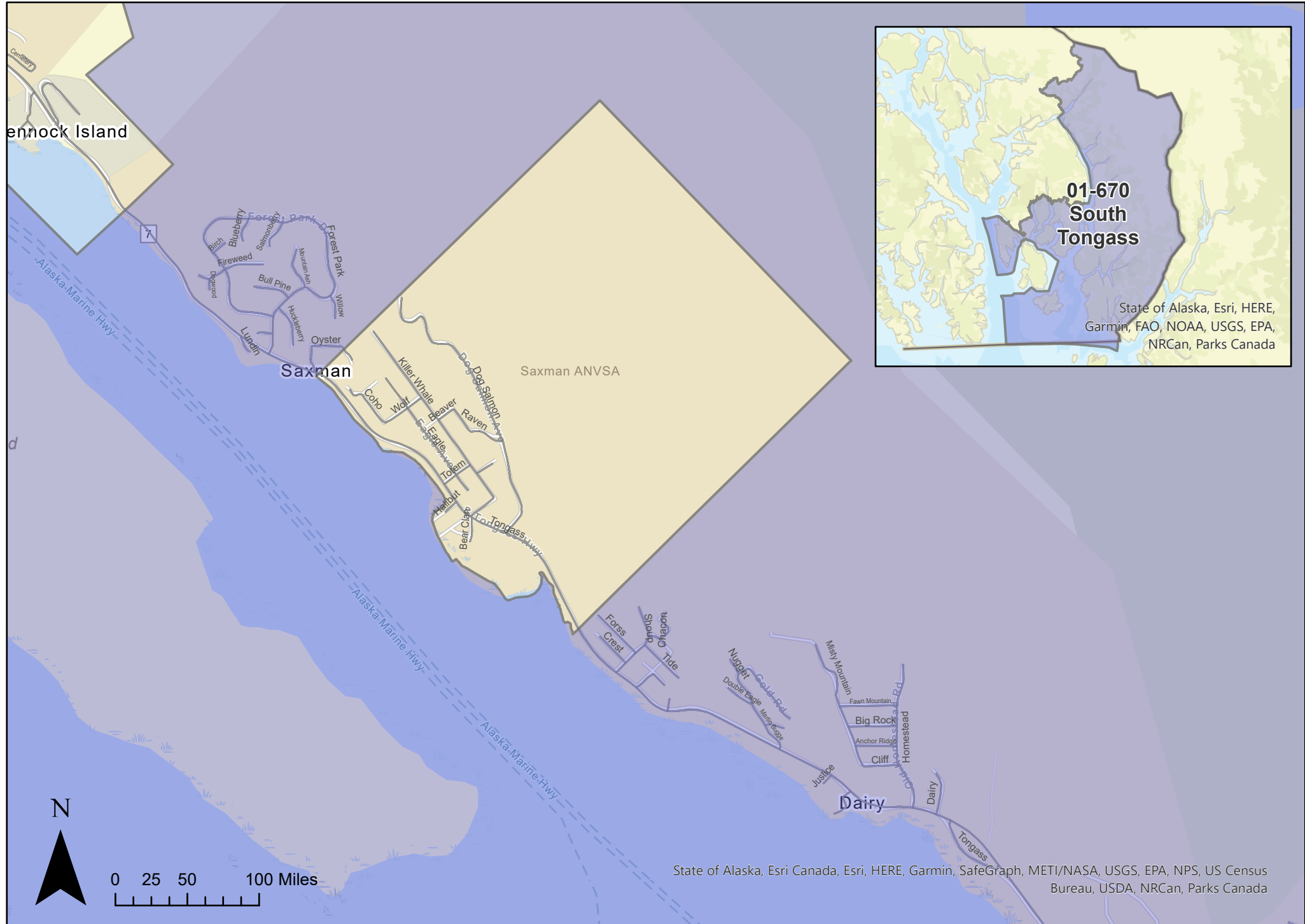




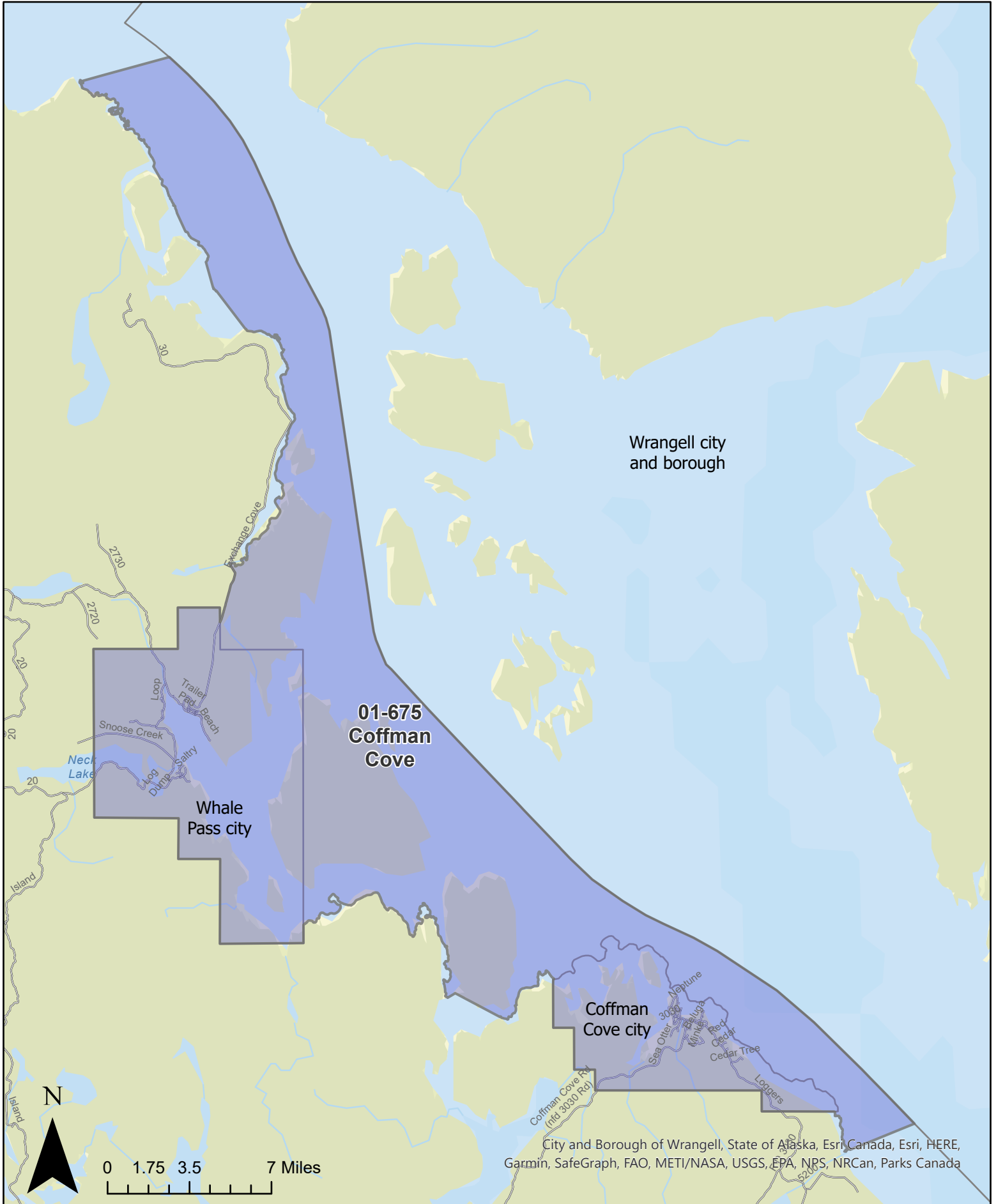
Precinct: 01-650 North Tongass No. 2
 May 15, 2023 Redistricting Plan

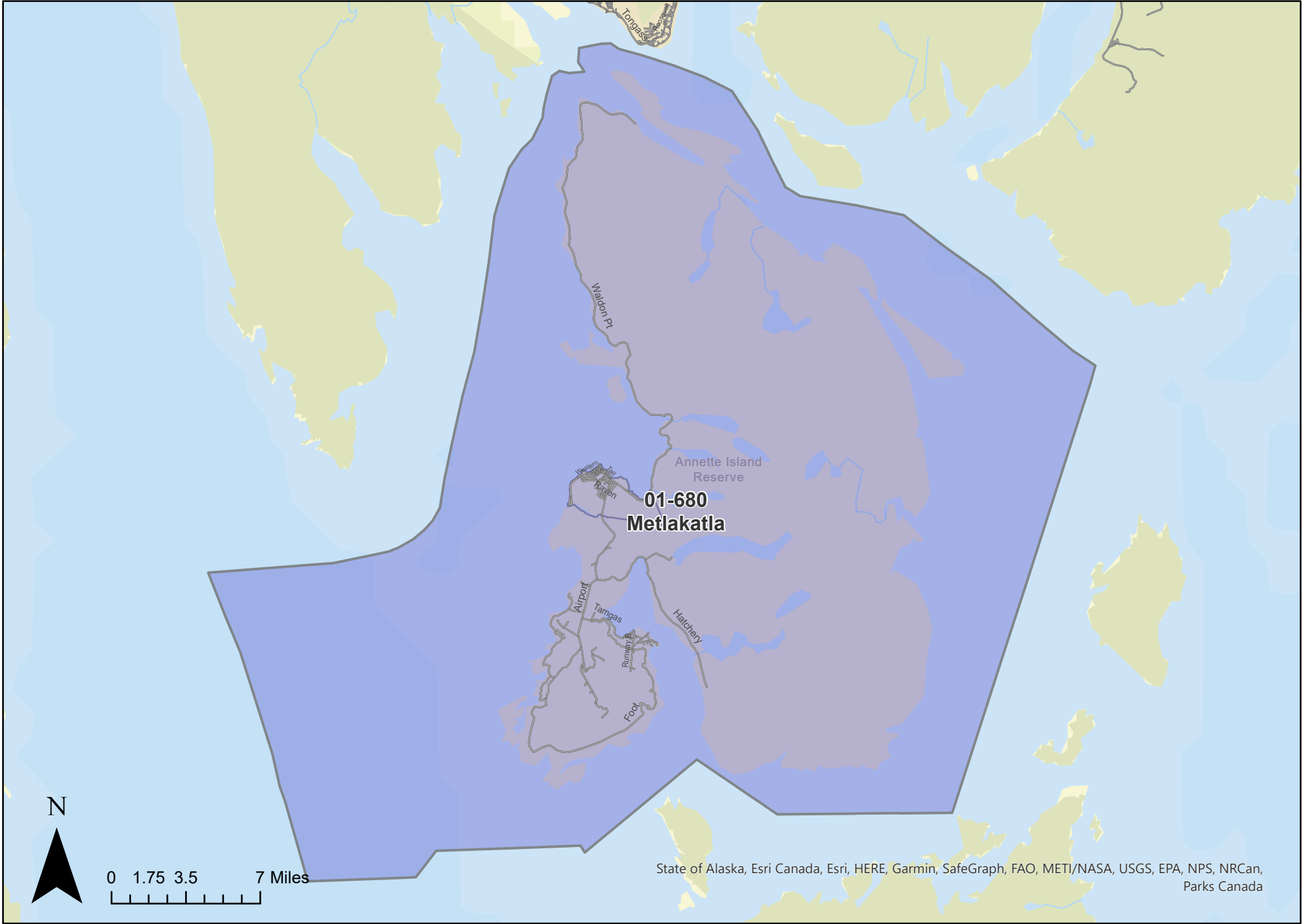


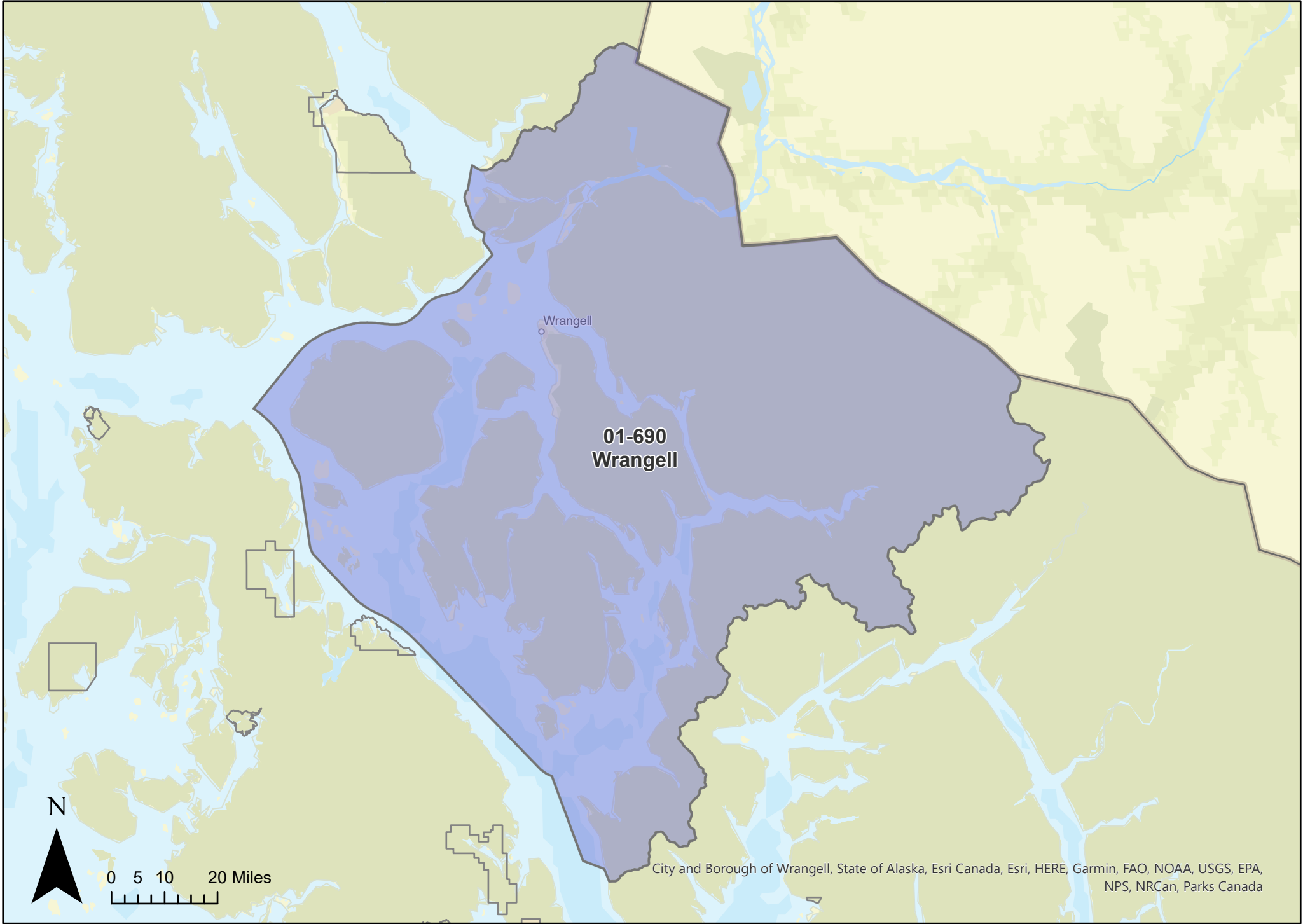




Precinct: 01-675 Coffman Cove May 15, 2023 Redistricting Plan







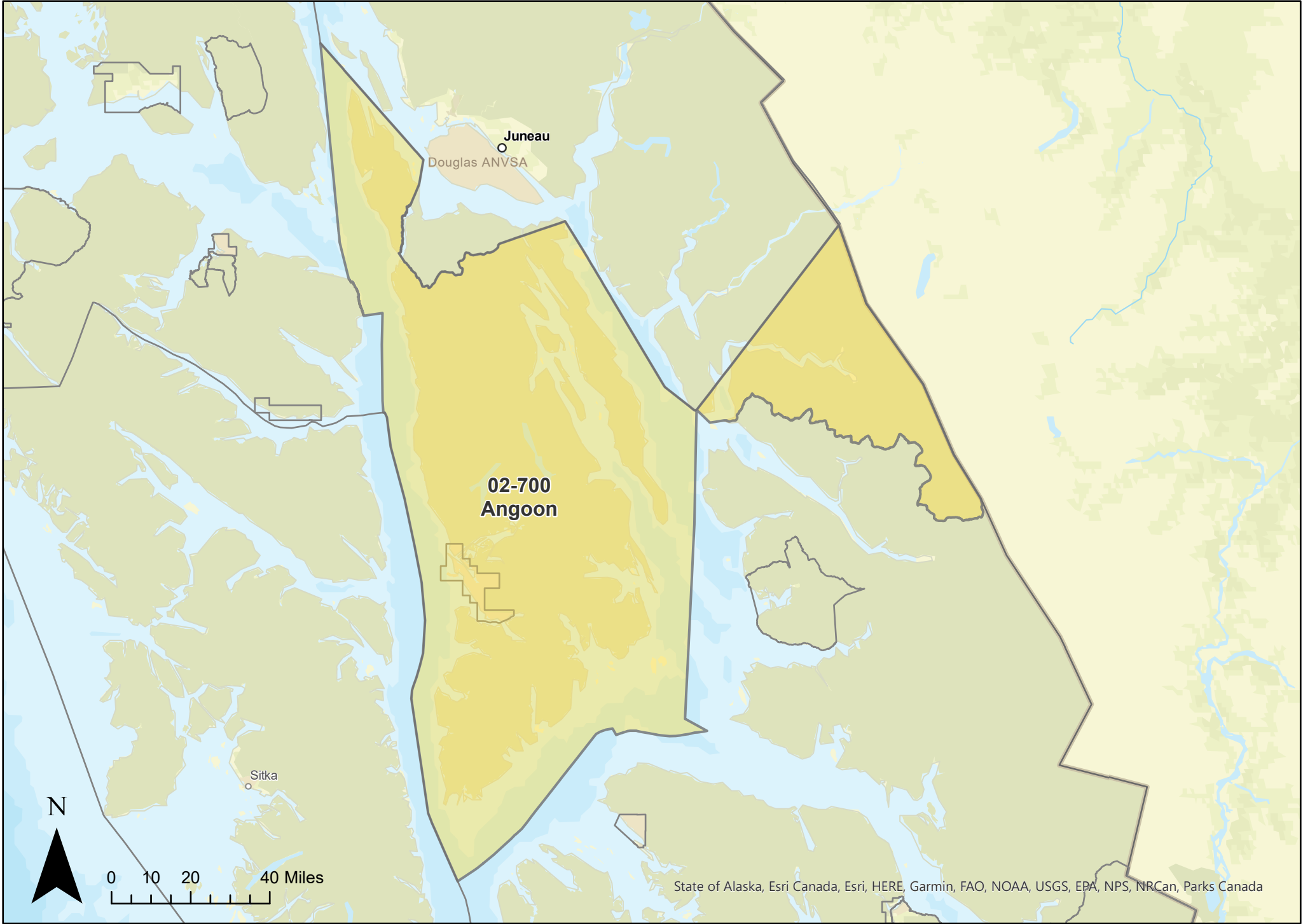
N

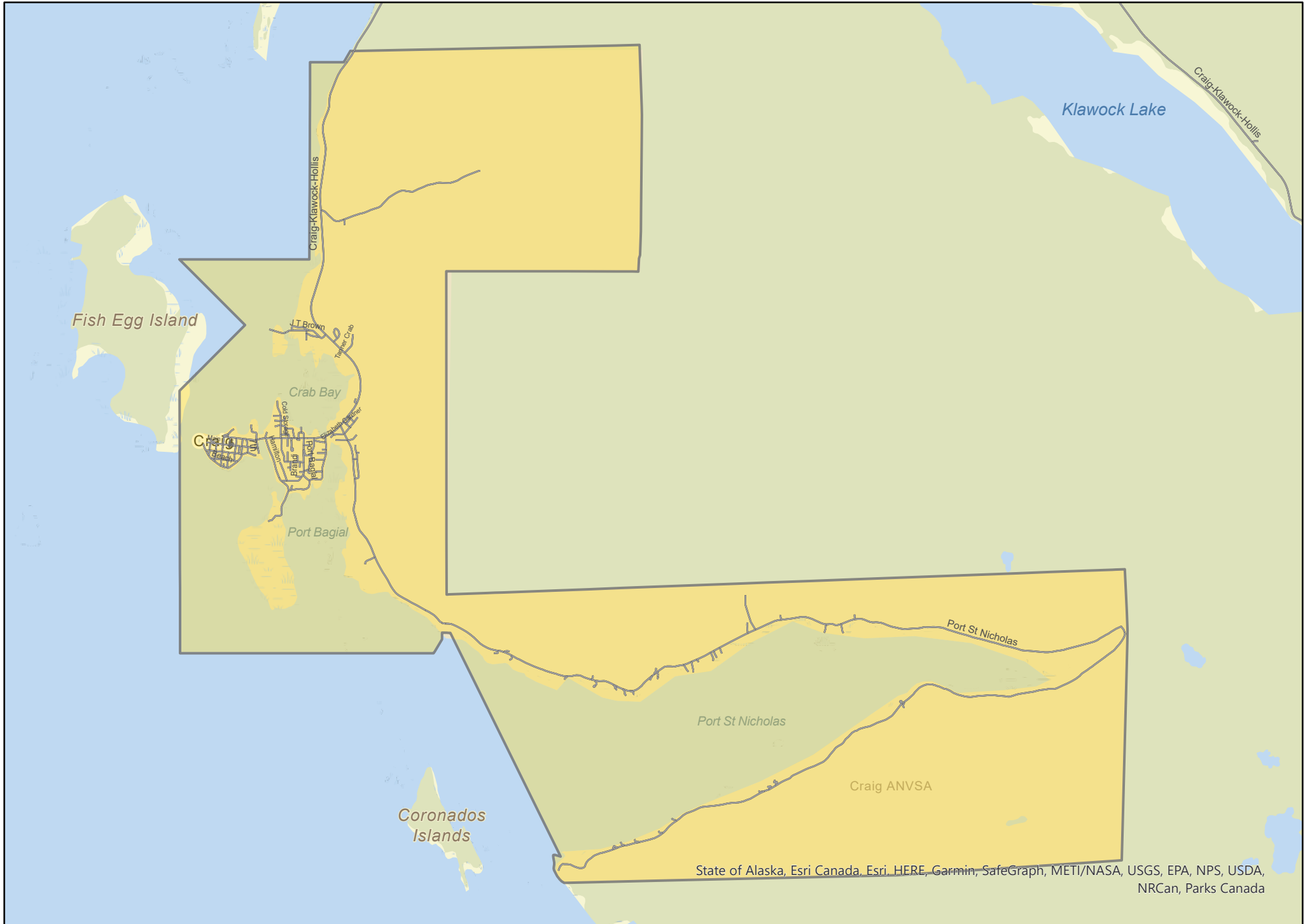


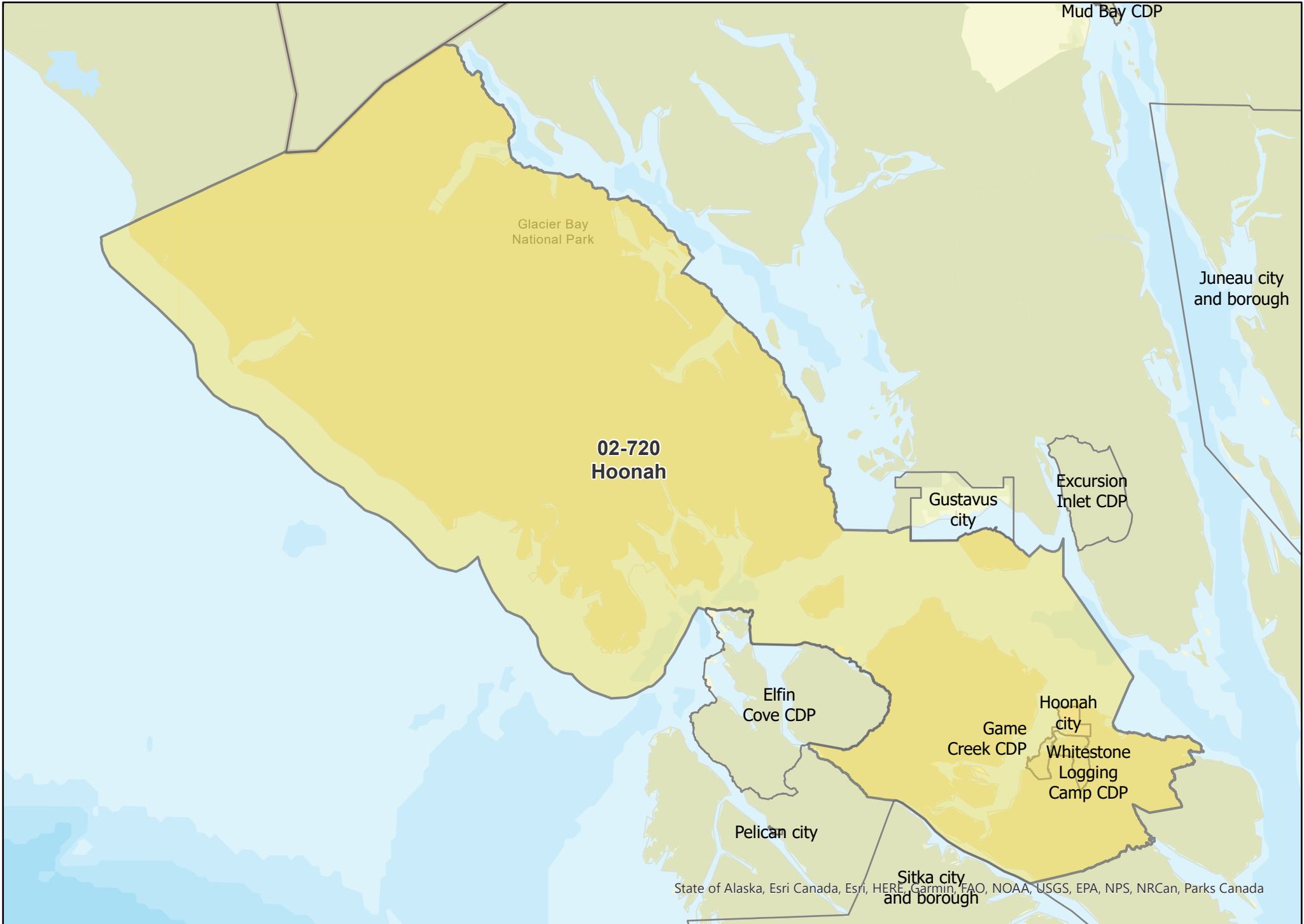
0 5 10 20 Miles

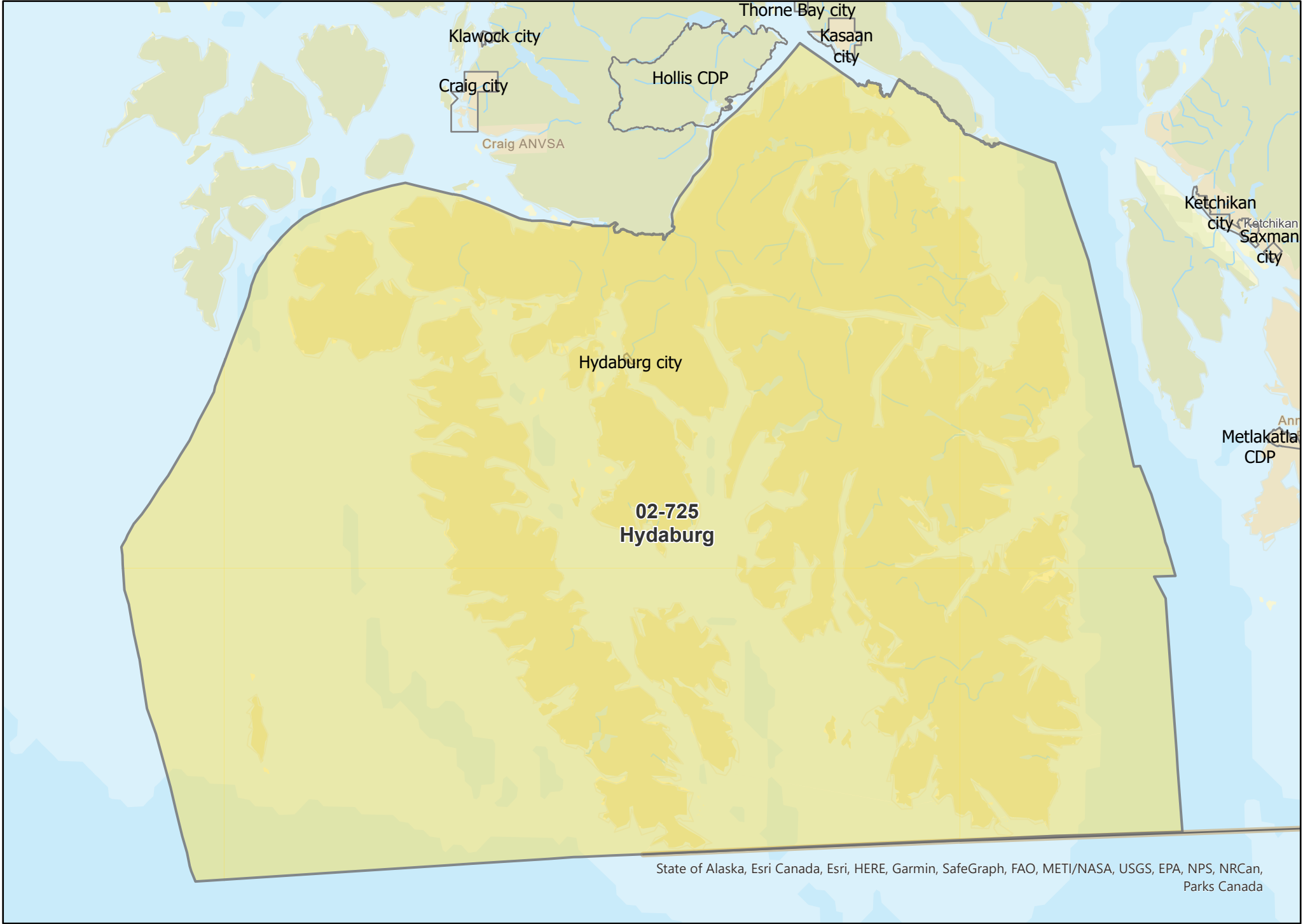


City and Borough of Wrangell, State of Alaska, Esri Canada, Esri, HERE, Garmin, FAO, NOAA, USGS, EPA, NPS, NRCan, Parks Canada

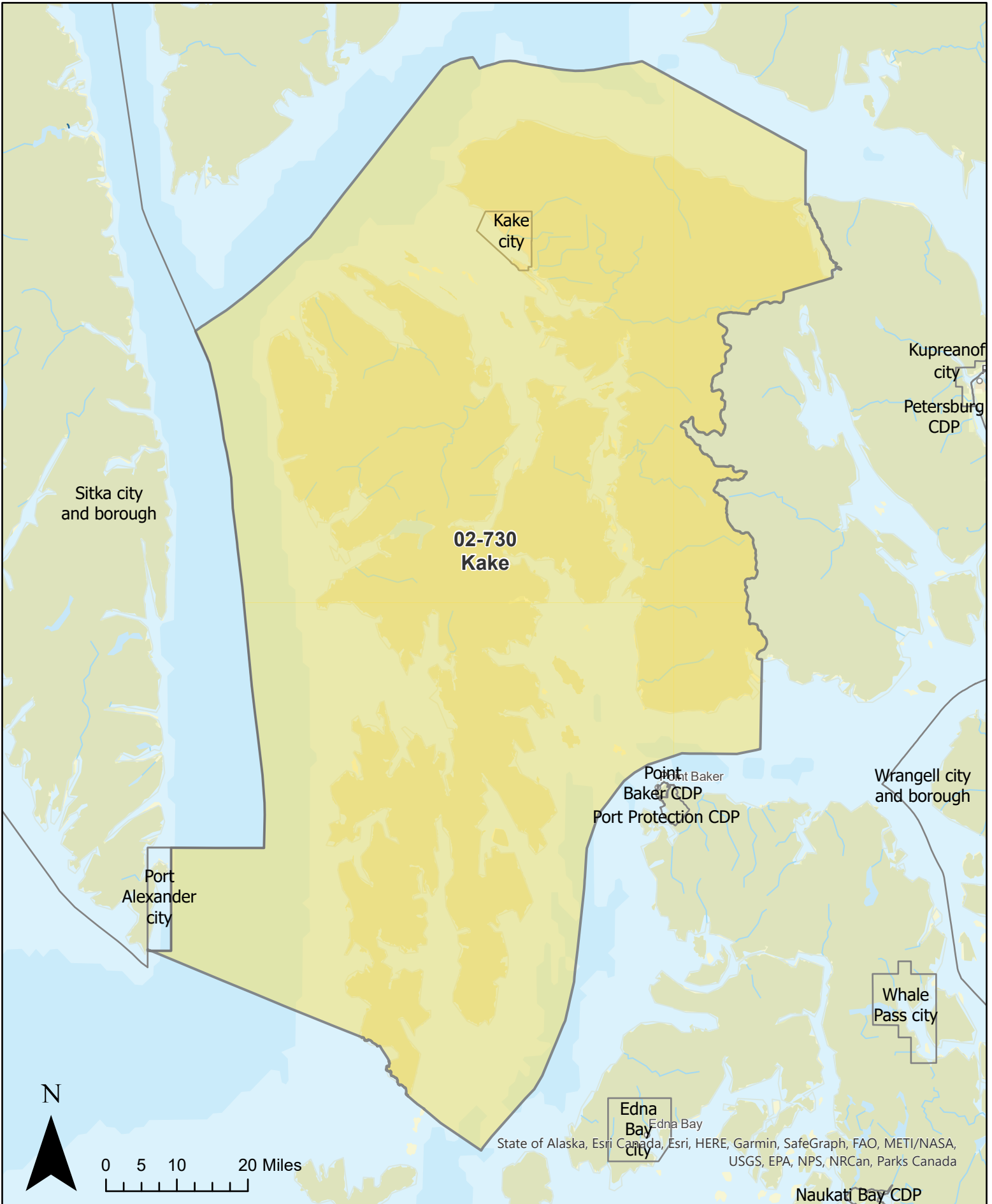








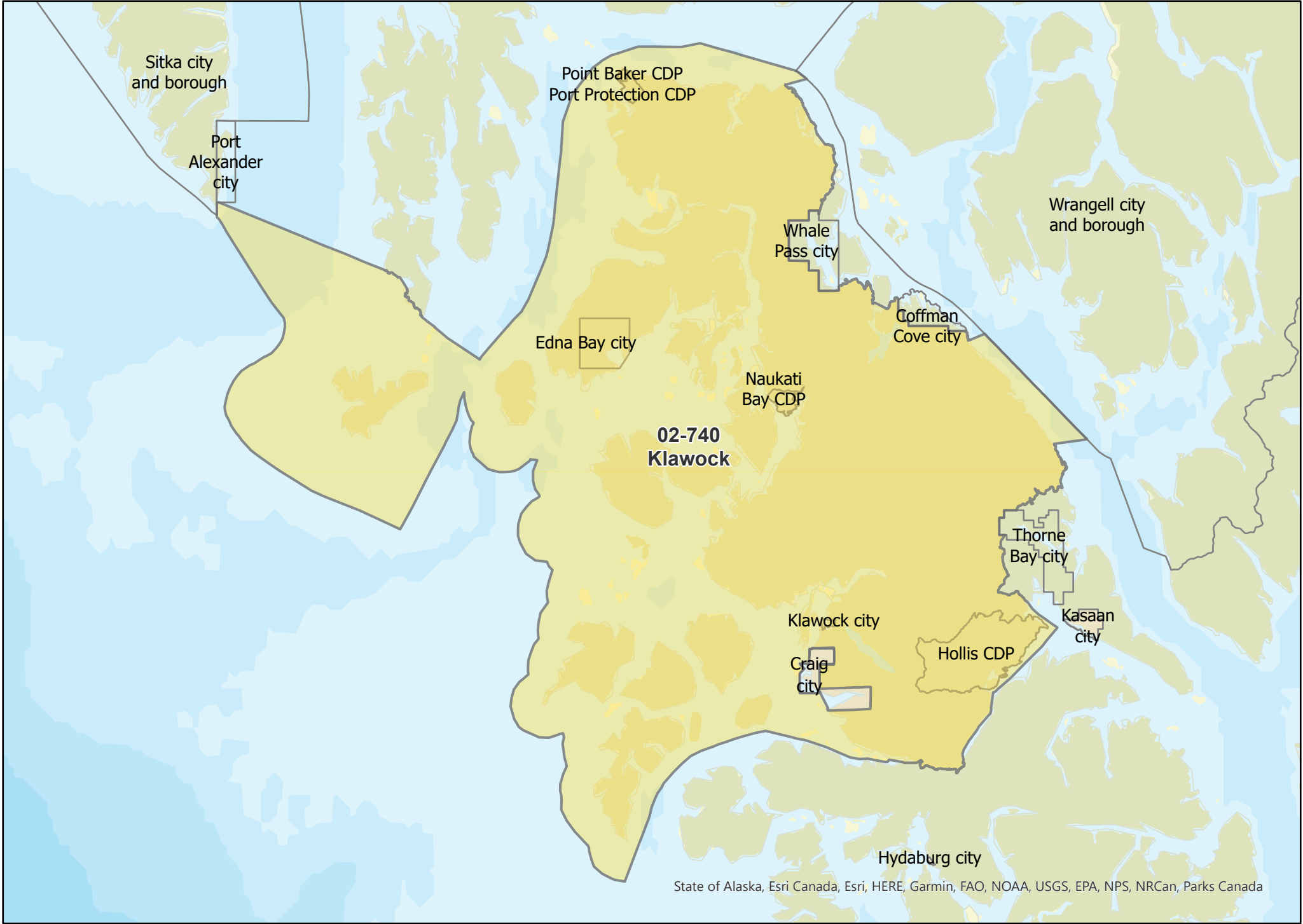
**02-725
Hydaburg**

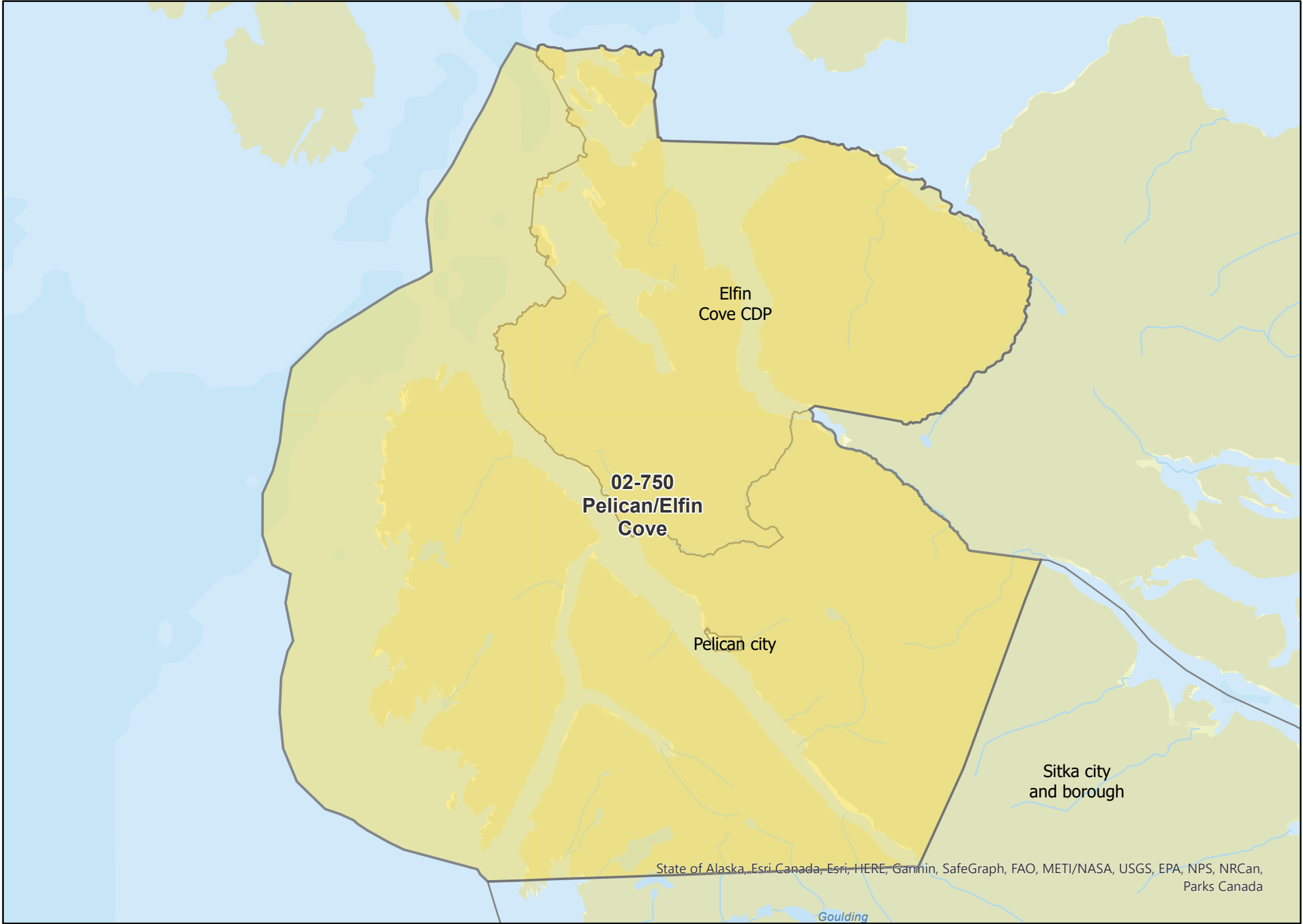


Precinct: 02-735 Kasaan

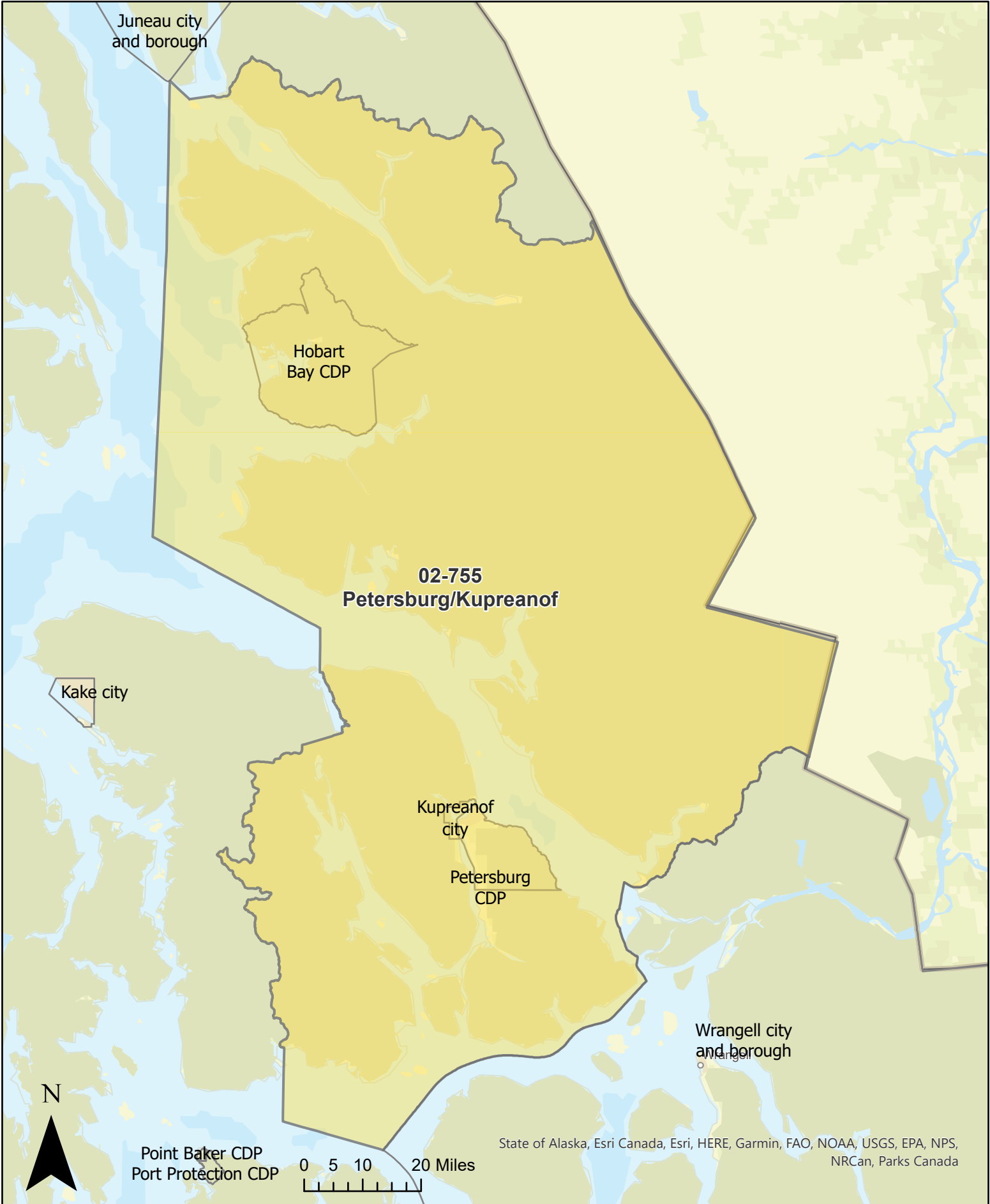
May 15, 2023 Redistricting Plan







Precinct: 02-755 Petersburg/Kupreanof May 15, 2023 Redistricting Plan



Juneau city and borough

Hobart Bay CDP

**02-755
Petersburg/Kupreanof**

Kake city

Kupreanof city

Petersburg CDP

Wrangell city and borough

N

Point Baker CDP
Port Protection CDP

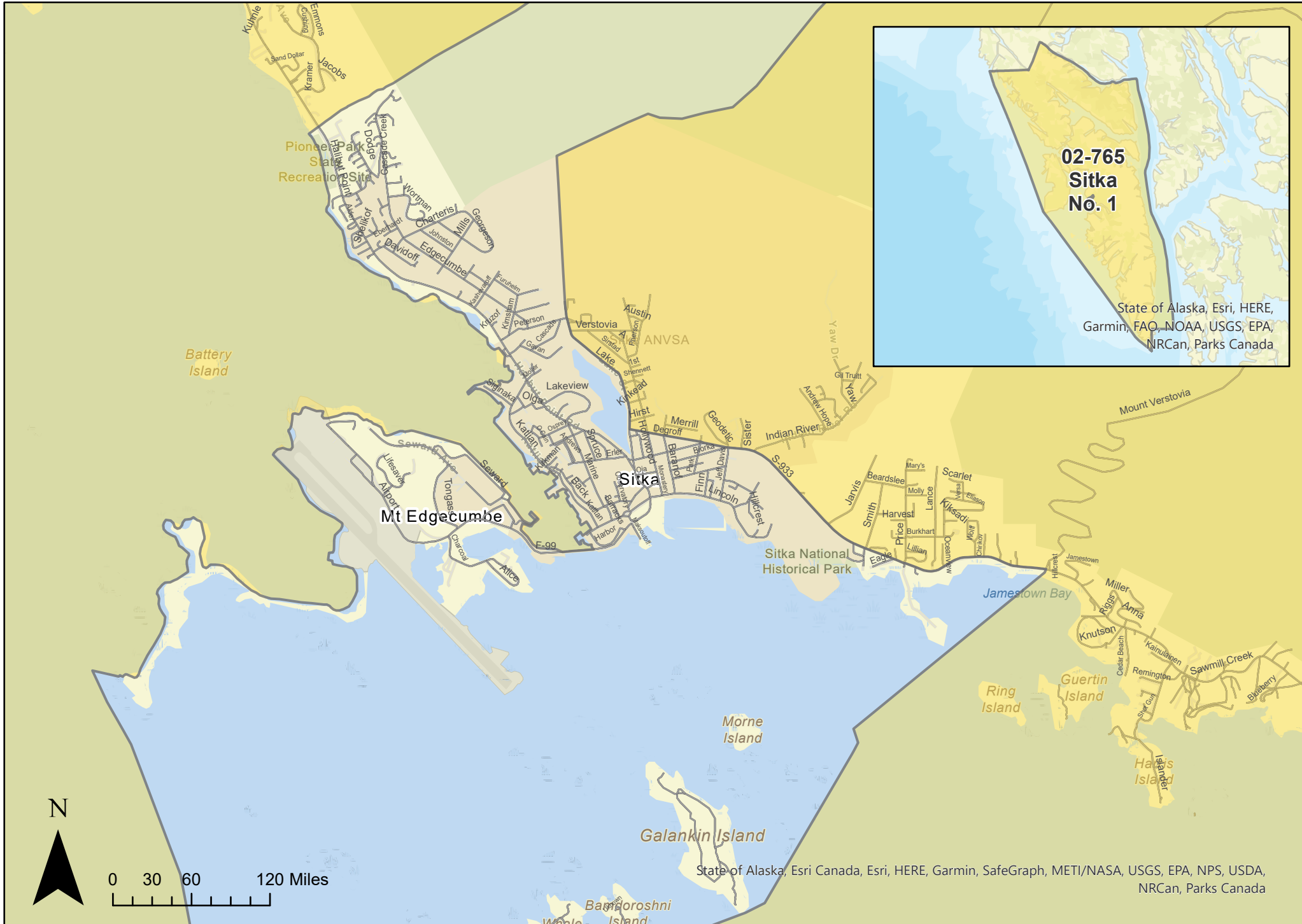
0 5 10 20 Miles

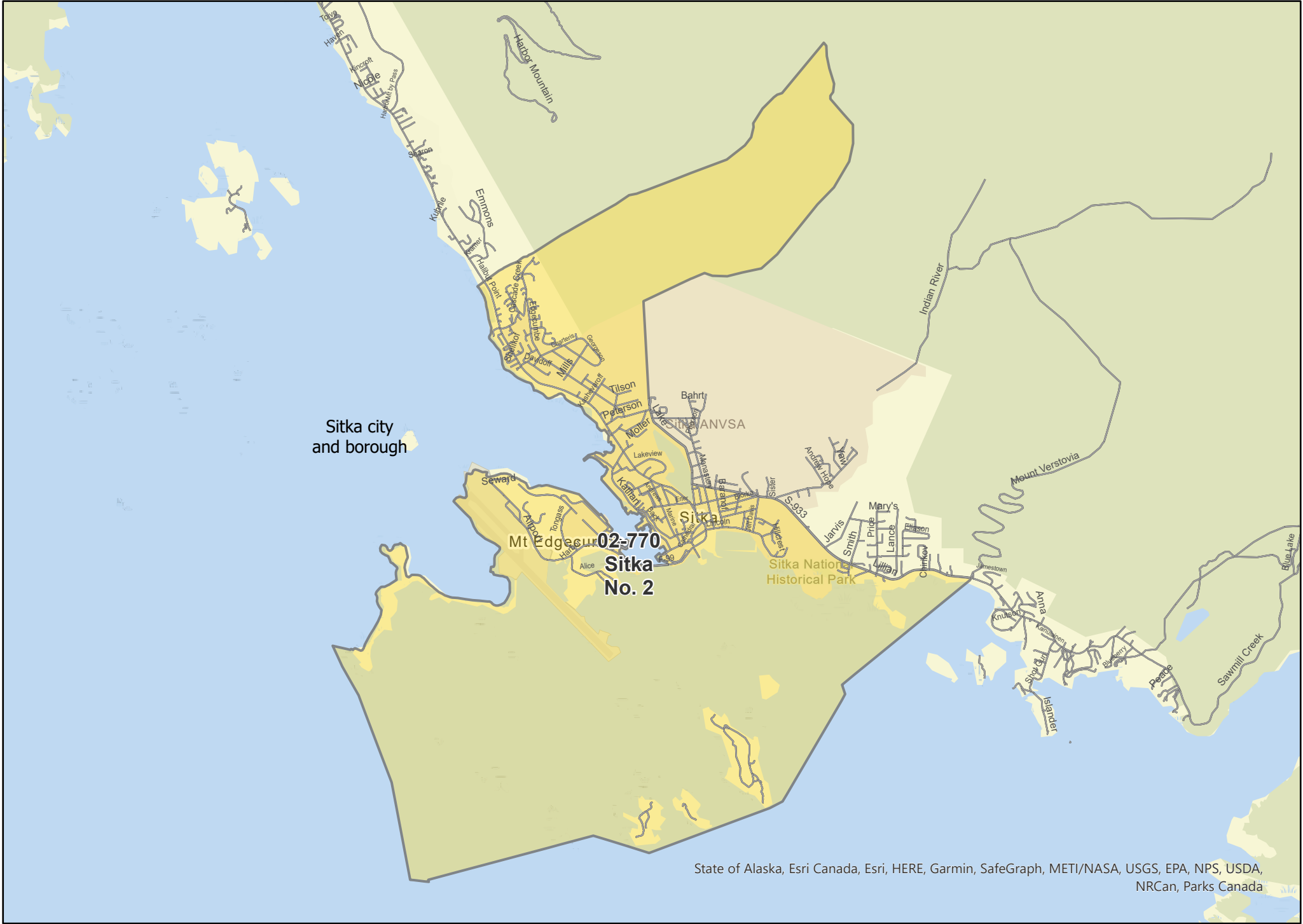
State of Alaska, Esri Canada, Esri, HERE, Garmin, FAO, NOAA, USGS, EPA, NPS, NRCAN, Parks Canada

Precinct: 02-760 Port Alexander
May 15, 2023 Redistricting Plan

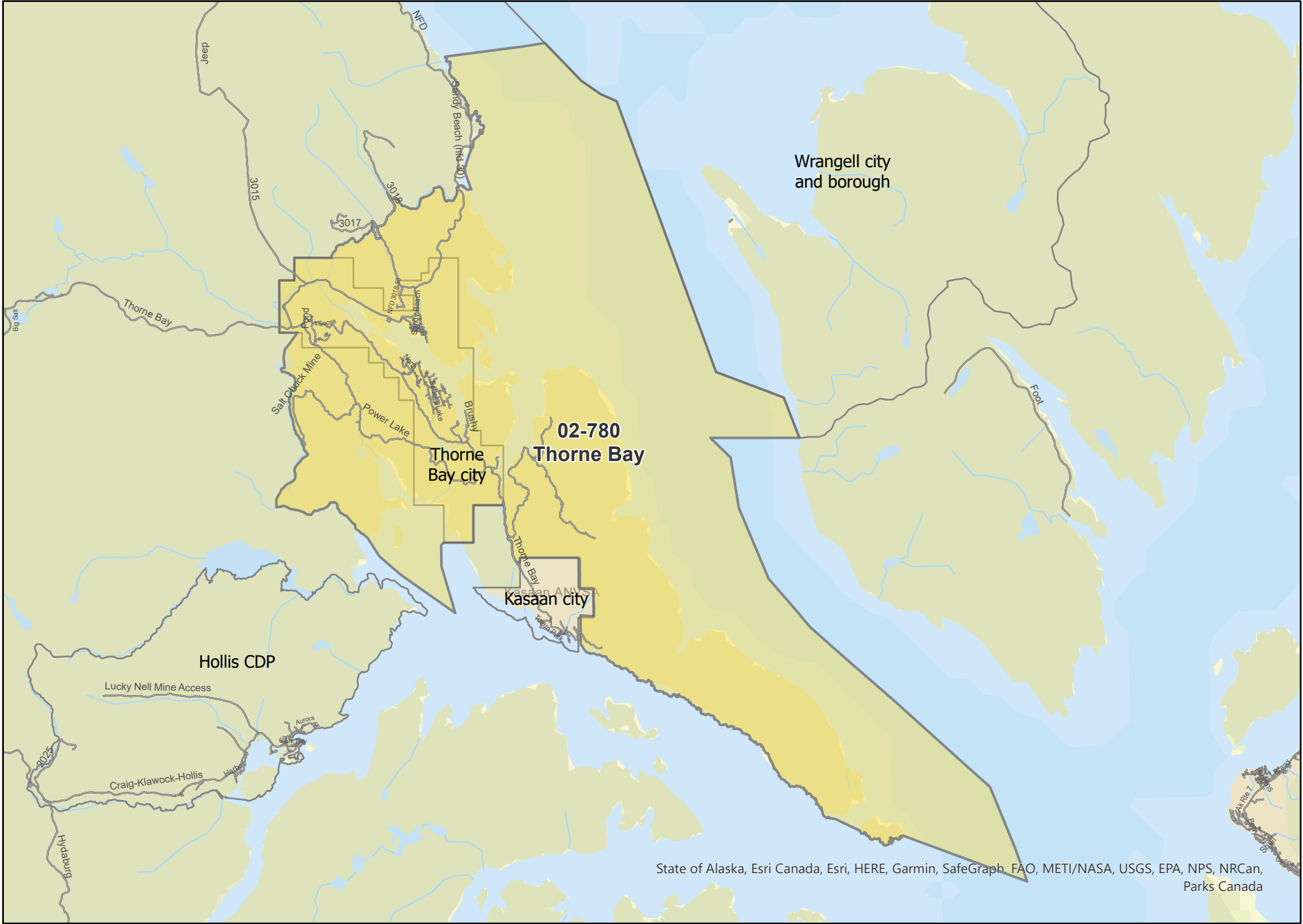


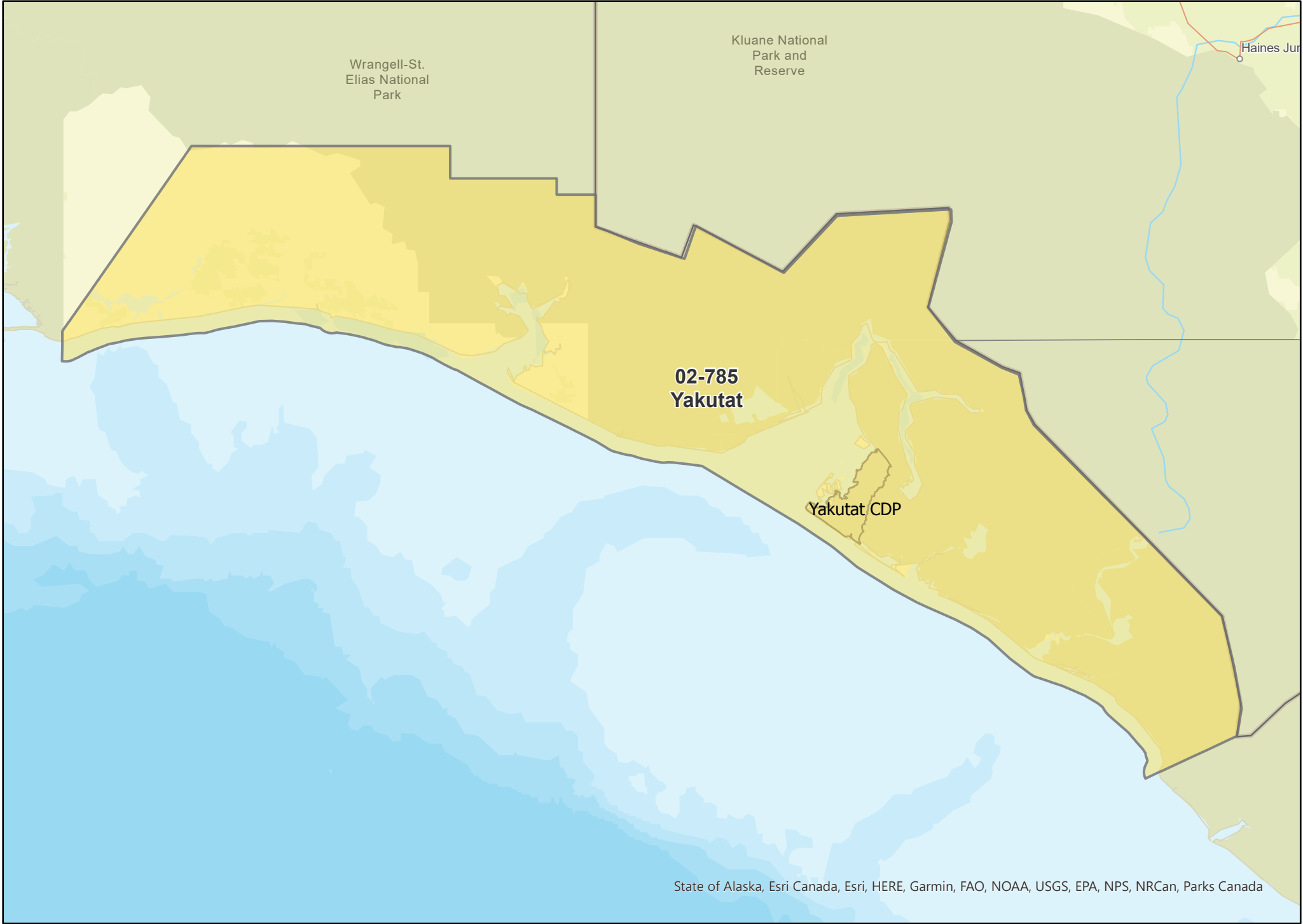
State of Alaska, Esri Canada, Esri, HERE, Garmin, SafeGraph, METI/NASA, USGS, EPA, NPS, USDA, NRCAN, Parks Canada





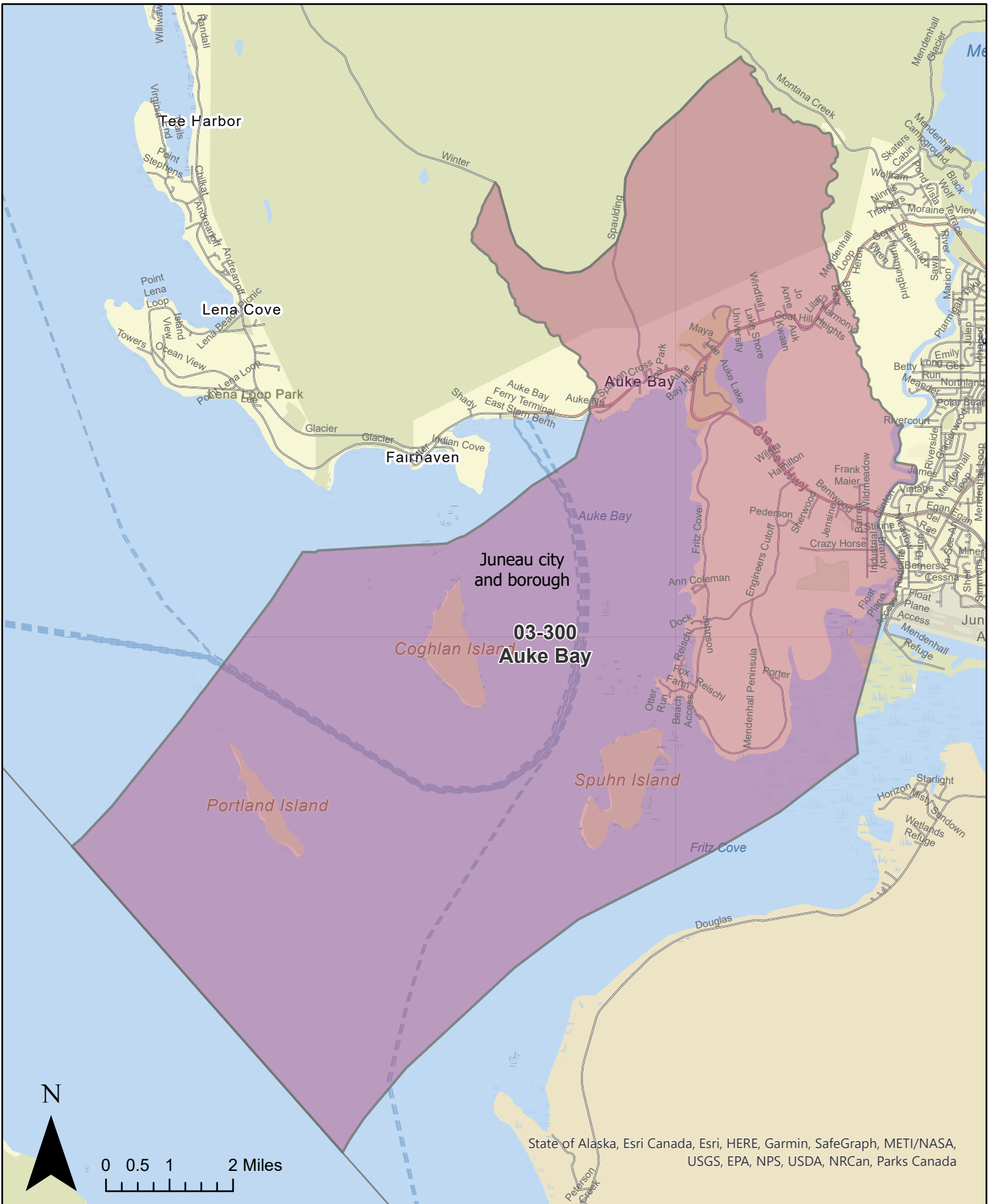




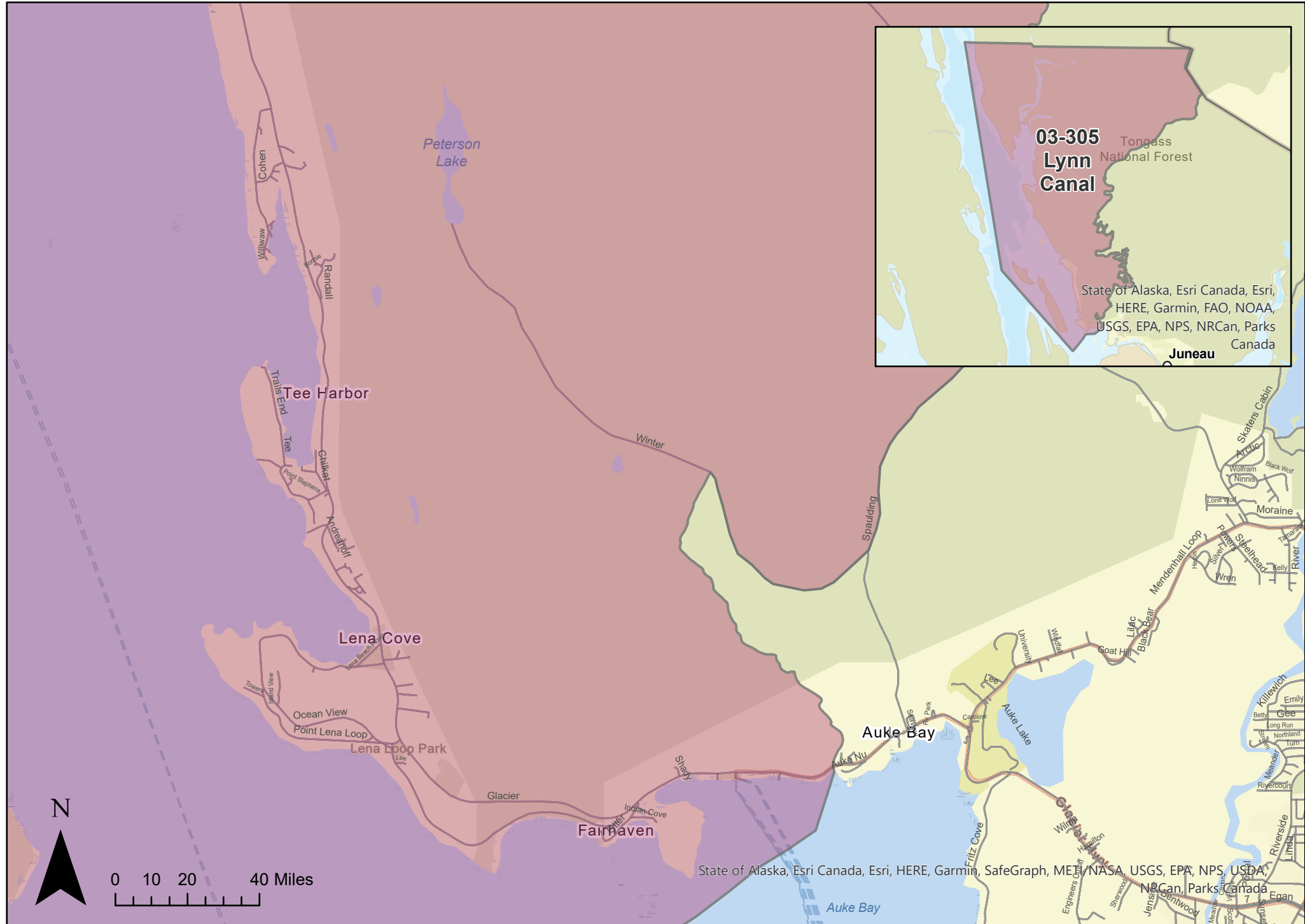


Precinct: 03-300 Auke Bay

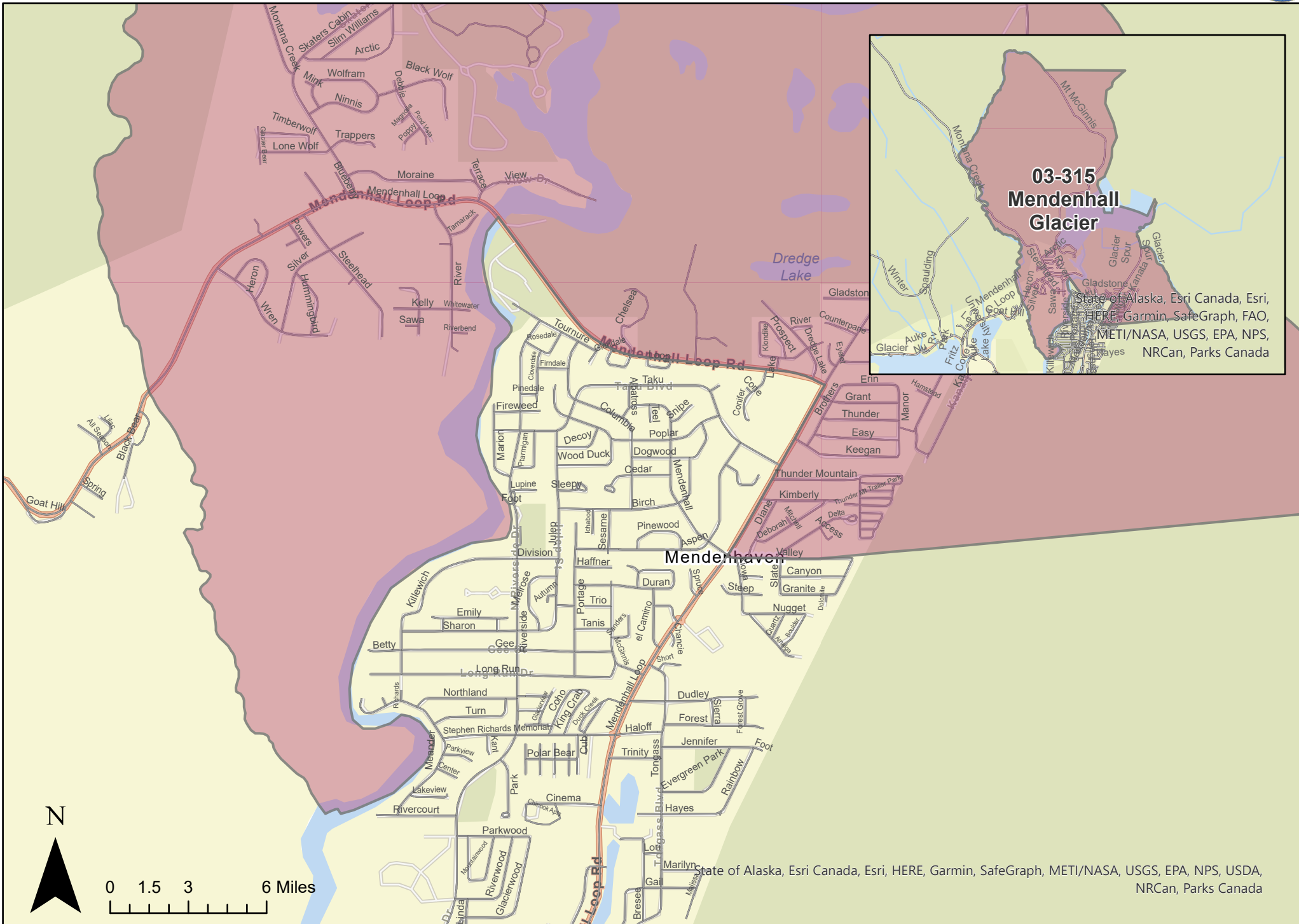
May 15, 2023 Redistricting Plan



State of Alaska, Esri Canada, Esri, HERE, Garmin, SafeGraph, METI/NASA, USGS, EPA, NPS, USDA, NRCAN, Parks Canada





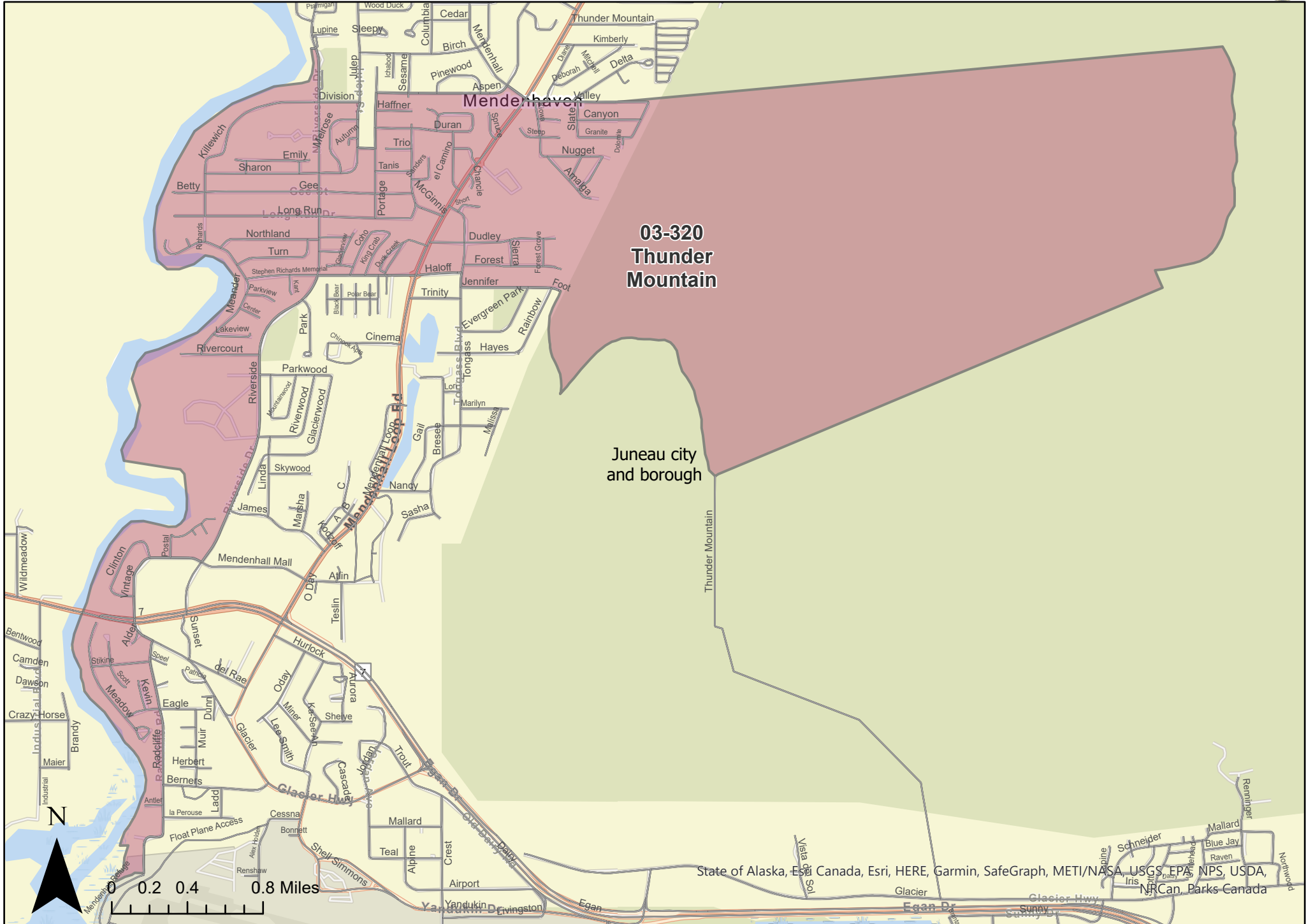


**03-315
Mendenhall
Glacier**

State of Alaska, Esri Canada, Esri, HERE, Garmin, SafeGraph, FAO, METI/NASA, USGS, EPA, NPS, NRCAn, Parks Canada

Mendenhall

State of Alaska, Esri Canada, Esri, HERE, Garmin, SafeGraph, METI/NASA, USGS, EPA, NPS, USDA, NRCAn, Parks Canada



03-320
Thunder
Mountain

Juneau city
and borough

Precinct: 03-325 Gustavus May 15, 2023 Redistricting Plan



**03-325
Gustavus**

Glacier Bay
National Park

Gustavus city

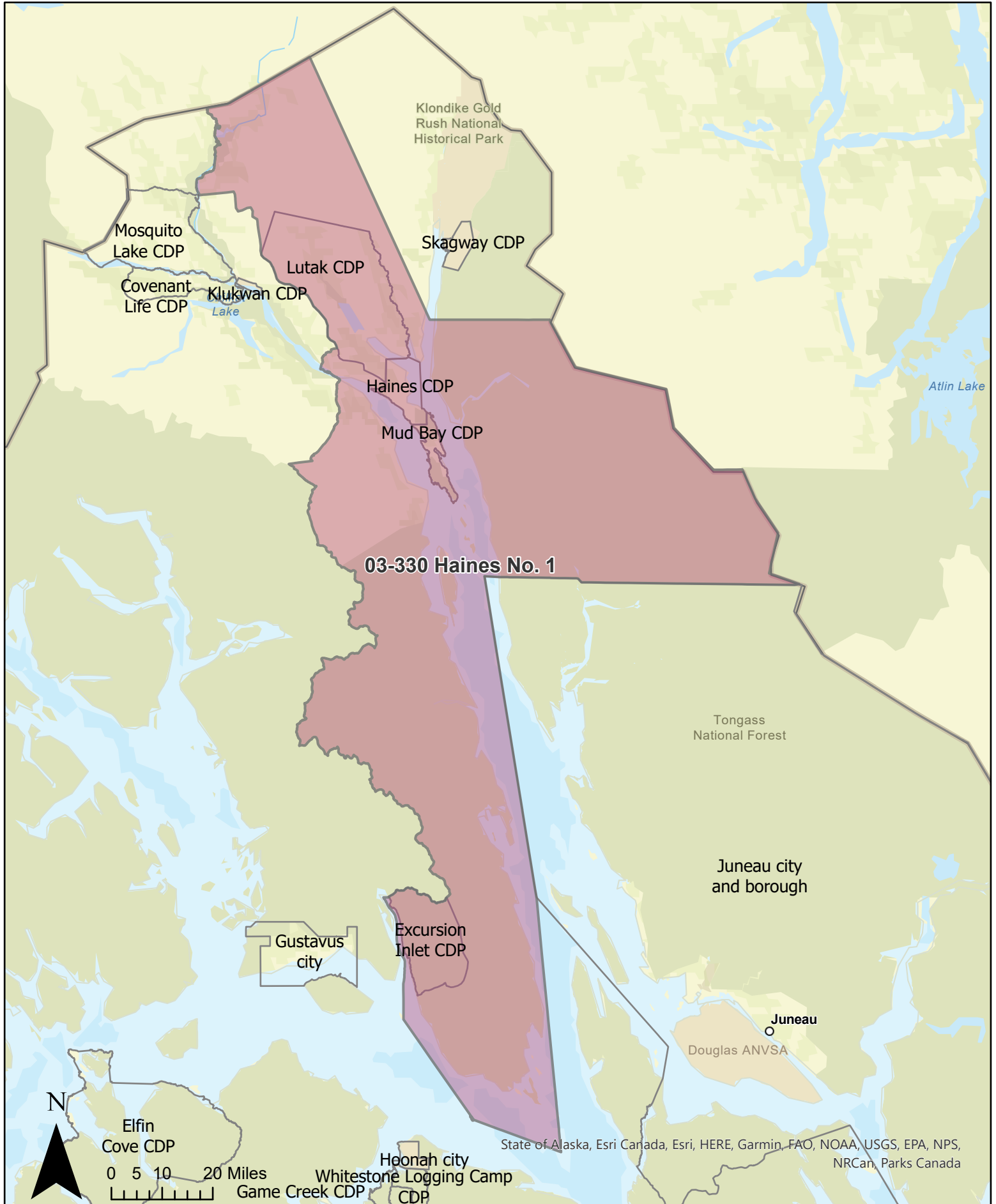
Excursion
Inlet CDP

Elfin Cove CDP

State of Alaska, Esri Canada, Esri, HERE, Garmin, SafeGraph, FAO, METI/NASA,
USGS, EPA, NPS, NRCAN, Parks Canada

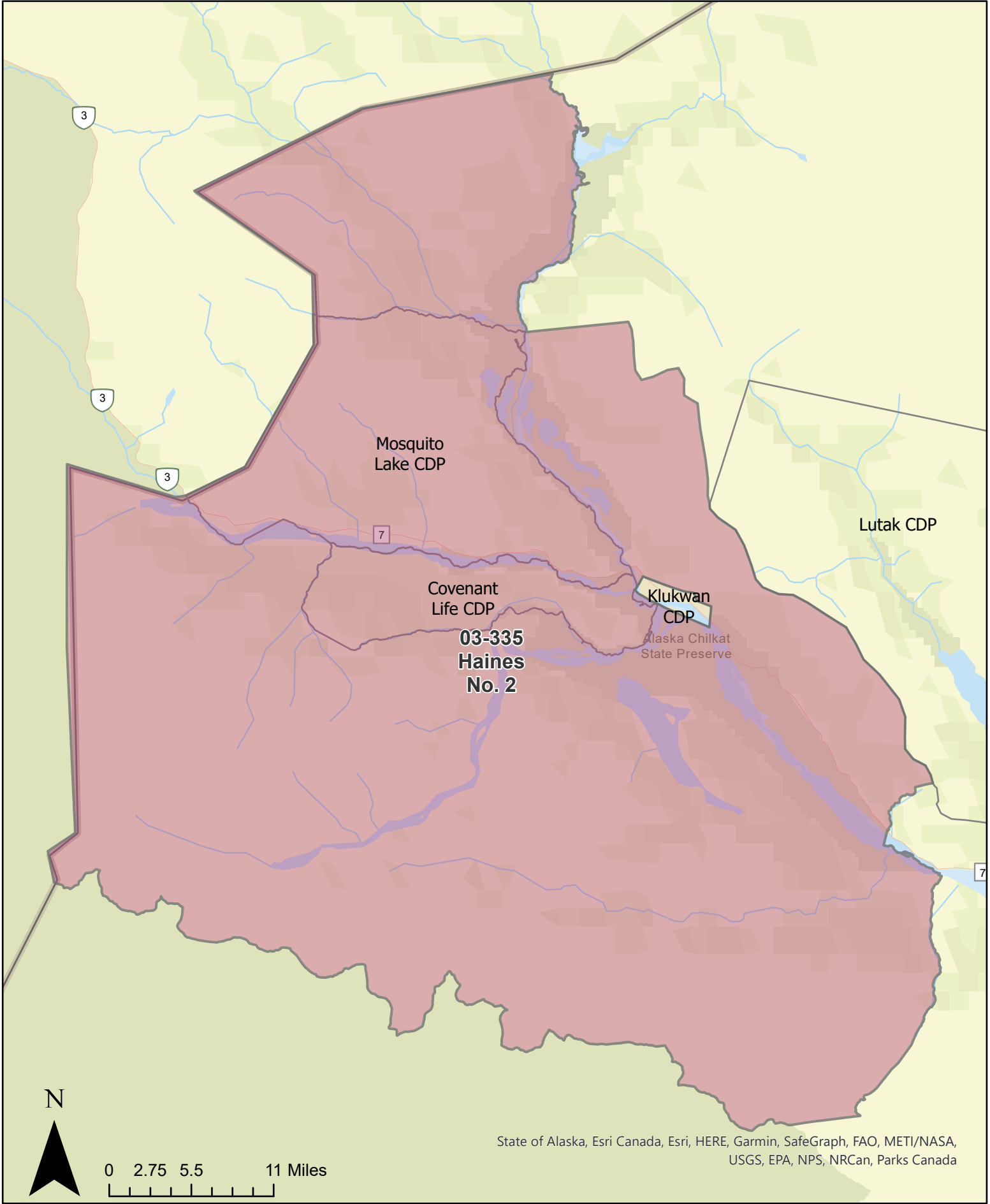
Precinct: 03-330 Haines No. 1

May 15, 2023 Redistricting Plan

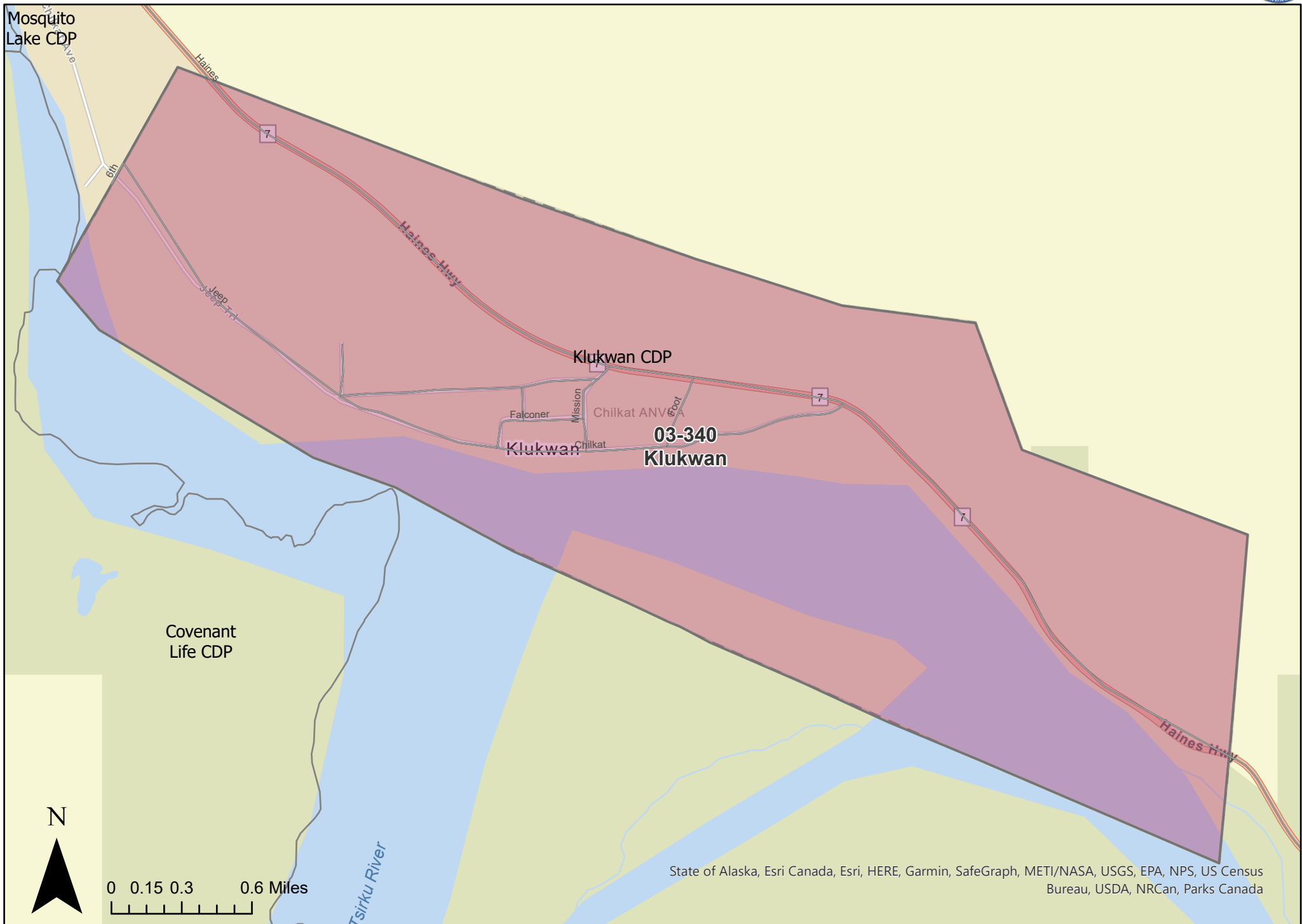


Precinct: 03-335 Haines No. 2

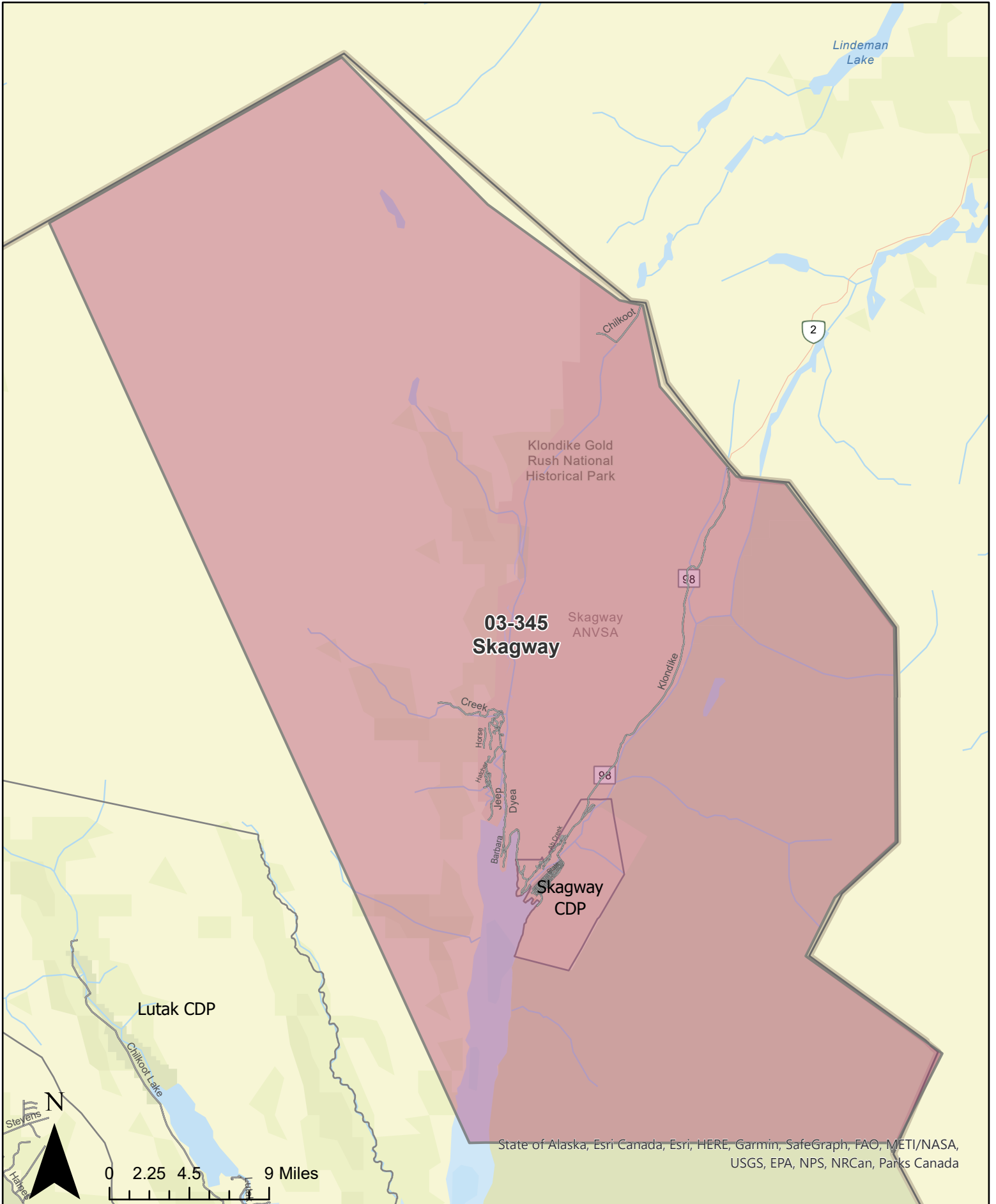
May 15, 2023 Redistricting Plan



State of Alaska, Esri Canada, Esri, HERE, Garmin, SafeGraph, FAO, METI/NASA, USGS, EPA, NPS, NRCan, Parks Canada



Precinct: 03-345 Skagway May 15, 2023 Redistricting Plan



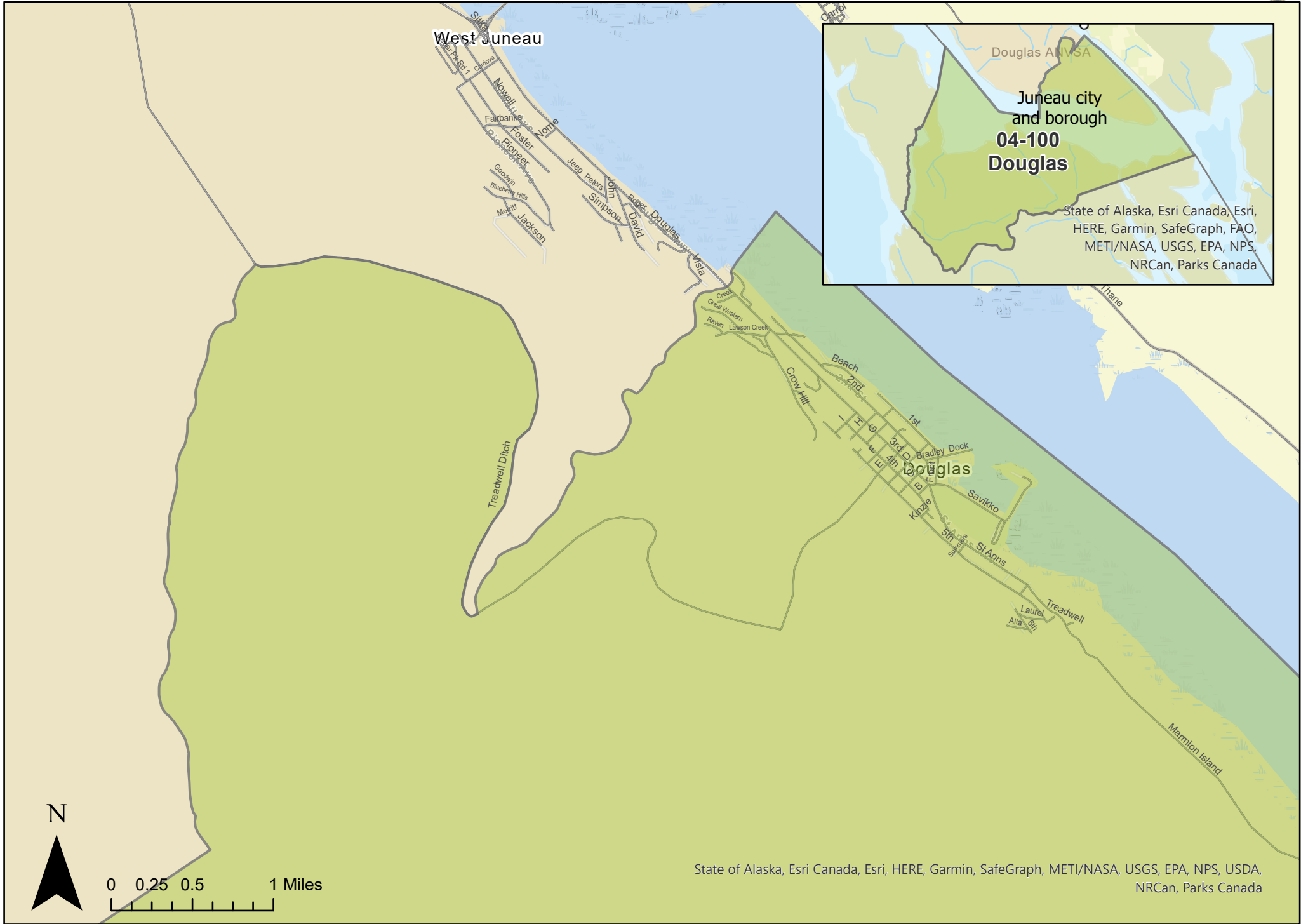
03-345
Skagway

Skagway
ANVSA

Skagway
CDP

Lutak CDP

State of Alaska, Esri Canada, Esri, HERE, Garmin, SafeGraph, FAO, METI/NASA,
USGS, EPA, NPS, NRCAN, Parks Canada

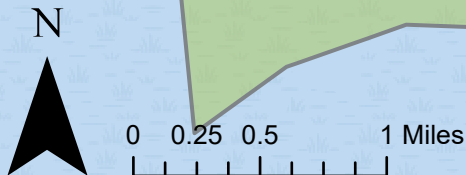



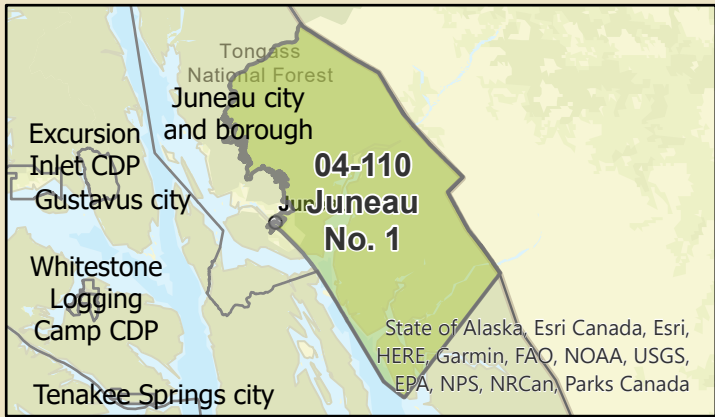
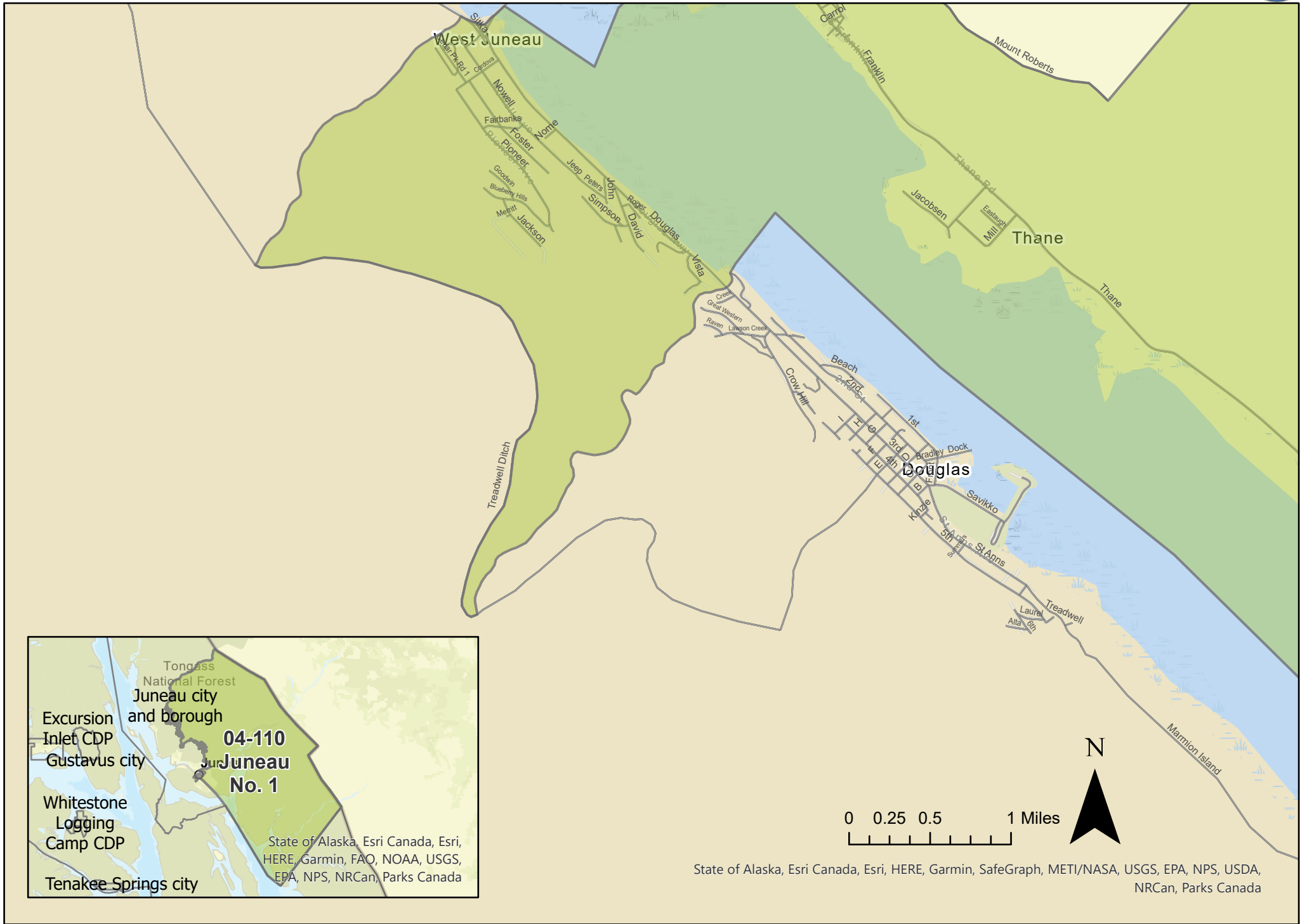
State of Alaska, Esri Canada, Esri, HERE, Garmin, SafeGraph, FAO, METI/NASA, USGS, EPA, NPS, NRCan, Parks Canada



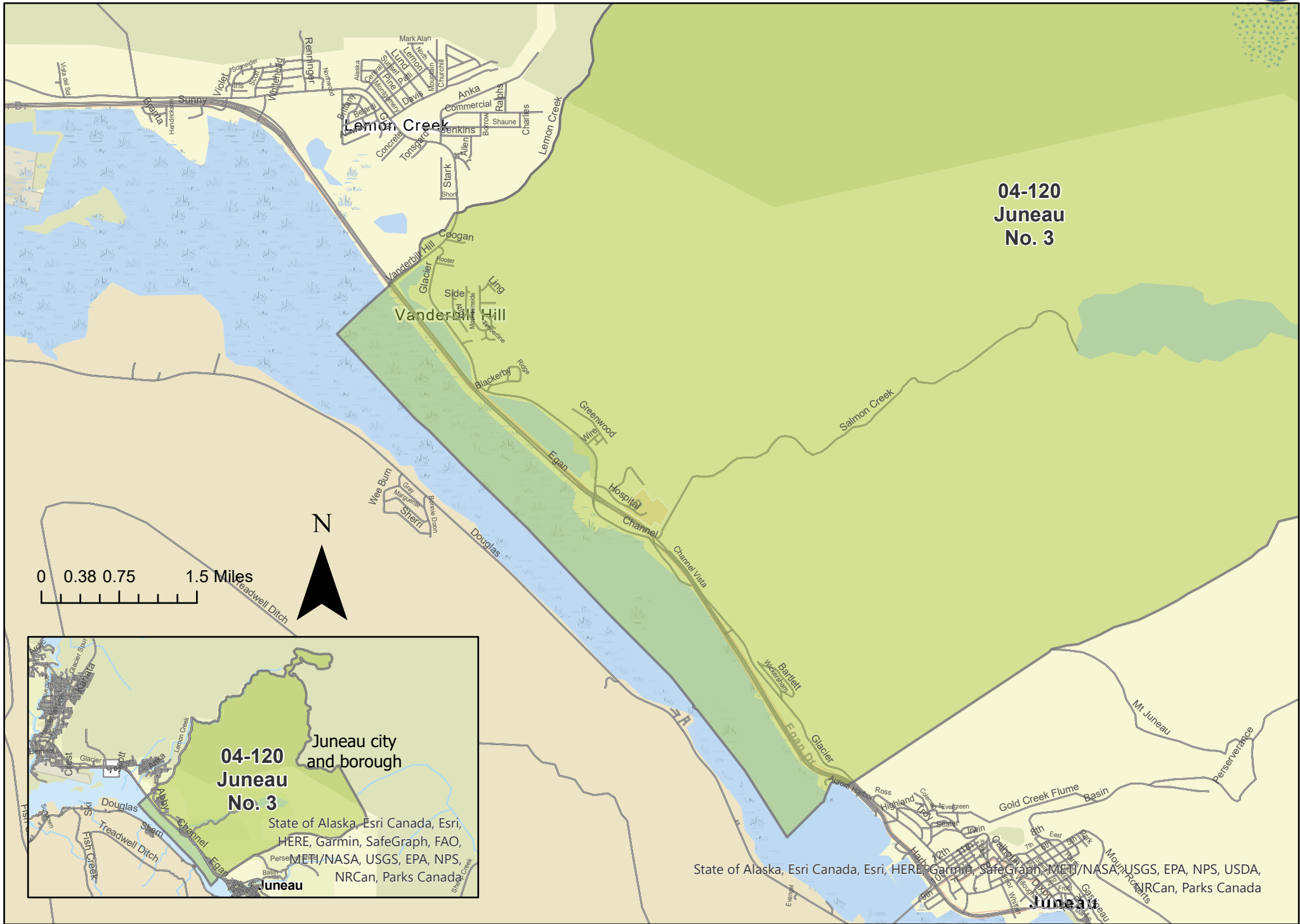
Juneau city and borough

04-105 Juneau Airport Area

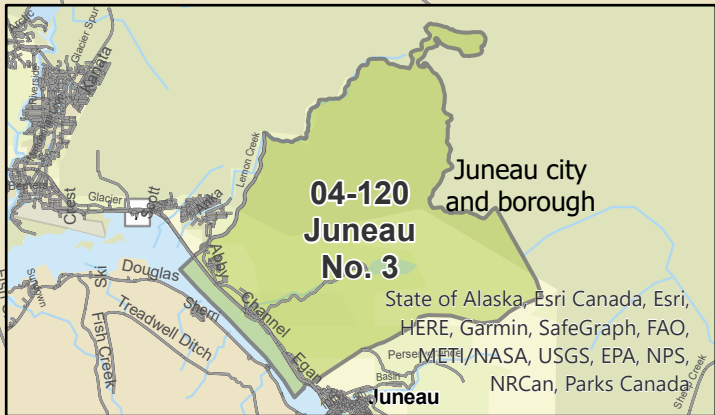



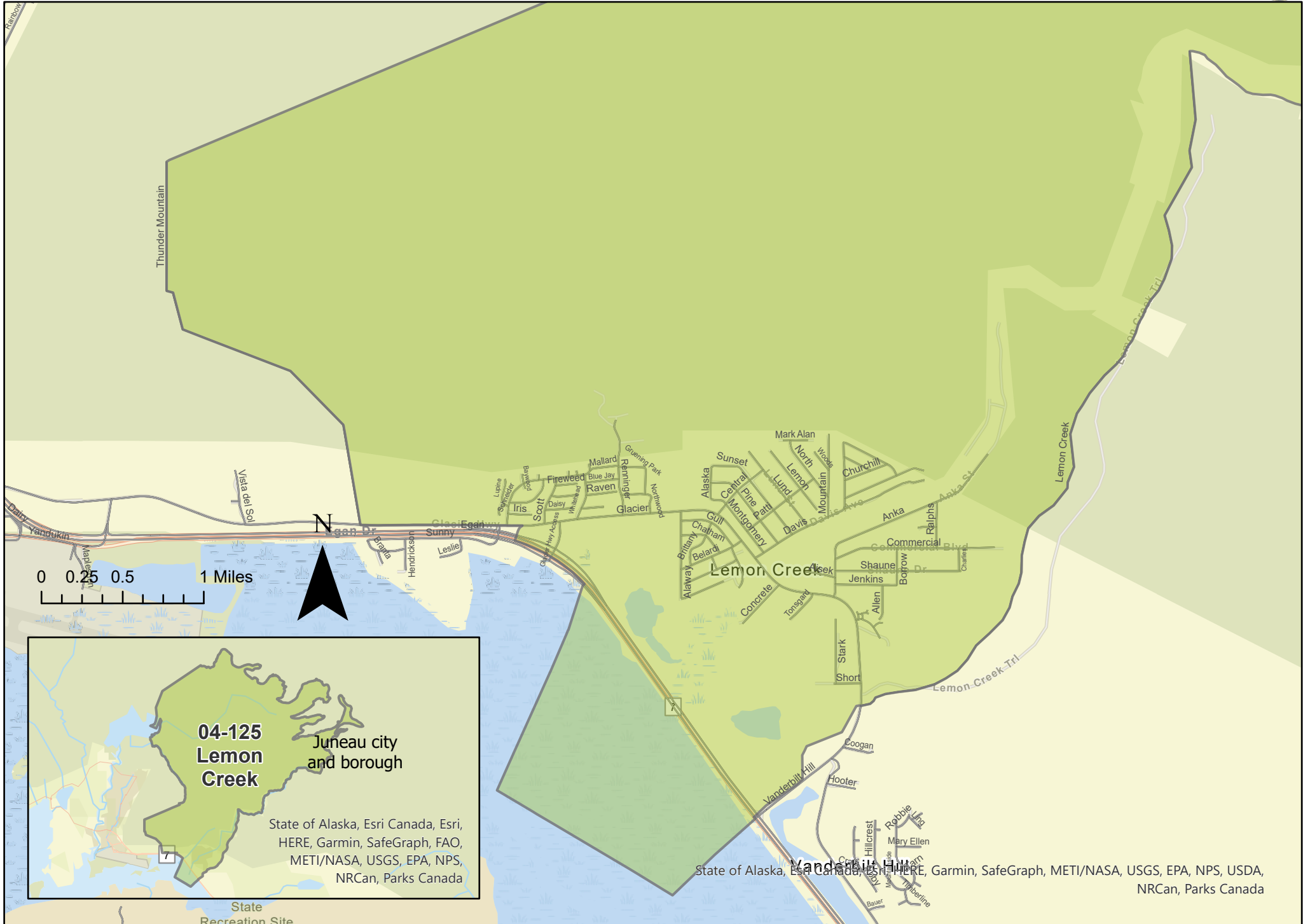






**04-120
Juneau
No. 3**





**04-125
Lemon
Creek**

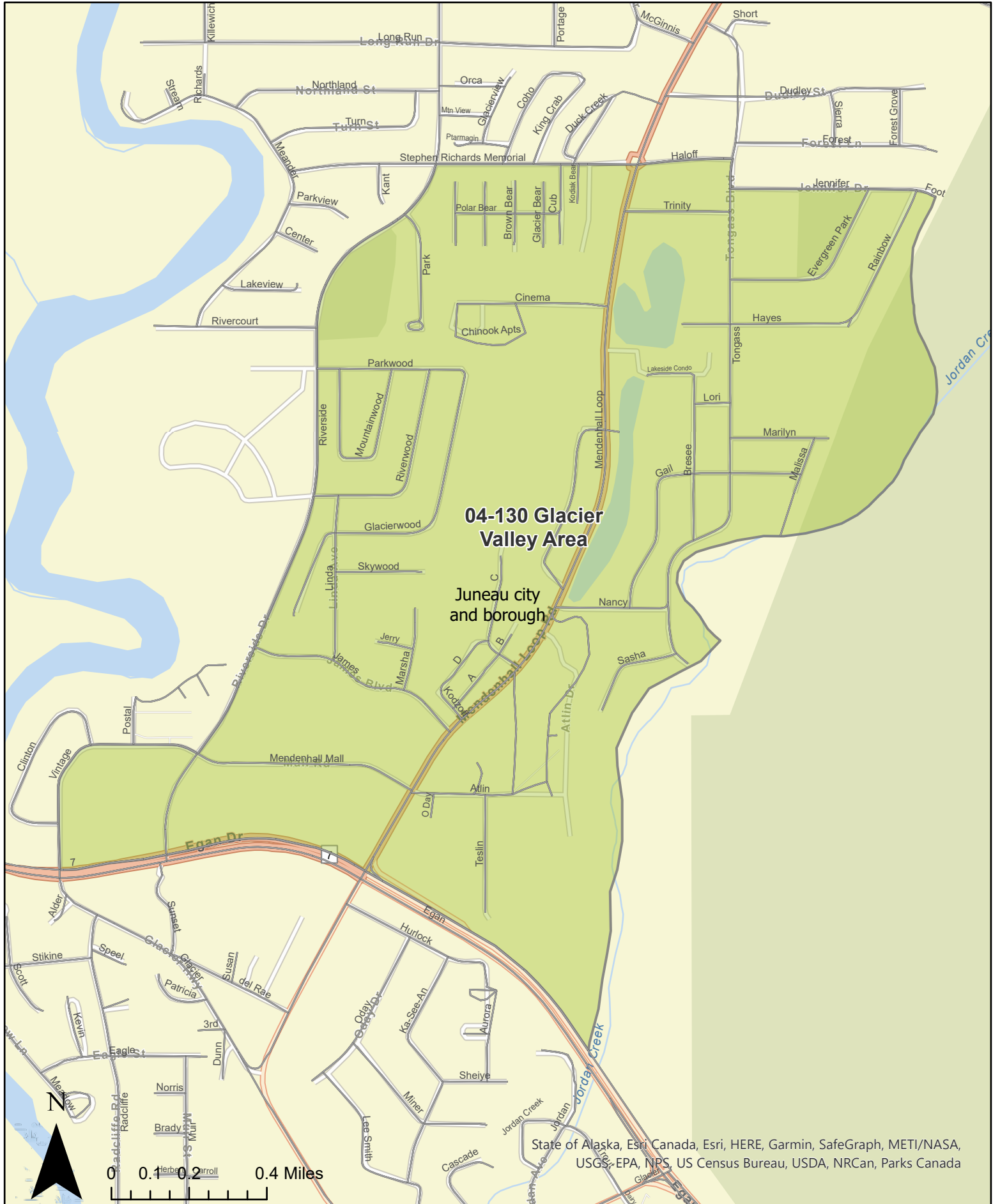
Juneau city
and borough

State of Alaska, Esri Canada, Esri,
HERE, Garmin, SafeGraph, FAO,
METI/NASA, USGS, EPA, NPS,
NRCAN, Parks Canada

State of Alaska, Esri Canada, Esri, HERE, Garmin, SafeGraph, METI/NASA, USGS, EPA, NPS, USDA,
NRCAN, Parks Canada

Precinct: 04-130 Glacier Valley Area

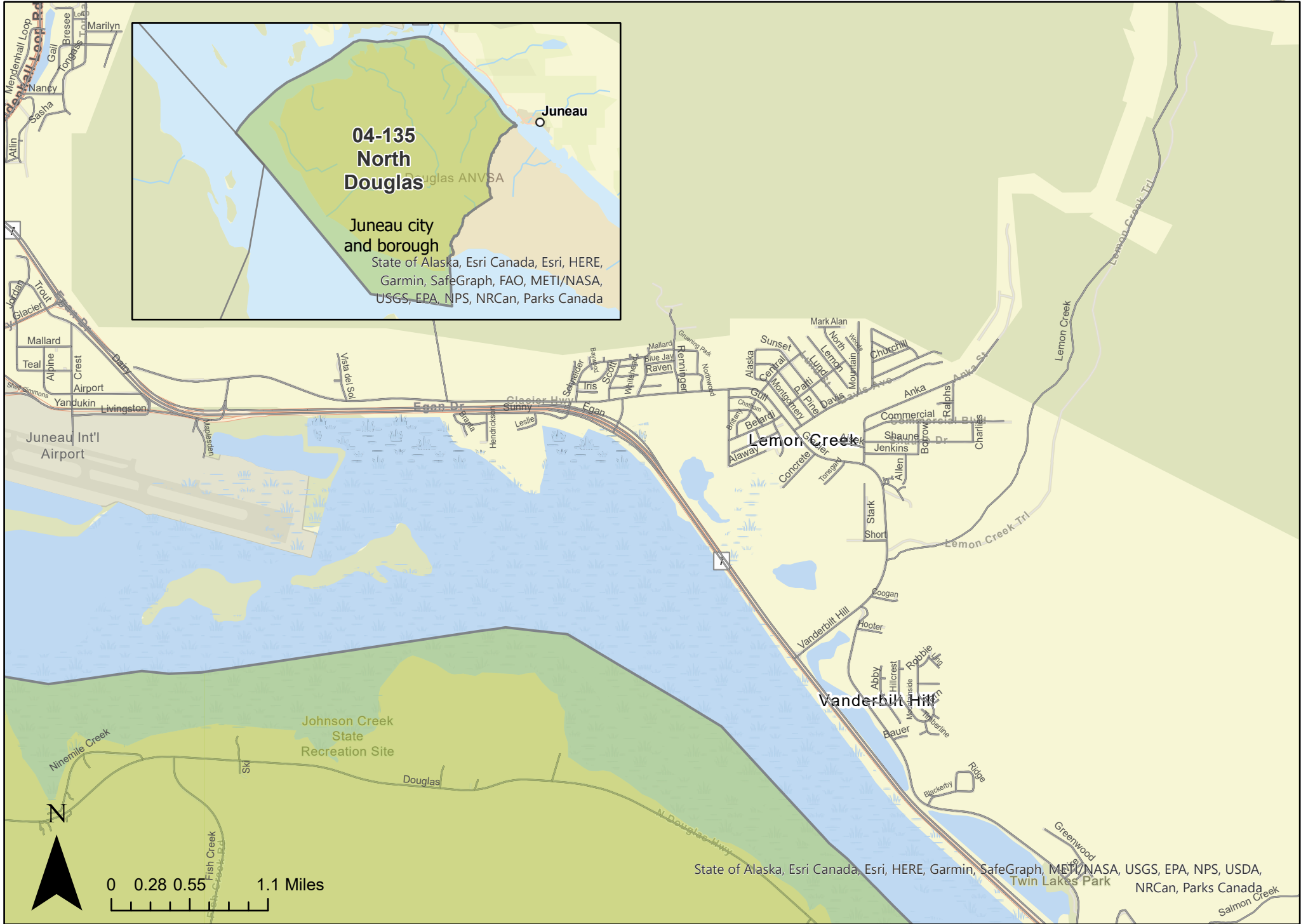
May 15, 2023 Redistricting Plan



04-130 Glacier Valley Area

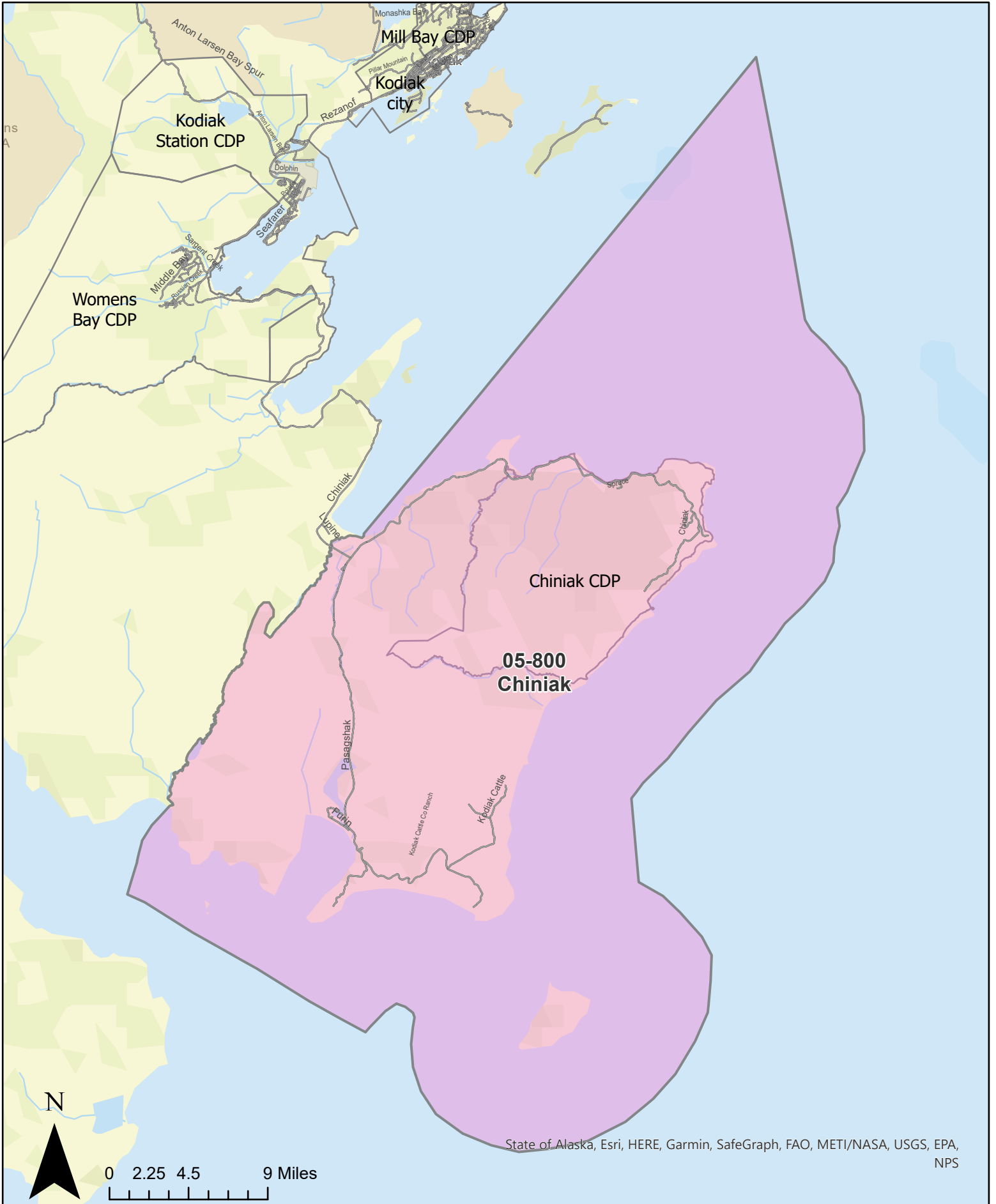
Juneau city and borough

State of Alaska, Esri Canada, Esri, HERE, Garmin, SafeGraph, METI/NASA, USGS, EPA, NPS, US Census Bureau, USDA, NRCAN, Parks Canada



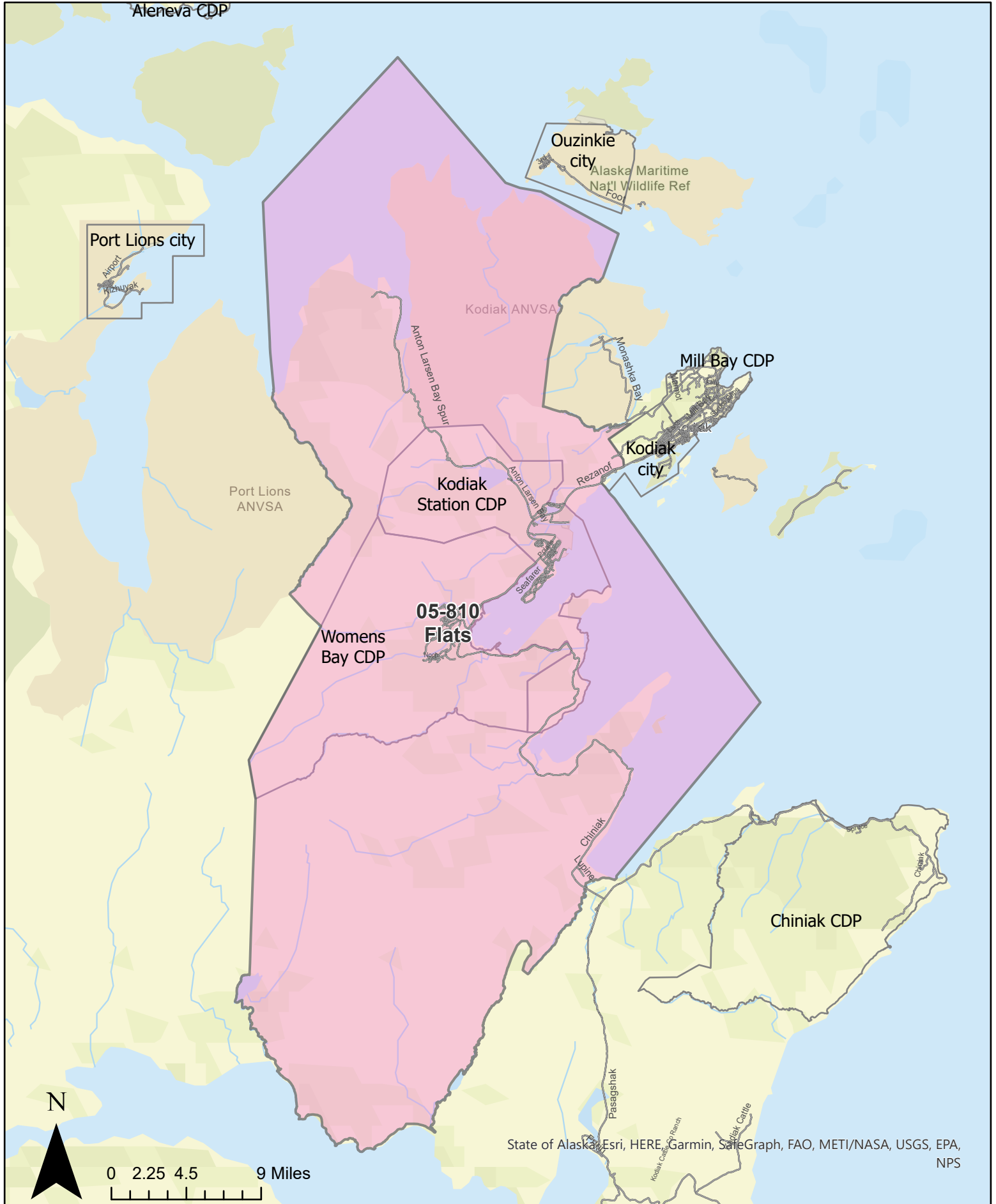
Precinct: 05-800 Chiniak

May 15, 2023 Redistricting Plan

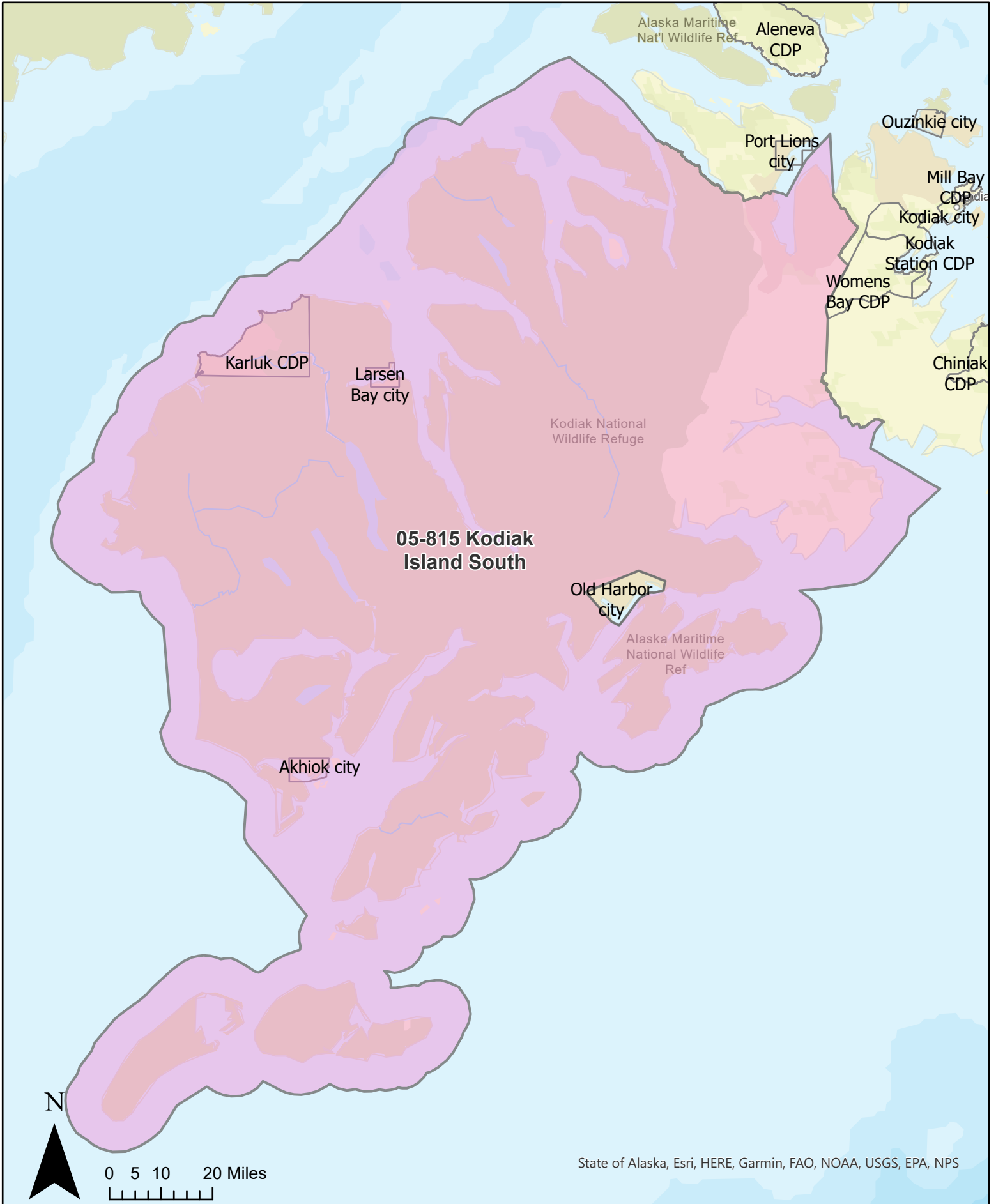


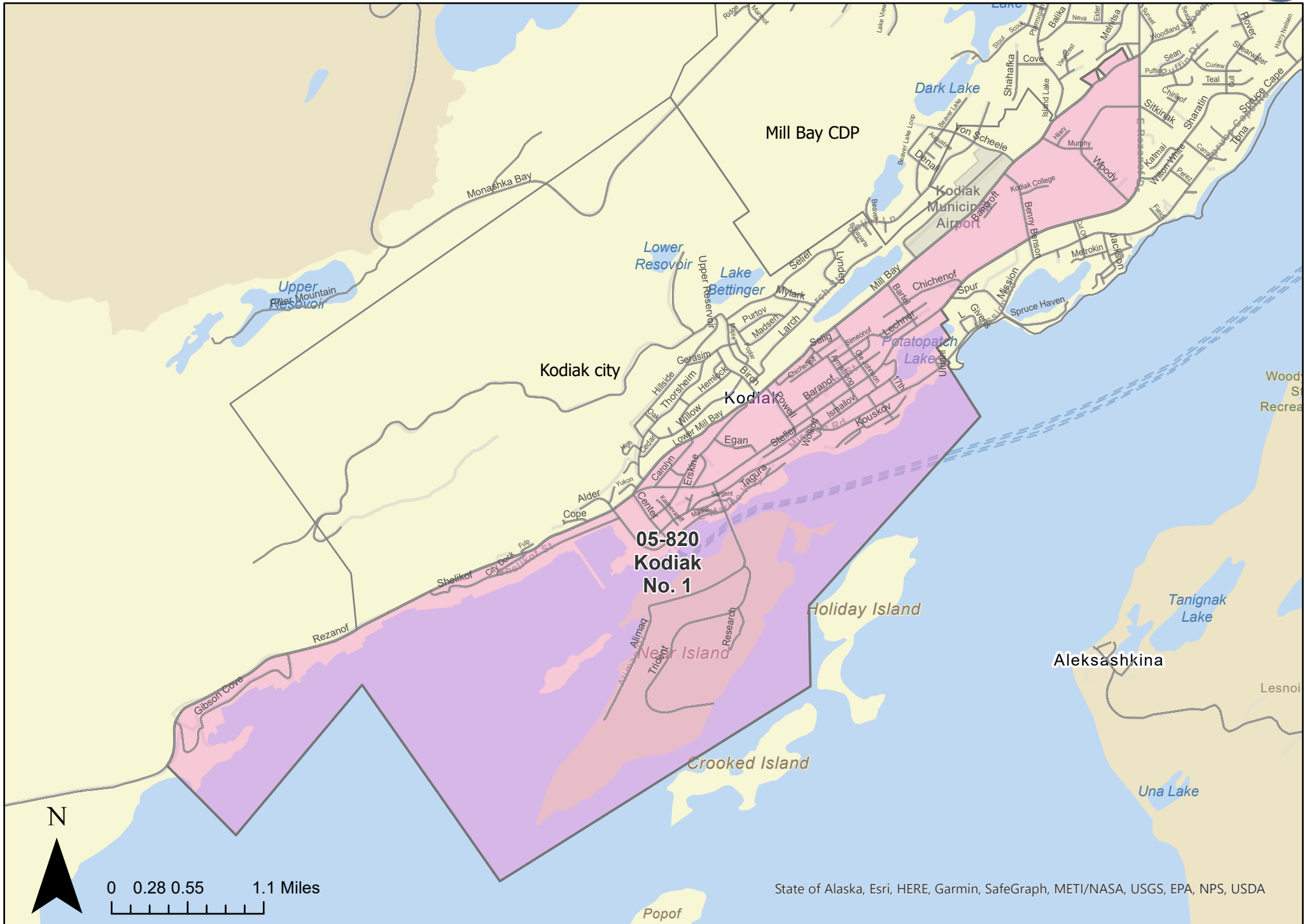
Precinct: 05-810 Flats

May 15, 2023 Redistricting Plan

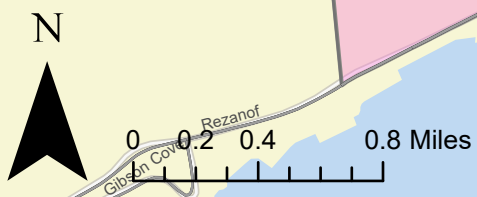
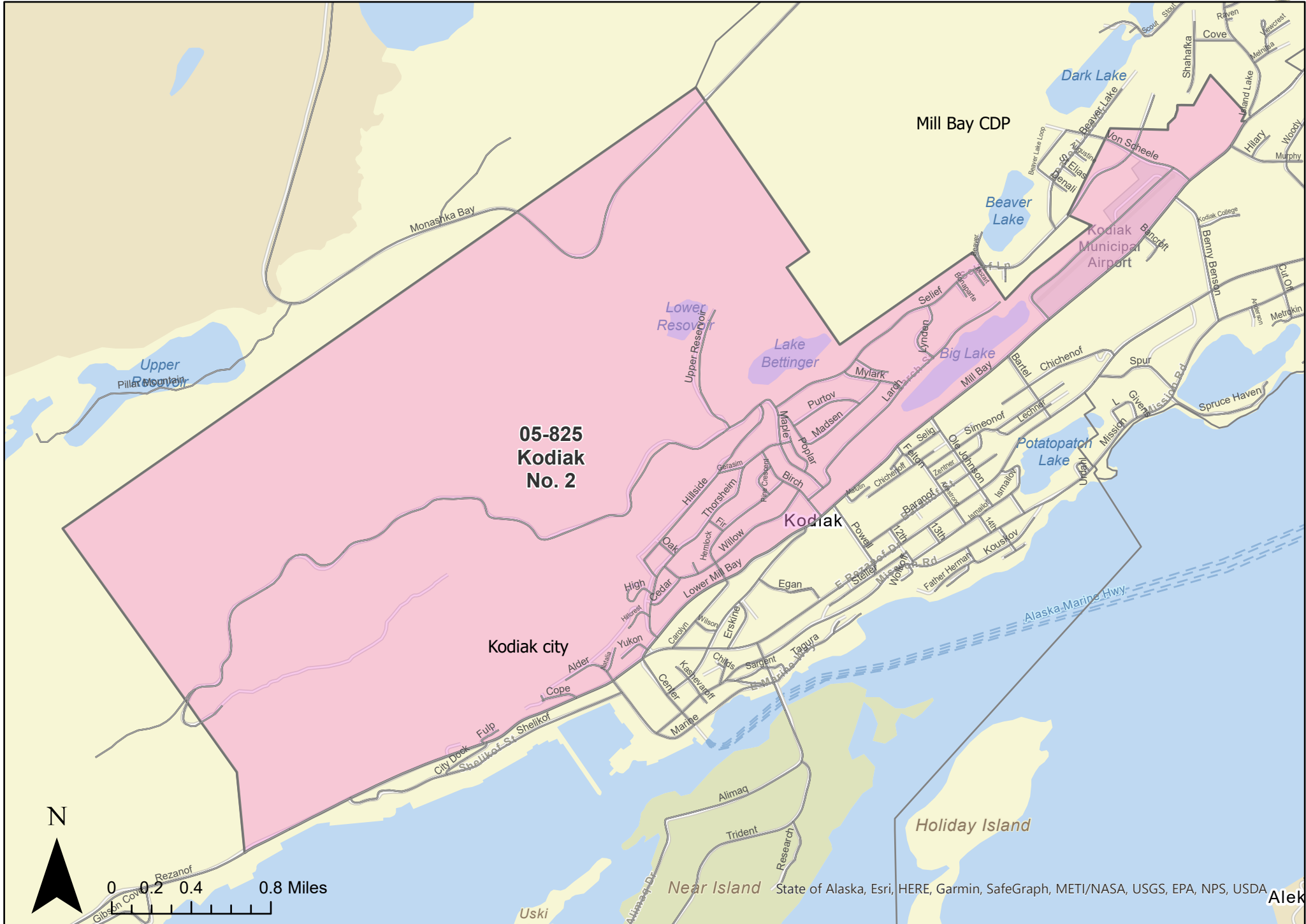


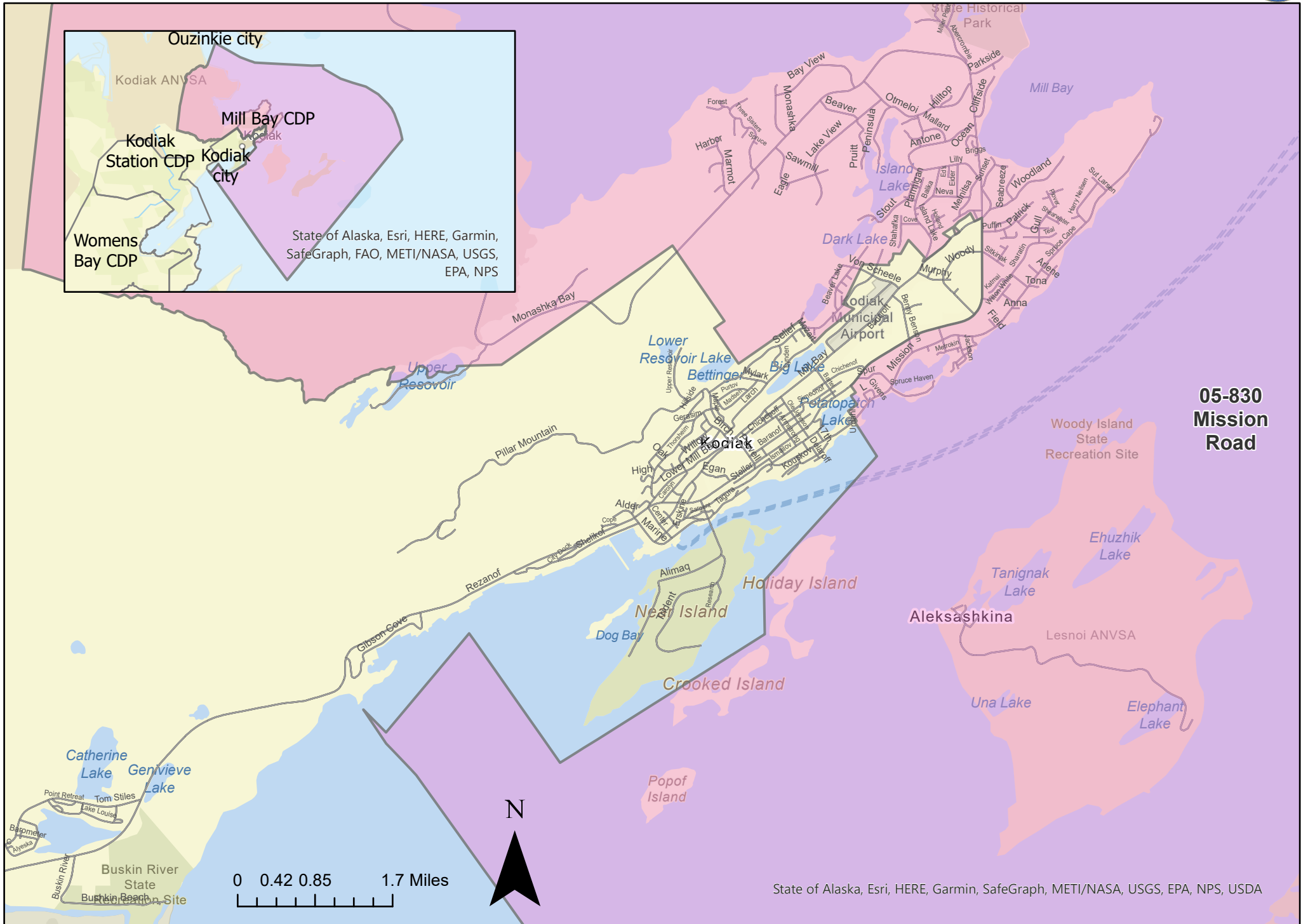
Precinct: 05-815 Kodiak Island South
May 15, 2023 Redistricting Plan





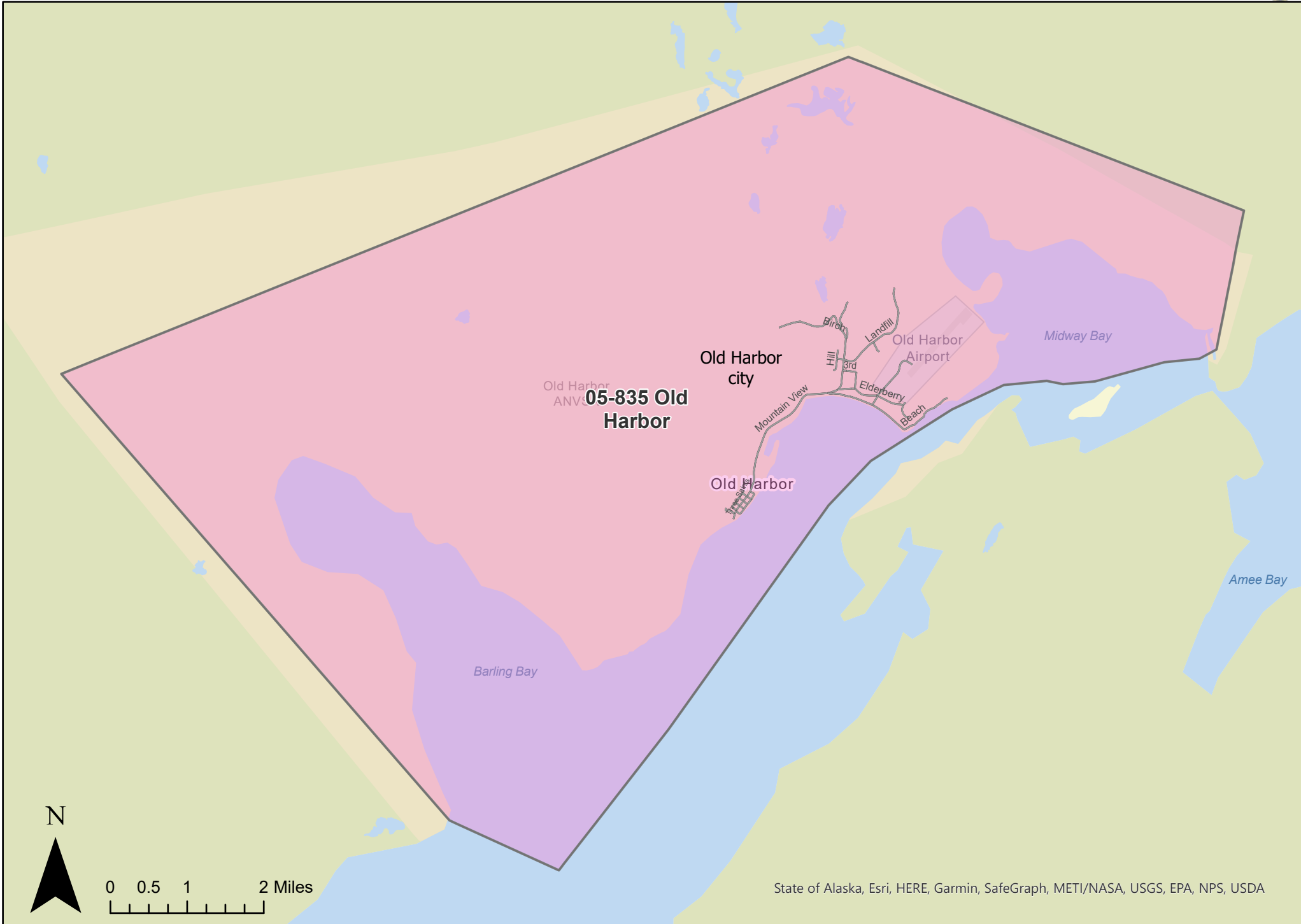
0 0.28 0.55 1.1 Miles





**05-830
Mission Road**

0 0.42 0.85 1.7 Miles



05-835 Old Harbor

Old Harbor city

Old Harbor Airport

Midway Bay

Old Harbor

Amee Bay

Barling Bay

Birch

Landfill

Elderberry

Beach

Mountain View

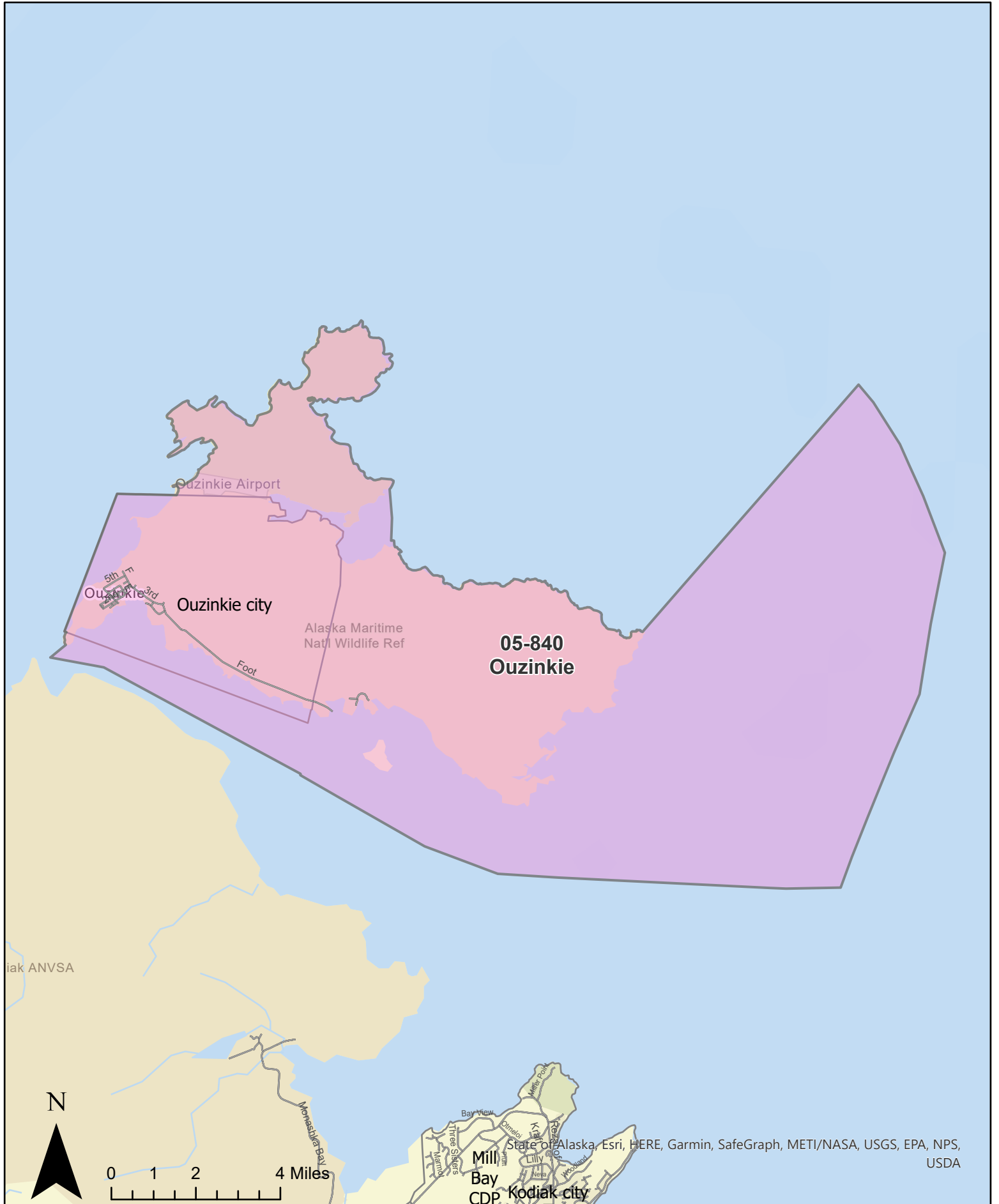
Brd

N

0 0.5 1 2 Miles

State of Alaska, Esri, HERE, Garmin, SafeGraph, METI/NASA, USGS, EPA, NPS, USDA

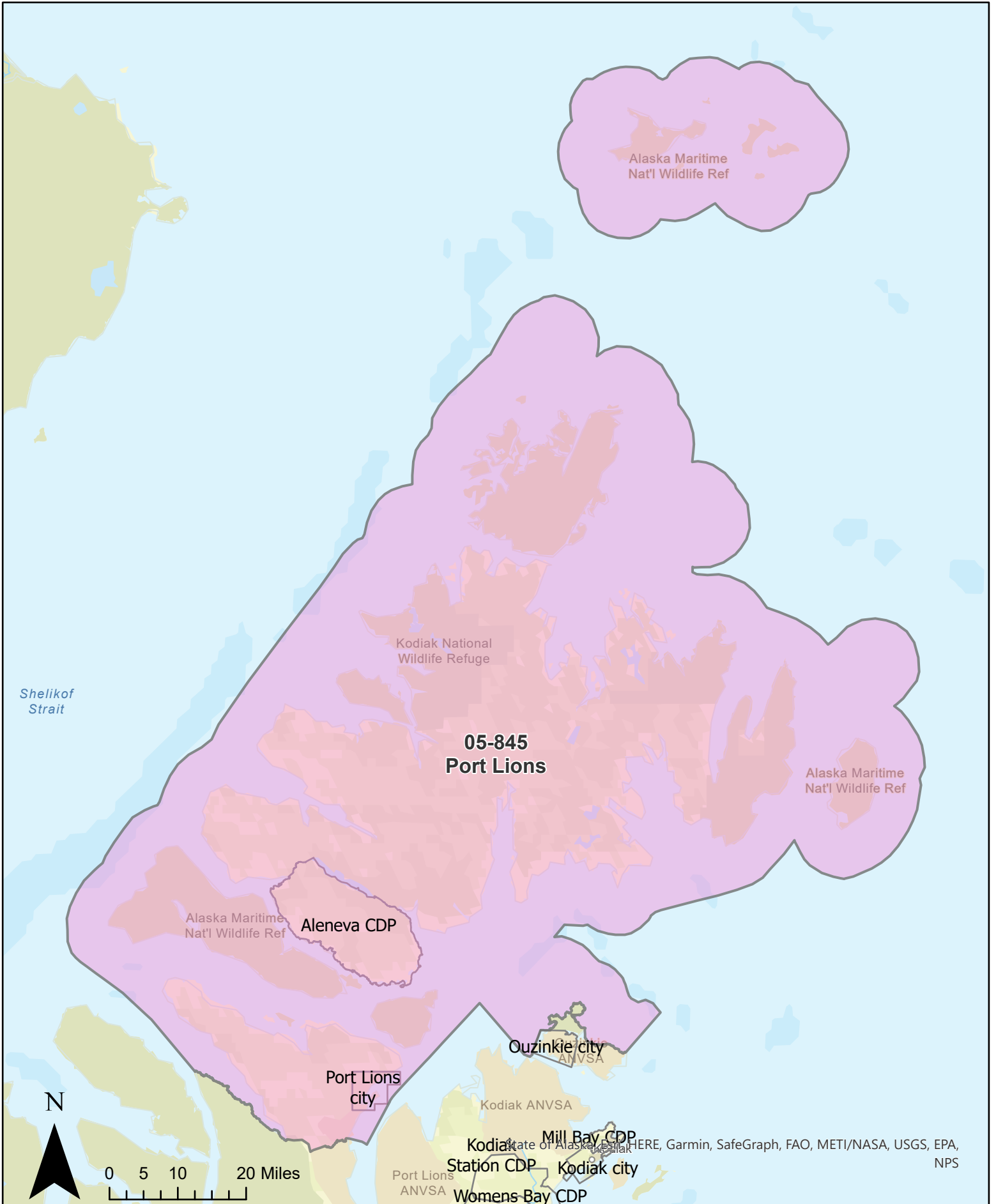
Precinct: 05-840 Ouzinkie
May 15, 2023 Redistricting Plan

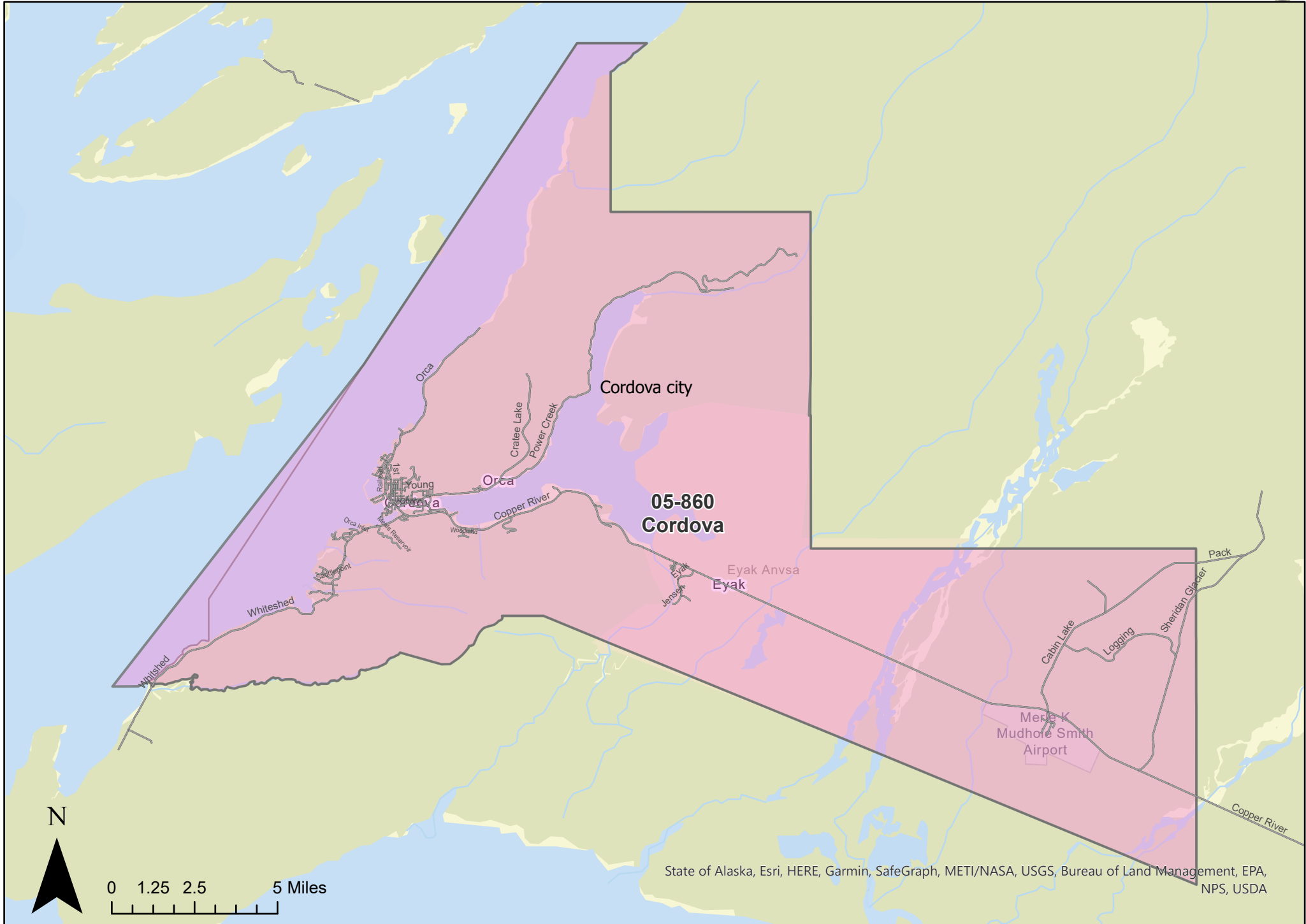


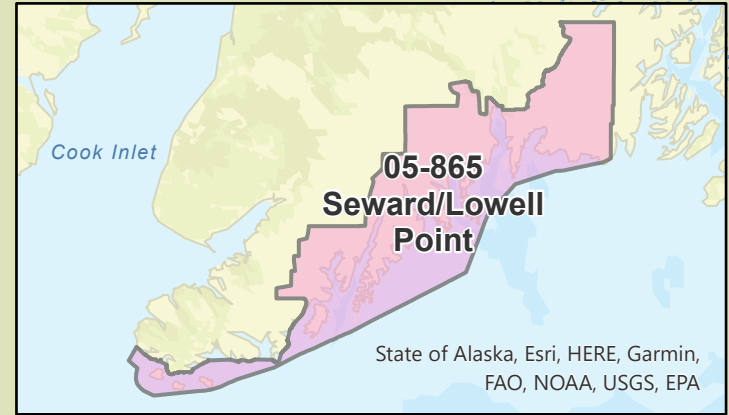
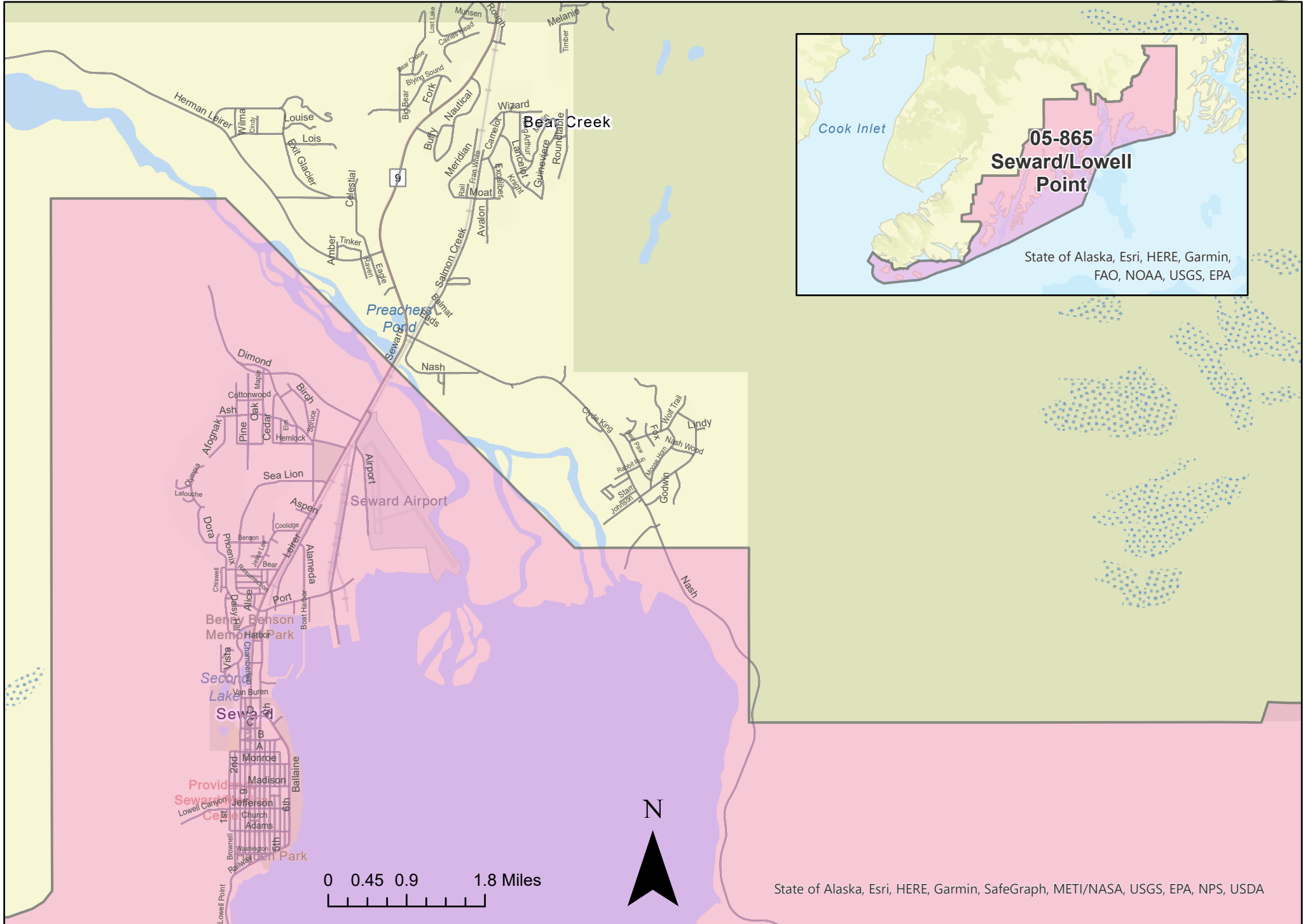
State of Alaska, Esri, HERE, Garmin, SafeGraph, METI/NASA, USGS, EPA, NPS, USDA

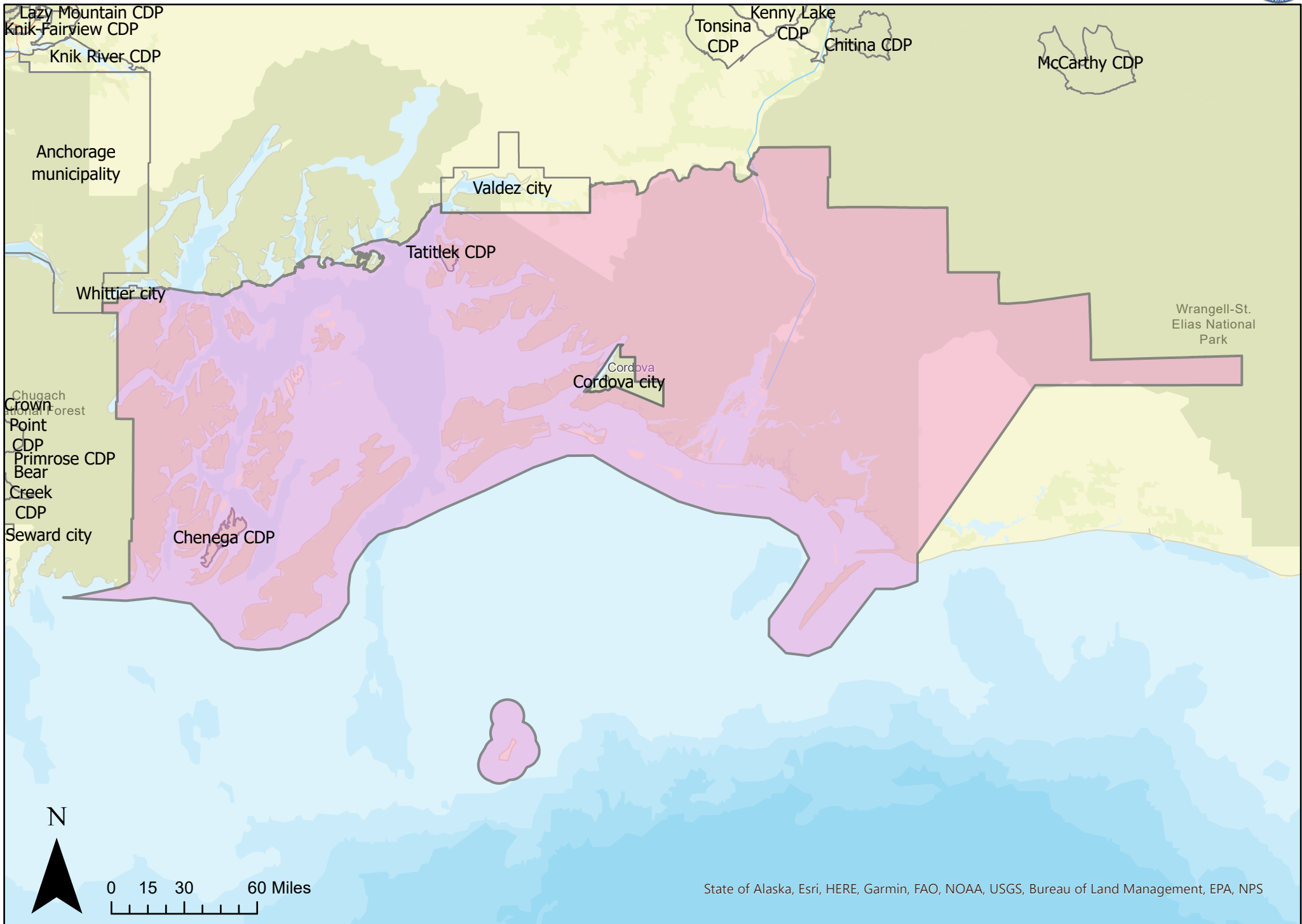
Precinct: 05-845 Port Lions

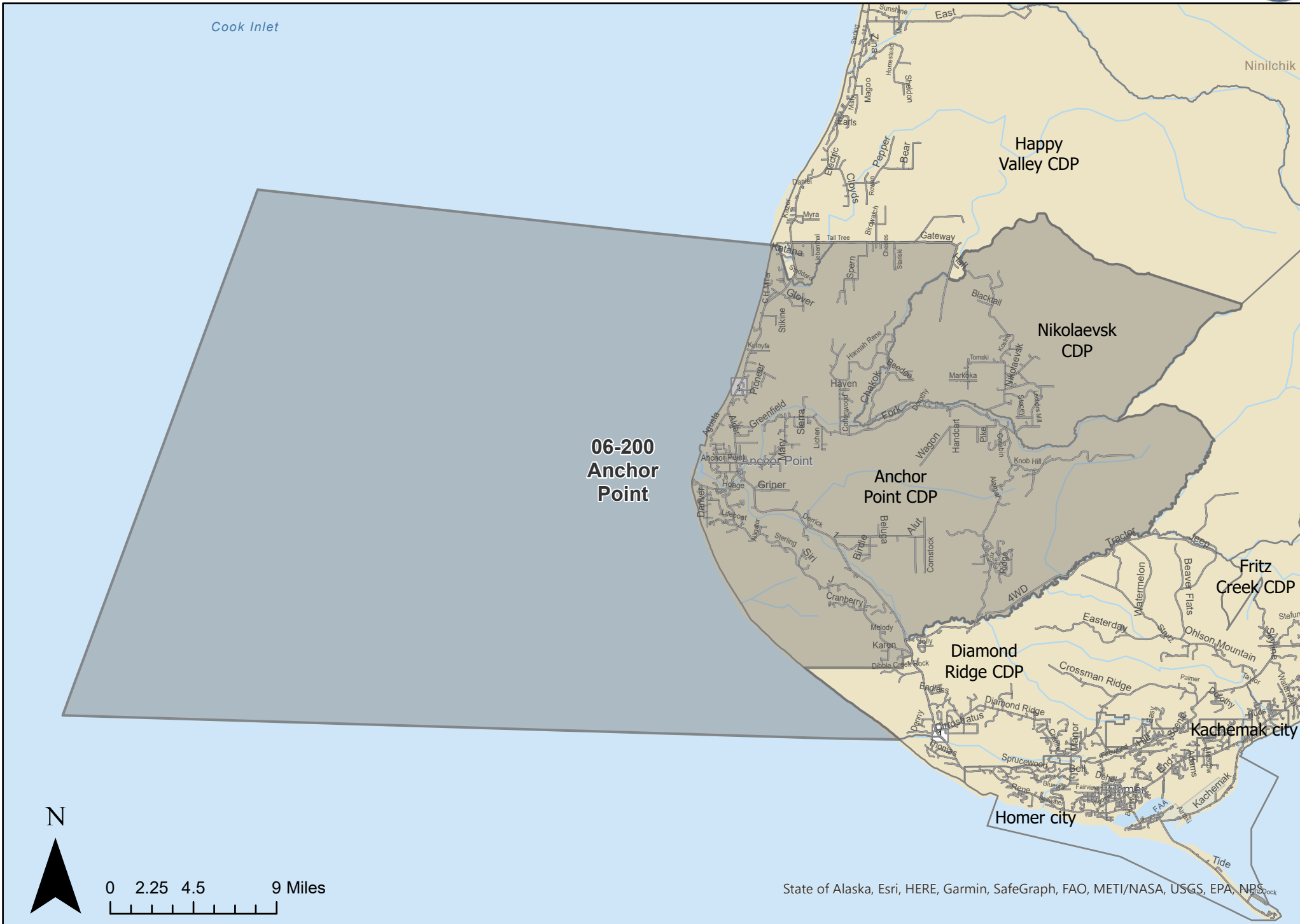
May 15, 2023 Redistricting Plan

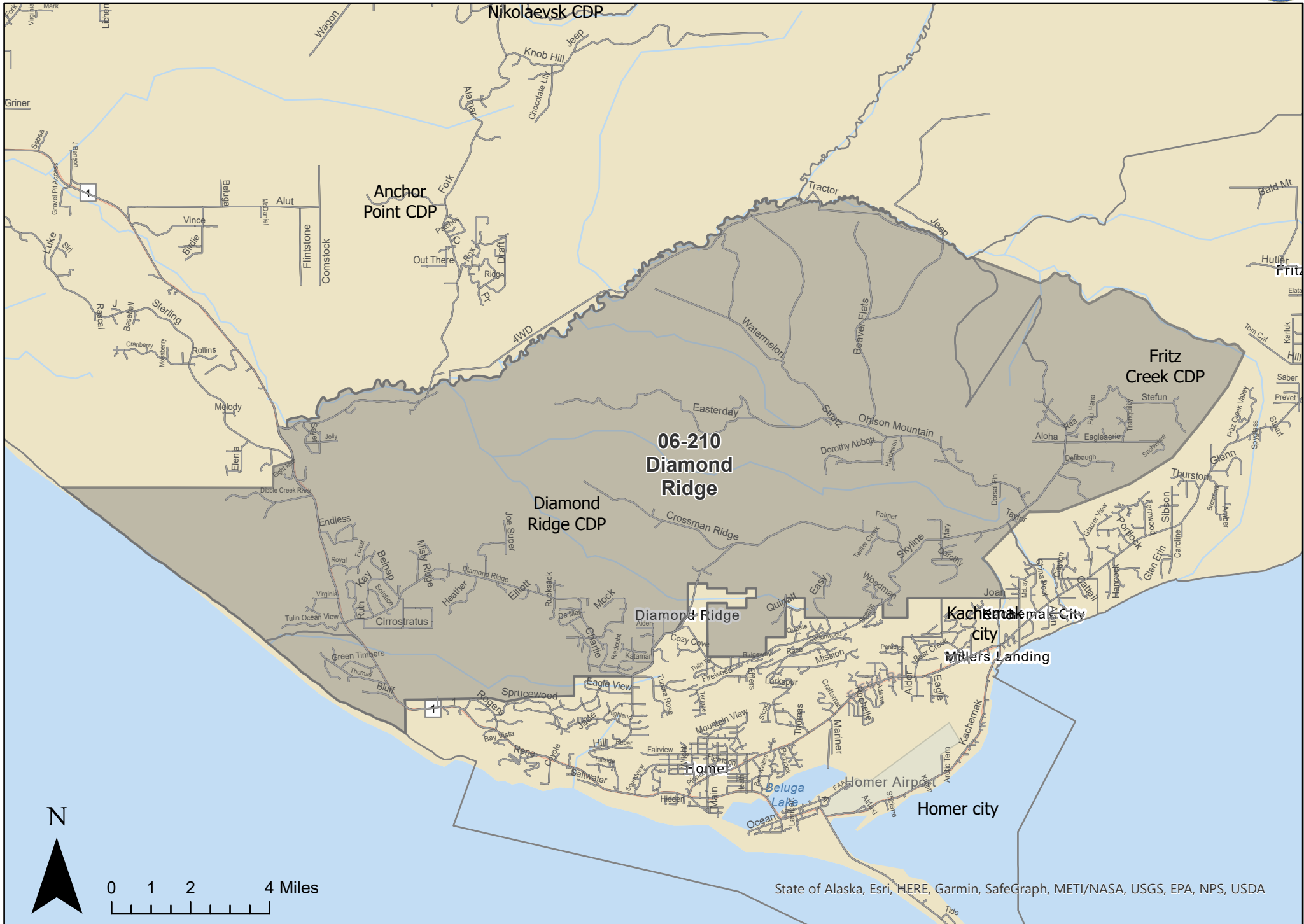






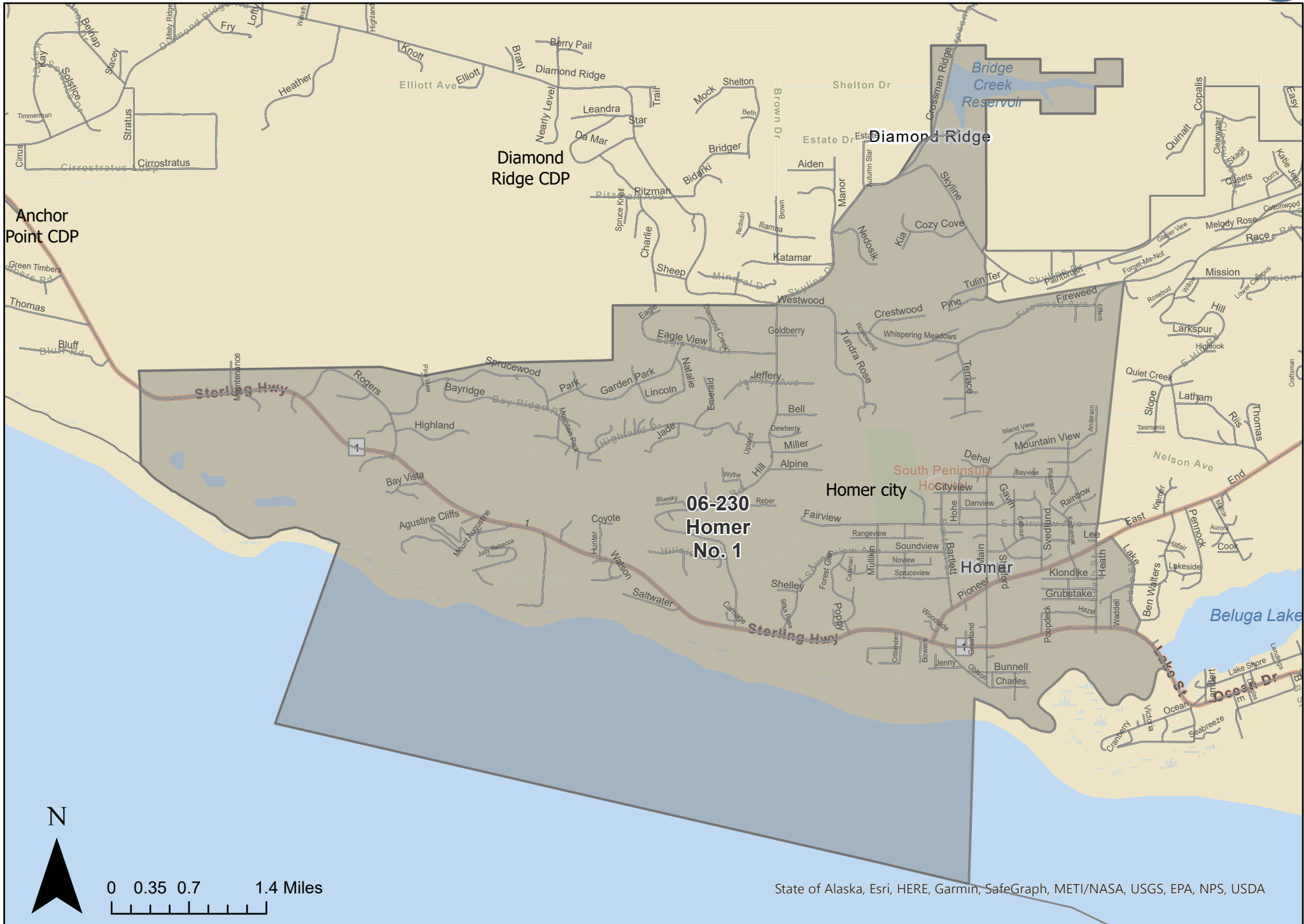






Precinct: 06-220 Fox River May 15, 2023 Redistricting Plan

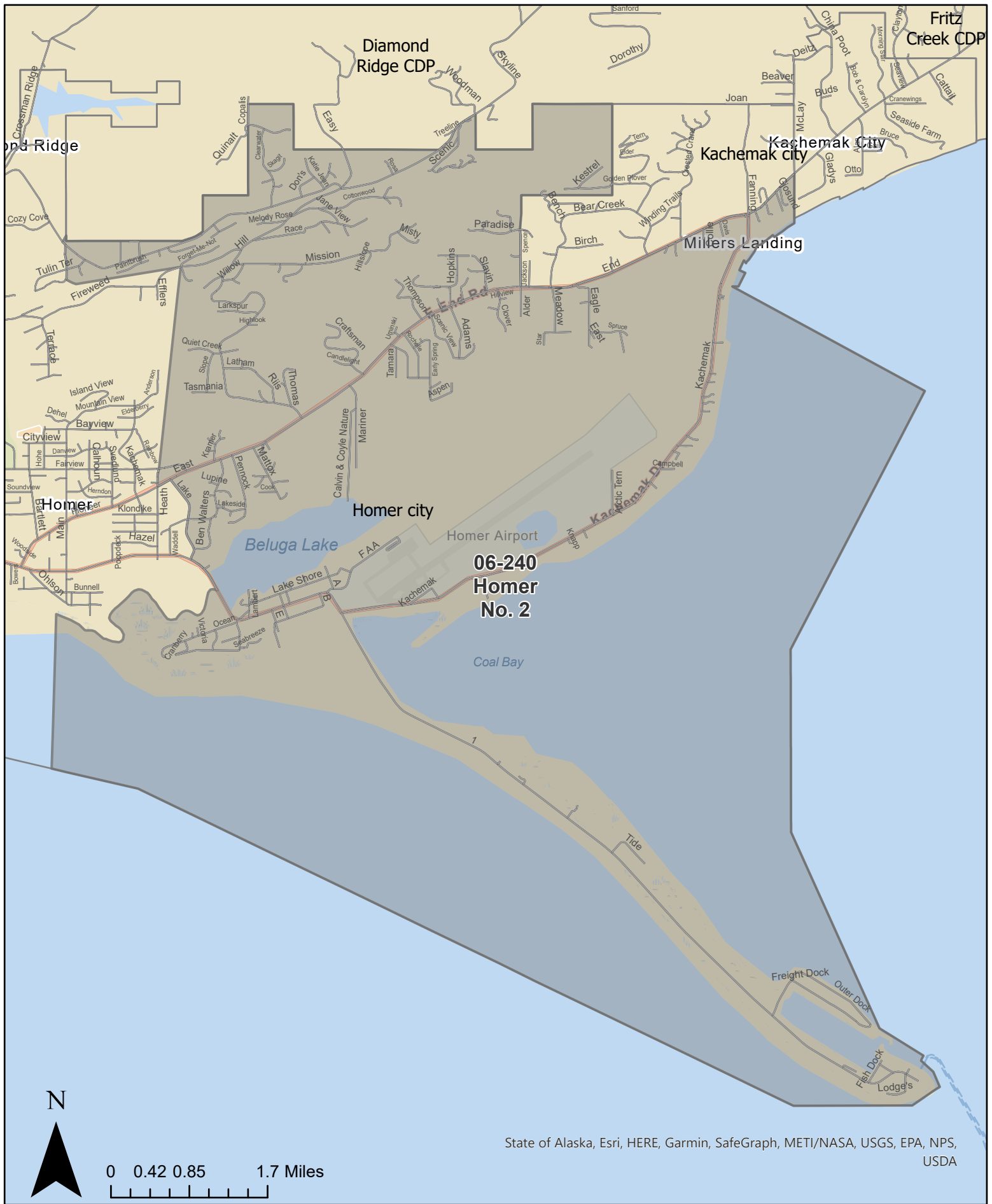




0 0.35 0.7 1.4 Miles

Precinct: 06-240 Homer No. 2

May 15, 2023 Redistricting Plan



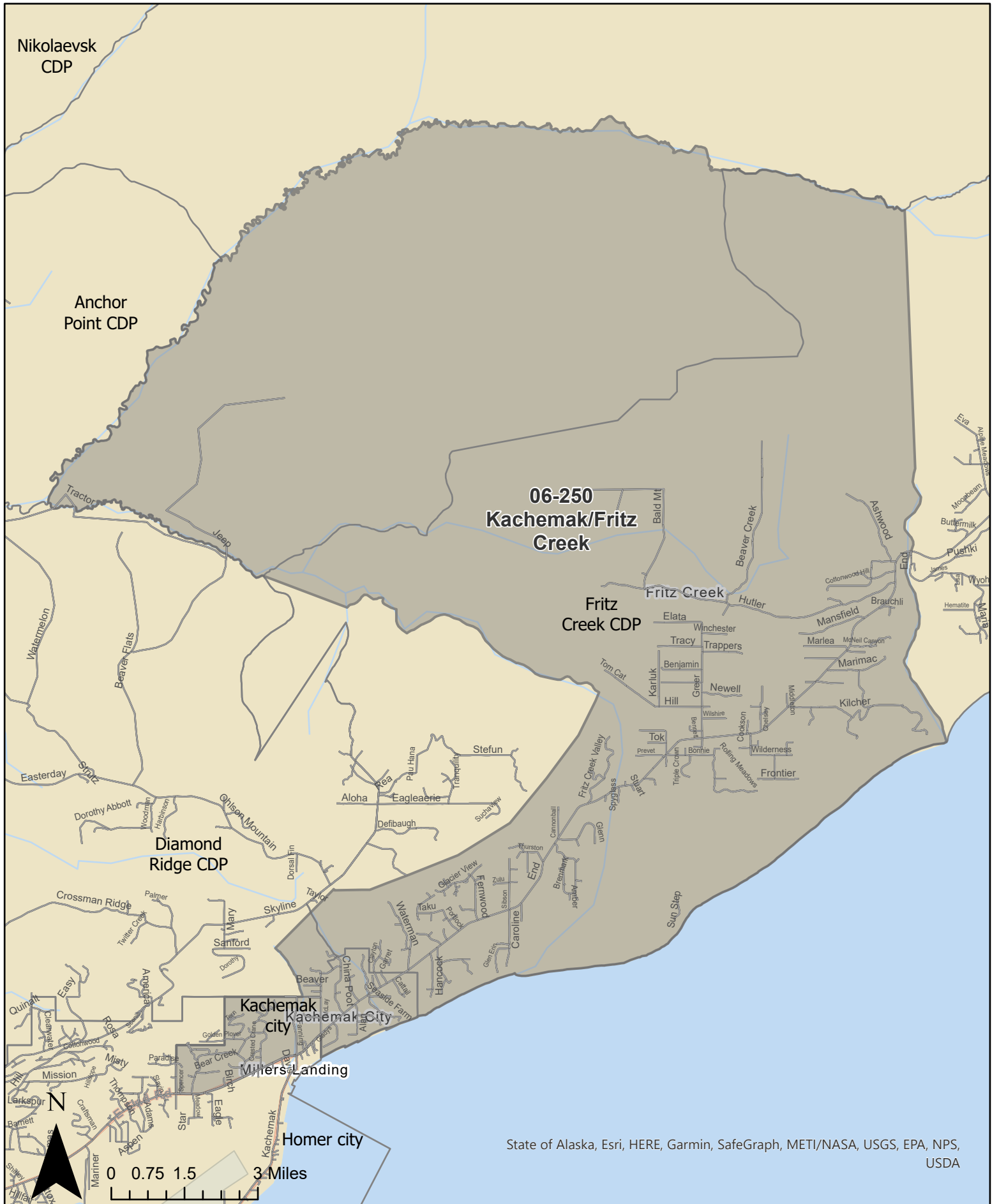
**06-240
Homer
No. 2**

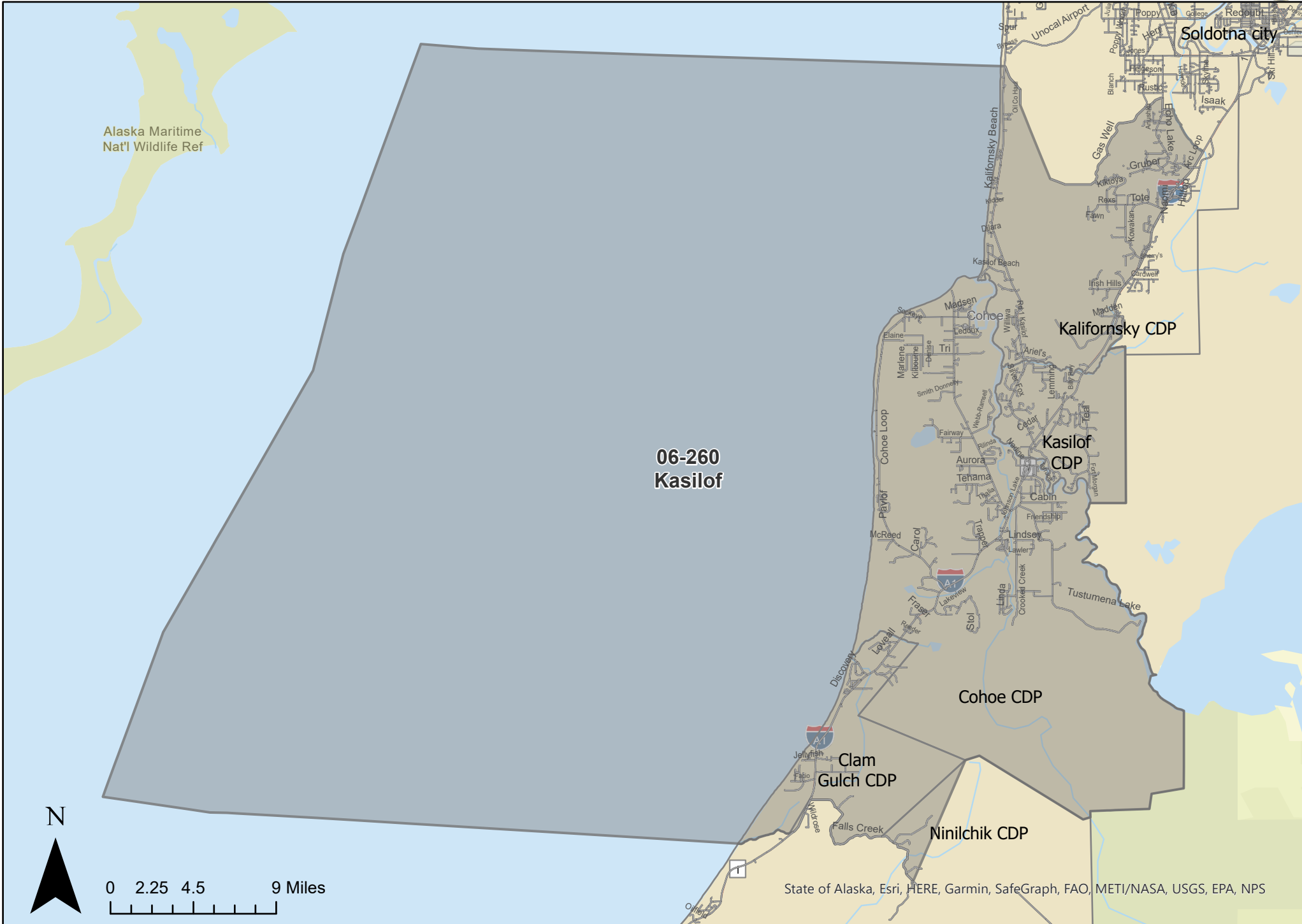


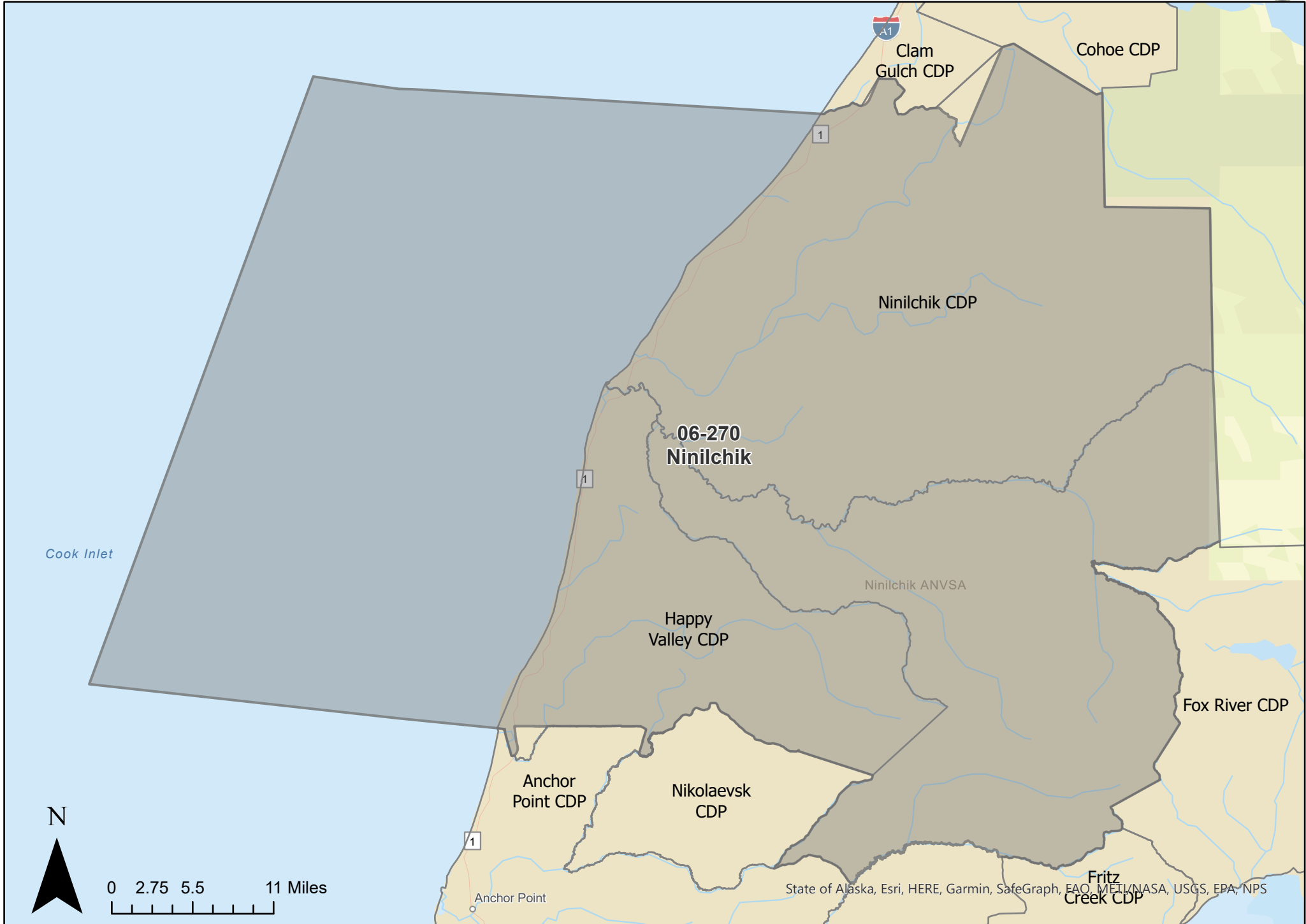
0 0.42 0.85 1.7 Miles

Precinct: 06-250 Kachemak/Fritz Creek

May 15, 2023 Redistricting Plan







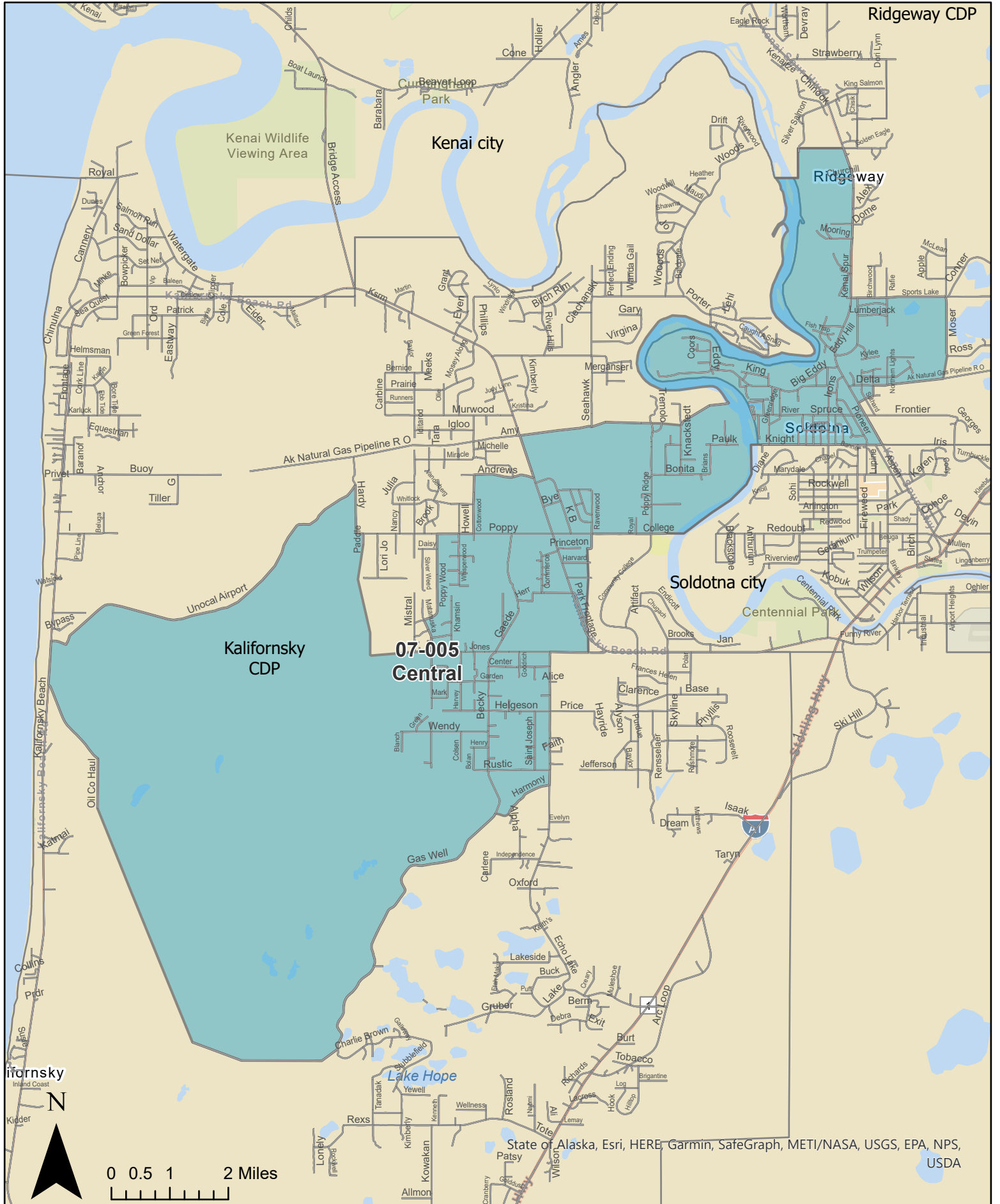
Precinct: 06-280 Seldovia/Kachemak Bay

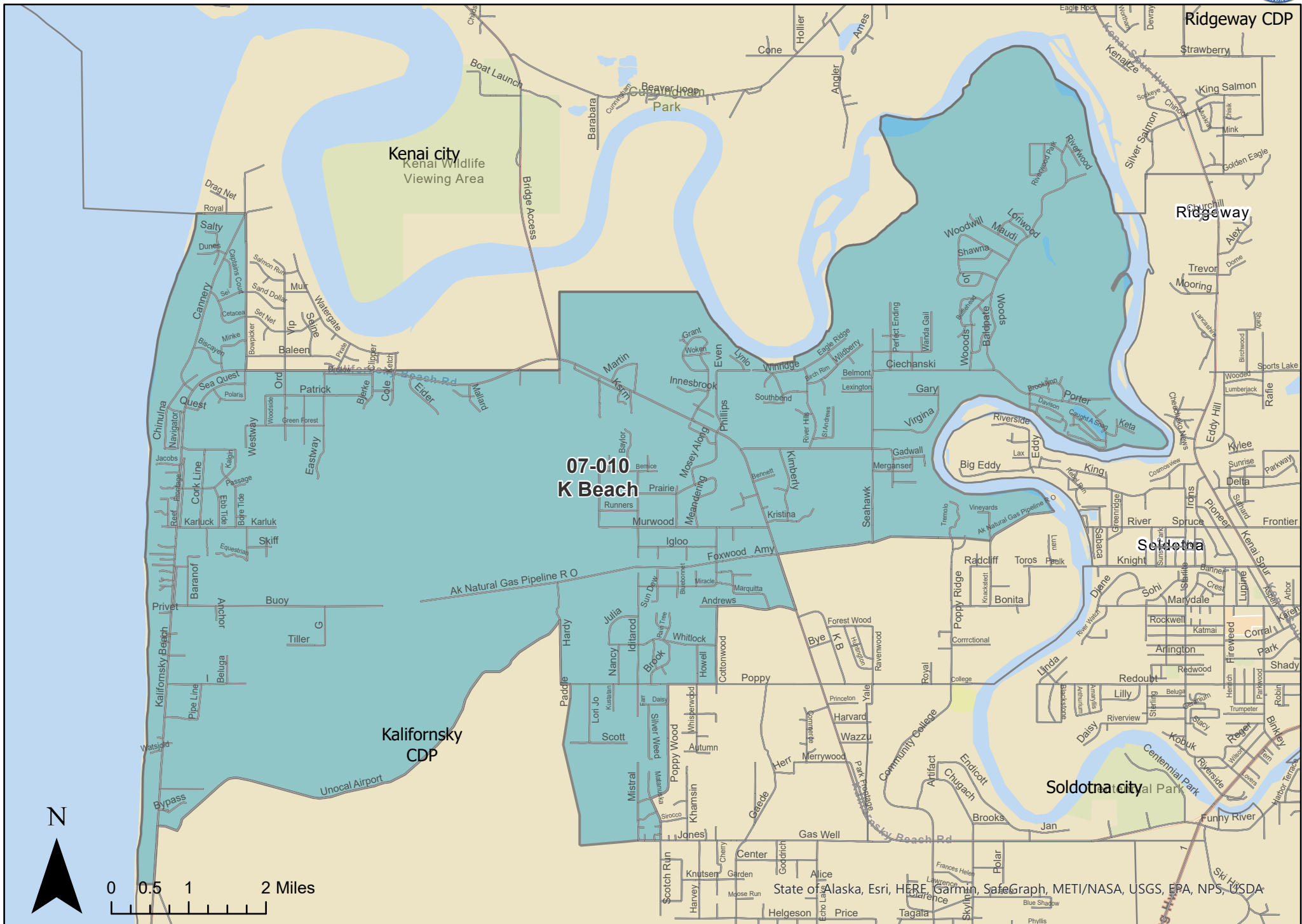
May 15, 2023 Redistricting Plan



State of Alaska, Esri, HERE, Garmin, SafeGraph, FAO, METI/NASA, USGS, EPA, NPS

Precinct: 07-005 Central May 15, 2023 Redistricting Plan





07-010
K Beach

Ridgeway CDP

Ridgeway

Soldotna

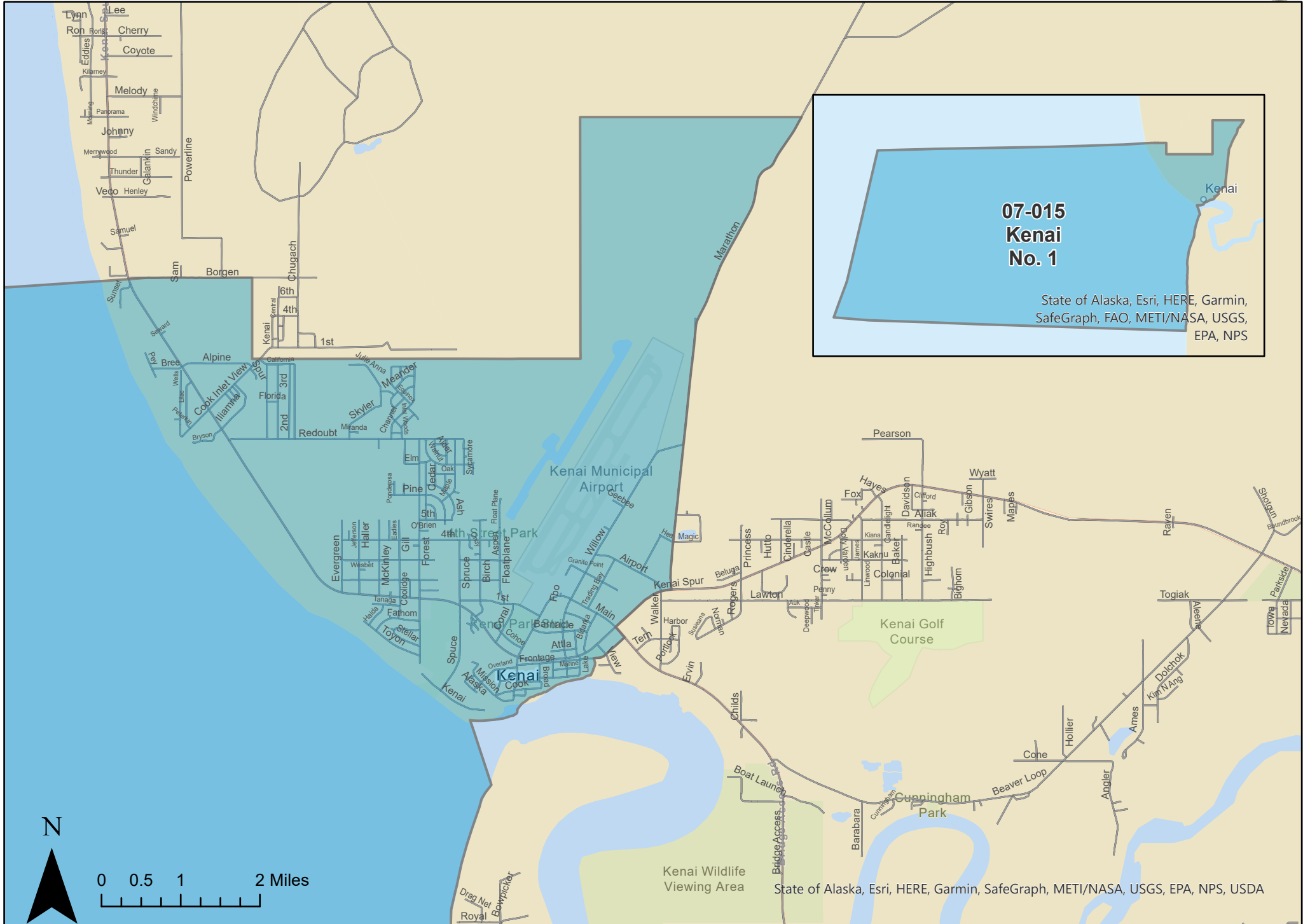
Soldotna city

Kenai city
Kenai Wildlife
Viewing Area

Kalifornsky
CDP

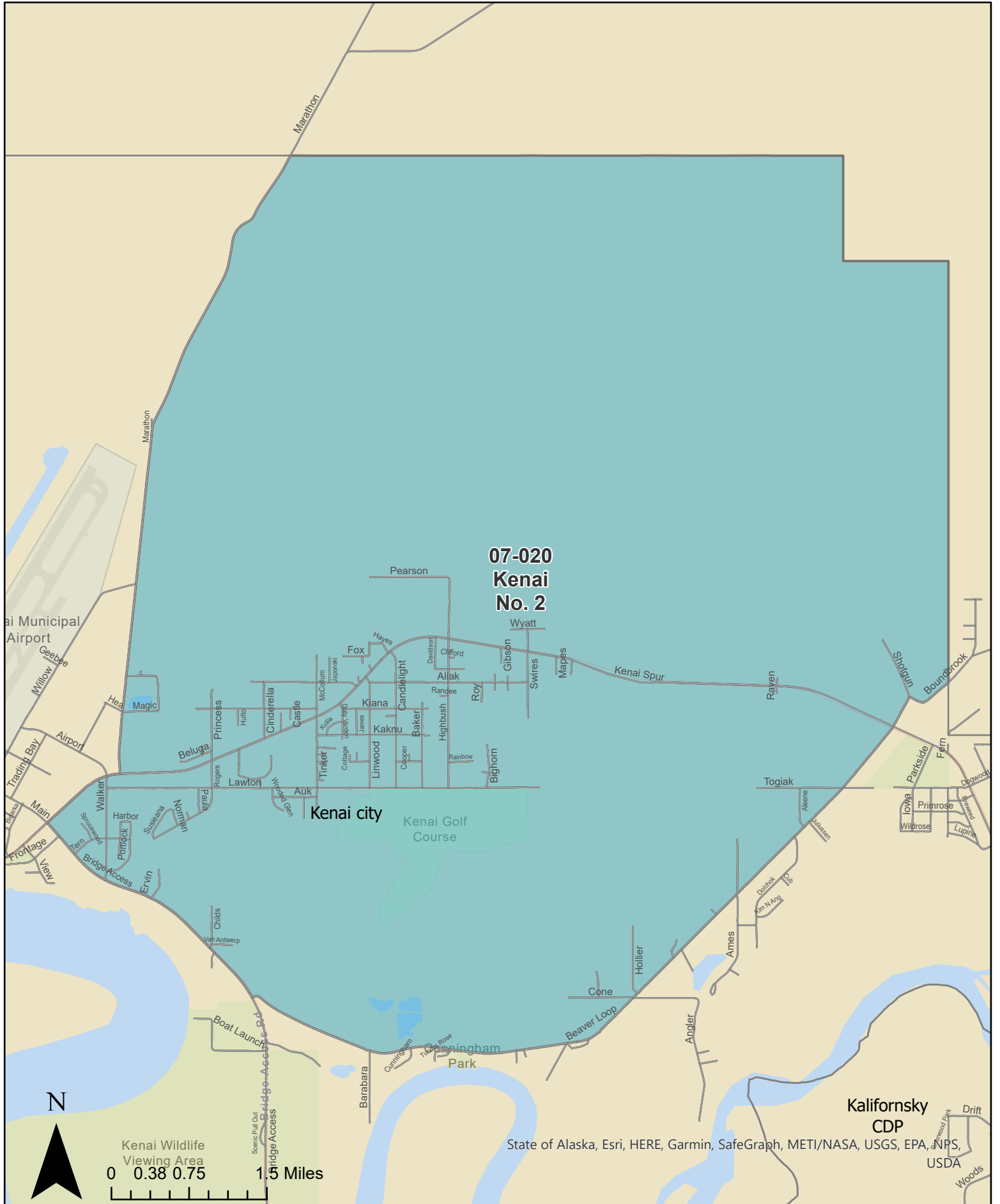
N

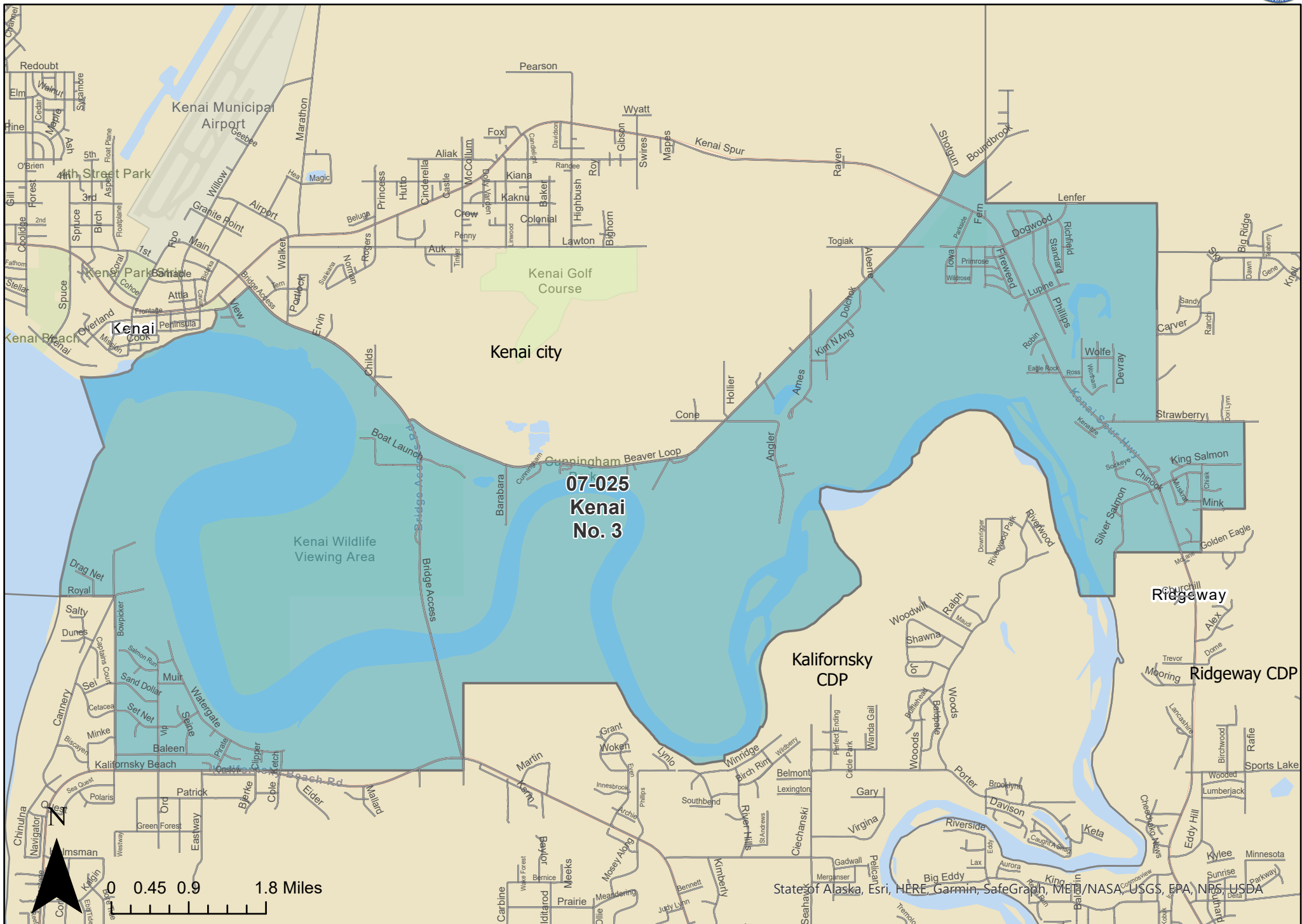
0 0.5 1 2 Miles



Precinct: 07-020 Kenai No. 2

May 15, 2023 Redistricting Plan

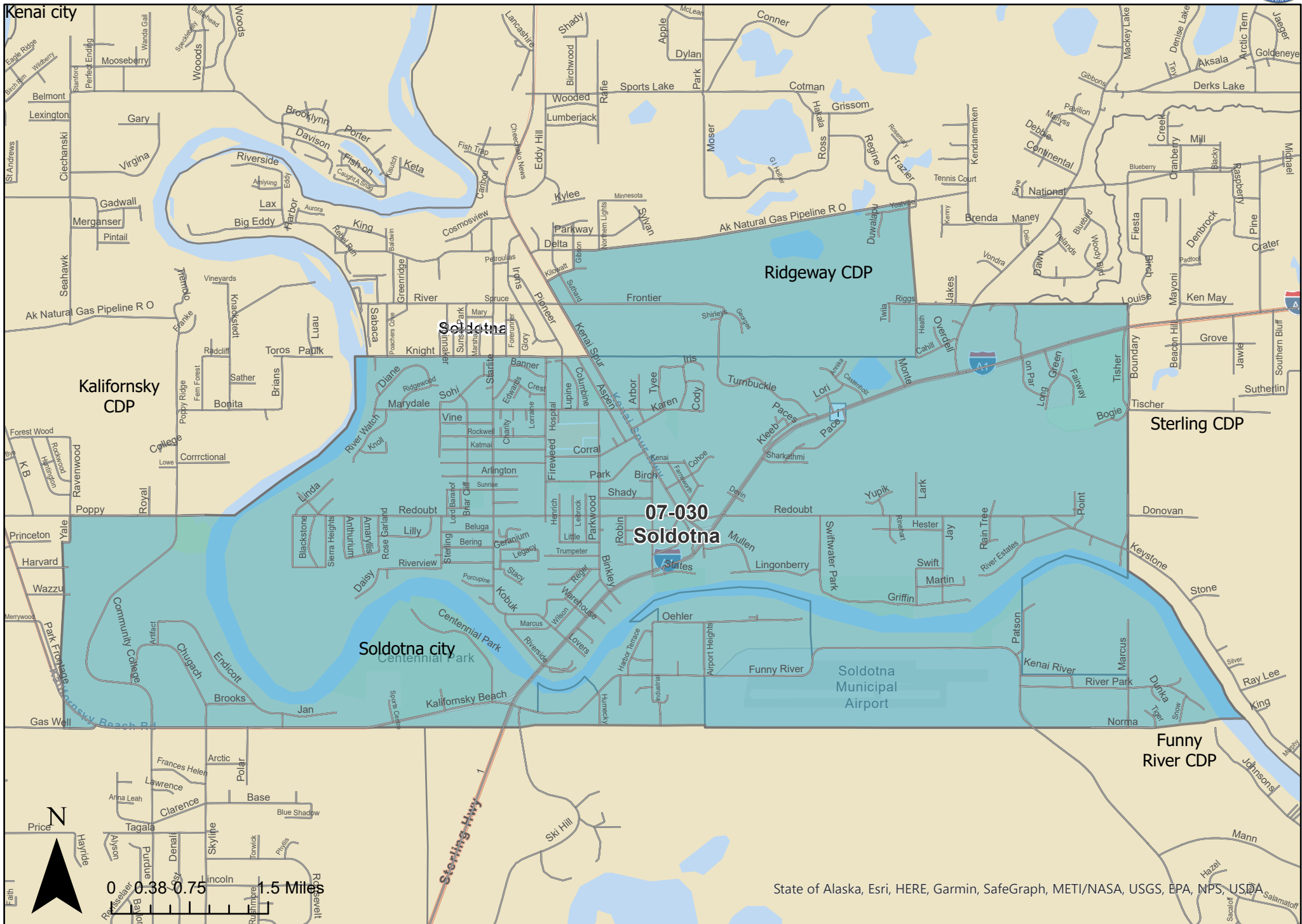




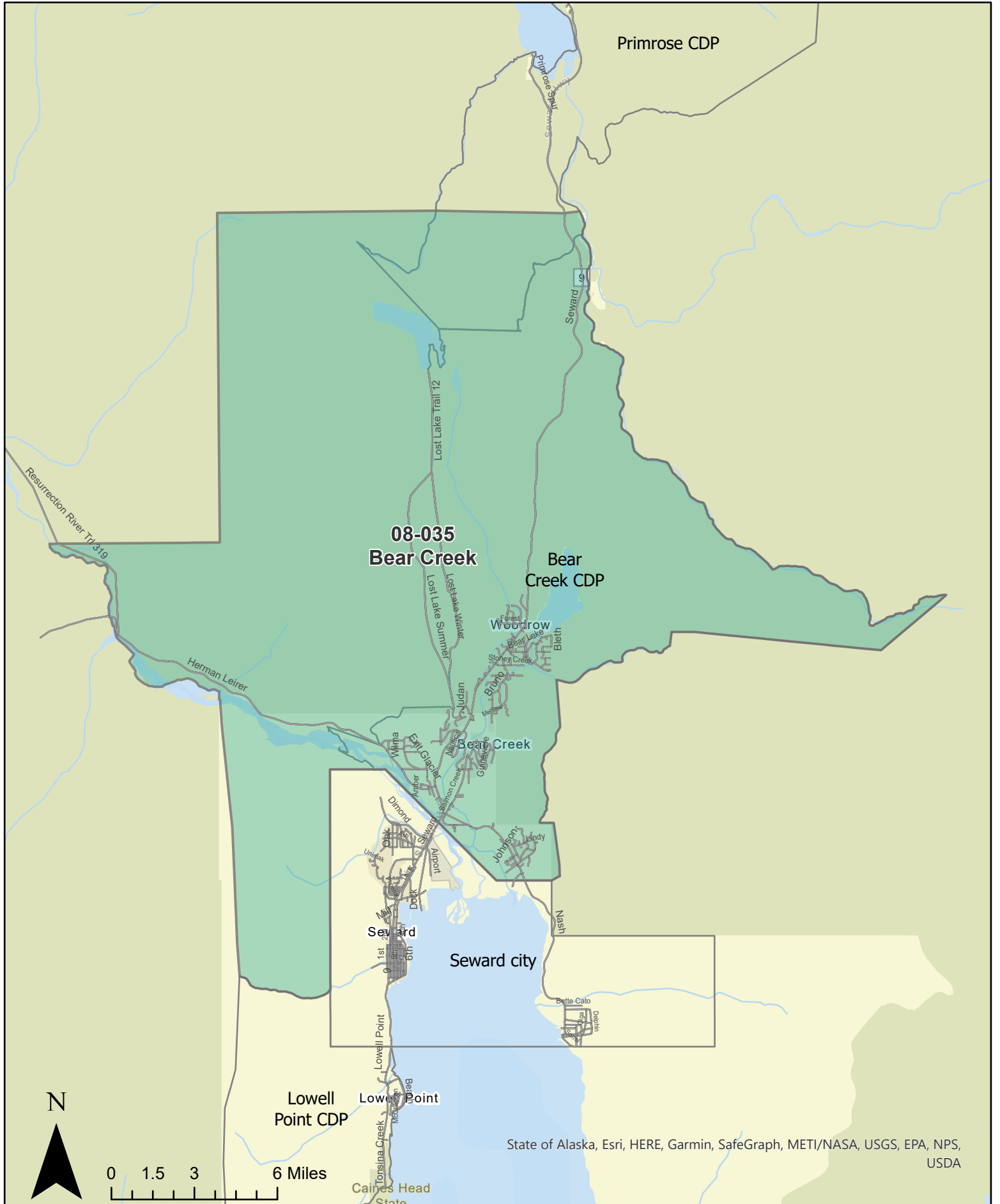
07-025
Kenai
No. 3



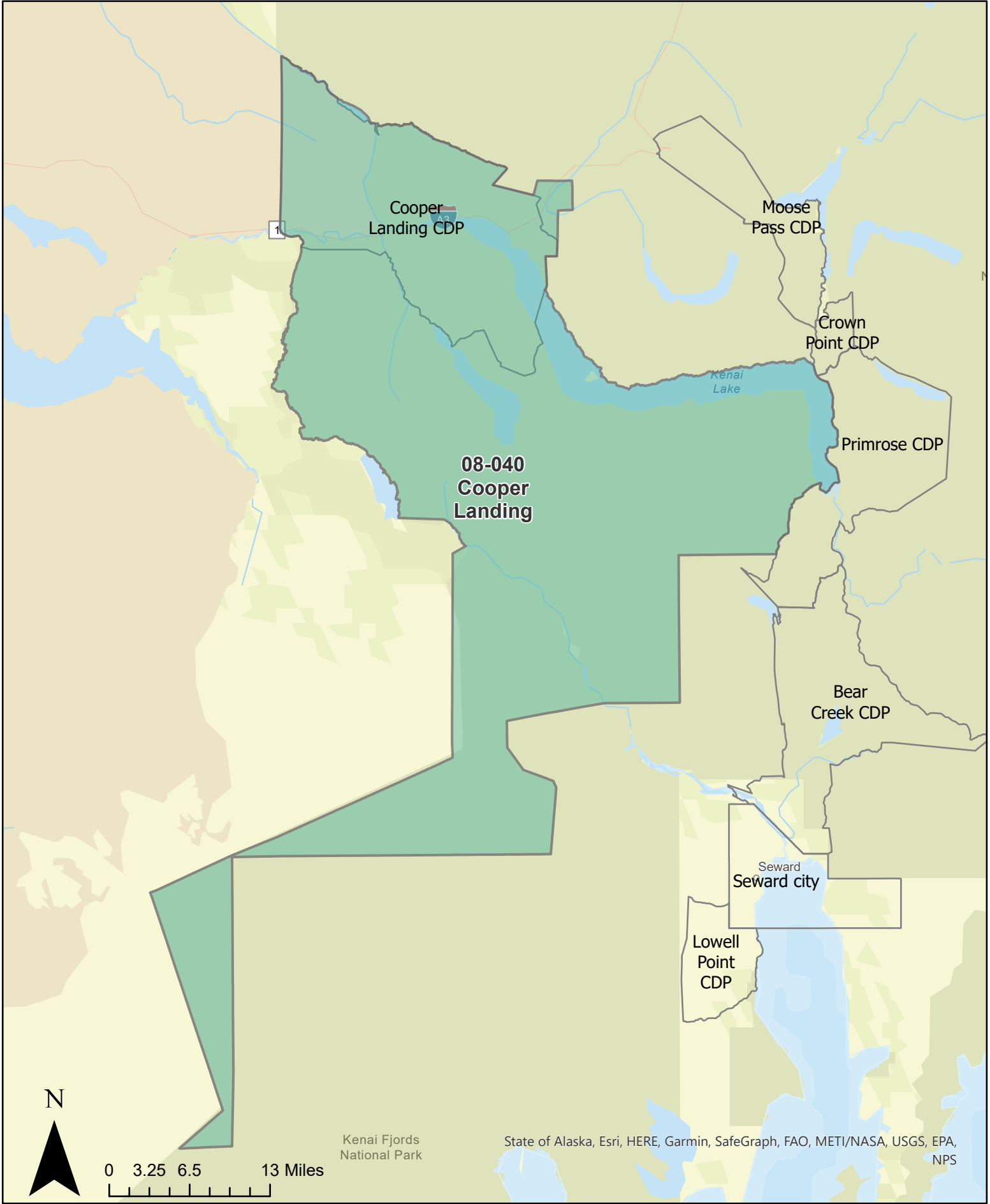
0 0.45 0.9 1.8 Miles

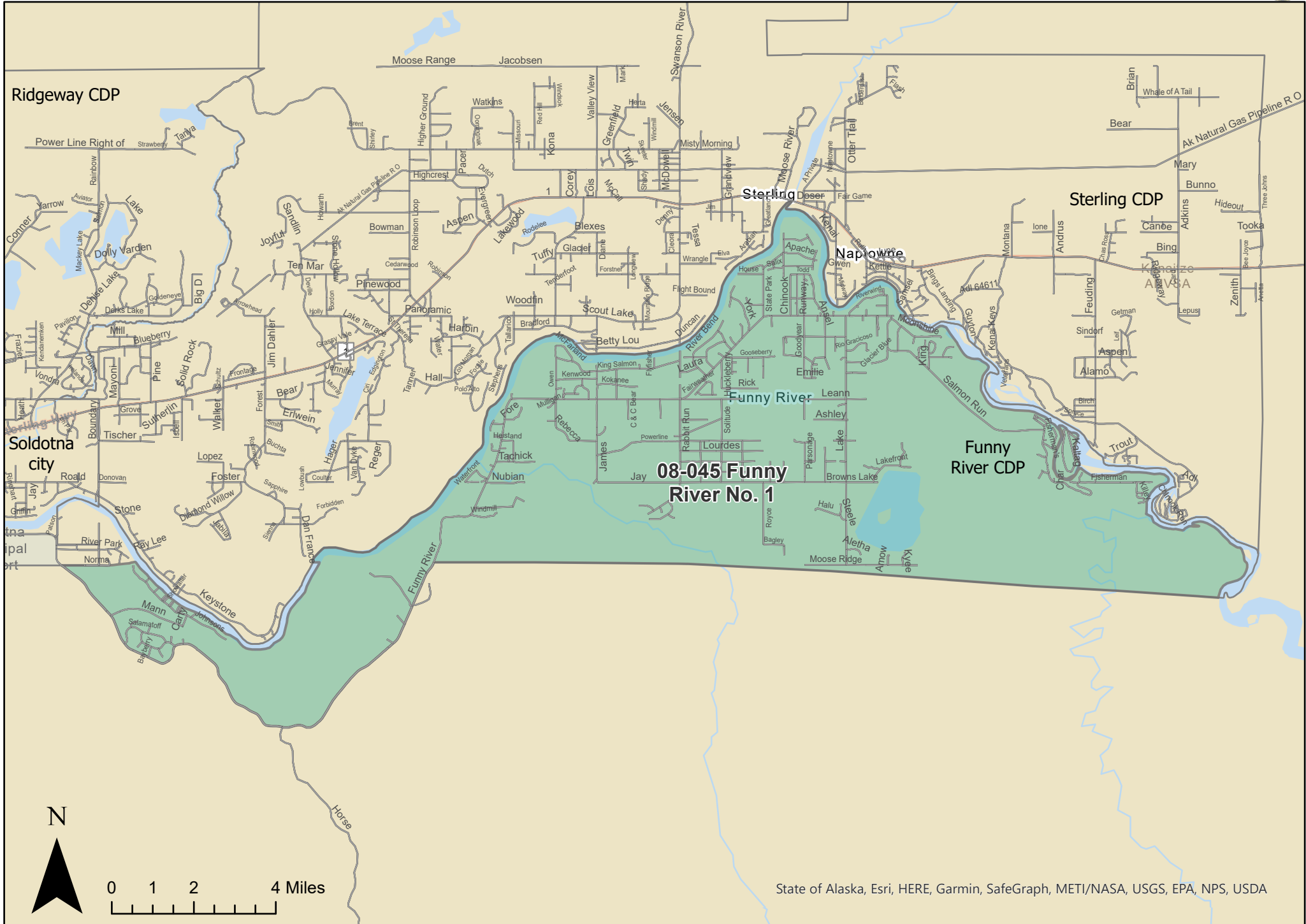


Precinct: 08-035 Bear Creek
May 15, 2023 Redistricting Plan



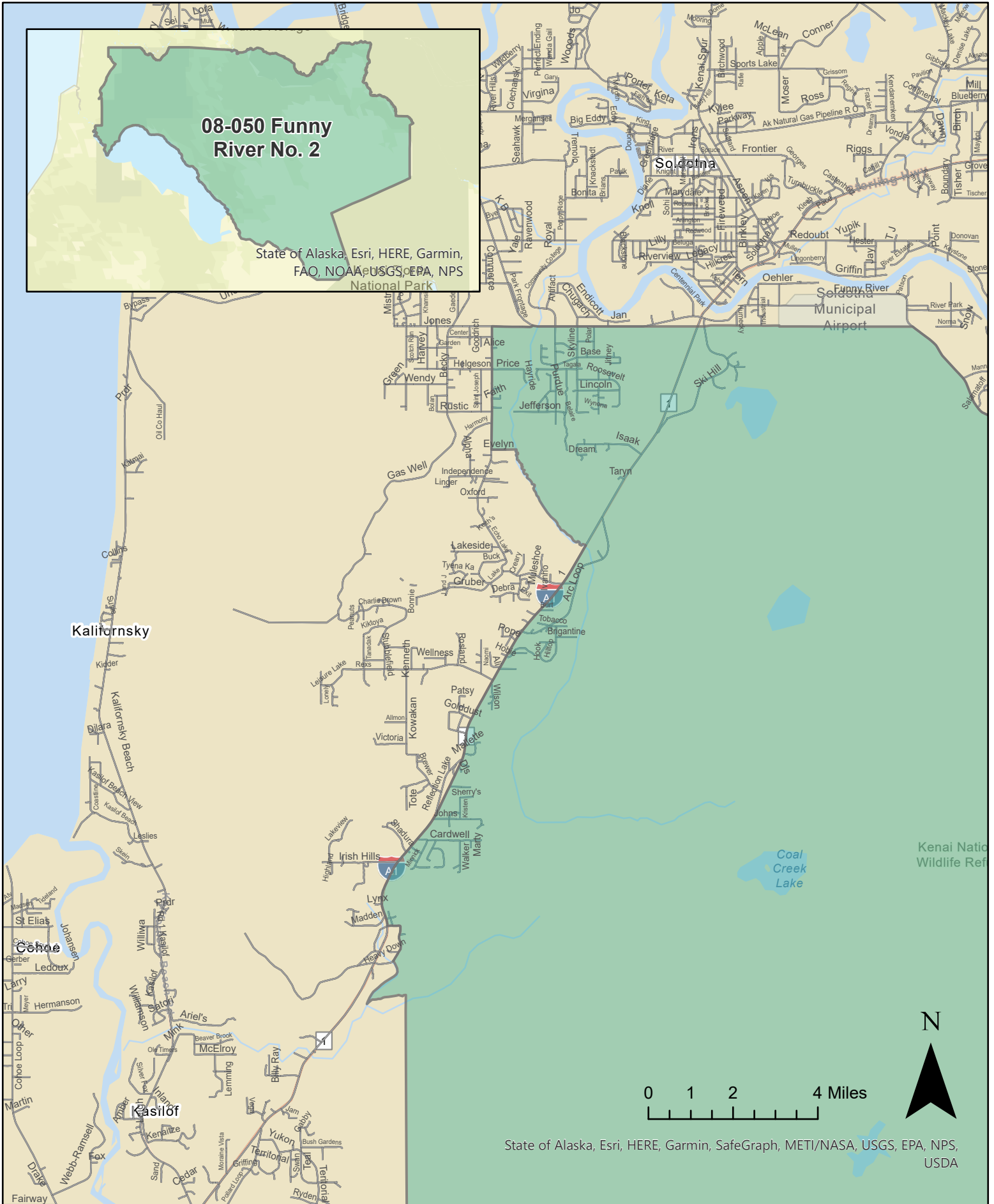
Precinct: 08-040 Cooper Landing May 15, 2023 Redistricting Plan



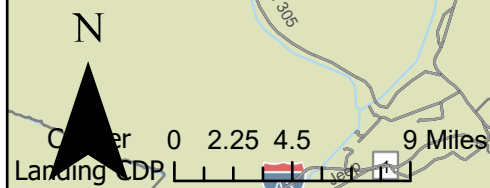
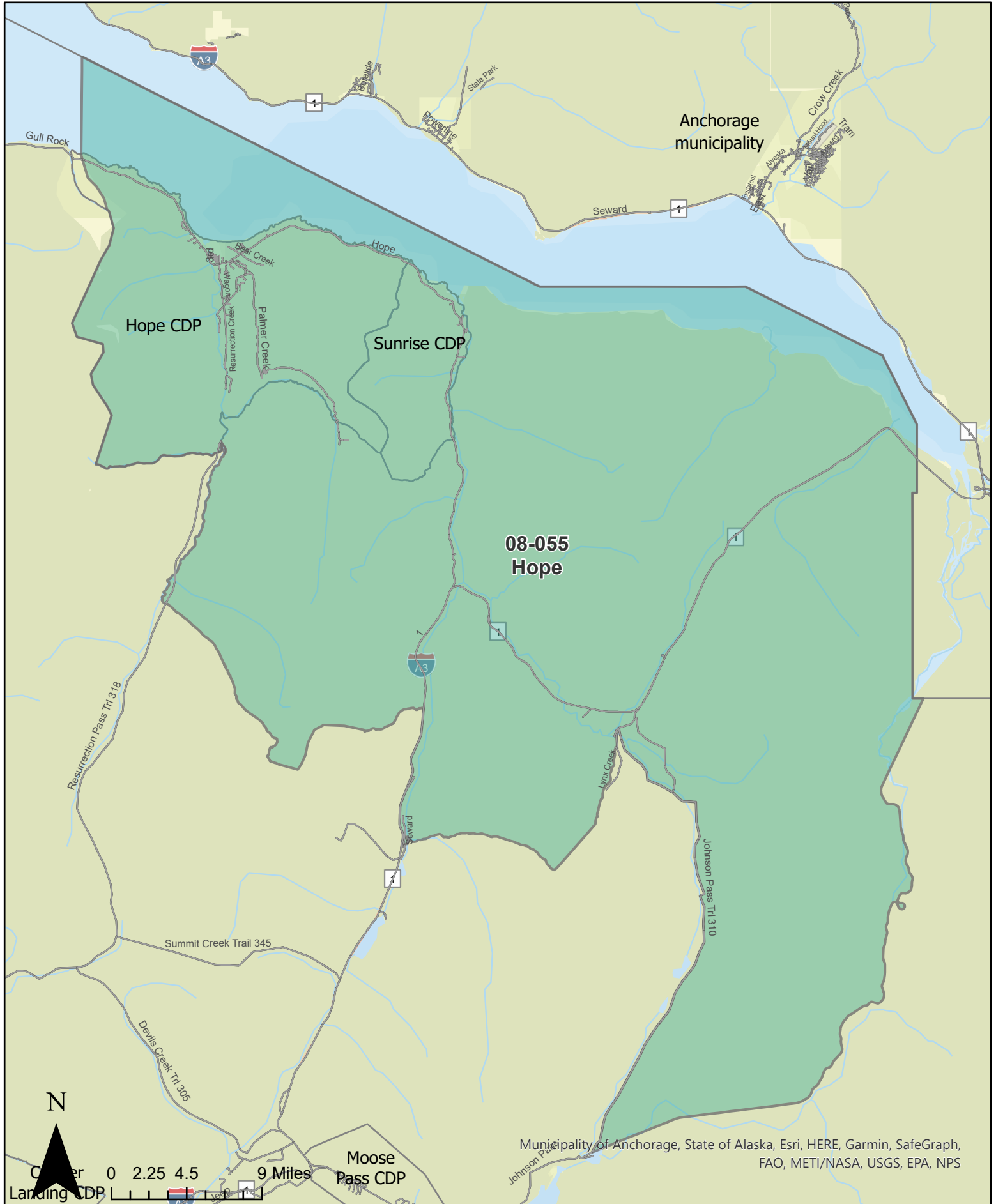


Precinct: 08-050 Funny River No. 2

May 15, 2023 Redistricting Plan



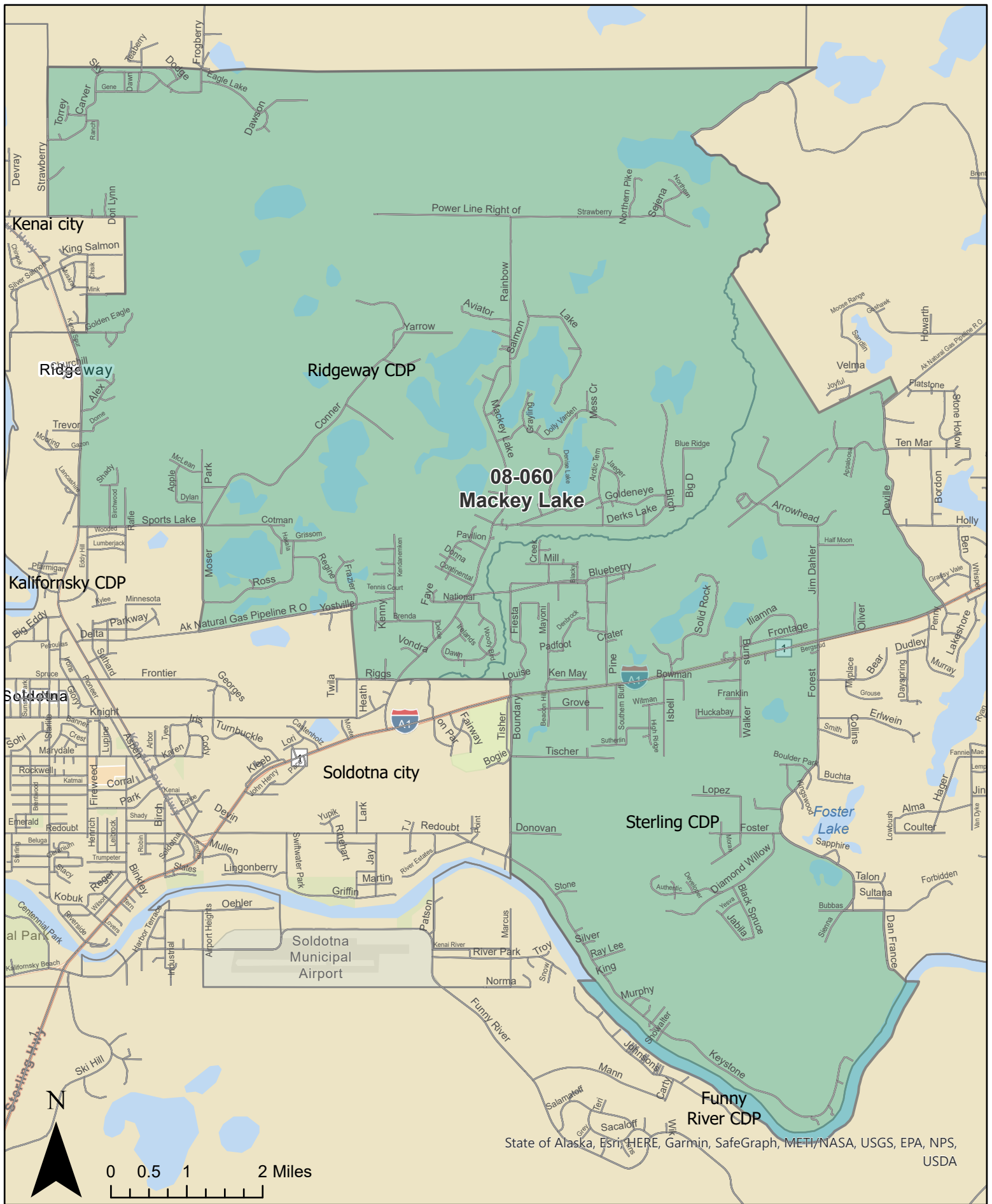
Precinct: 08-055 Hope May 15, 2023 Redistricting Plan



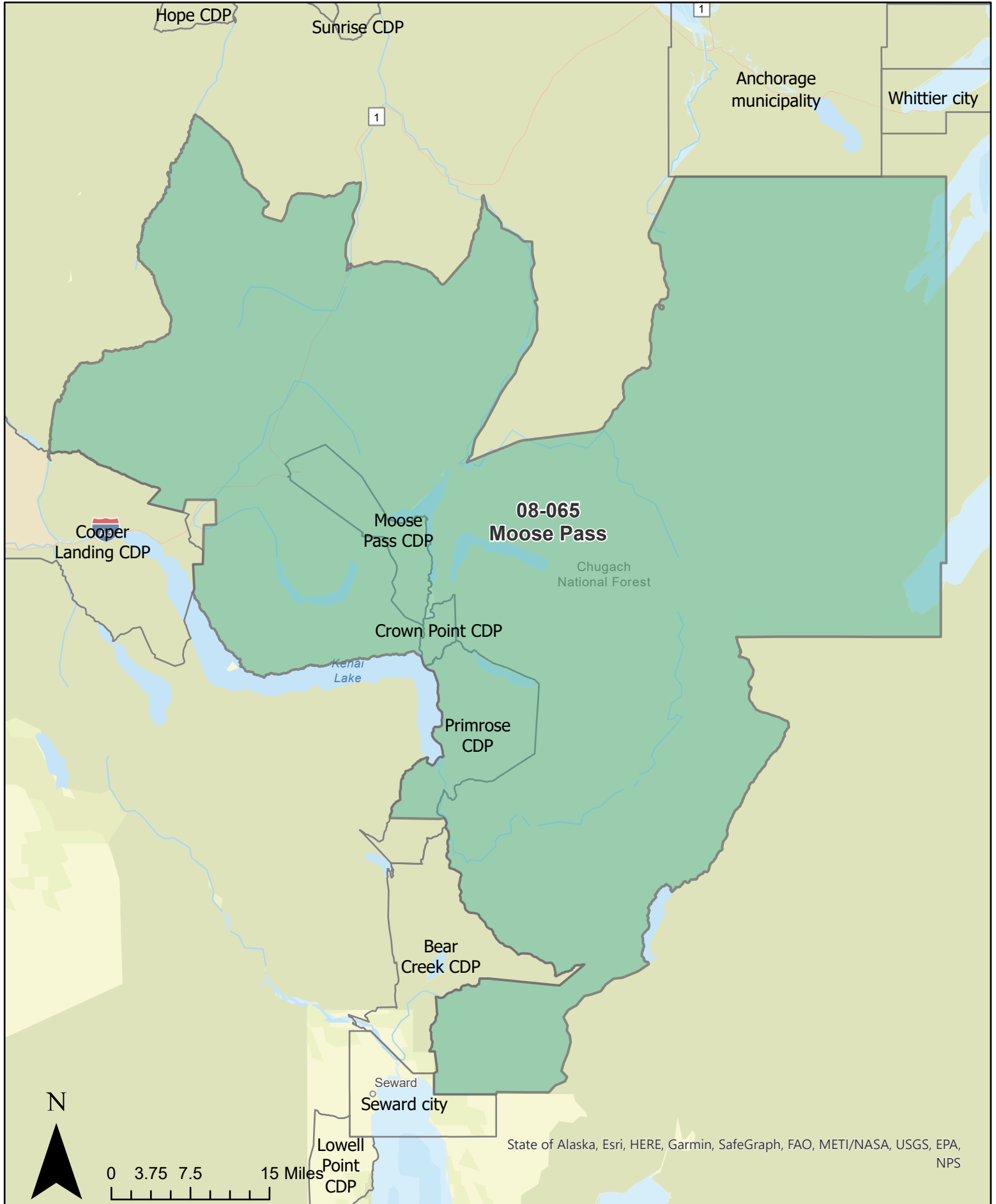
Municipality of Anchorage, State of Alaska, Esri, HERE, Garmin, SafeGraph, FAO, METI/NASA, USGS, EPA, NPS

Precinct: 08-060 Mackey Lake


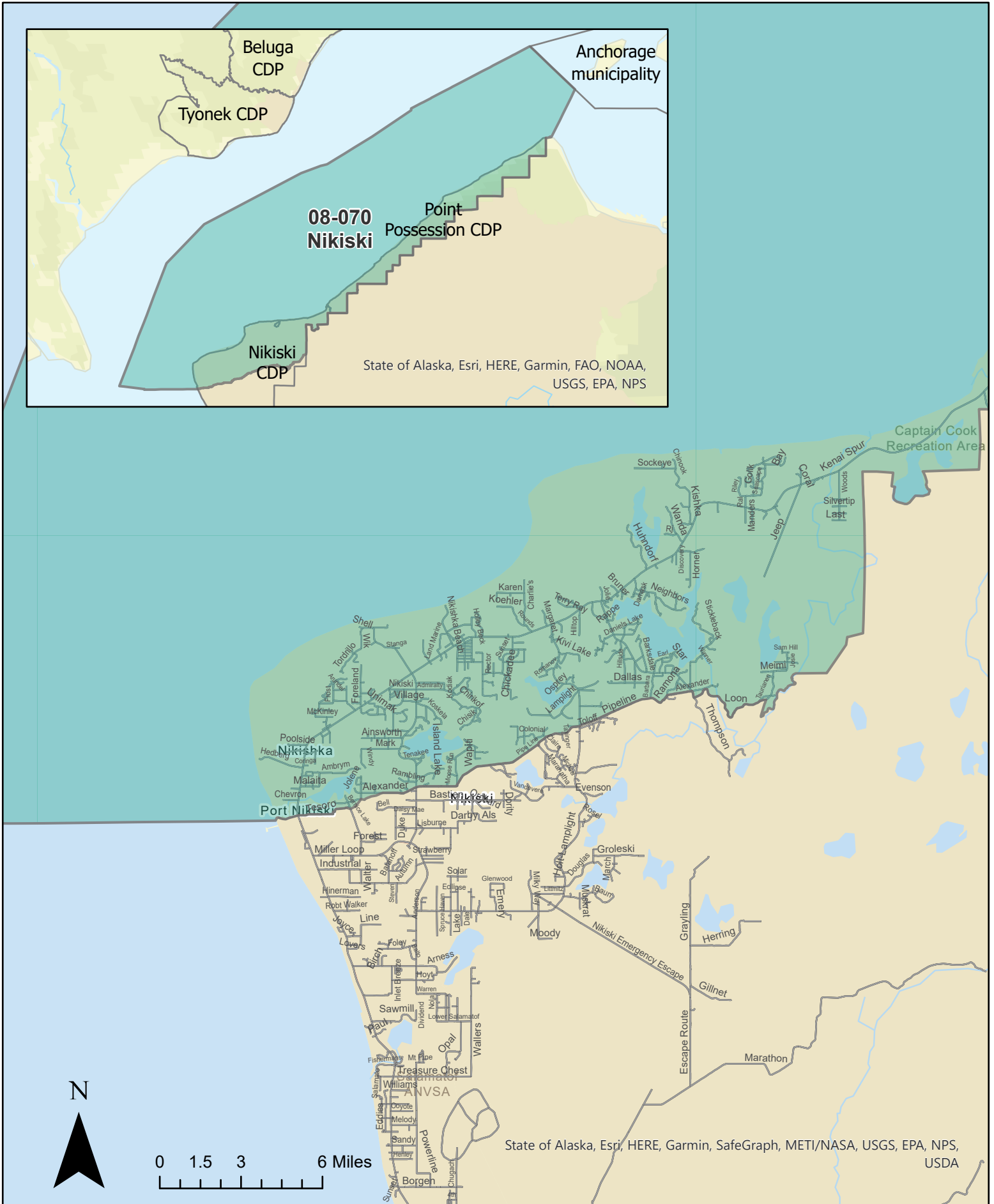
May 15, 2023 Redistricting Plan



Precinct: 08-065 Moose Pass May 15, 2023 Redistricting Plan

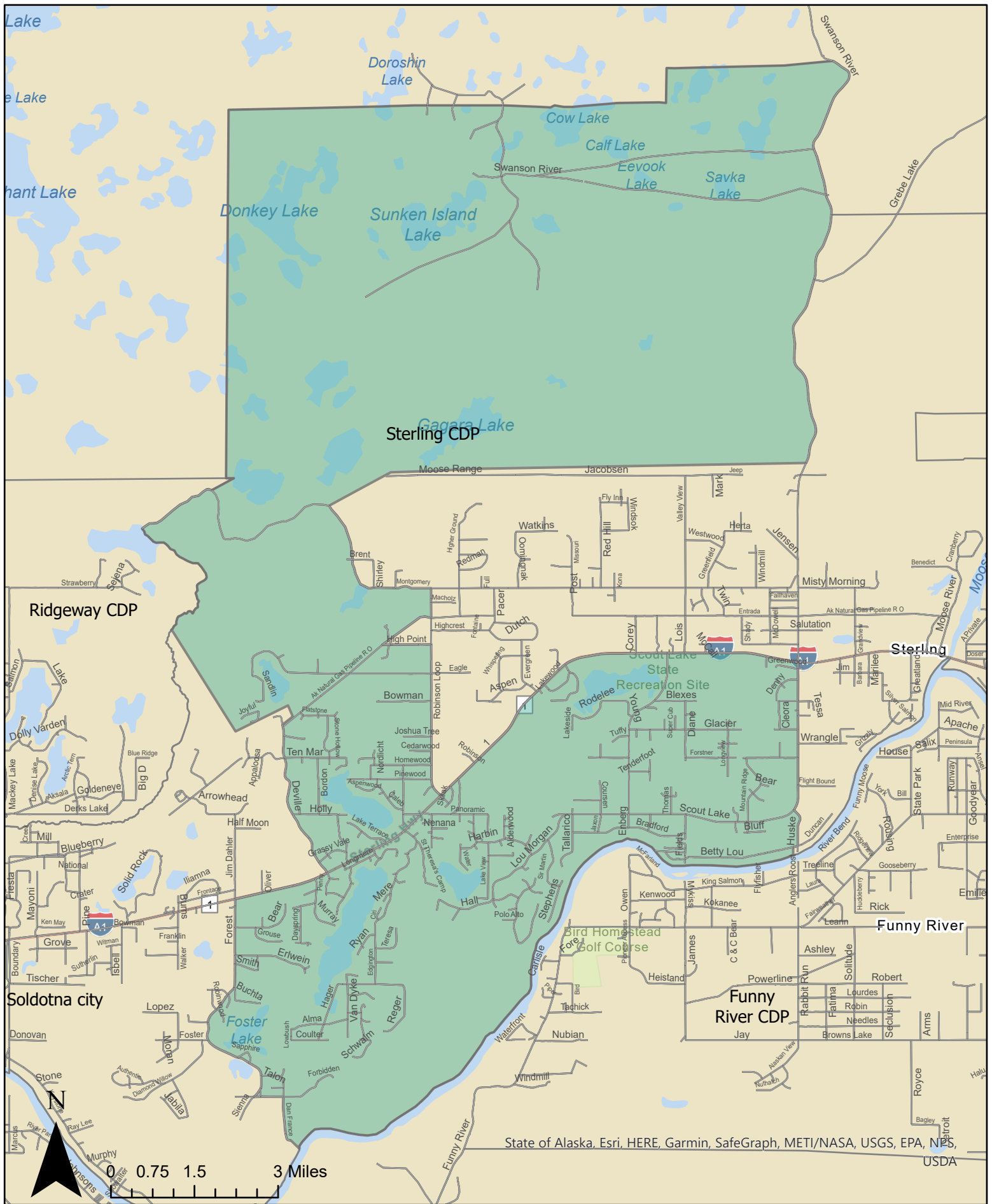


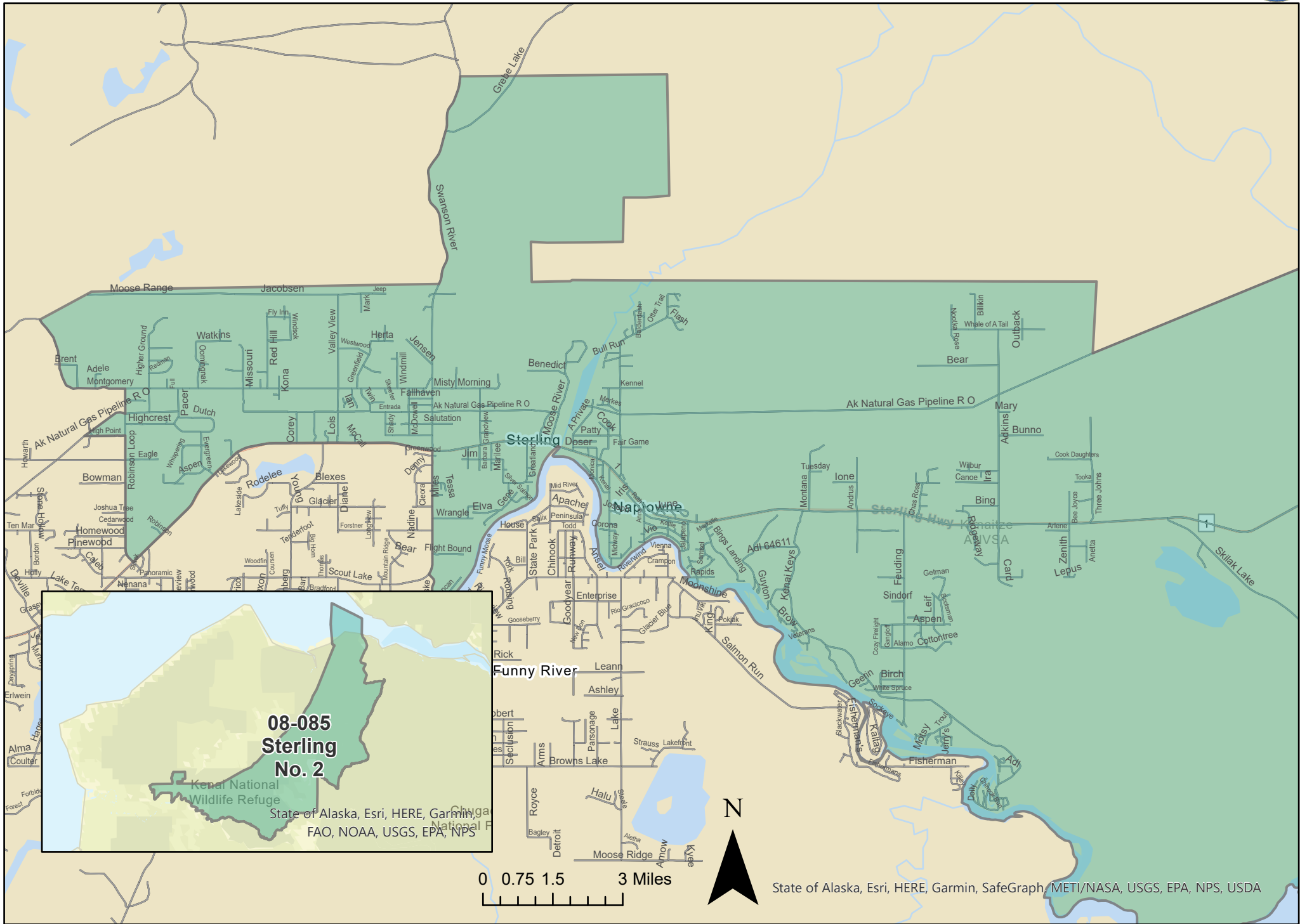
Precinct: 08-070 Nikiski May 15, 2023 Redistricting Plan

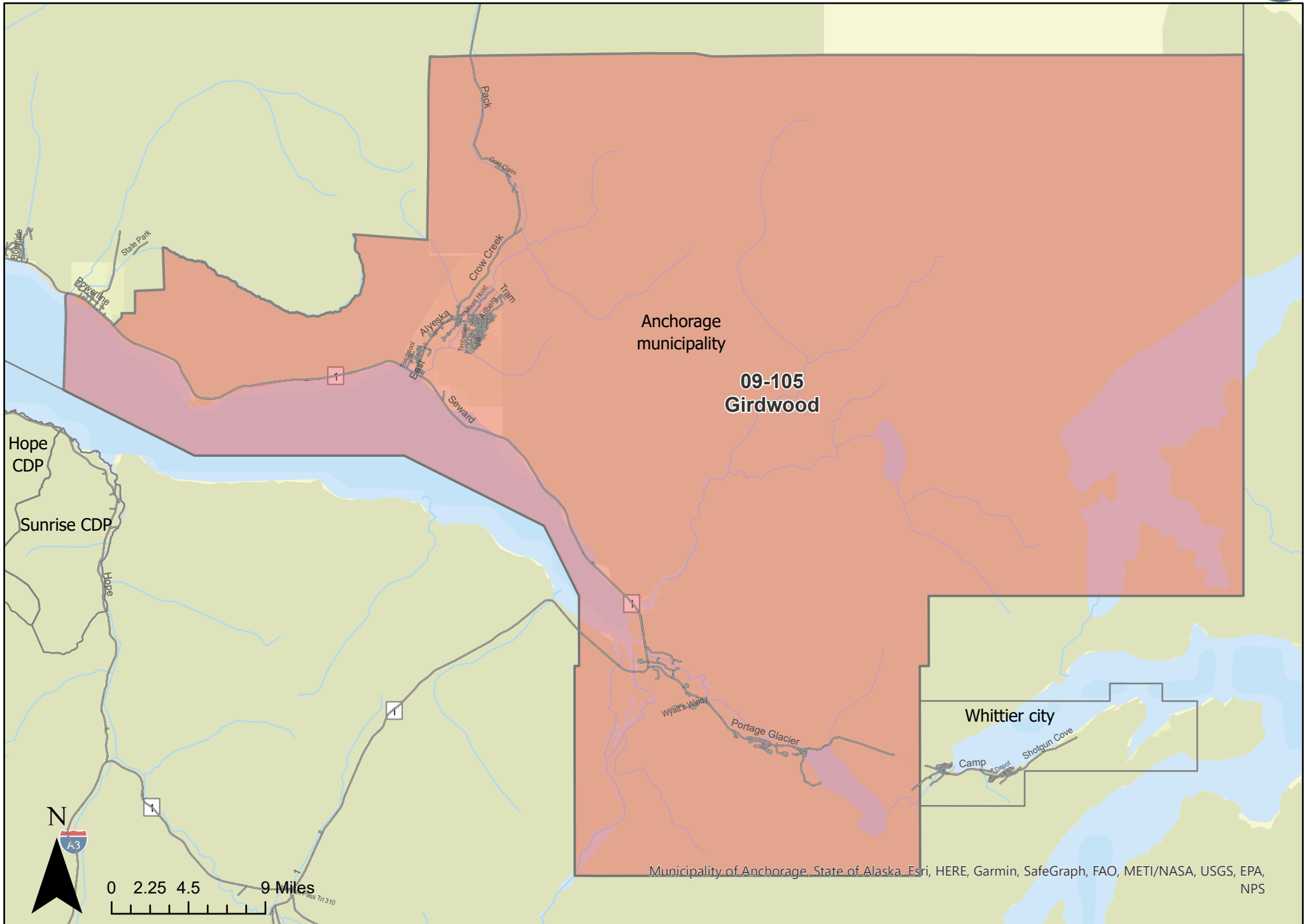


Precinct: 08-080 Sterling No. 1

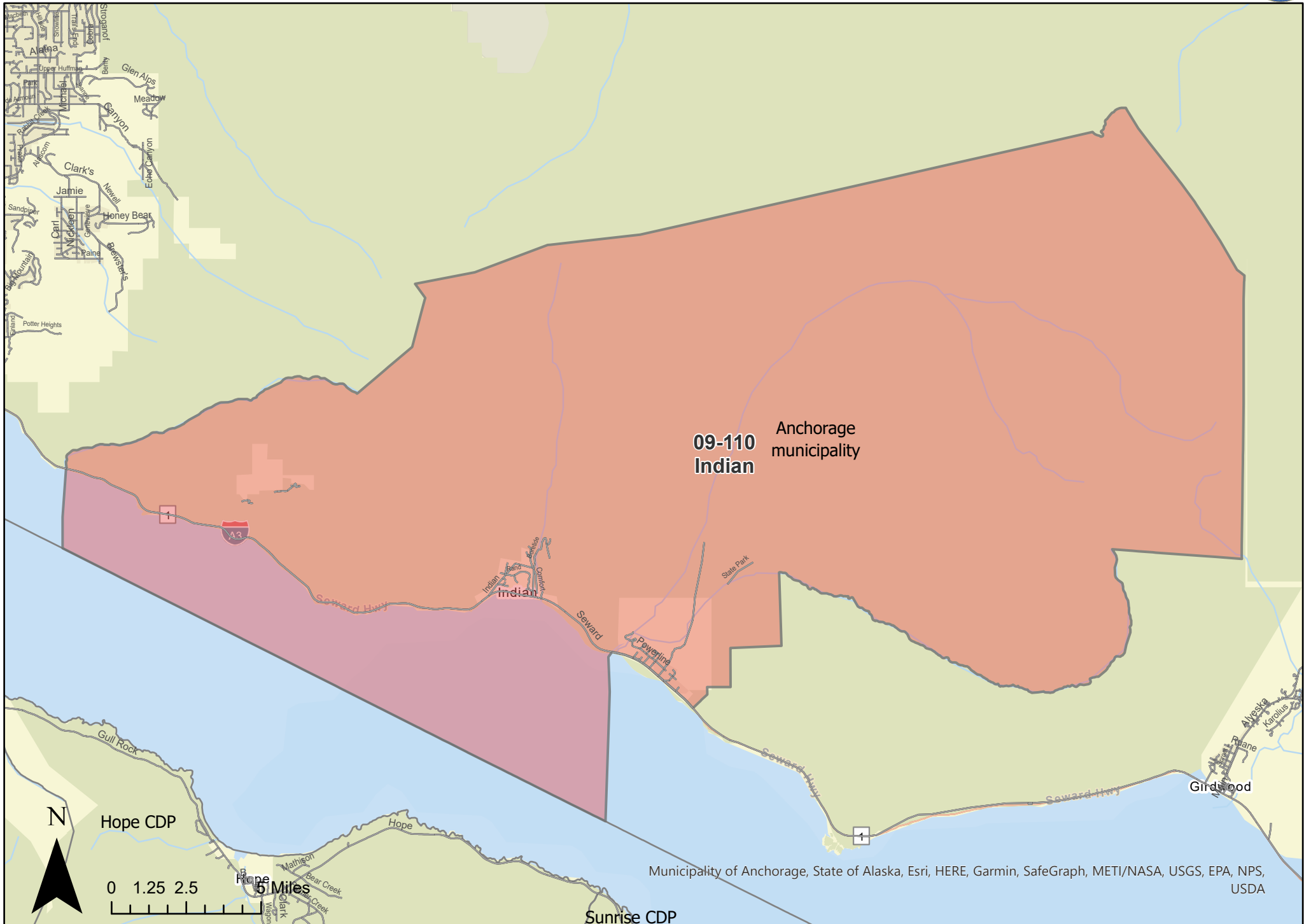
May 15, 2023 Redistricting Plan

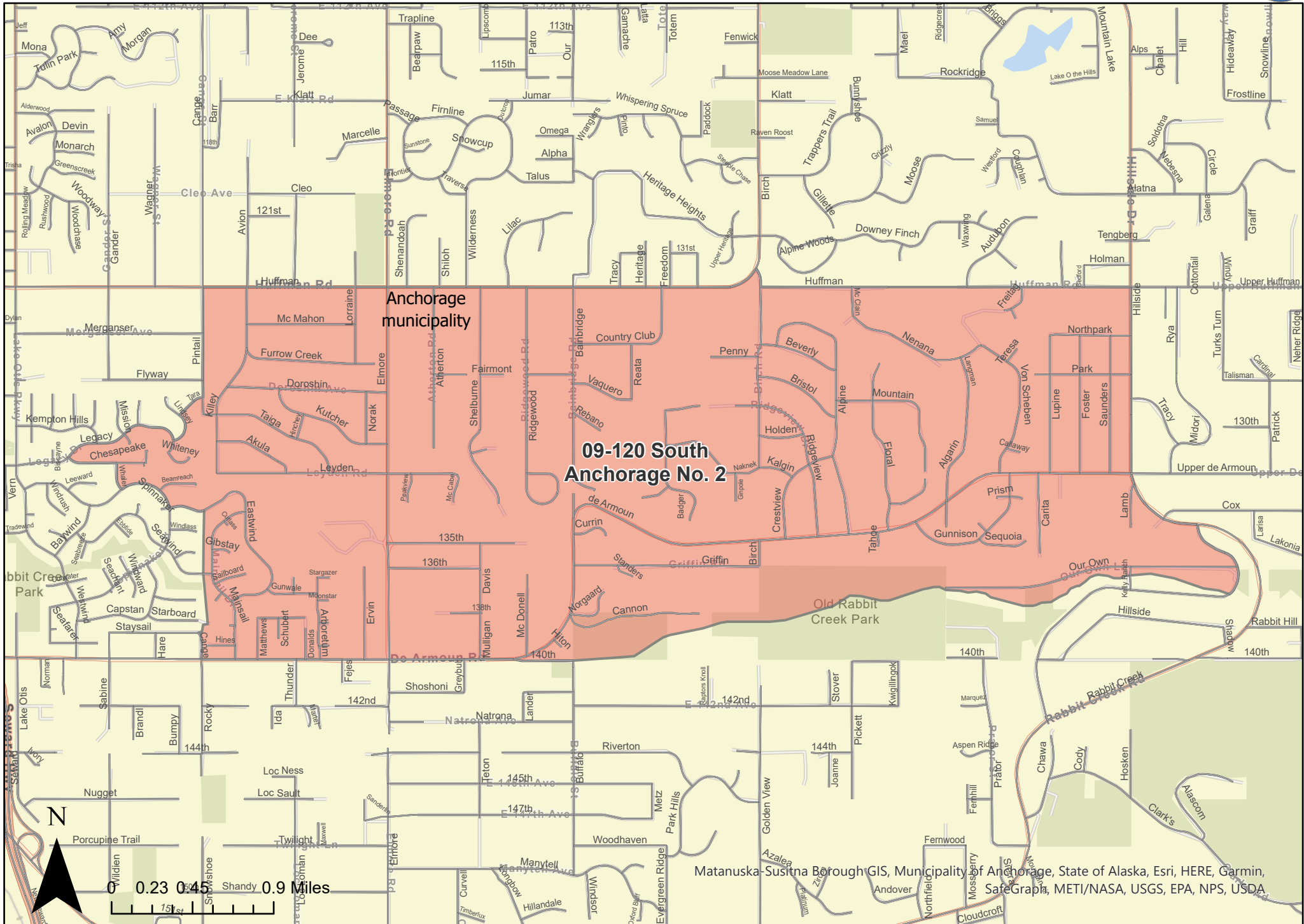






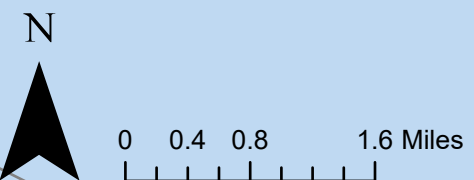
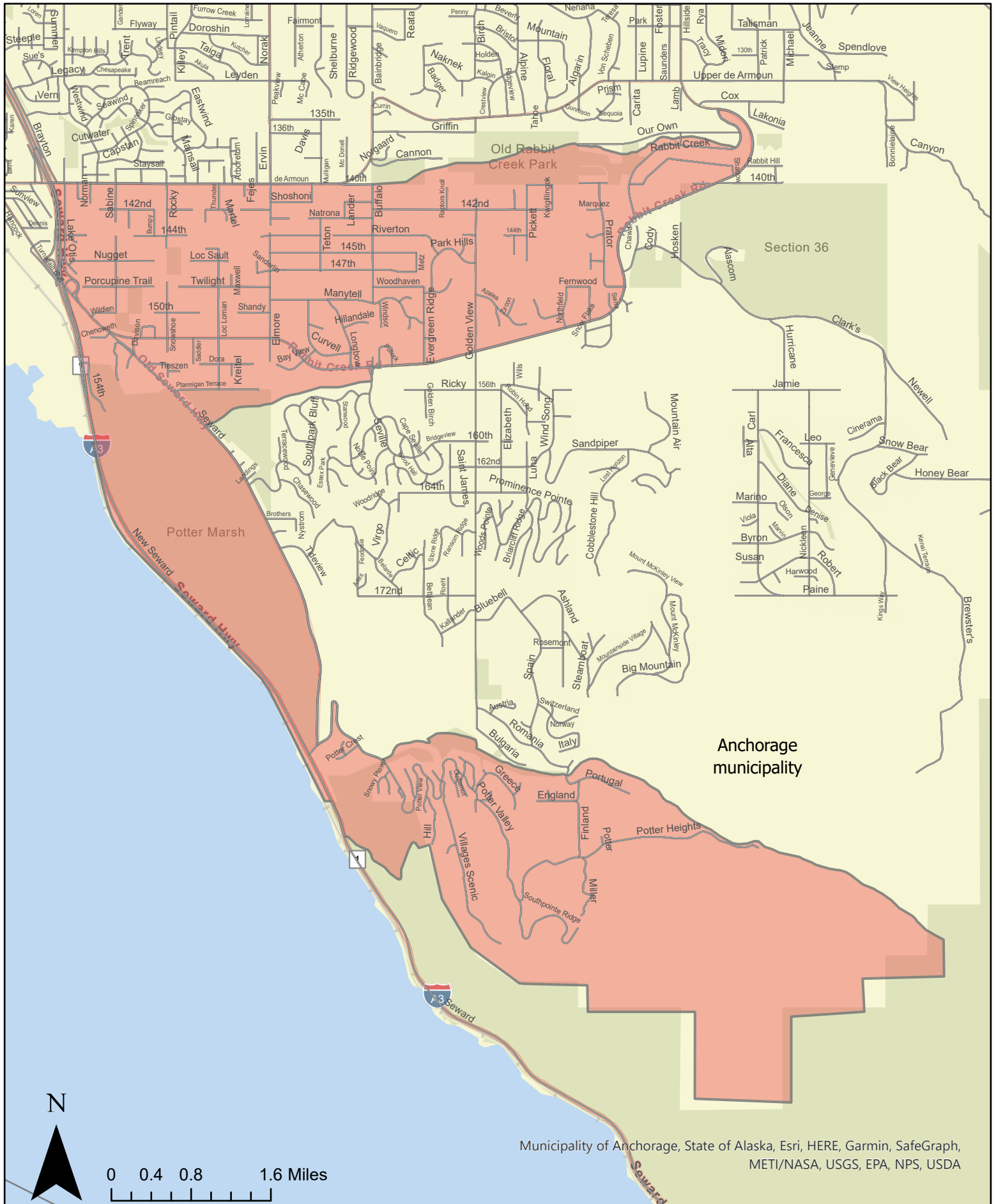
Municipality of Anchorage, State of Alaska, Esri, HERE, Garmin, SafeGraph, FAO, METI/NASA, USGS, EPA, NPS





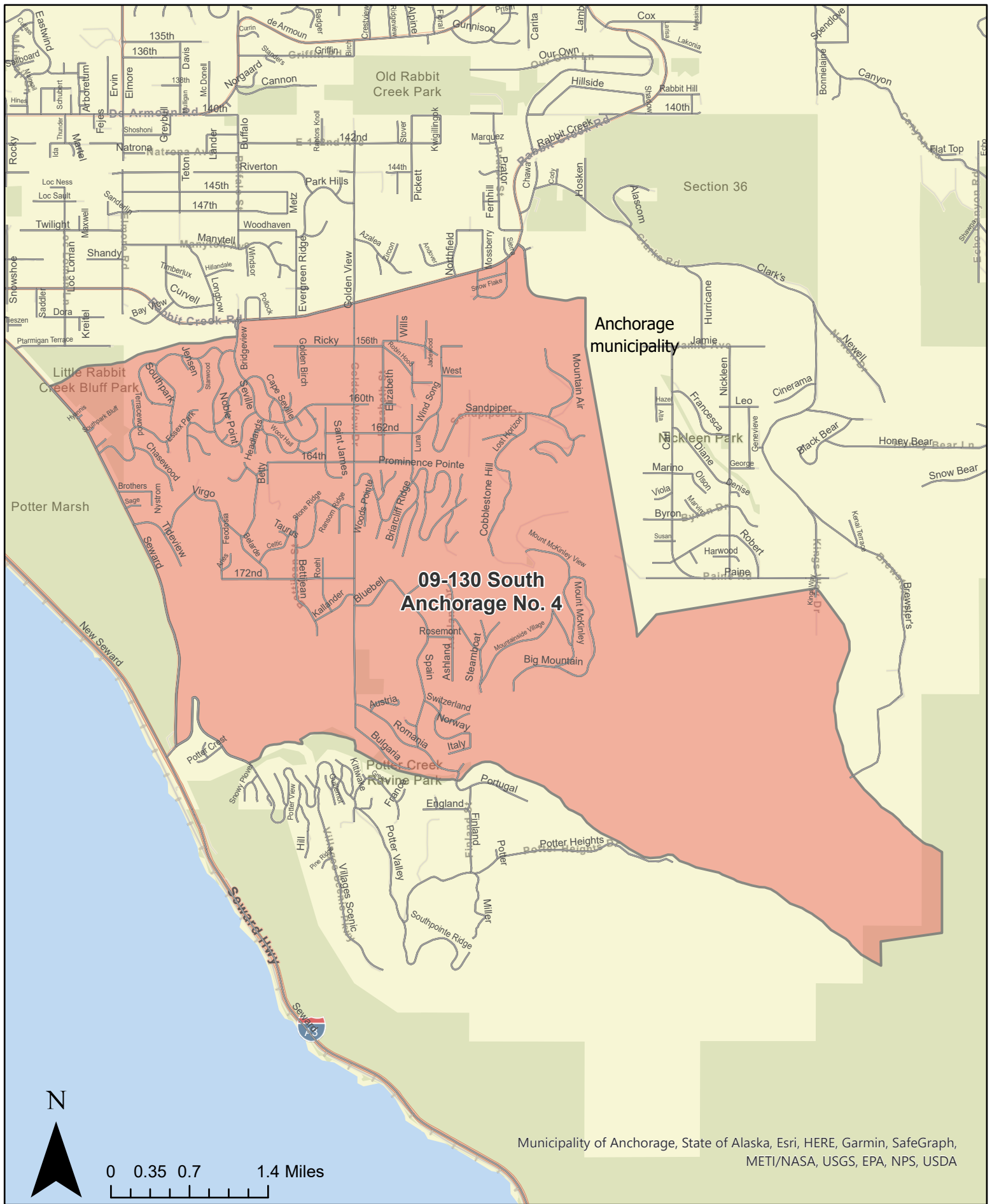
Precinct: 09-125 South Anchorage No. 3

May 15, 2023 Redistricting Plan



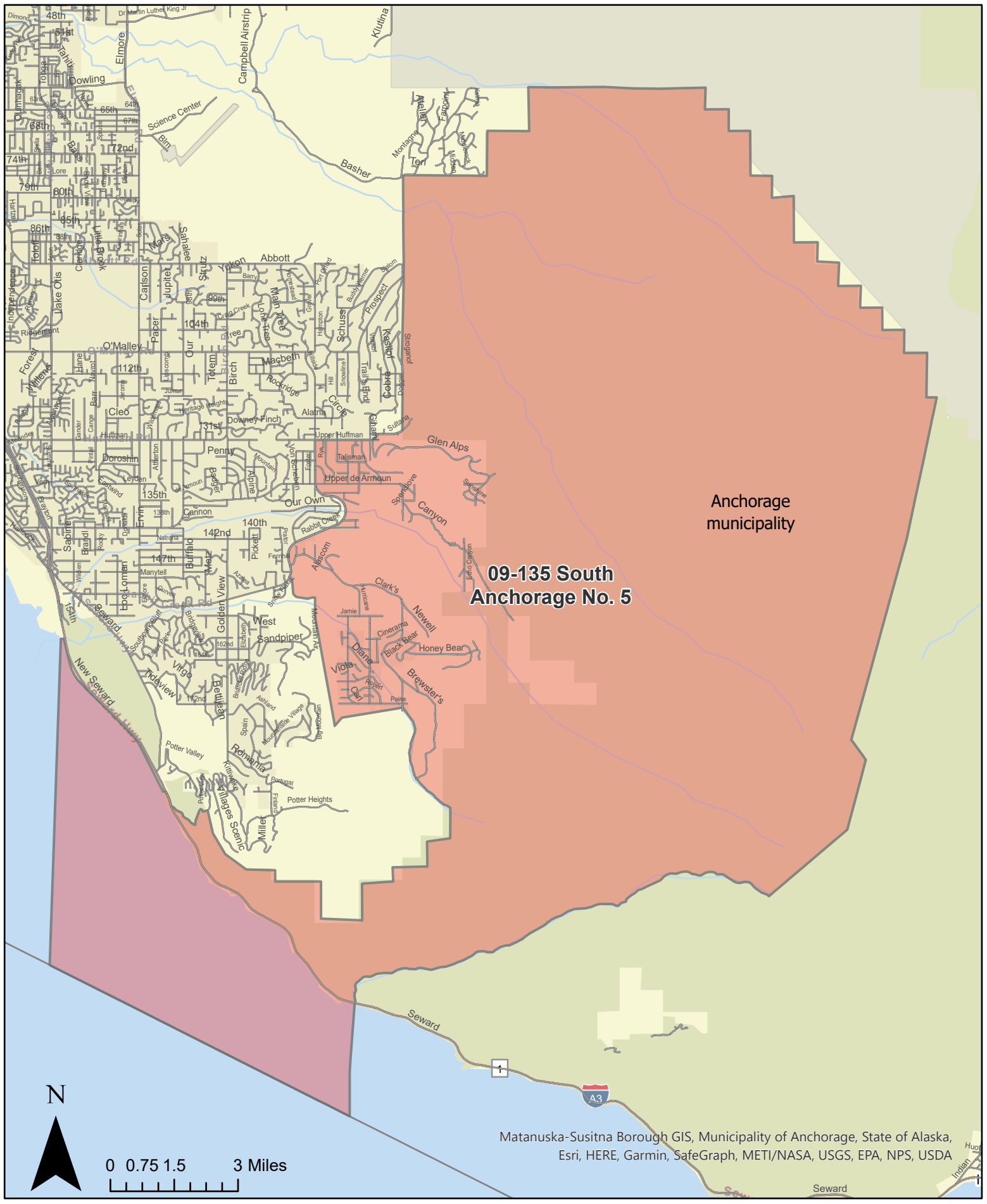
Precinct: 09-130 South Anchorage No. 4

May 15, 2023 Redistricting Plan



Precinct: 09-135 South Anchorage No. 5

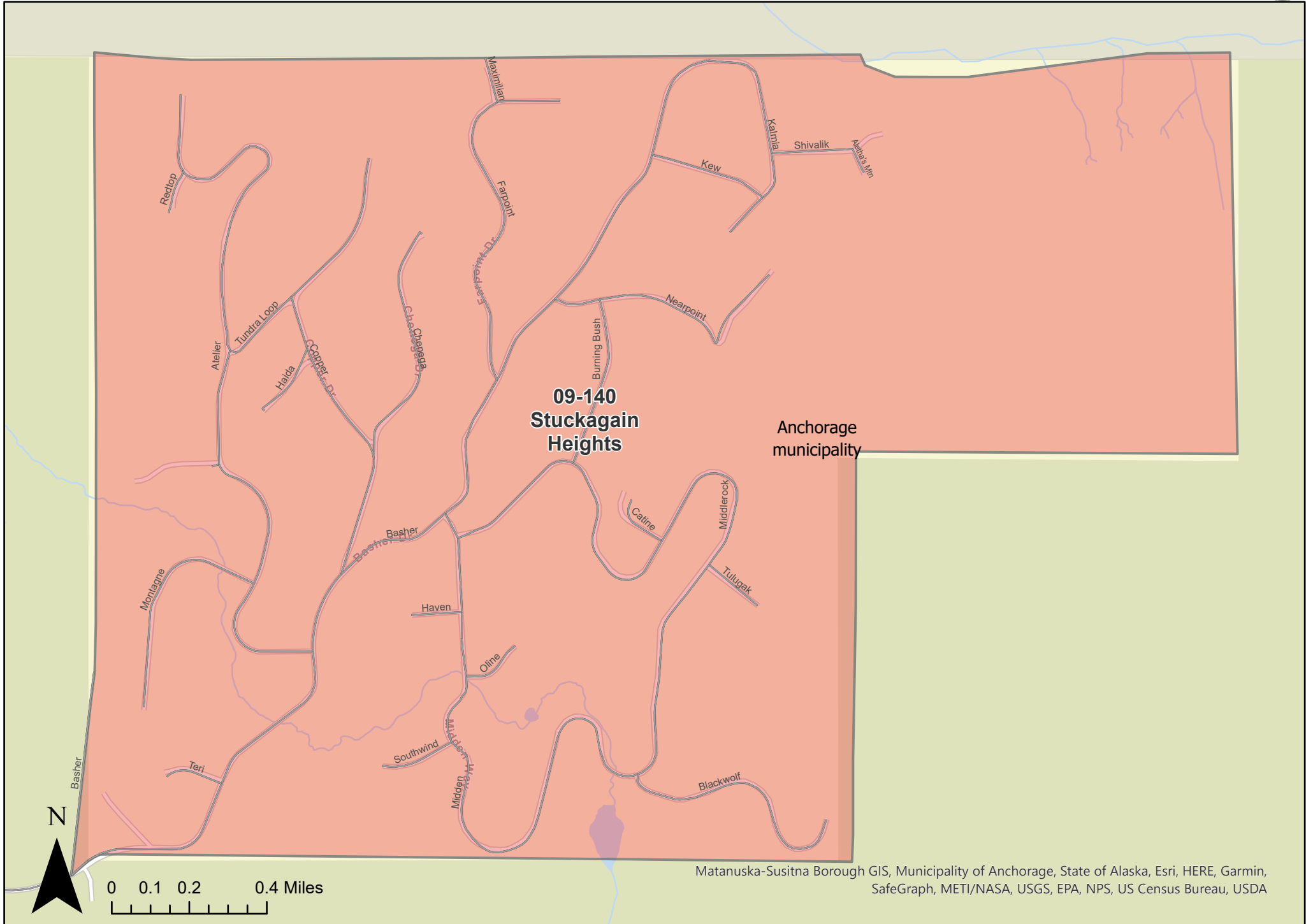
May 15, 2023 Redistricting Plan



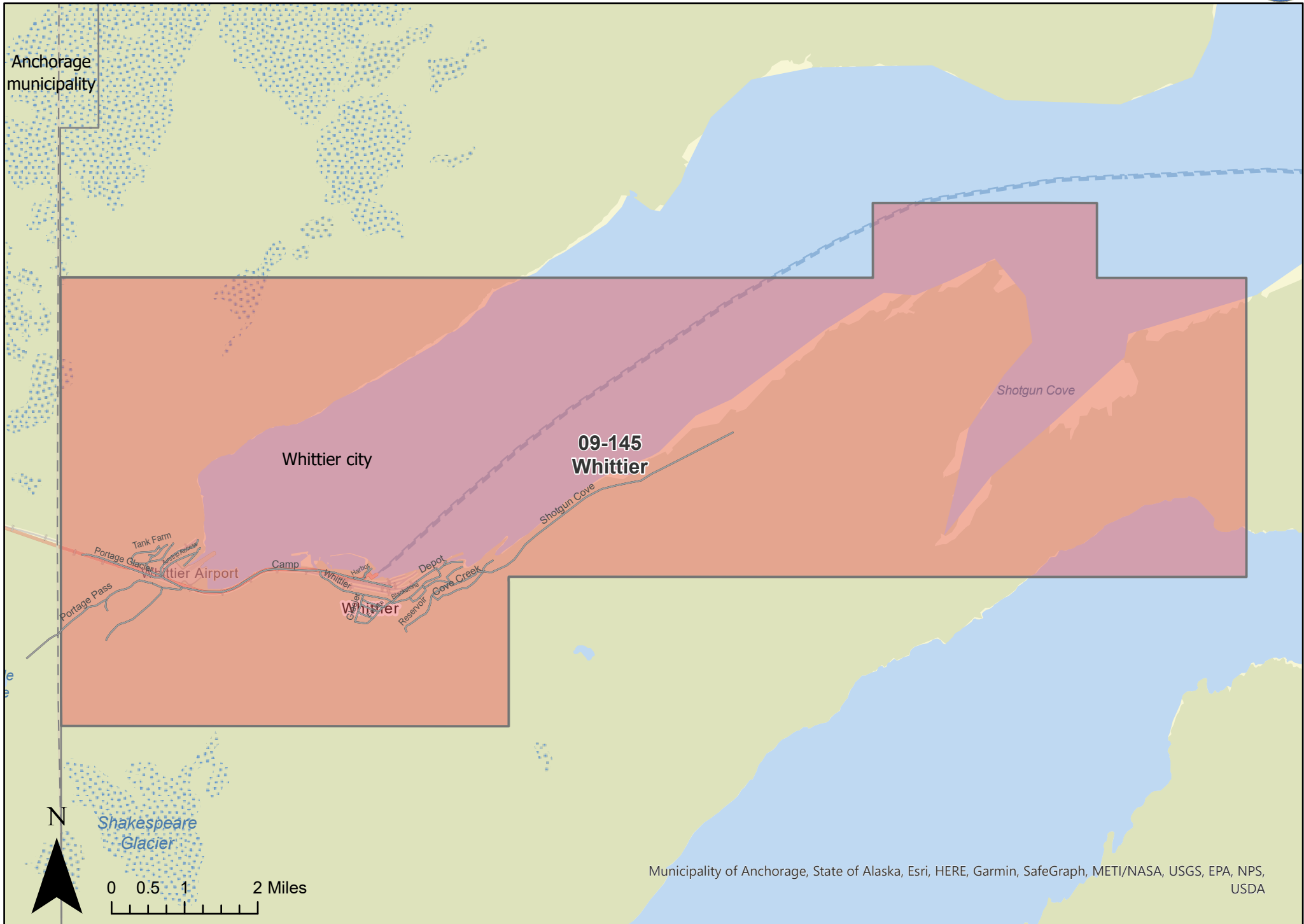
Anchorage municipality

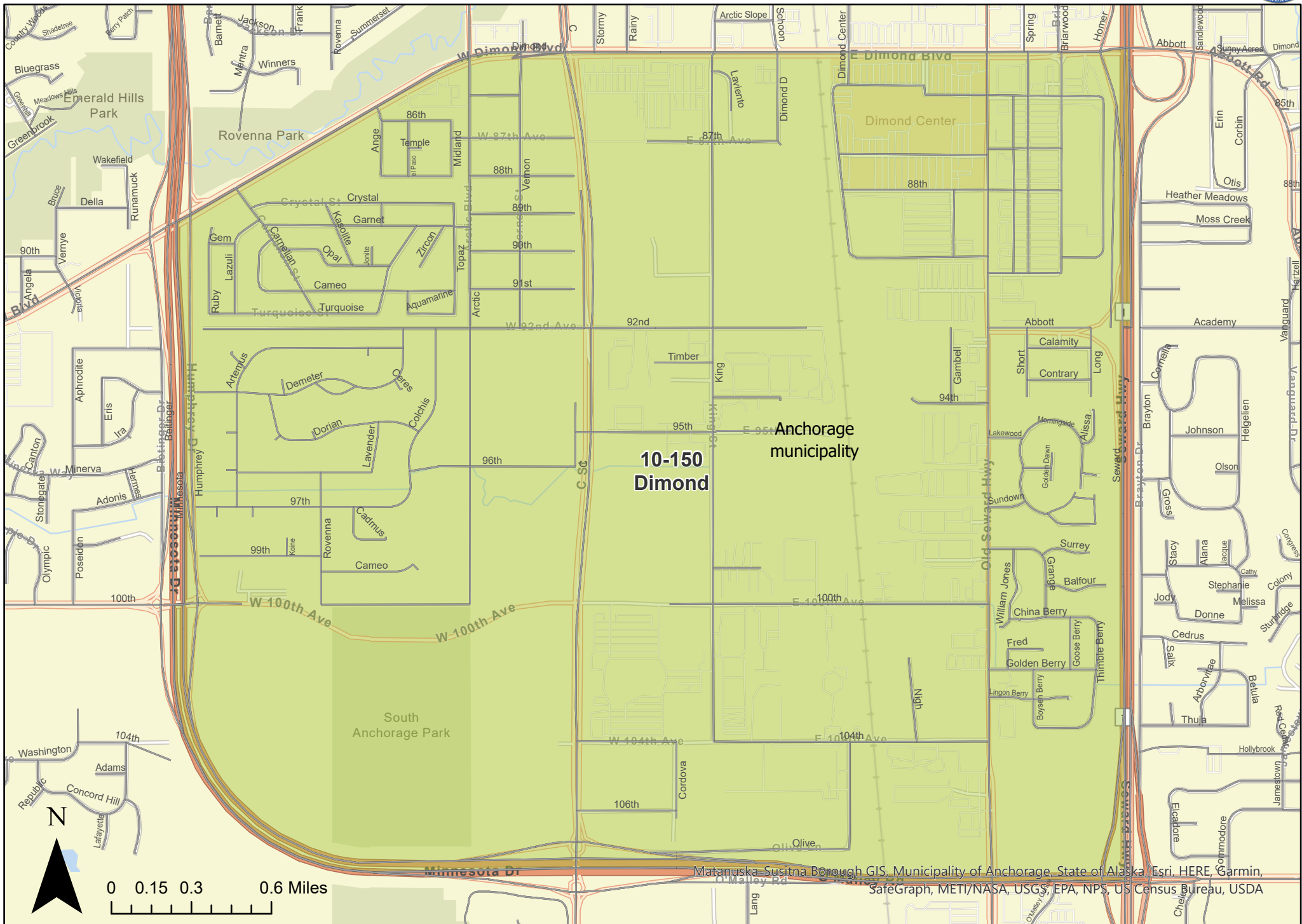
09-135 South Anchorage No. 5

Matanuska-Susitna Borough GIS, Municipality of Anchorage, State of Alaska, Esri, HERE, Garmin, SafeGraph, METI/NASA, USGS, EPA, NPS, USDA



Anchorage municipality





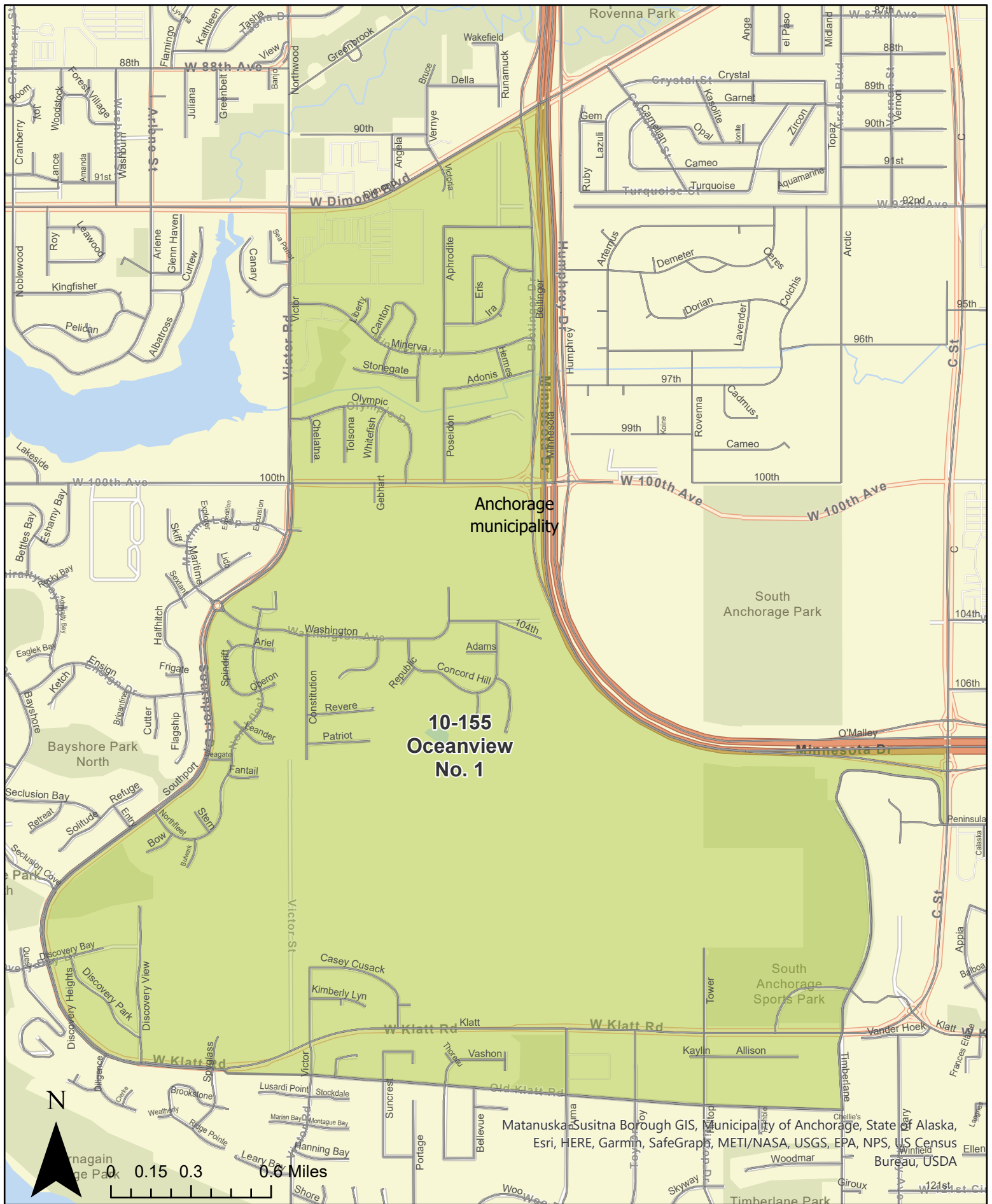
10-150 Dimond

Anchorage municipality

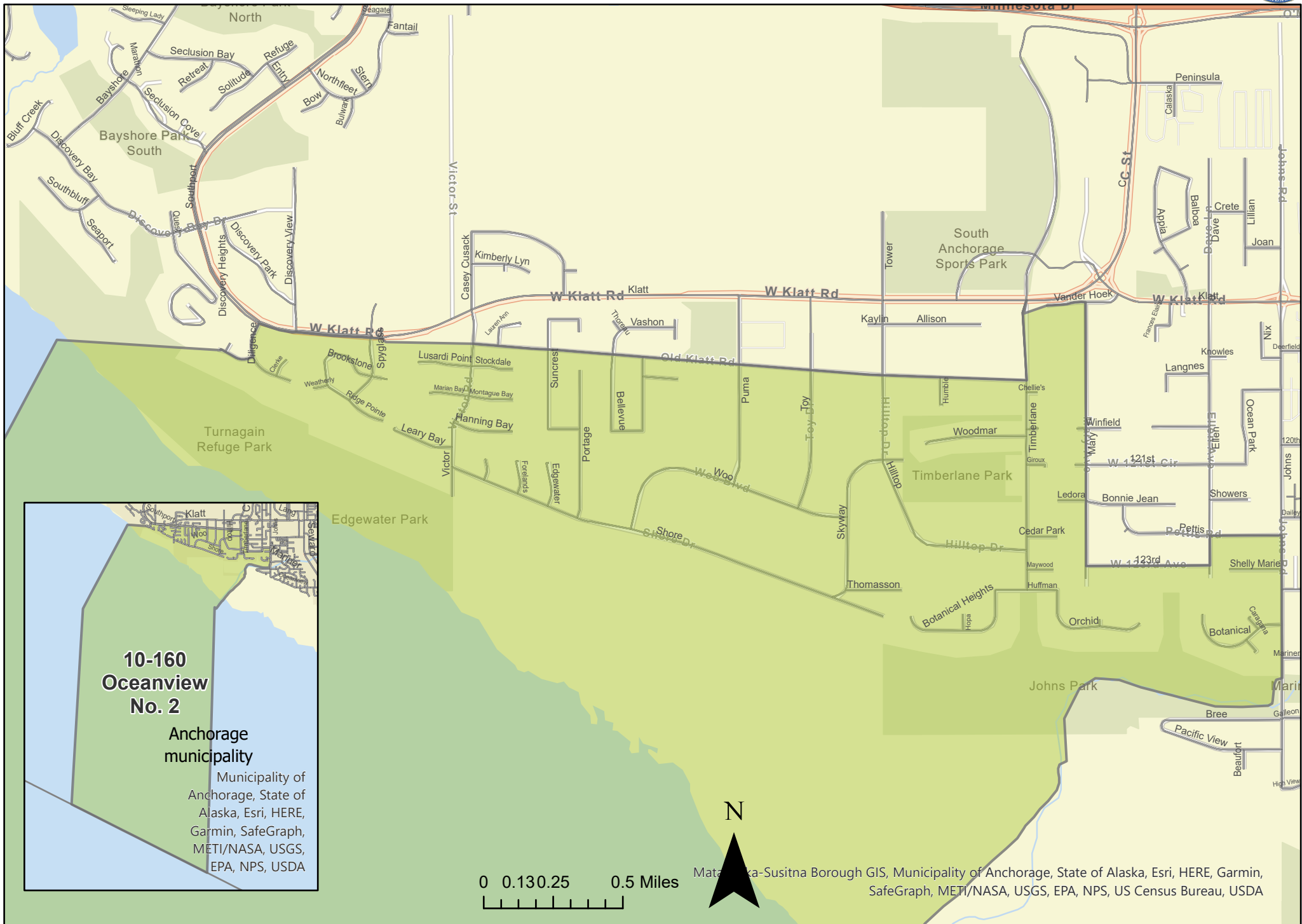
0 0.15 0.3 0.6 Miles

Precinct: 10-155 Oceanview No. 1

May 15, 2023 Redistricting Plan



Matanuska-Susitna Borough GIS, Municipality of Anchorage, State of Alaska, Esri, HERE, Garmin, SafeGraph, METI/NASA, USGS, EPA, NPS, US Census Bureau, USDA



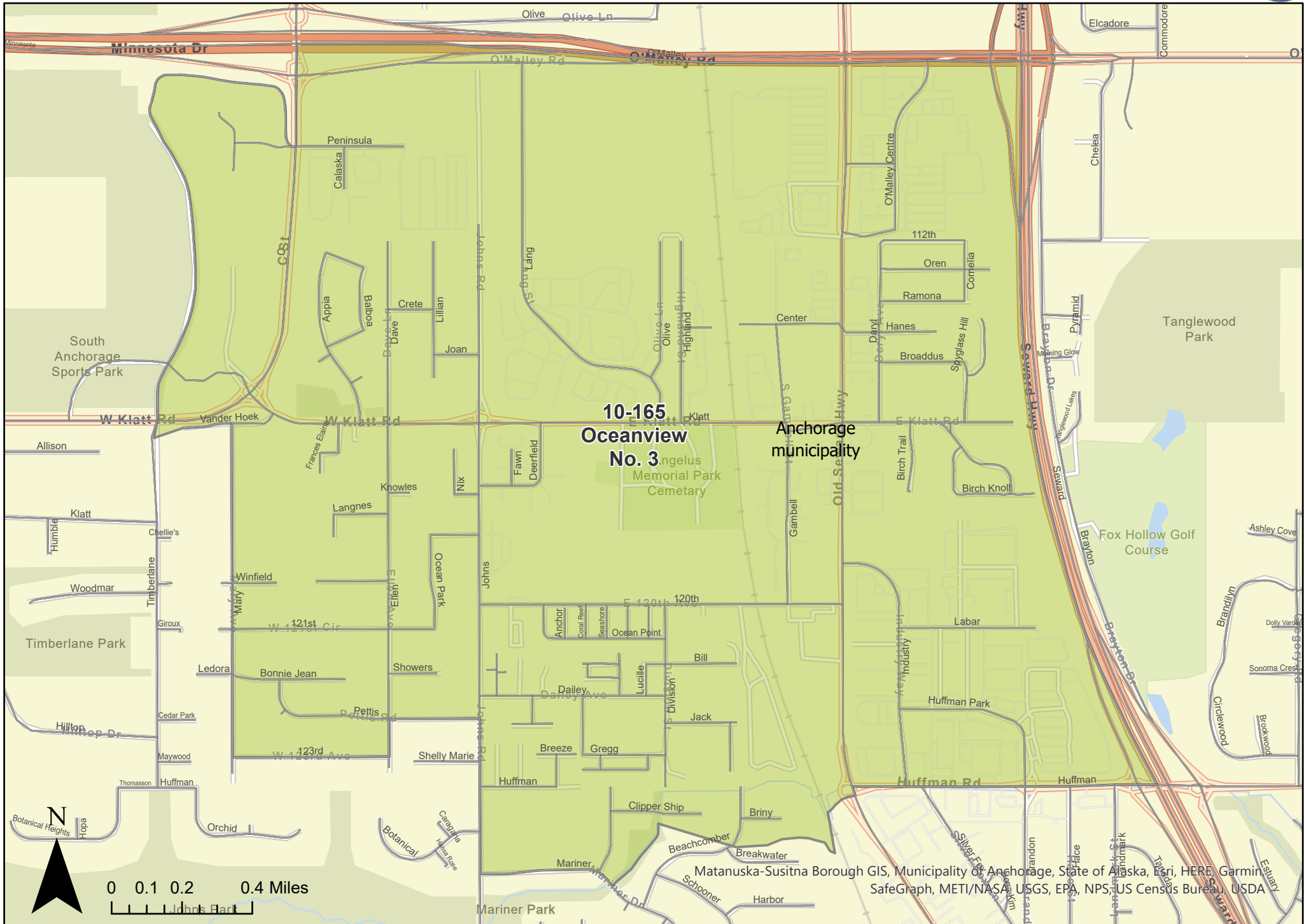
**10-160
Oceanview
No. 2**

**Anchorage
municipality**

Municipality of
Anchorage, State of
Alaska, Esri, HERE,
Garmin, SafeGraph,
METI/NASA, USGS,
EPA, NPS, USDA

0 0.130.25 0.5 Miles

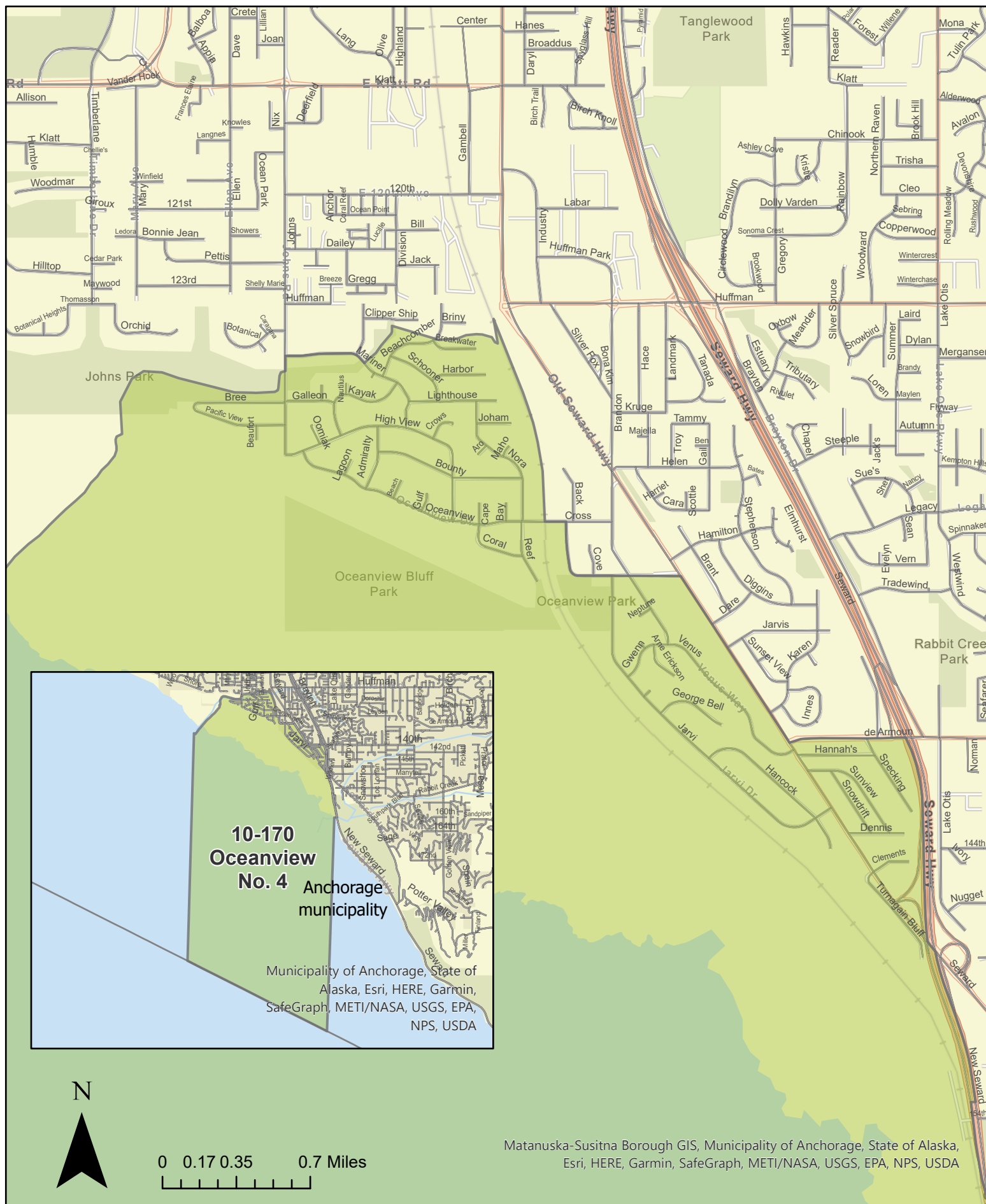




10-165
Oceanview
No. 3
Anchorage
municipality

Precinct: 10-170 Oceanview No. 4

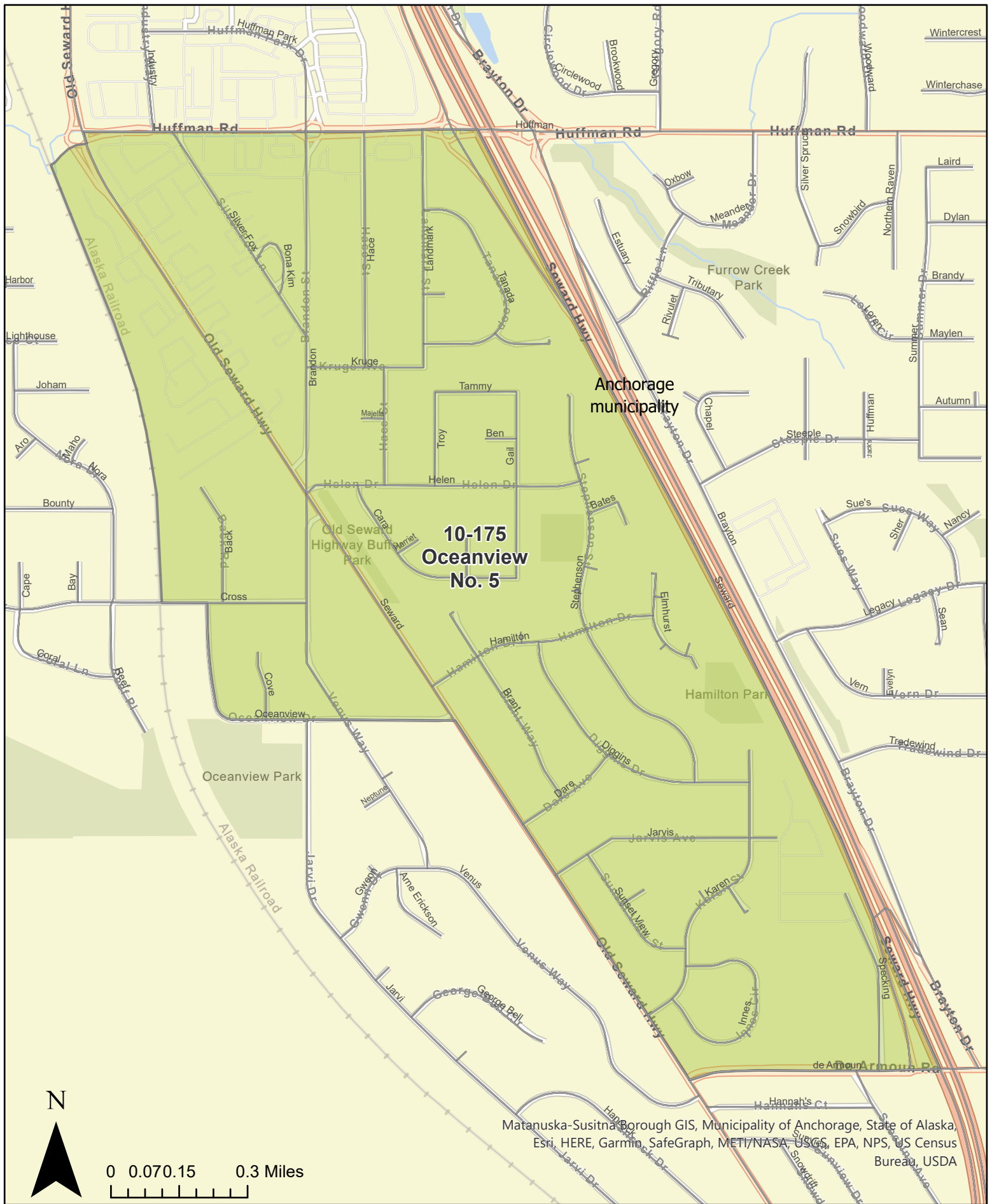
May 15, 2023 Redistricting Plan



0 0.17 0.35 0.7 Miles

Precinct: 10-175 Oceanview No. 5

May 15, 2023 Redistricting Plan



**10-175
Oceanview
No. 5**

Anchorage
municipality

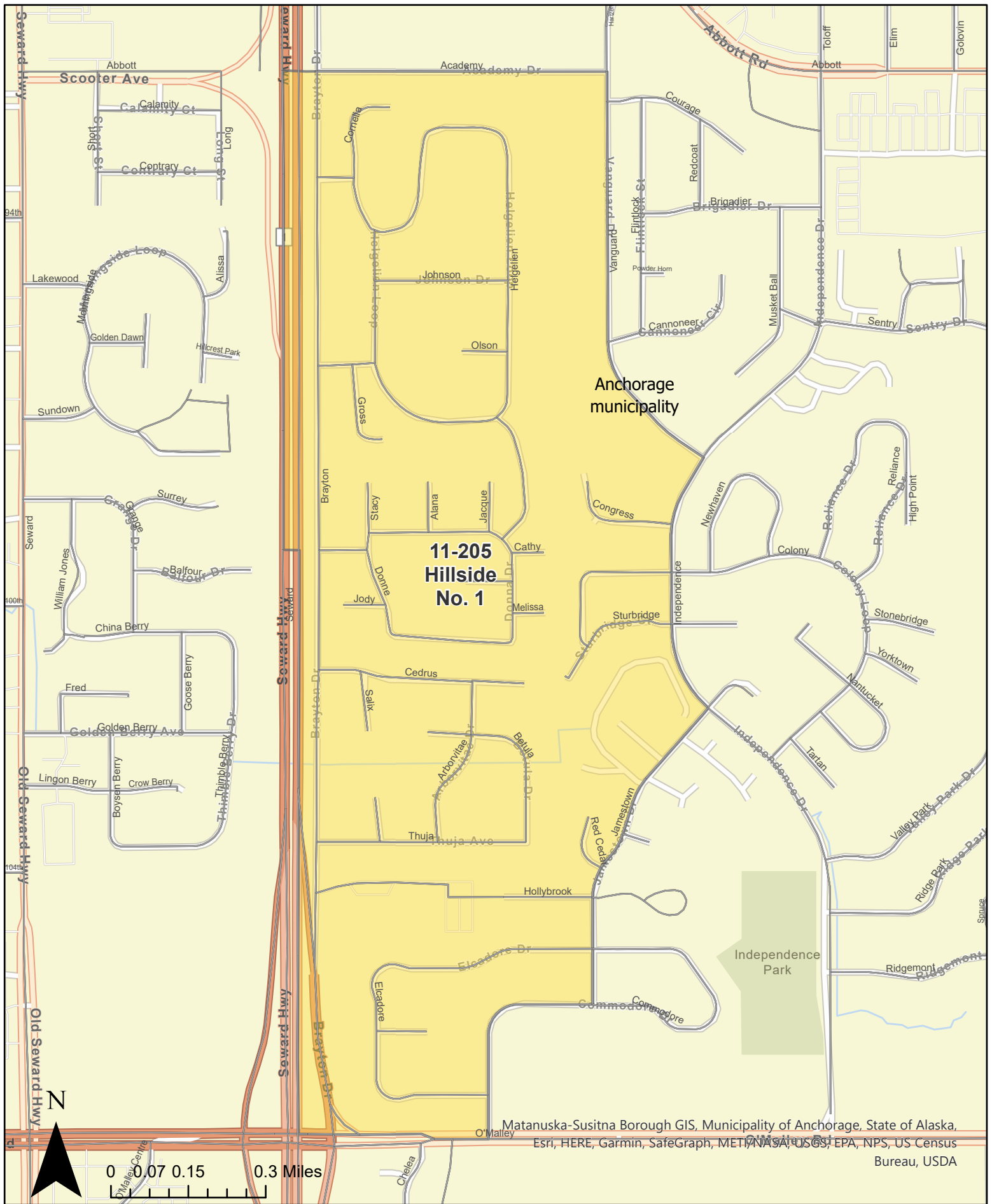


0 0.070.15 0.3 Miles

Matanuska-Susitna Borough GIS, Municipality of Anchorage, State of Alaska, Esri, HERE, Garmin, SafeGraph, METI/NASA, USGS, EPA, NPS, US Census Bureau, USDA

Precinct: 11-205 Hillside No. 1

May 15, 2023 Redistricting Plan

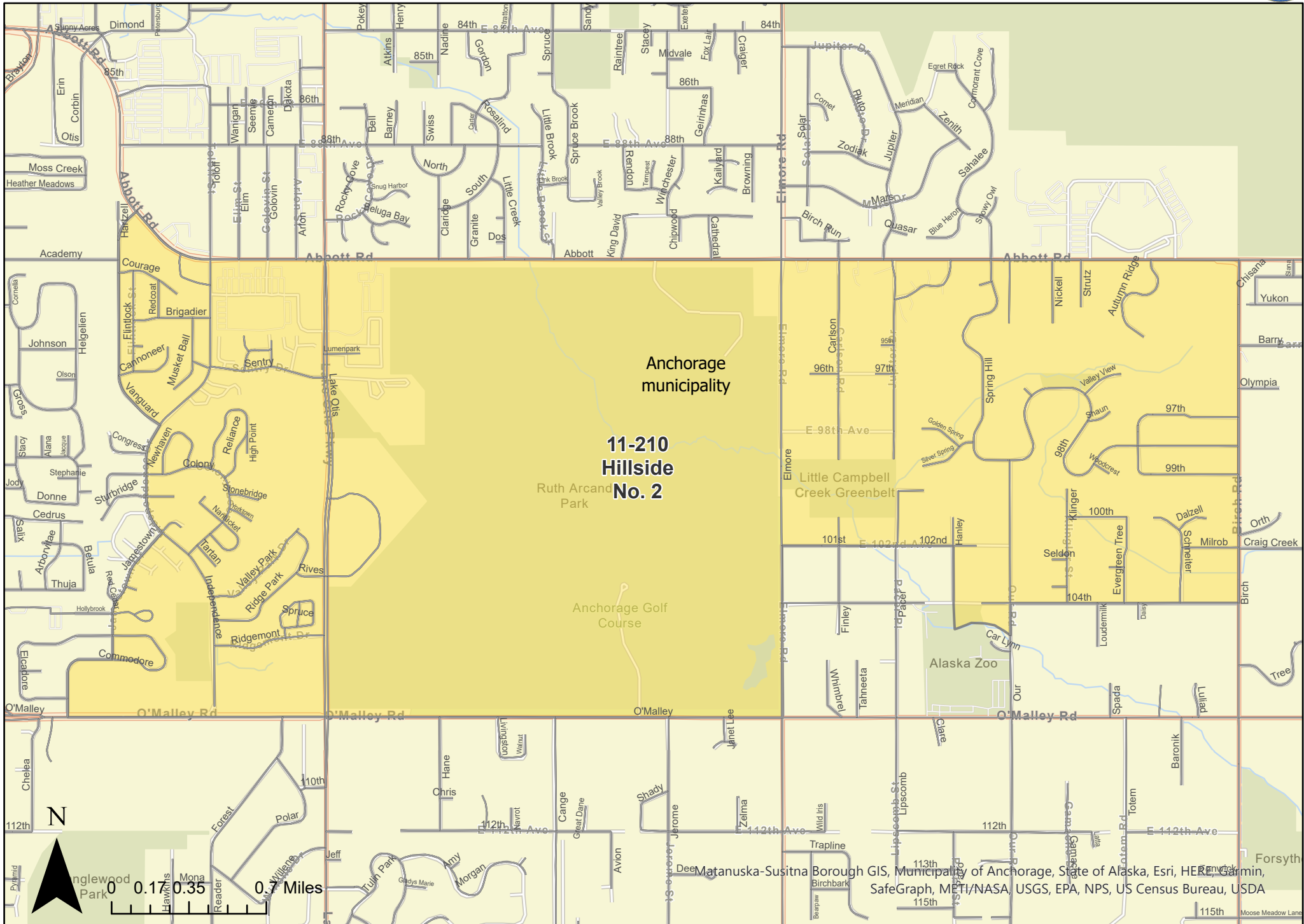


**11-205
Hillside
No. 1**

Anchorage
municipality



0 0.07 0.15 0.3 Miles



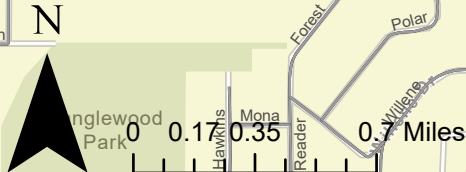
Anchorage
municipality

**11-210
Hillside
No. 2**

Ruth Arcand
Park

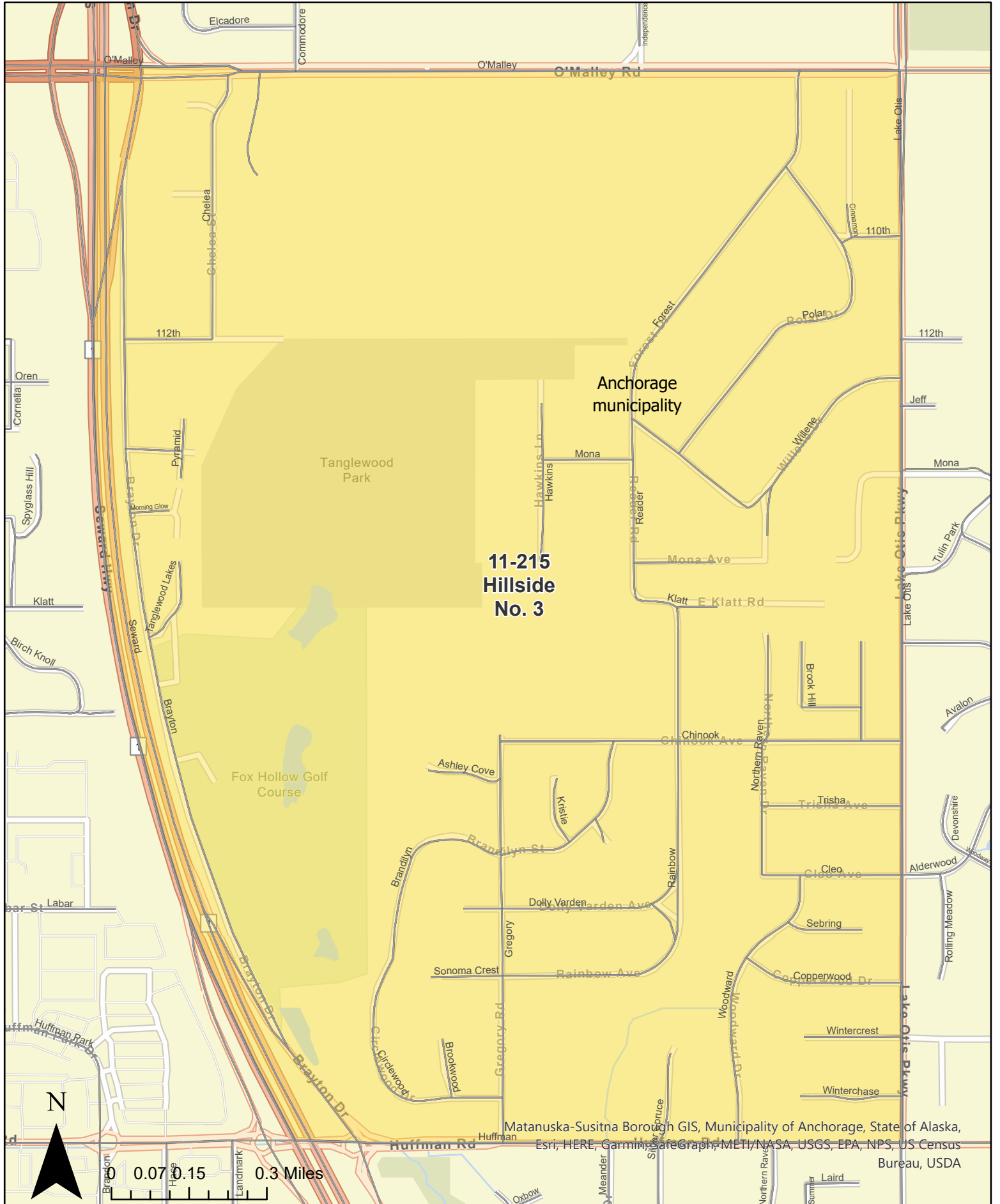
Anchorage Golf
Course

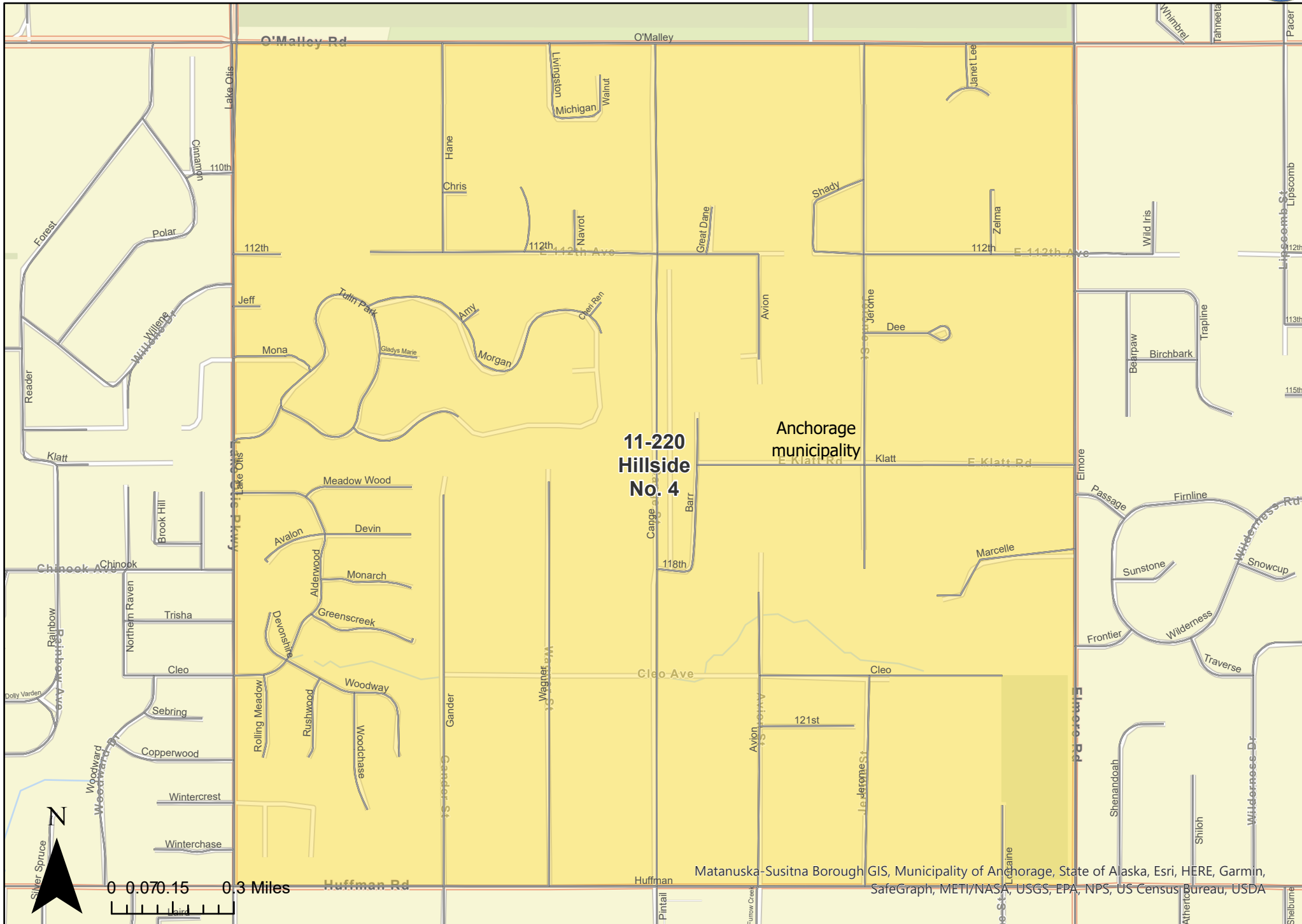
Little Campbell
Creek Greenbelt



Precinct: 11-215 Hillside No. 3

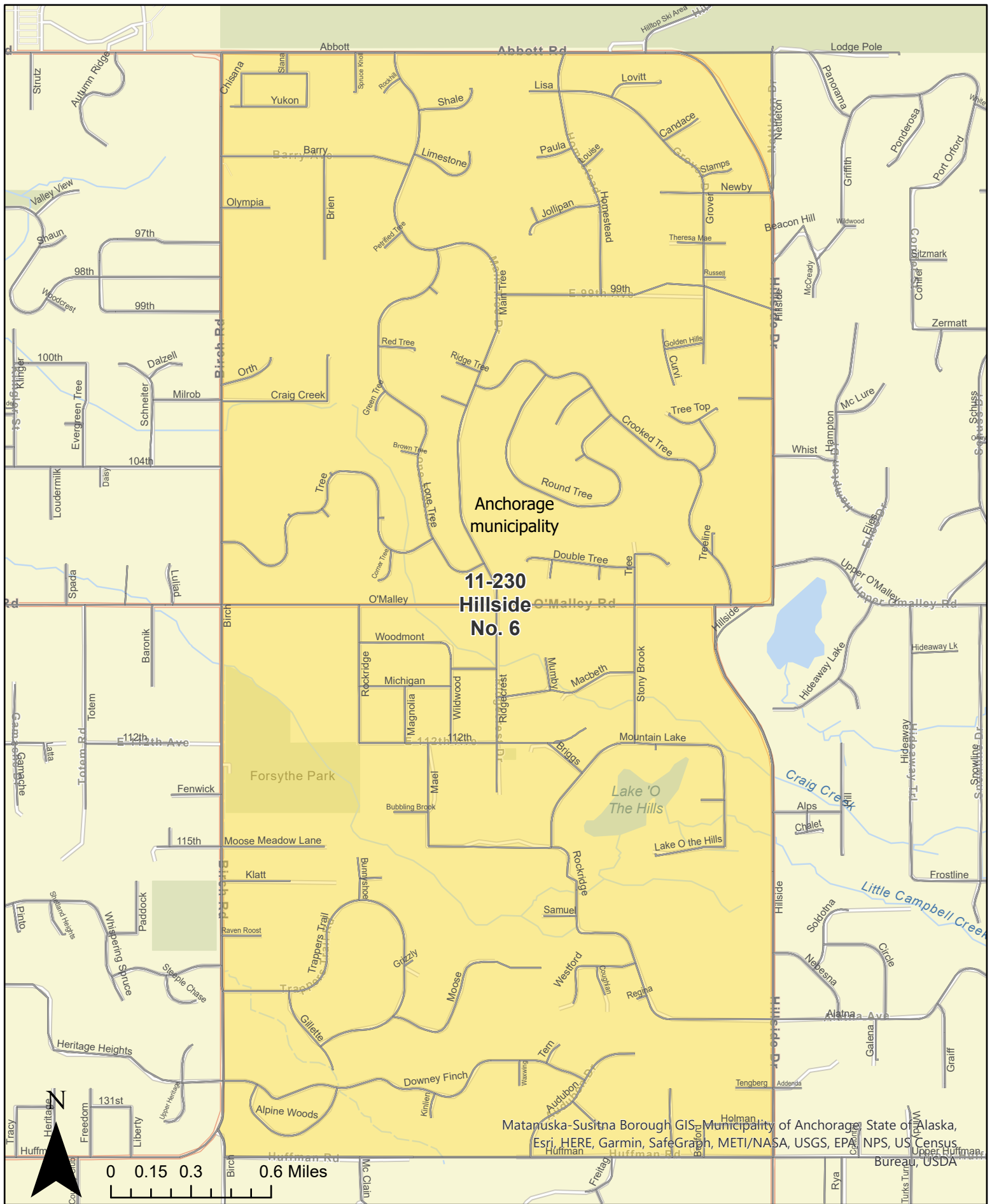
May 15, 2023 Redistricting Plan





Precinct: 11-230 Hillside No. 6

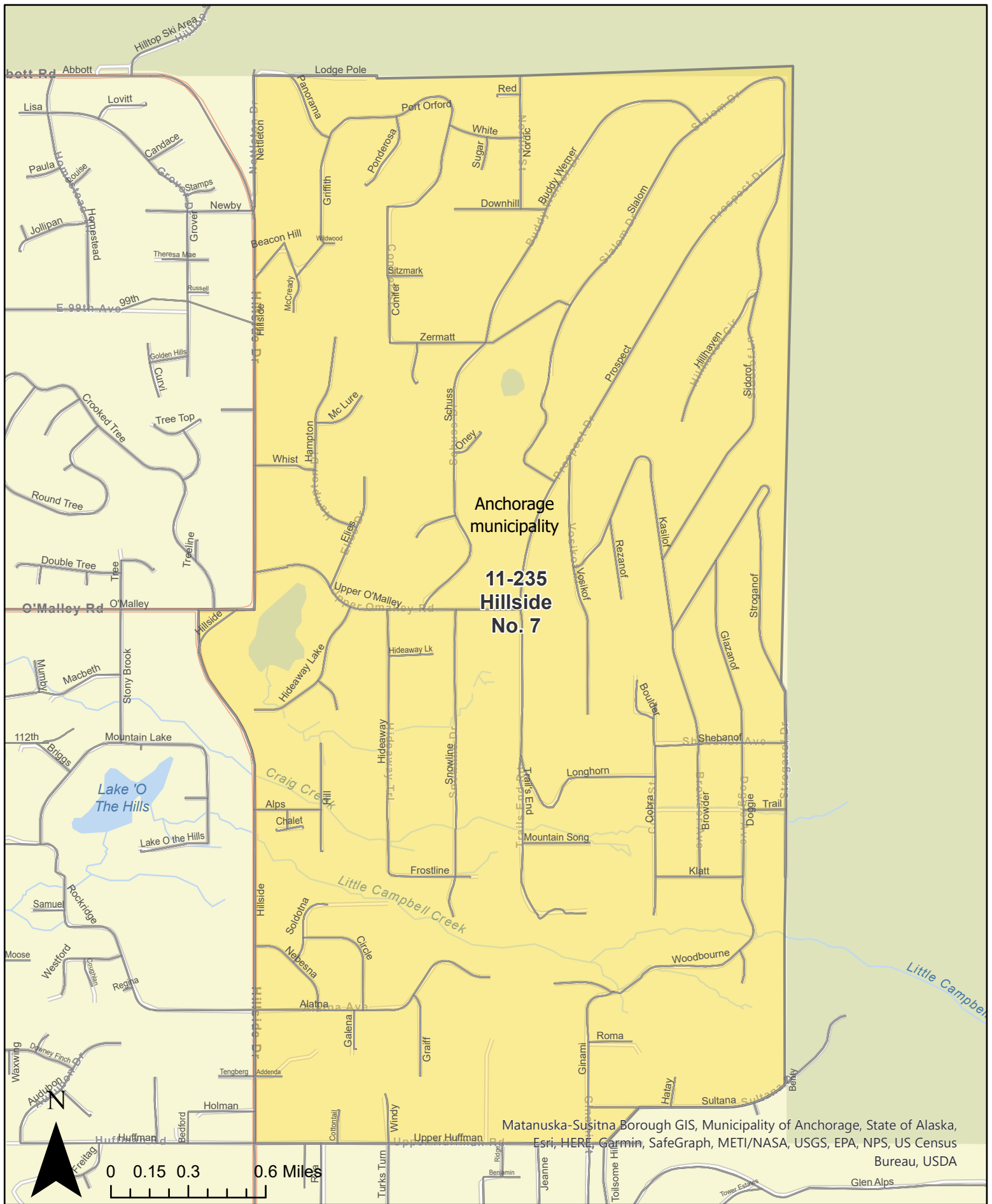
May 15, 2023 Redistricting Plan



Matanuska-Susitna Borough GIS, Municipality of Anchorage, State of Alaska, Esri, HERE, Garmin, SafeGraph, METI/NASA, USGS, EPA, NPS, US Census Bureau, USDA

Precinct: 11-235 Hillside No. 7

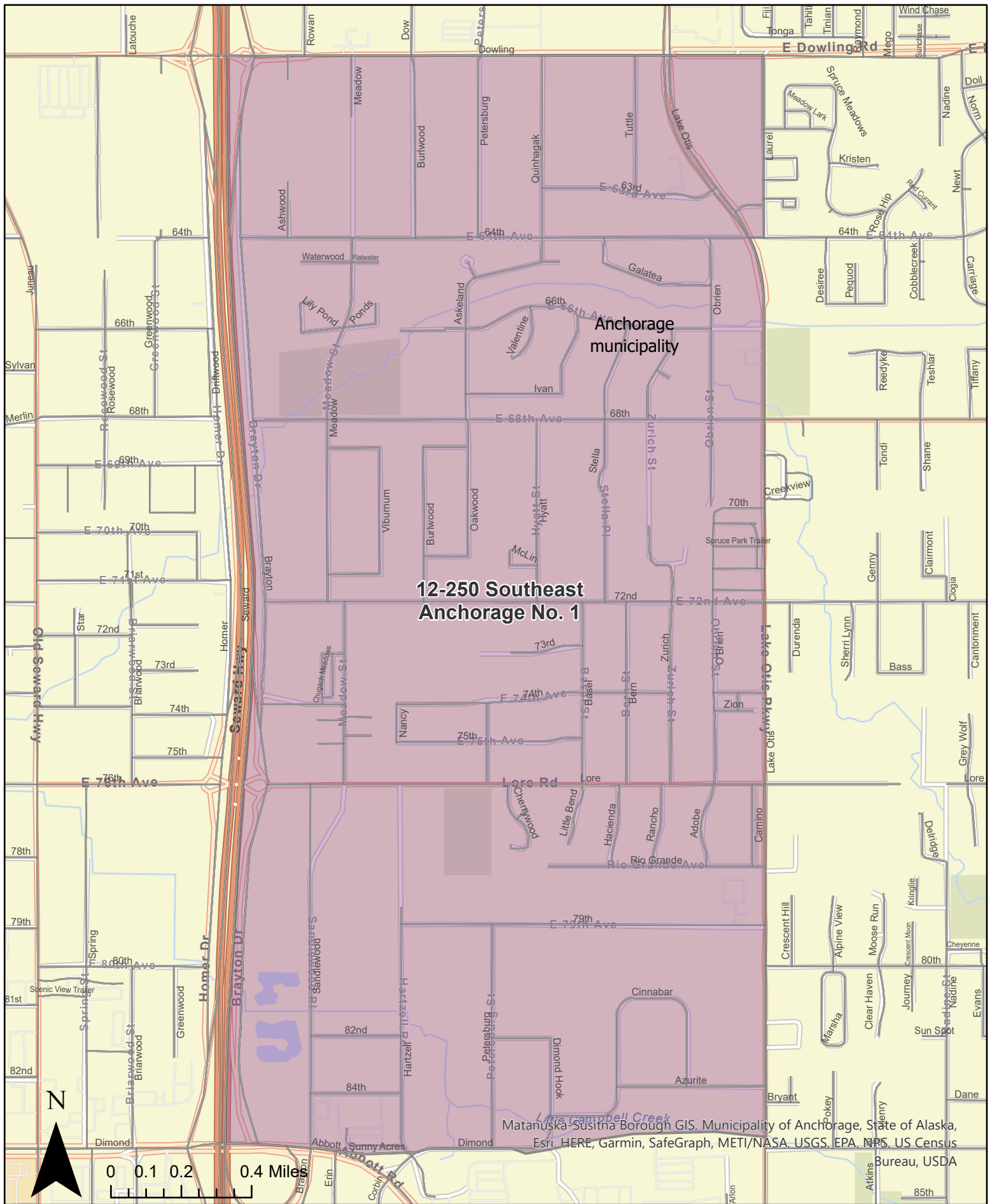
May 15, 2023 Redistricting Plan



Matanuska-Susitna Borough GIS, Municipality of Anchorage, State of Alaska, Esri, HERE, Garmin, SafeGraph, METI/NASA, USGS, EPA, NPS, US Census Bureau, USDA

Precinct: 12-250 Southeast Anchorage No. 1

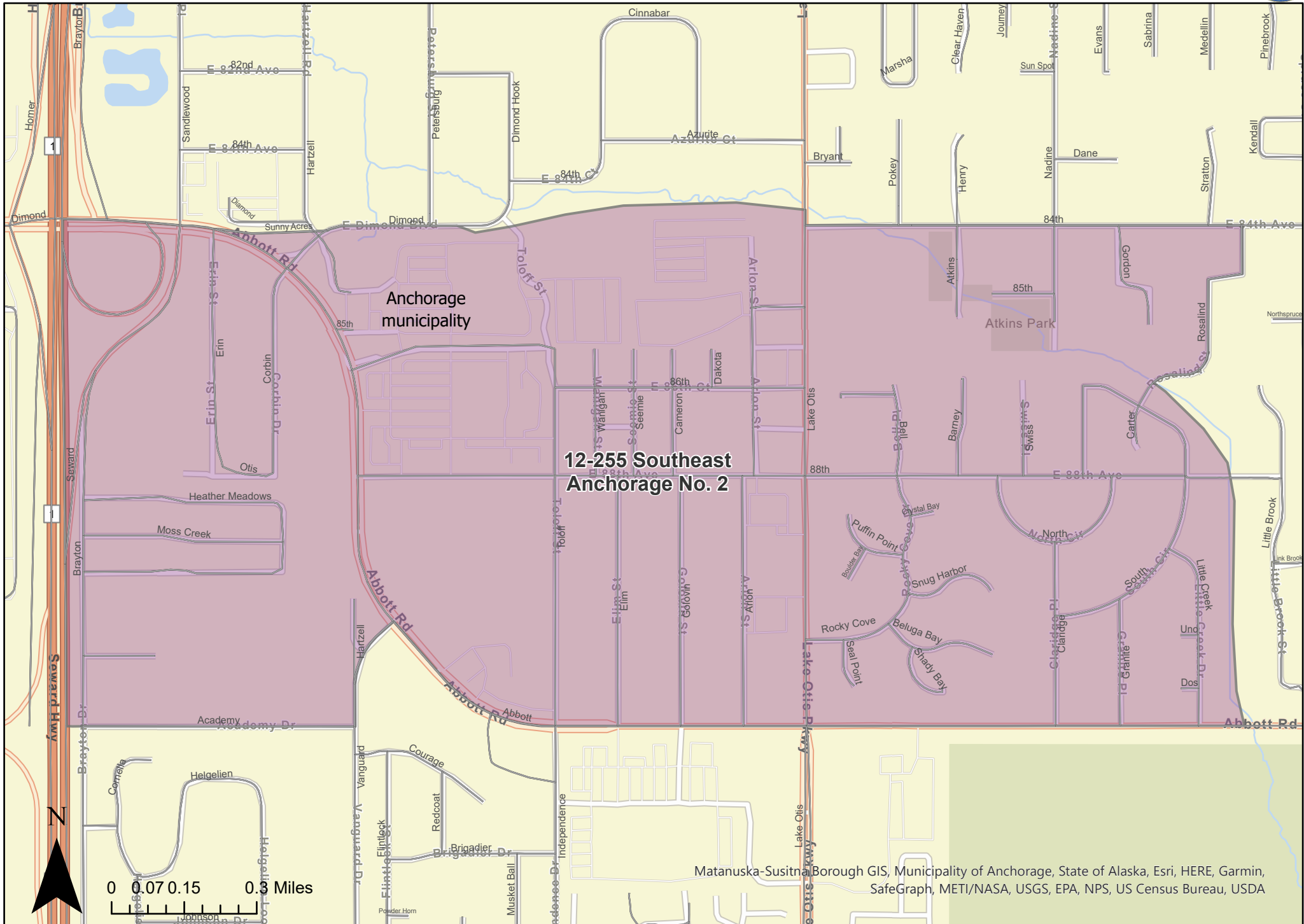
May 15, 2023 Redistricting Plan

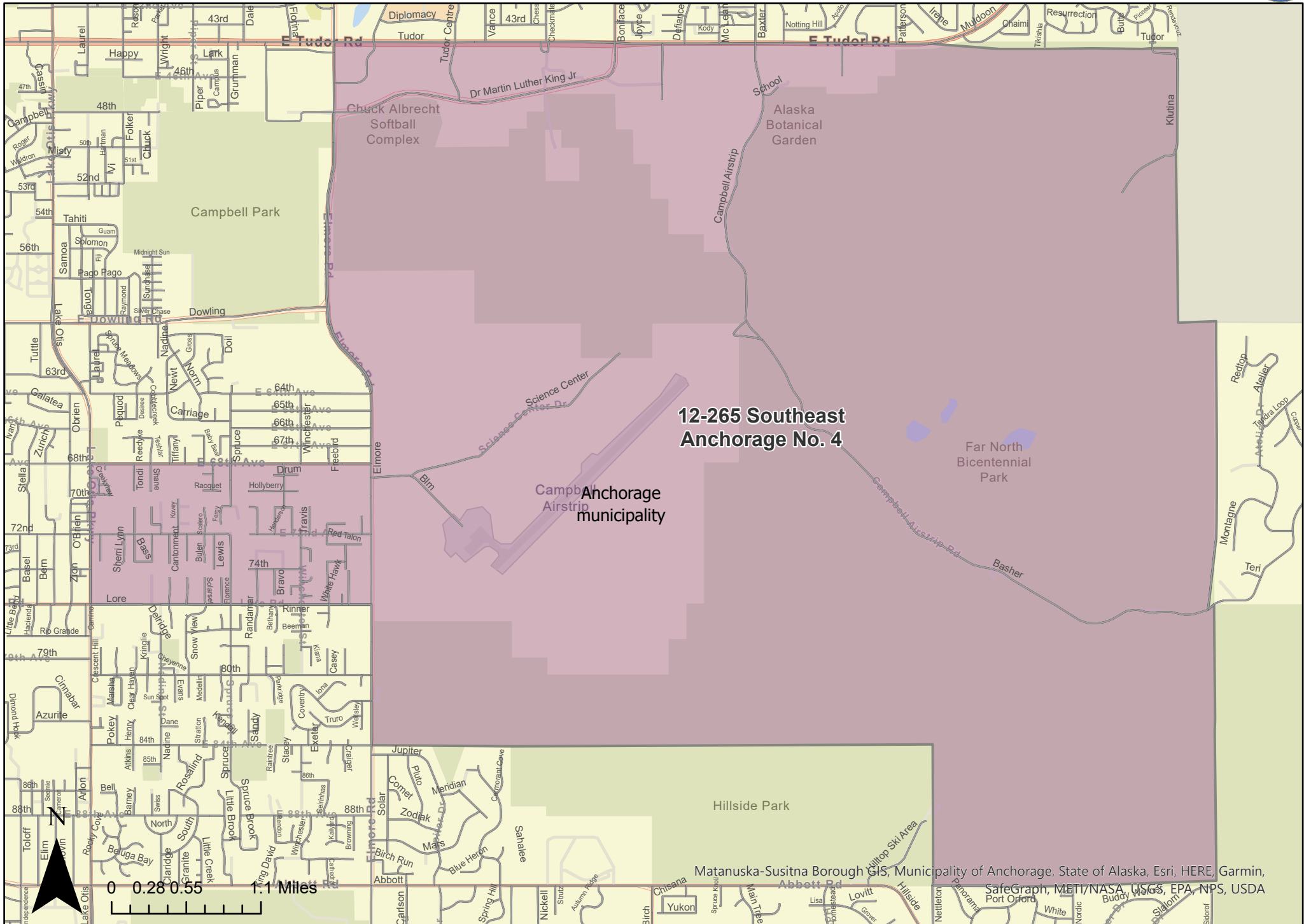


Anchorage
municipality

**12-250 Southeast
Anchorage No. 1**

Matanuska-Susitna Borough GIS, Municipality of Anchorage, State of Alaska,
Esri, HERE, Garmin, SafeGraph, METI/NASA, USGS, EPA, NPS, US Census
Bureau, USDA



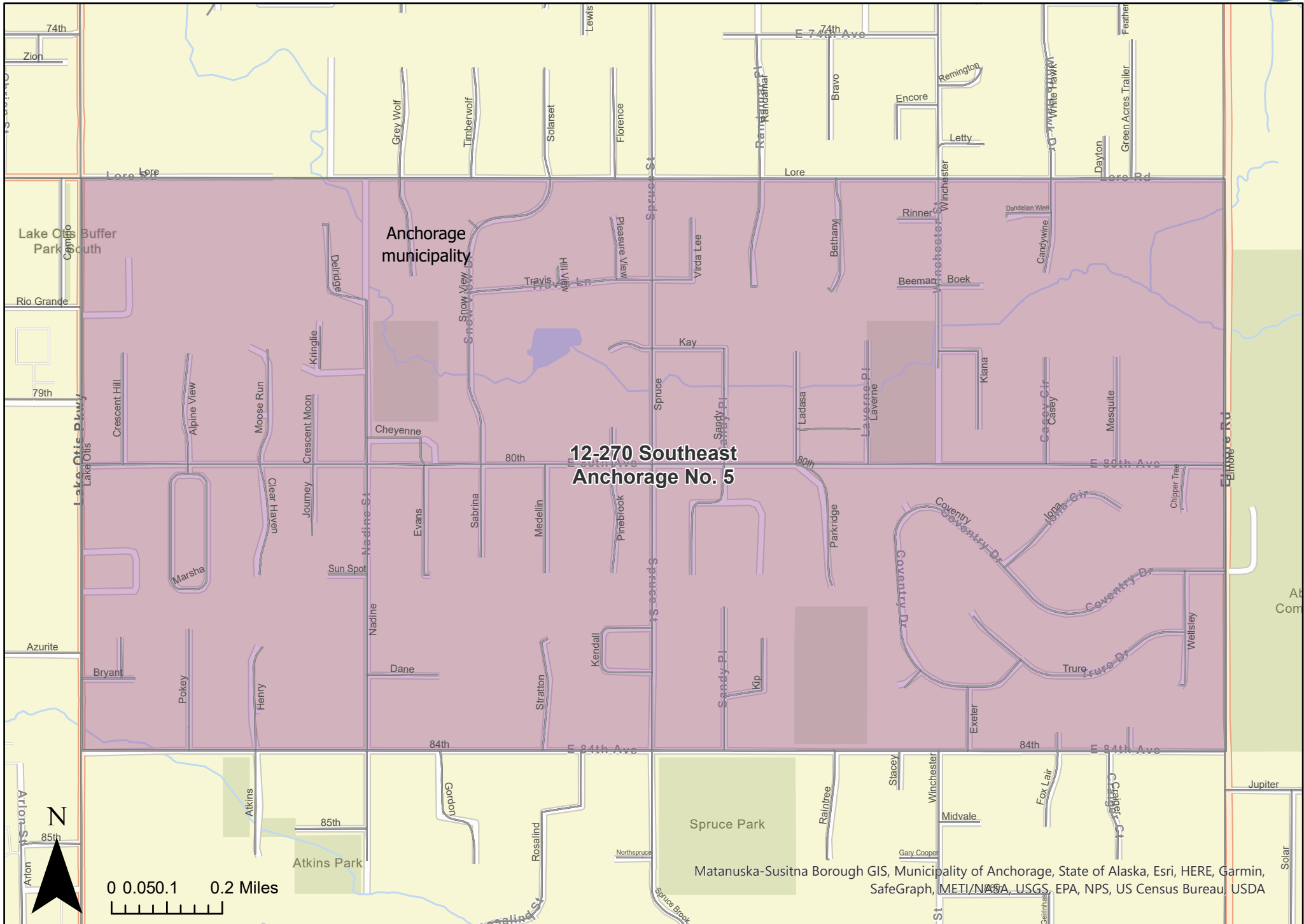


12-265 Southeast Anchorage No. 4

Anchorage Municipality

Far North Bicentennial Park

Hillside Park



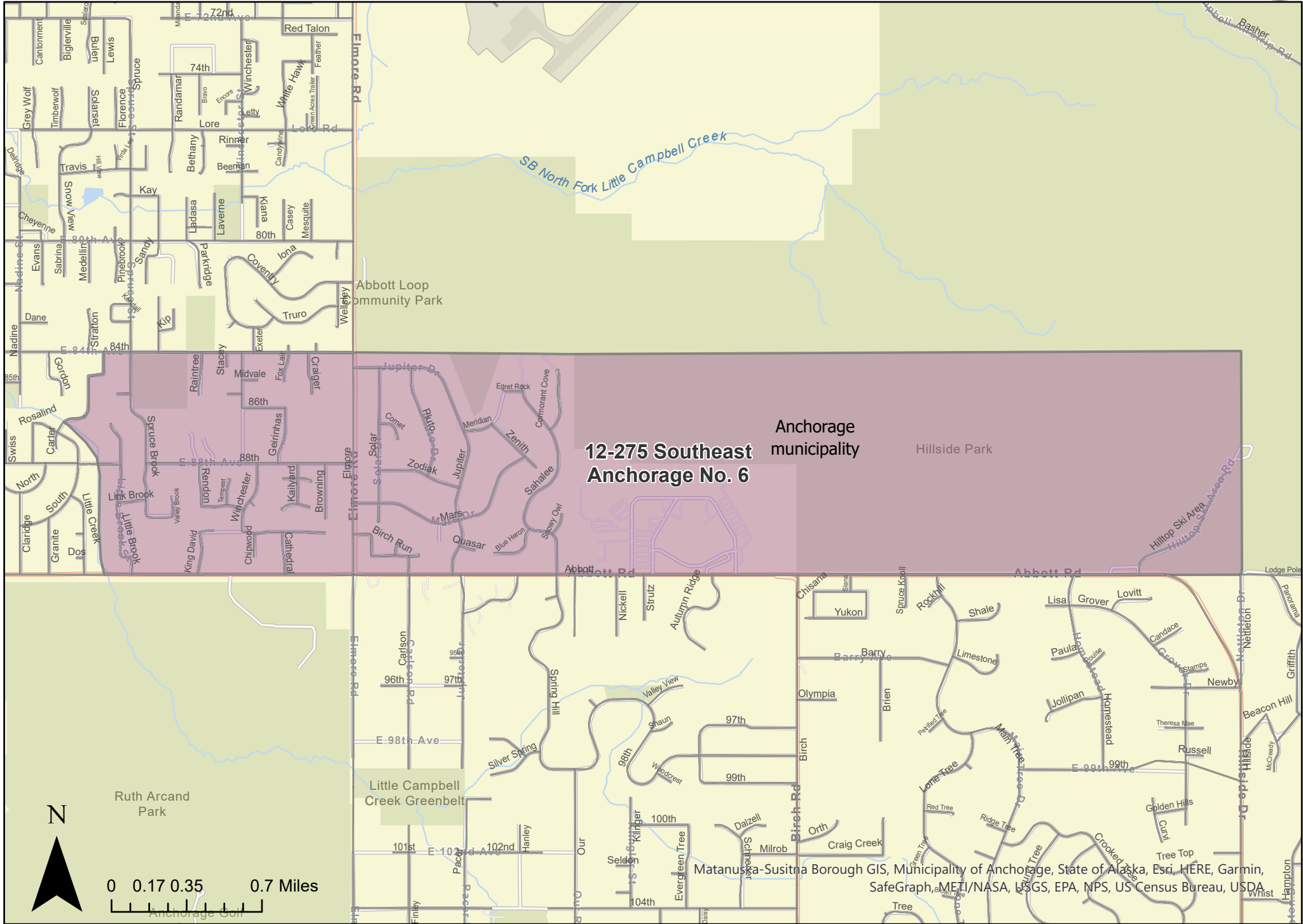
Anchorage municipality

12-270 Southeast Anchorage No. 5



0 0.050.1 0.2 Miles

Matanuska-Susitna Borough GIS, Municipality of Anchorage, State of Alaska, Esri, HERE, Garmin, SafeGraph, METI/NASA, USGS, EPA, NPS, US Census Bureau, USDA



Precinct: 13-305 South Midtown No. 1

May 15, 2023 Redistricting Plan



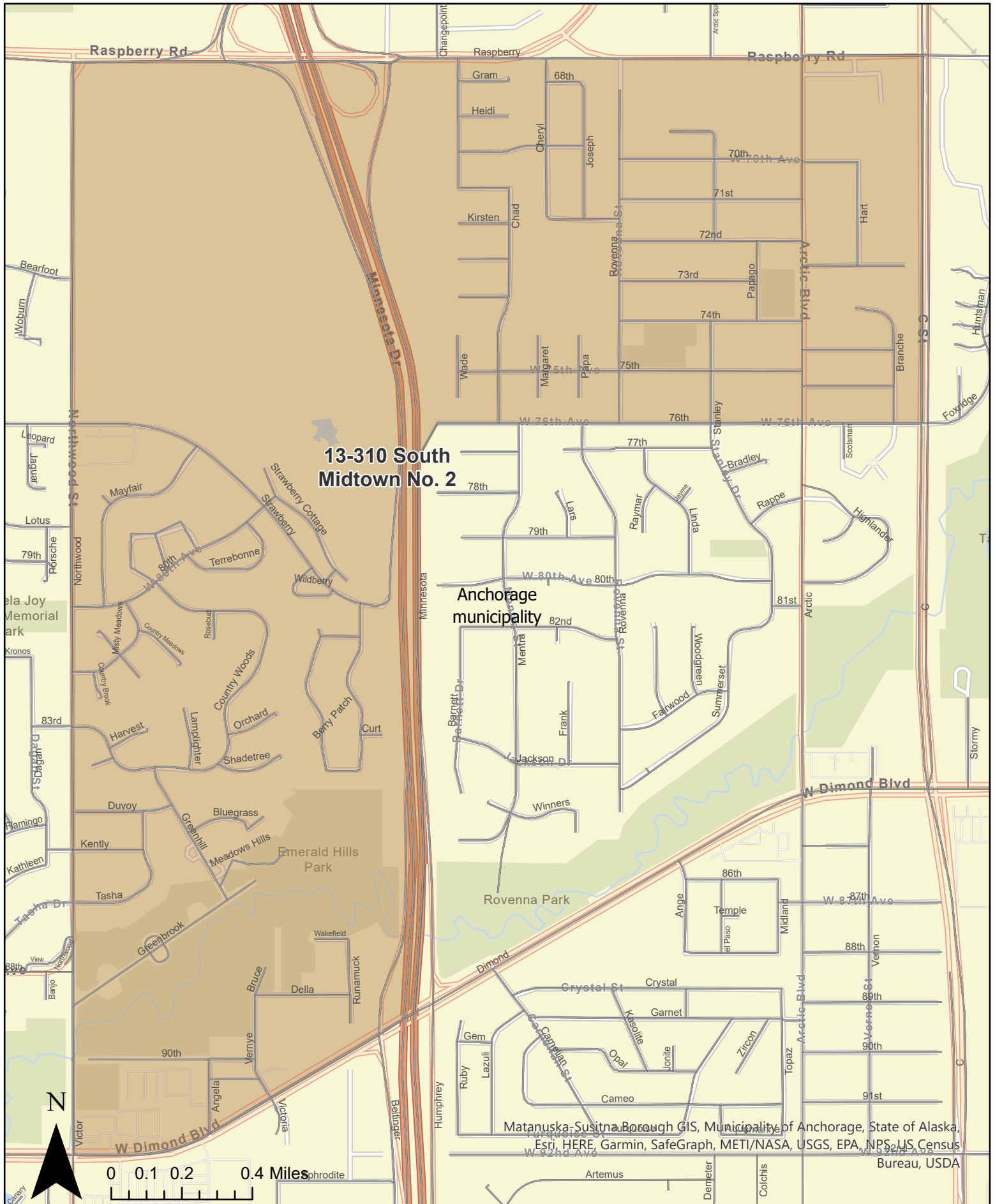
13-305 South Midtown No. 1

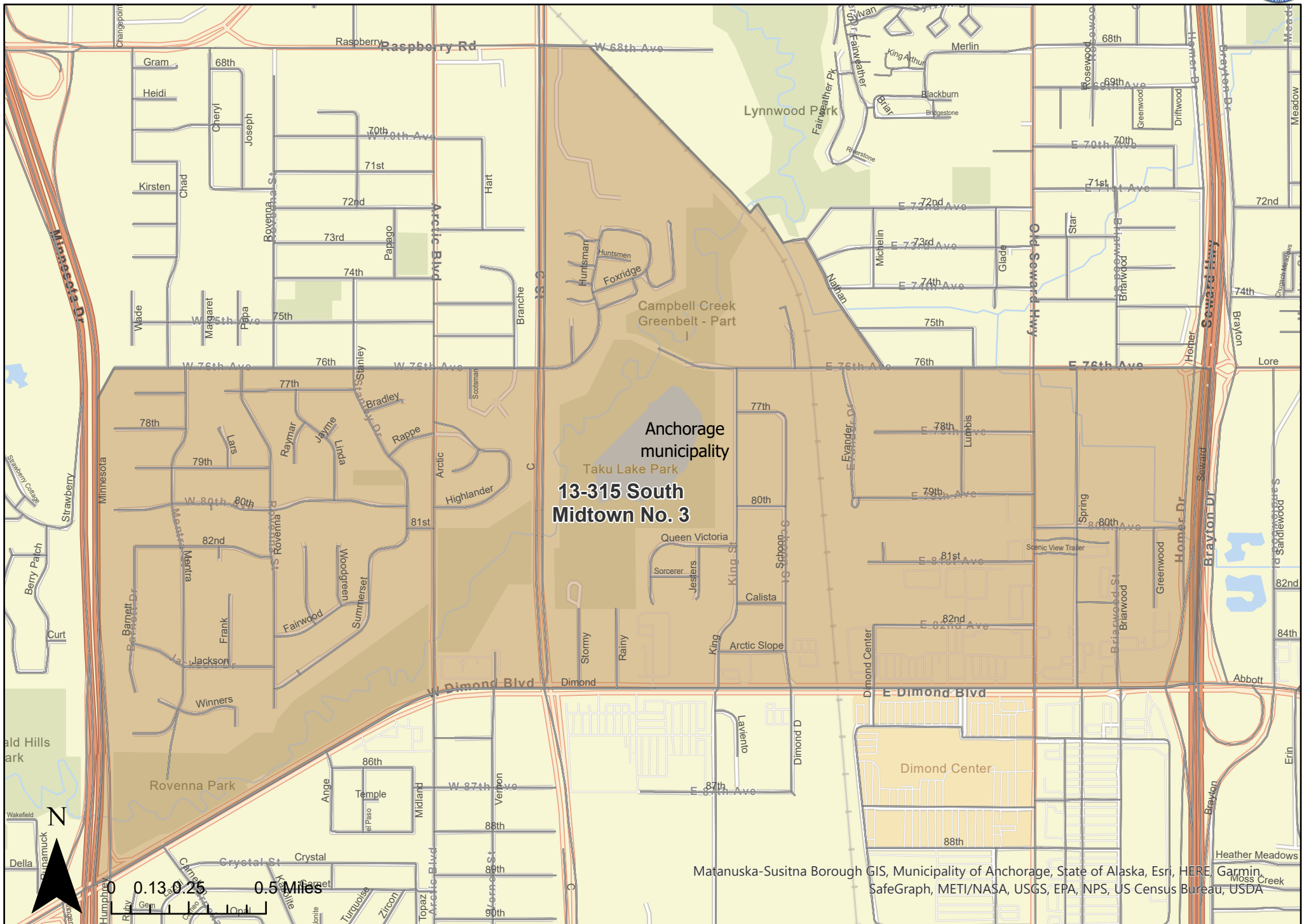


Matanuska-Susitna Borough GIS, Municipality of Anchorage, State of Alaska, Esri, HERE, Garmin, SafeGraph, METI/NASA, USGS, EPA, NPS, US Census Bureau, USDA

Precinct: 13-310 South Midtown No. 2

May 15, 2023 Redistricting Plan

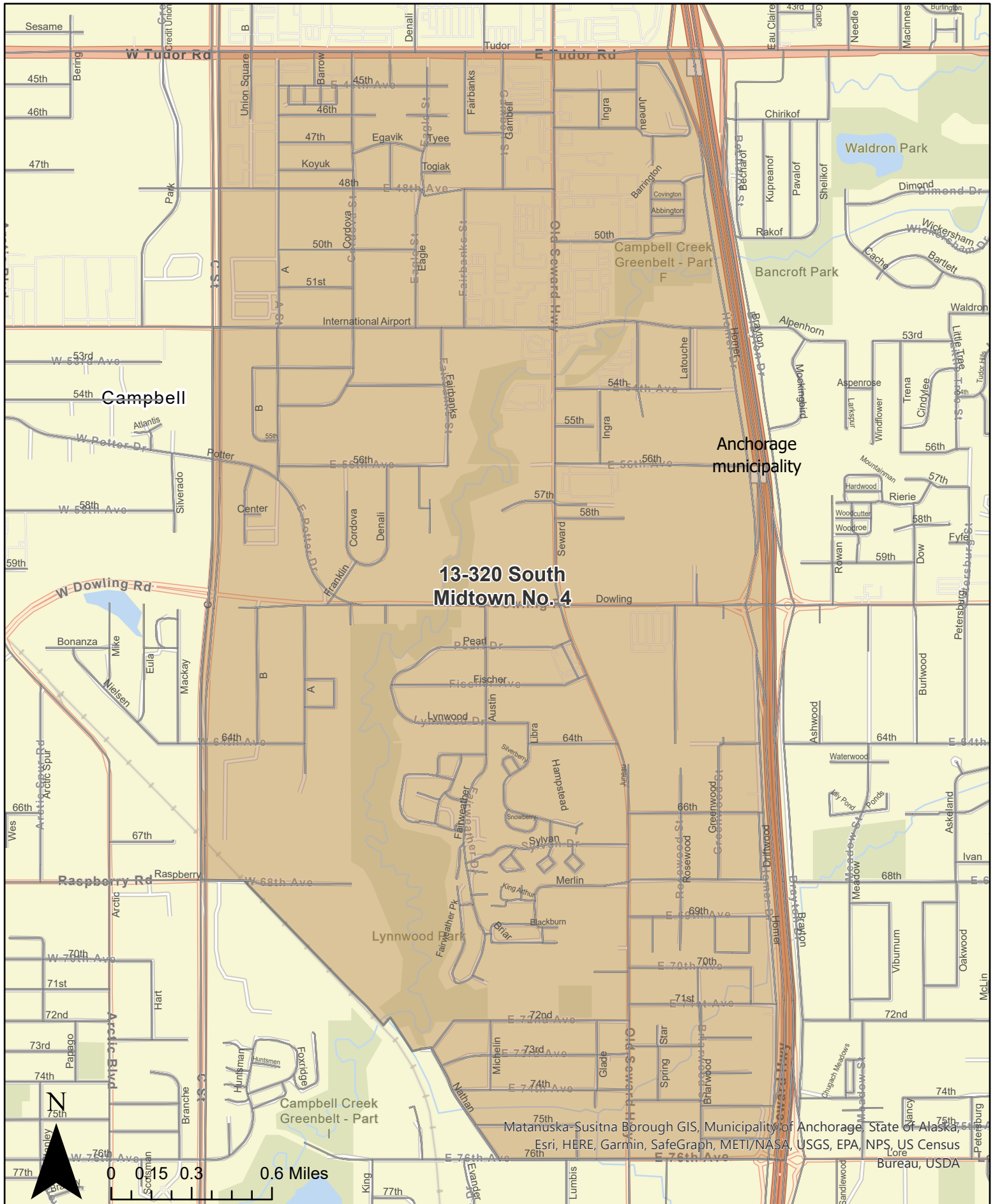




Anchorage
municipality
Taku Lake Park
**13-315 South
Midtown No. 3**

Precinct: 13-320 South Midtown No. 4

May 15, 2023 Redistricting Plan

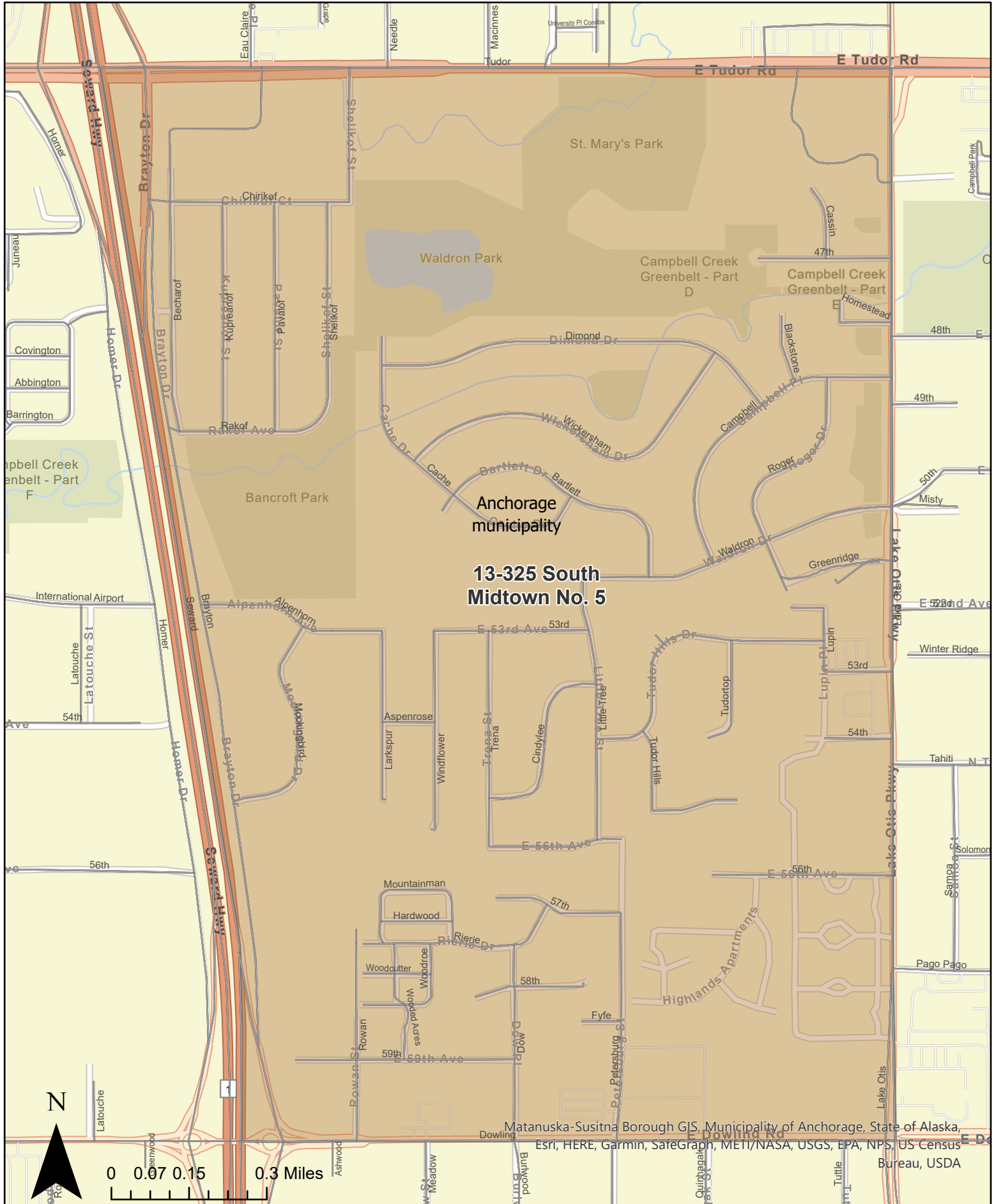


**13-320 South
Midtown No. 4**

Anchorage
municipality

Precinct: 13-325 South Midtown No. 5

May 15, 2023 Redistricting Plan



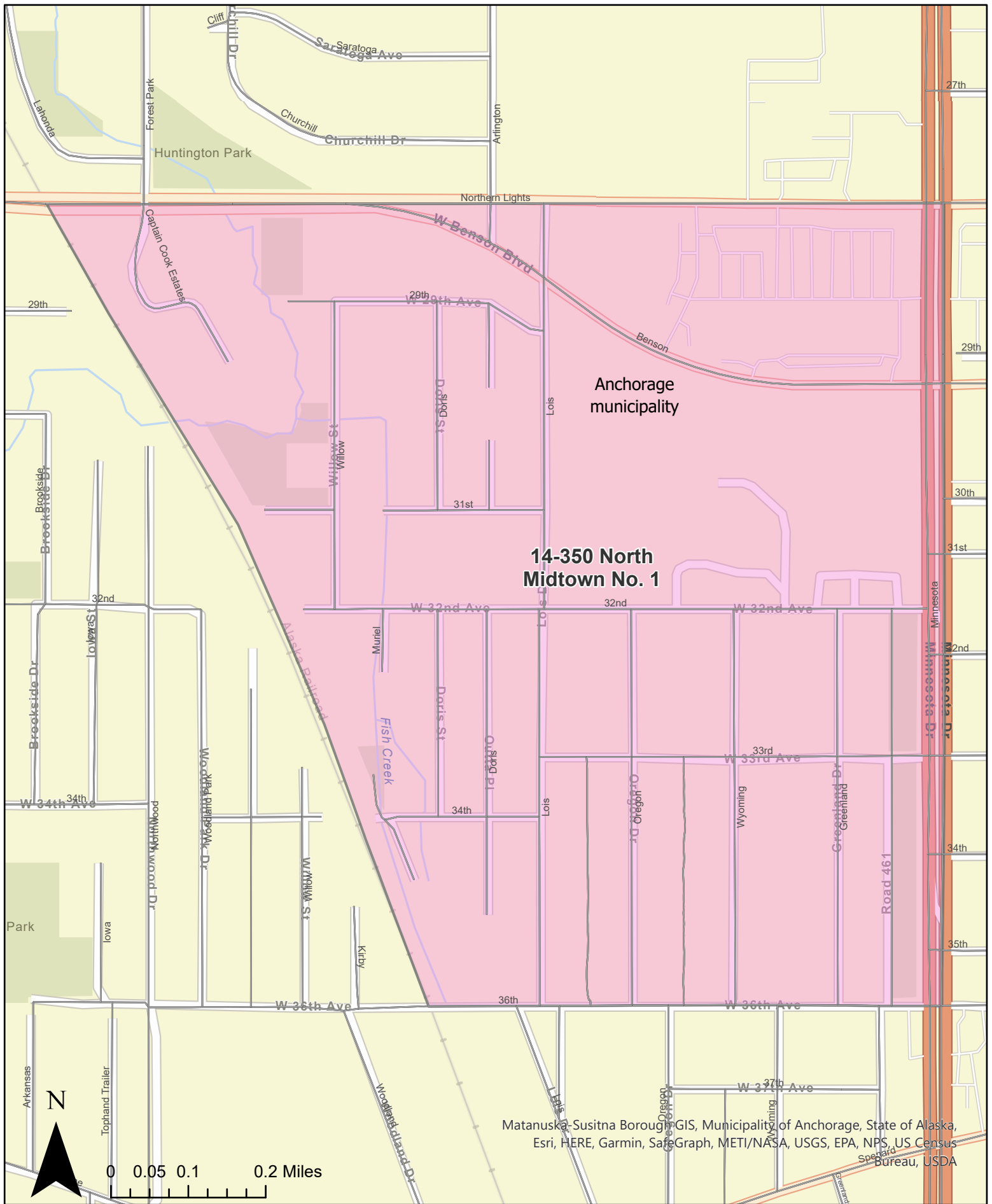
Anchorage
municipality

**13-325 South
Midtown No. 5**

Matanuska-Susitna Borough GIS, Municipality of Anchorage, State of Alaska,
Esri, HERE, Garmin, SafeGraph, METI/NASA, USGS, EPA, NPS, US Census
Bureau, USDA

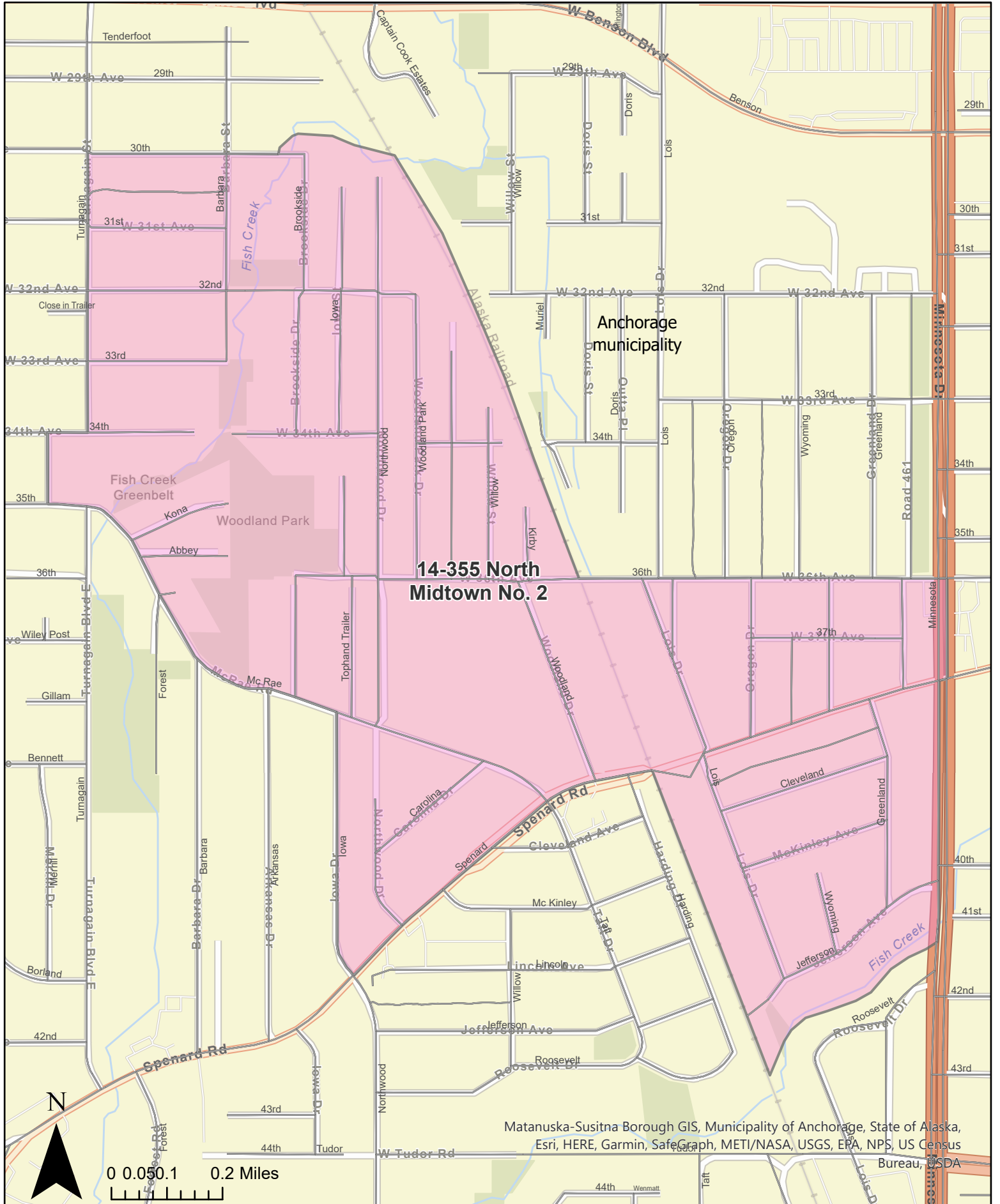
Precinct: 14-350 North Midtown No. 1

May 15, 2023 Redistricting Plan



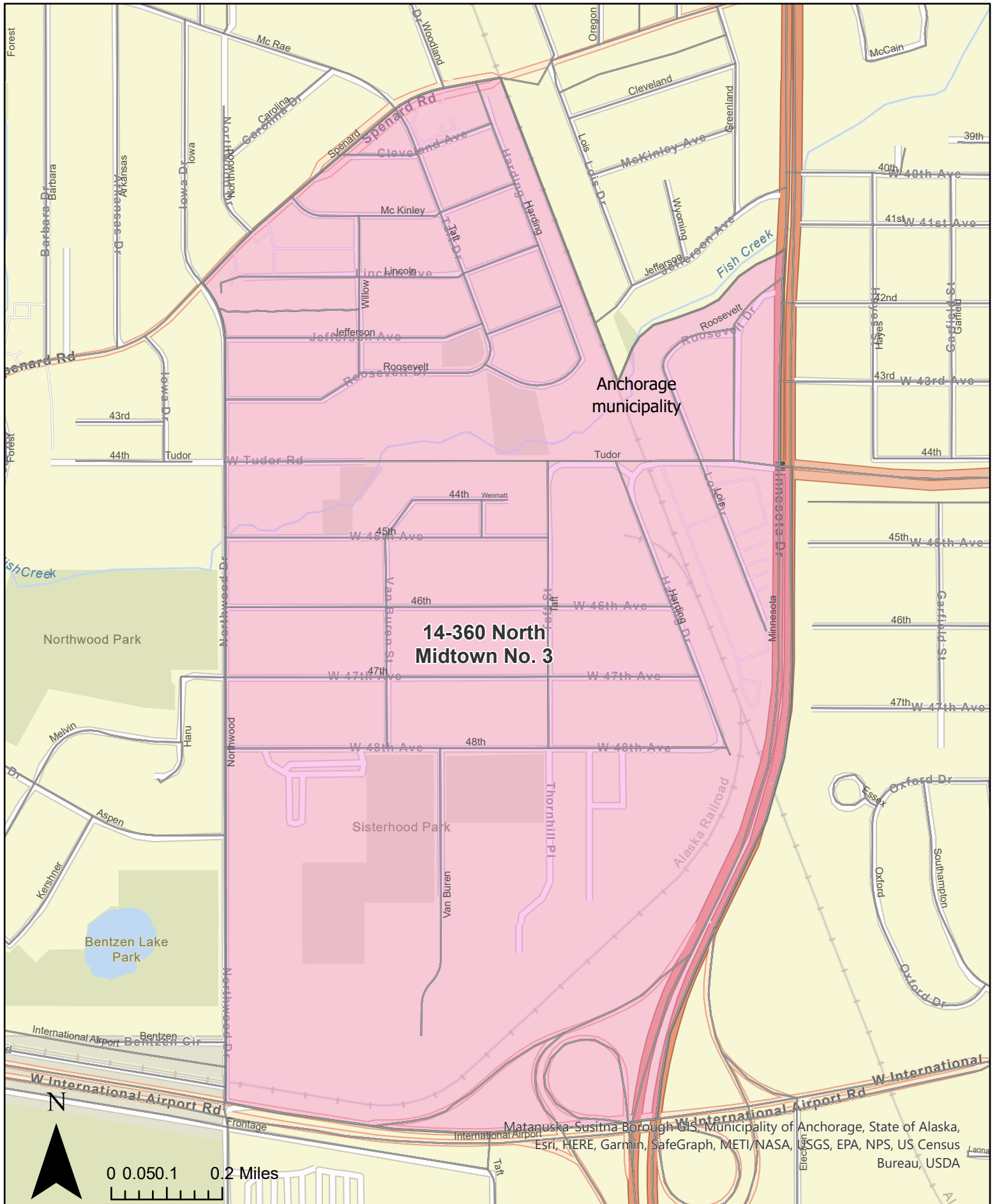
Matanuska-Susitna Borough GIS, Municipality of Anchorage, State of Alaska,
 Esri, HERE, Garmin, SafeGraph, METI/NASA, USGS, EPA, NPS, US Census
 Bureau, USDA

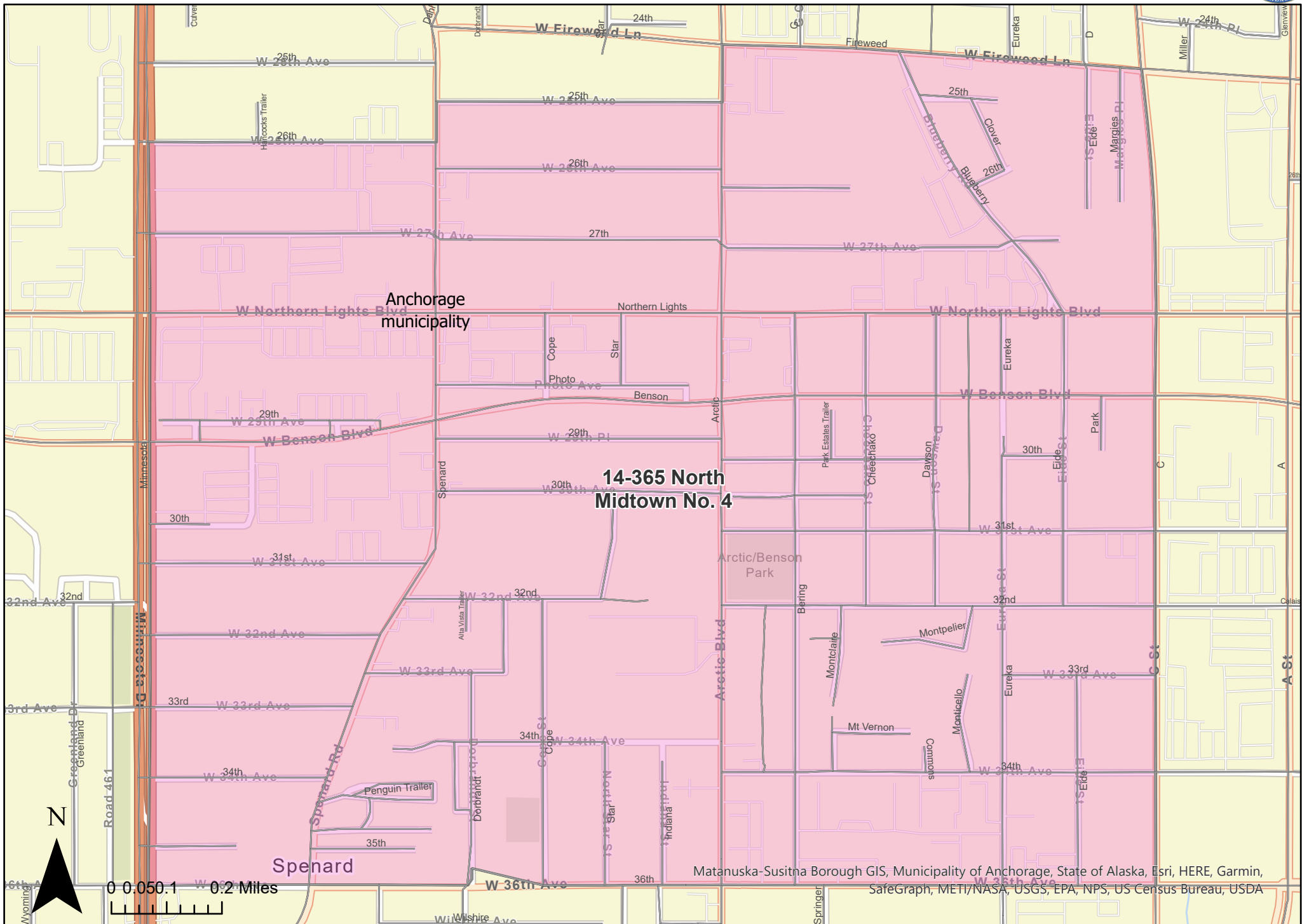
Precinct: 14-355 North Midtown No. May 15, 2023 Redistricting Plan



Precinct: 14-360 North Midtown No. 3

May 15, 2023 Redistricting Plan





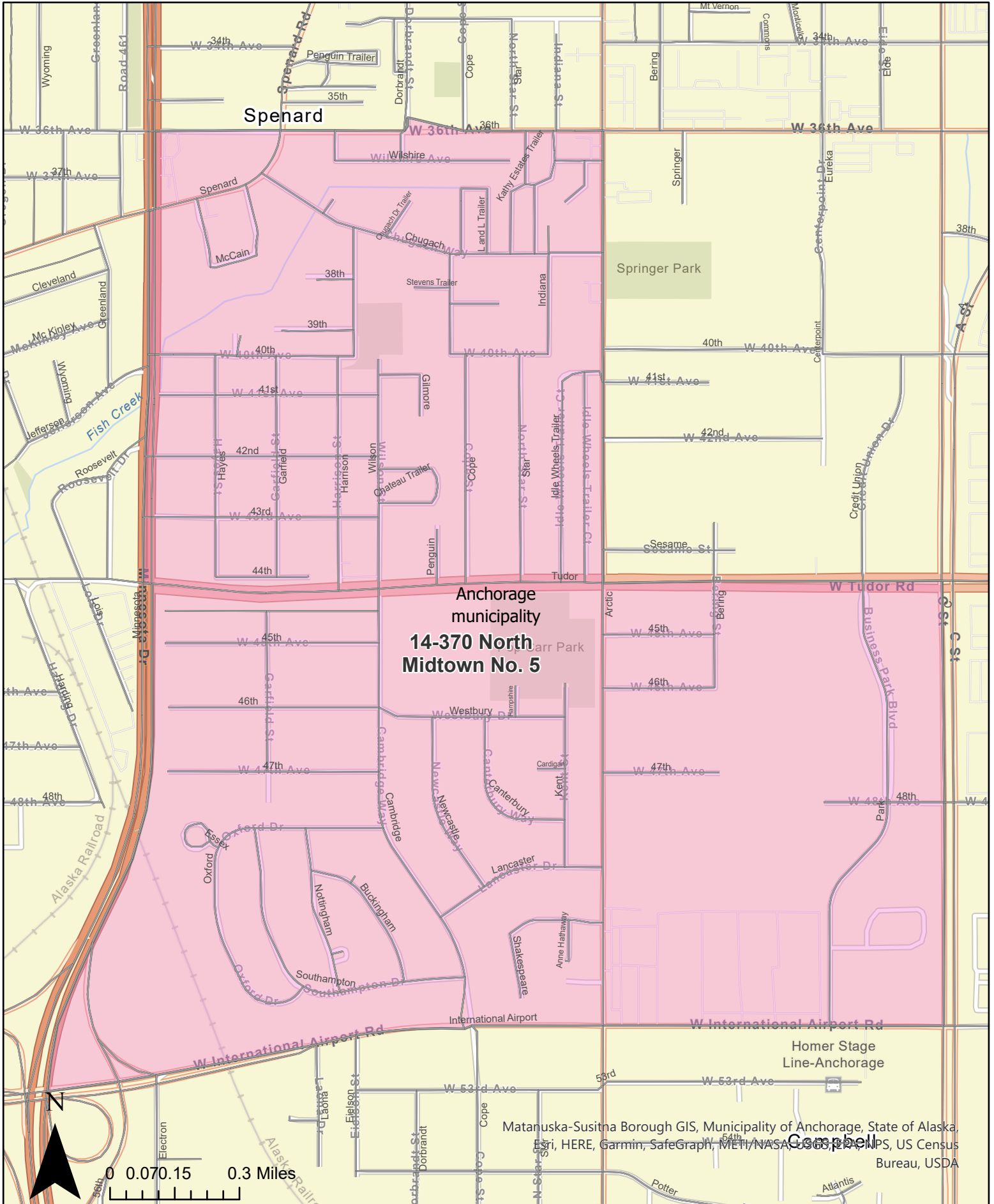
14-365 North Midtown No. 4

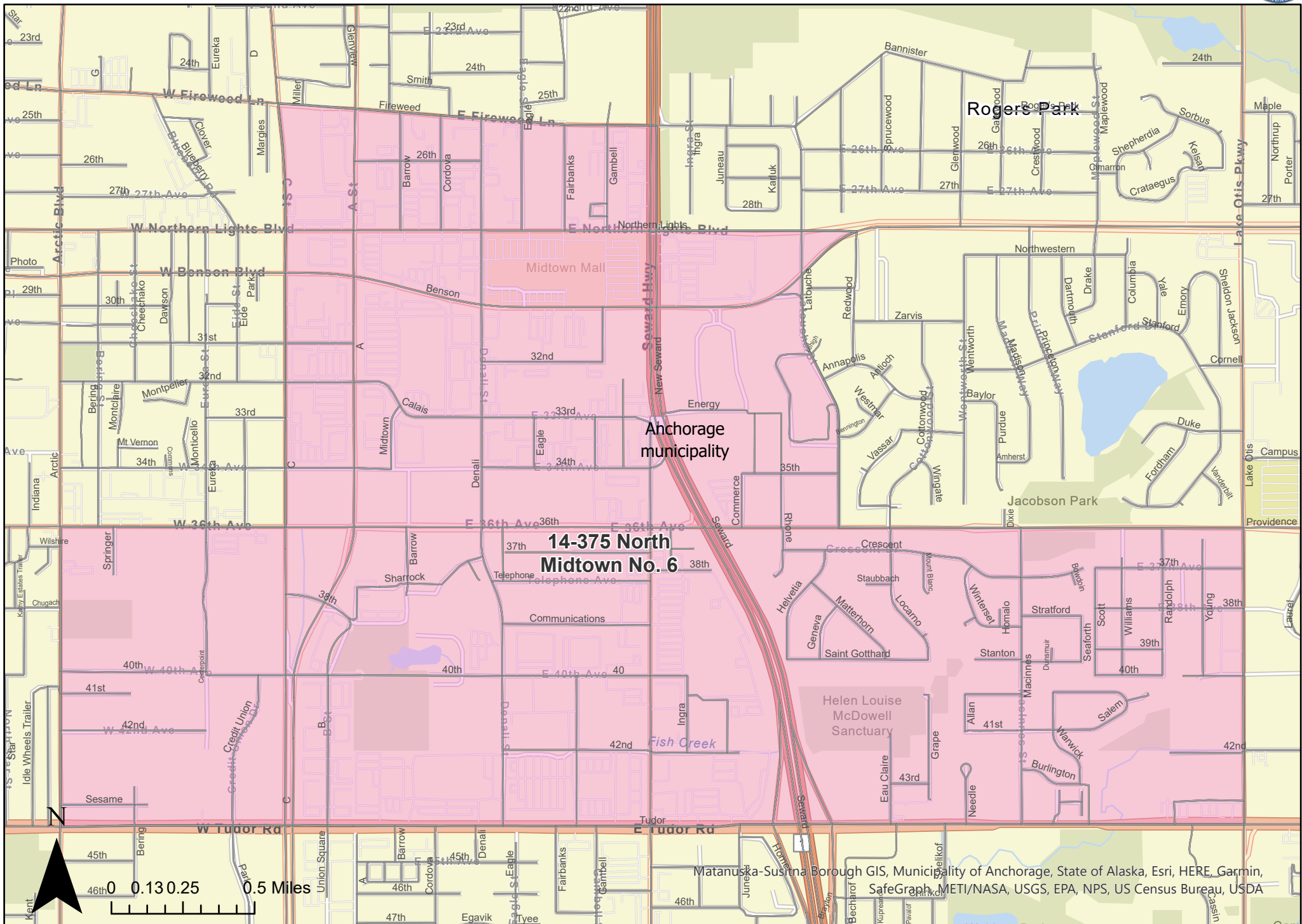
Anchorage municipality

Spenard

Precinct: 14-370 North Midtown No. 5

May 15, 2023 Redistricting Plan





14-375 North Midtown No. 6

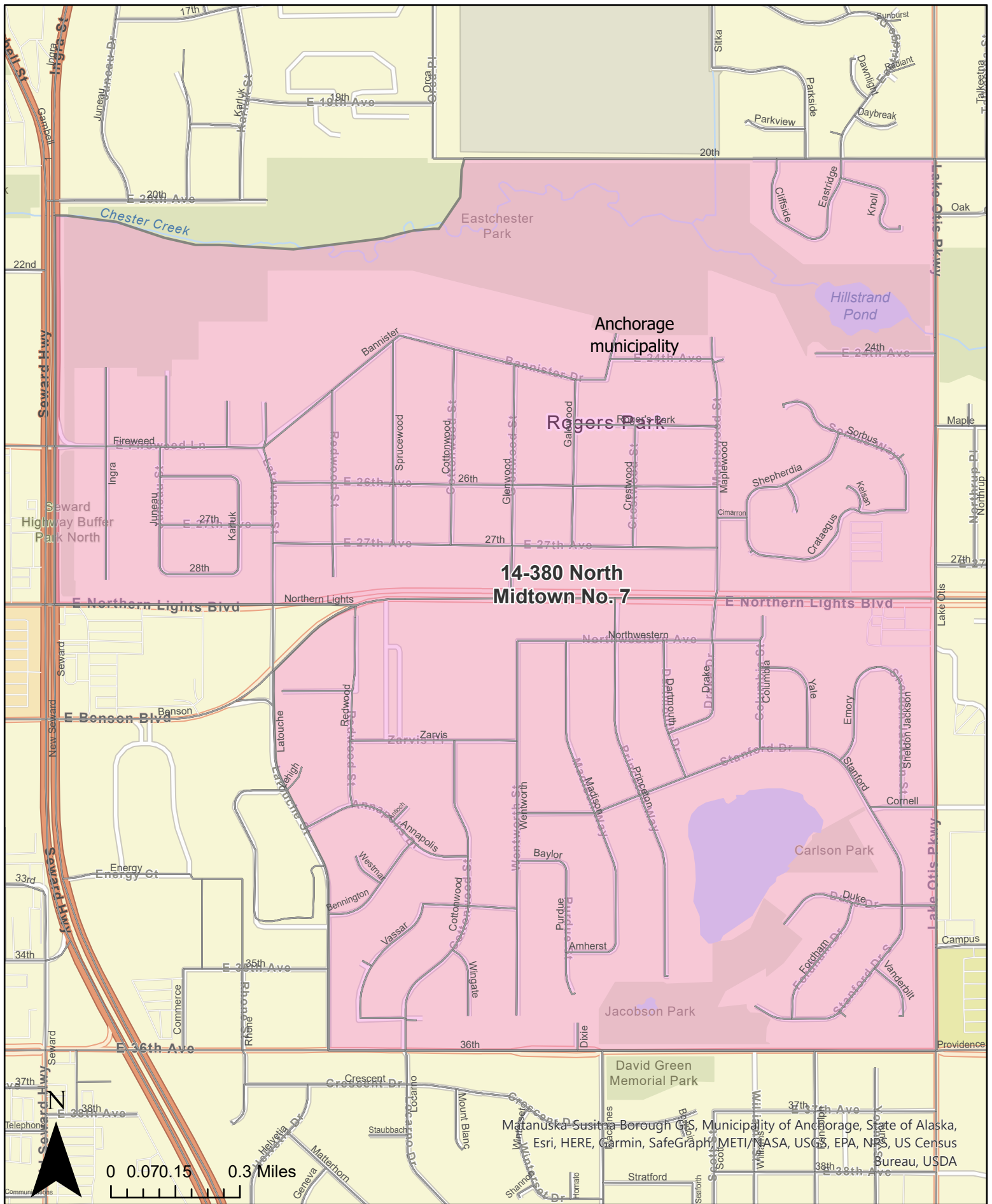
Anchorage municipality

Rogers Park

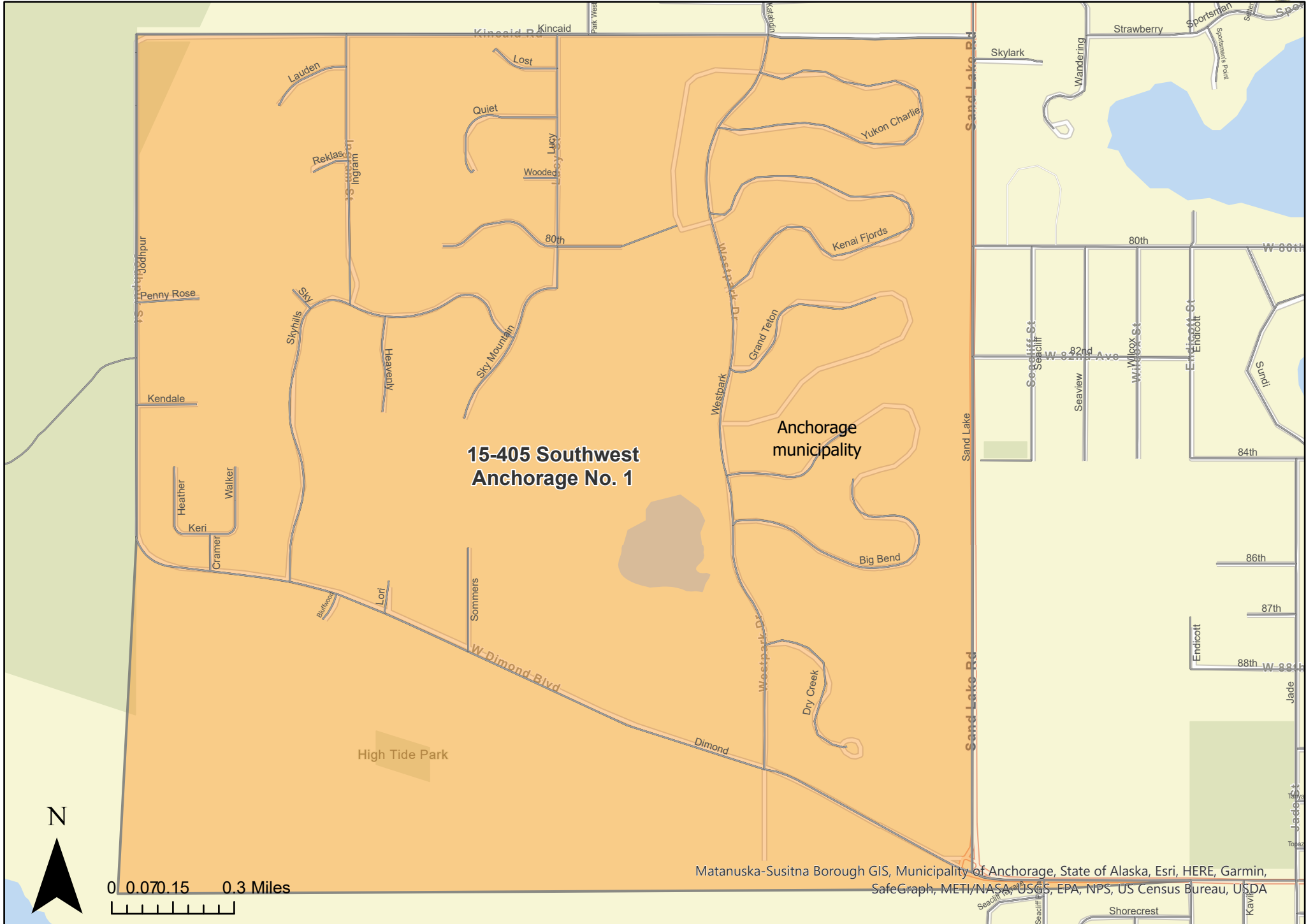
Helen Louise McDowell Sanctuary

Precinct: 14-380 North Midtown No. 7

May 15, 2023 Redistricting Plan

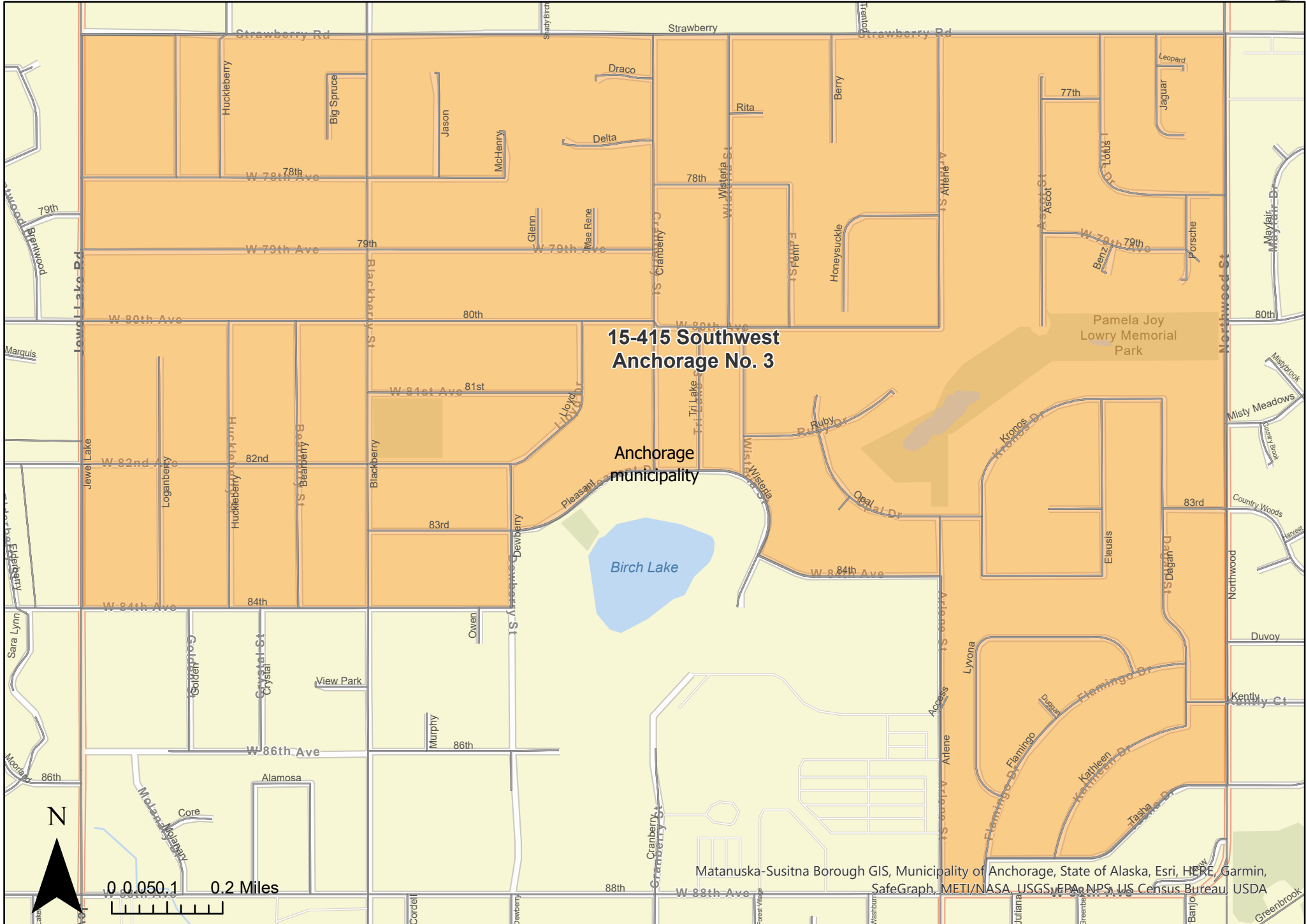


Matanuska-Susitna Borough GIS, Municipality of Anchorage, State of Alaska,
Esri, HERE, Garmin, SafeGraph, METI/WASA, USGS, EPA, NPS, US Census
Bureau, USDA



15-405 Southwest Anchorage No. 1

Anchorage municipality



15-415 Southwest Anchorage No. 3

Anchorage municipality


Birch Lake

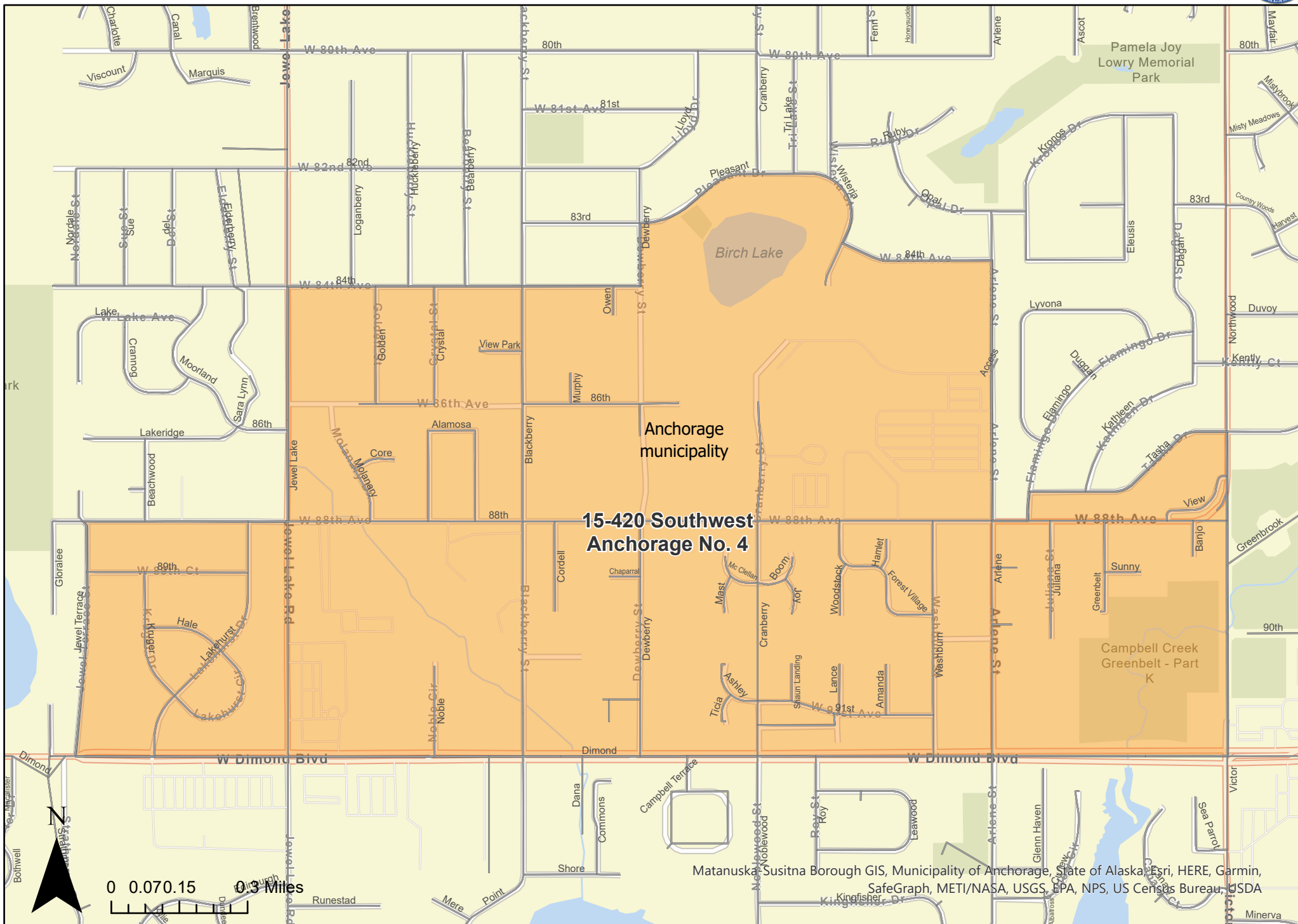
Pamela Joy Lowry Memorial Park

N



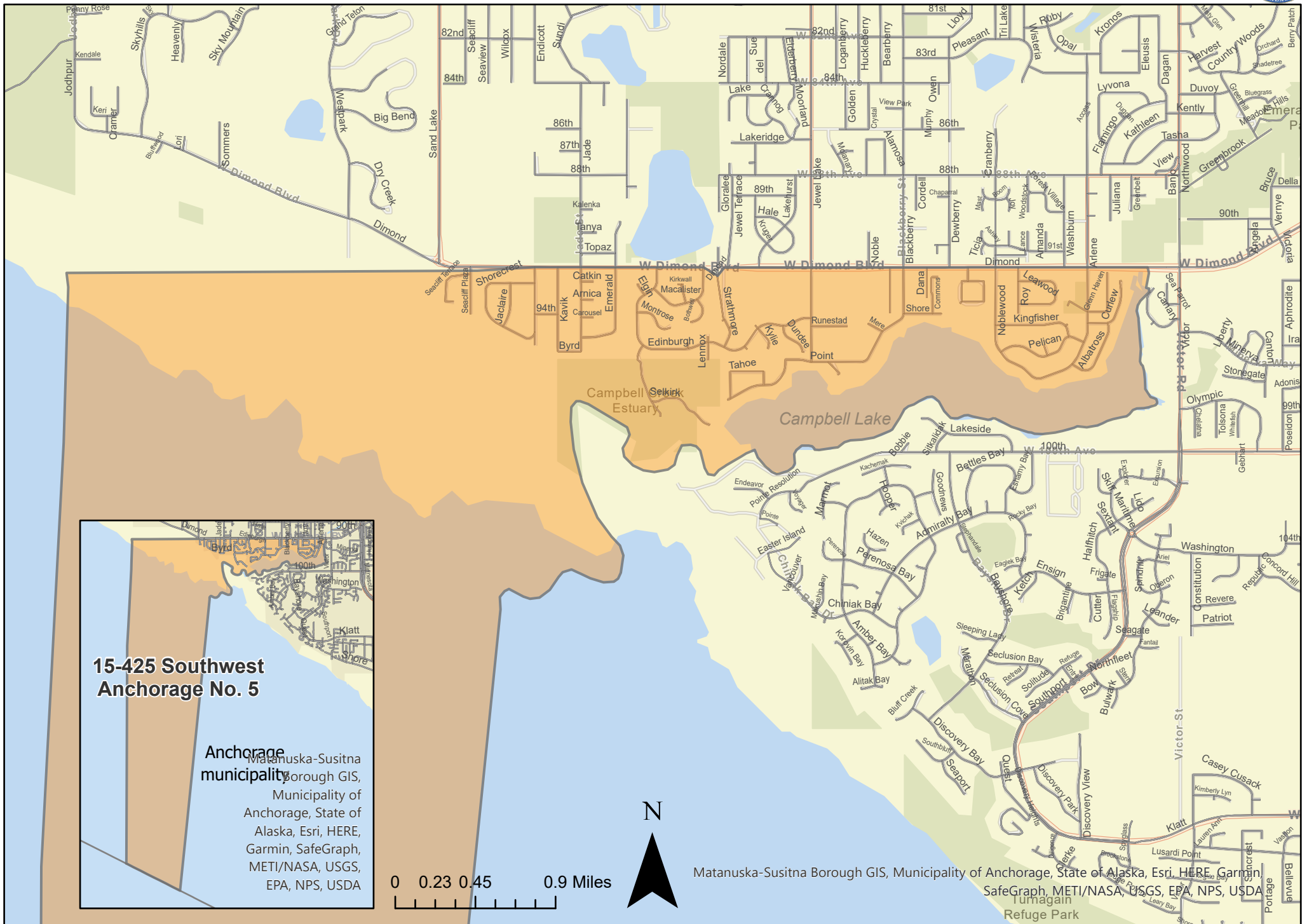
0 0.050.1 0.2 Miles






15-420 Southwest Anchorage No. 4

Anchorage municipality

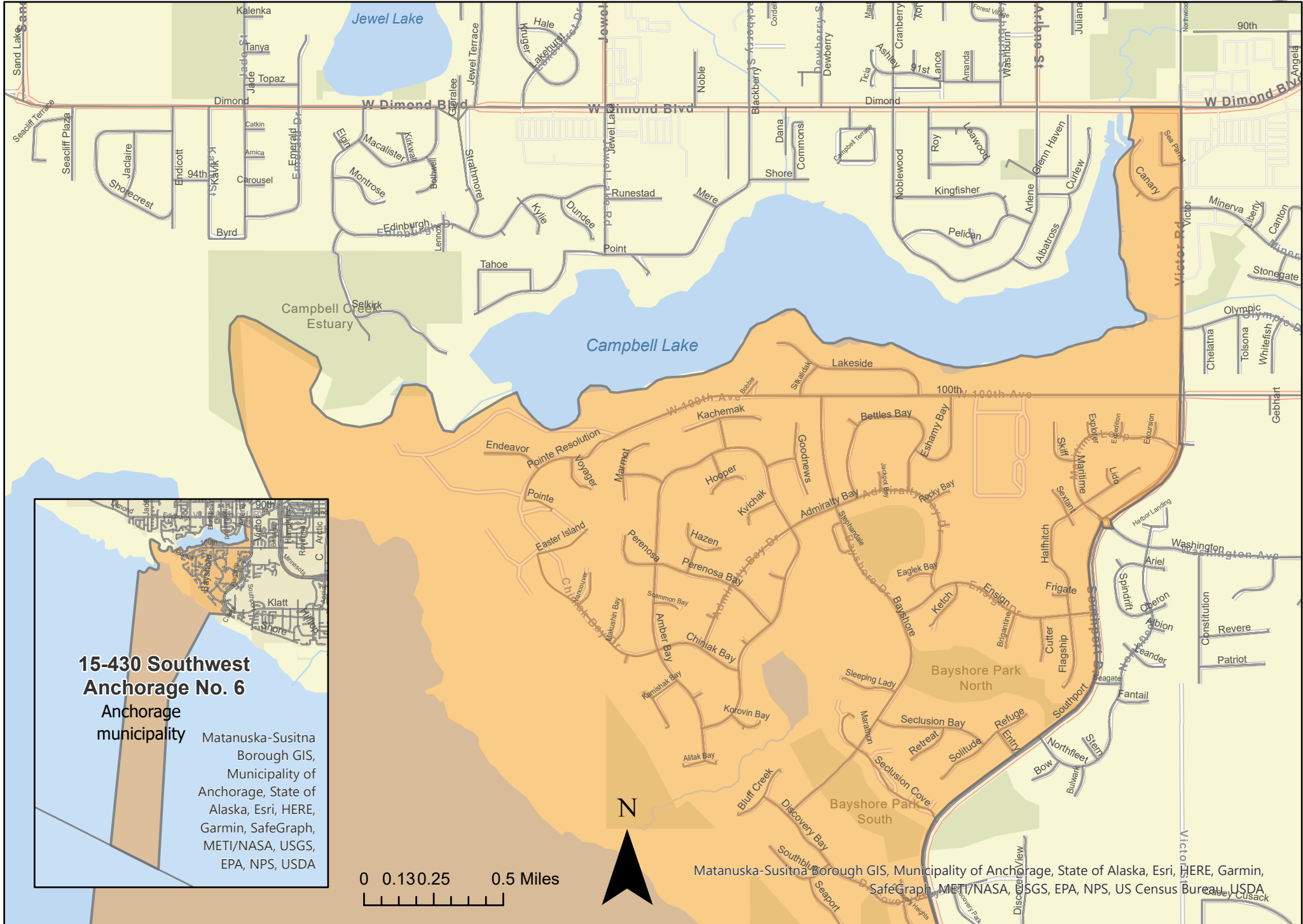


15-425 Southwest Anchorage No. 5

Anchorage Municipality
Matanuska-Susitna Borough GIS,
Municipality of Anchorage, State of Alaska, Esri, HERE, Garmin, SafeGraph, METI/NASA, USGS, EPA, NPS, USDA



Matanuska-Susitna Borough GIS, Municipality of Anchorage, State of Alaska, Esri, HERE, Garmin, SafeGraph, METI/NASA, USGS, EPA, NPS, USDA

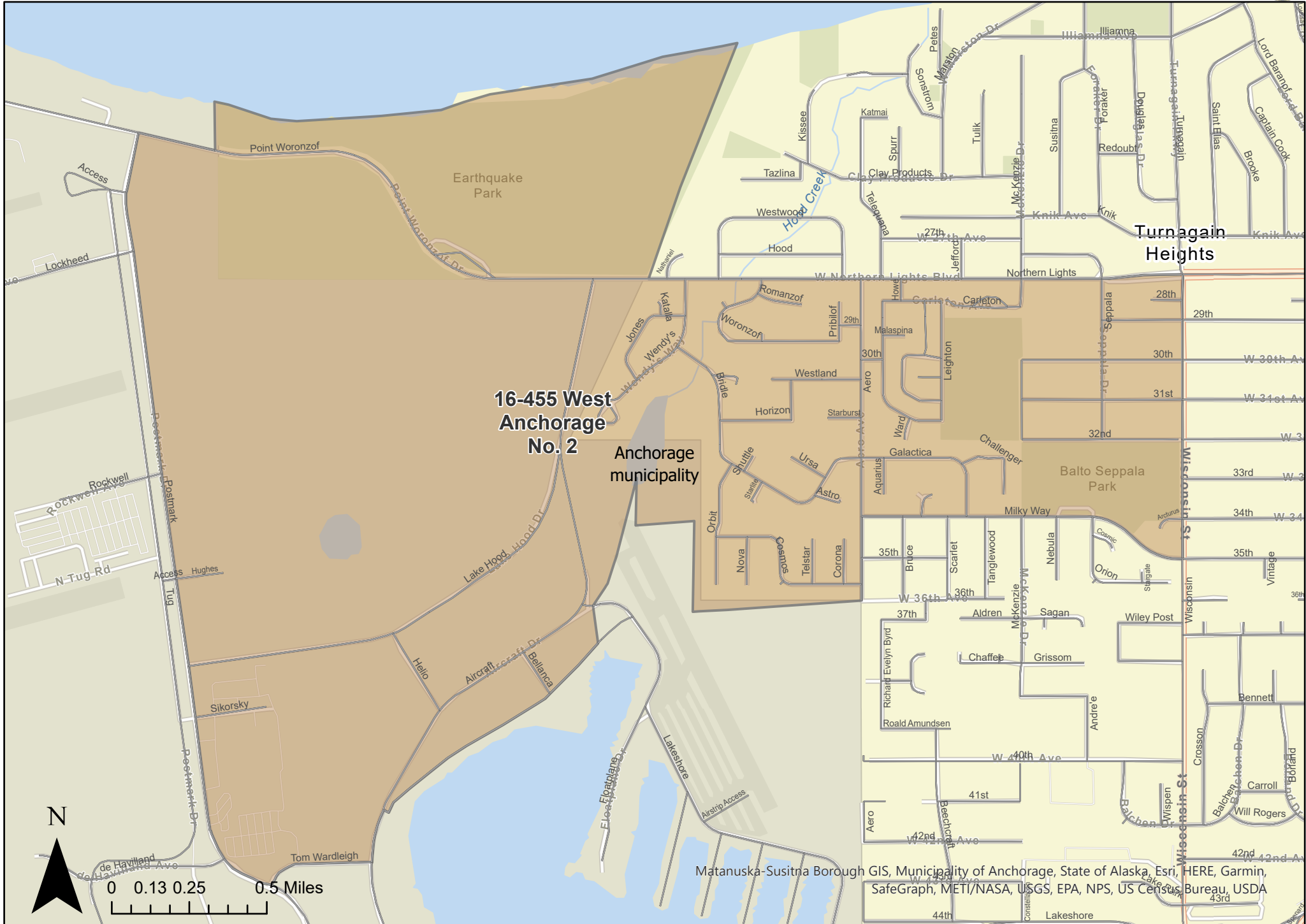


15-430 Southwest Anchorage No. 6

Anchorage municipality

Matanuska-Susitna Borough GIS, Municipality of Anchorage, State of Alaska, Esri, HERE, Garmin, SafeGraph, METI/NASA, USGS, EPA, NPS, USDA

Matanuska-Susitna Borough GIS, Municipality of Anchorage, State of Alaska, Esri, HERE, Garmin, SafeGraph, METI/NASA, USGS, EPA, NPS, US Census Bureau, USDA

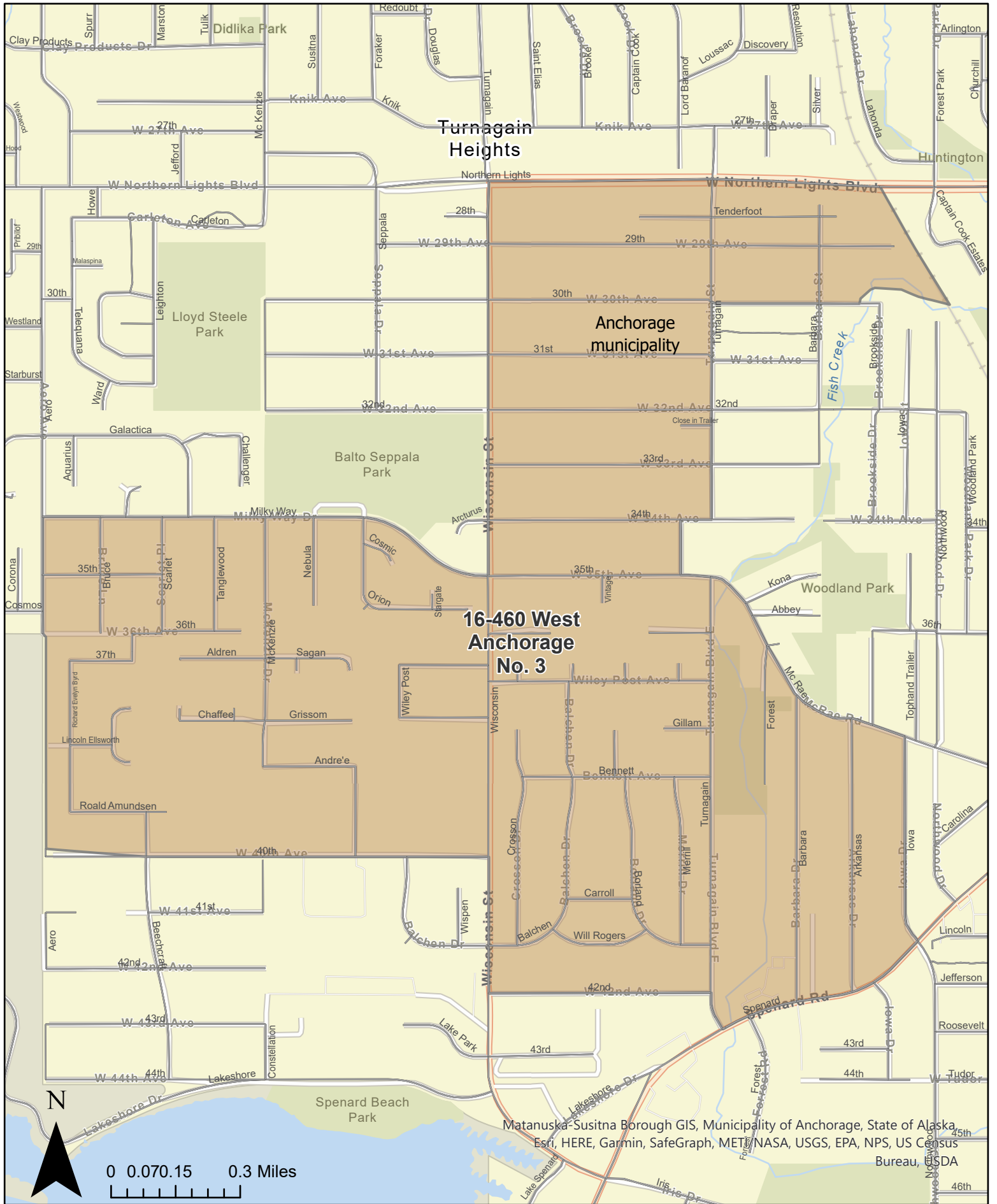


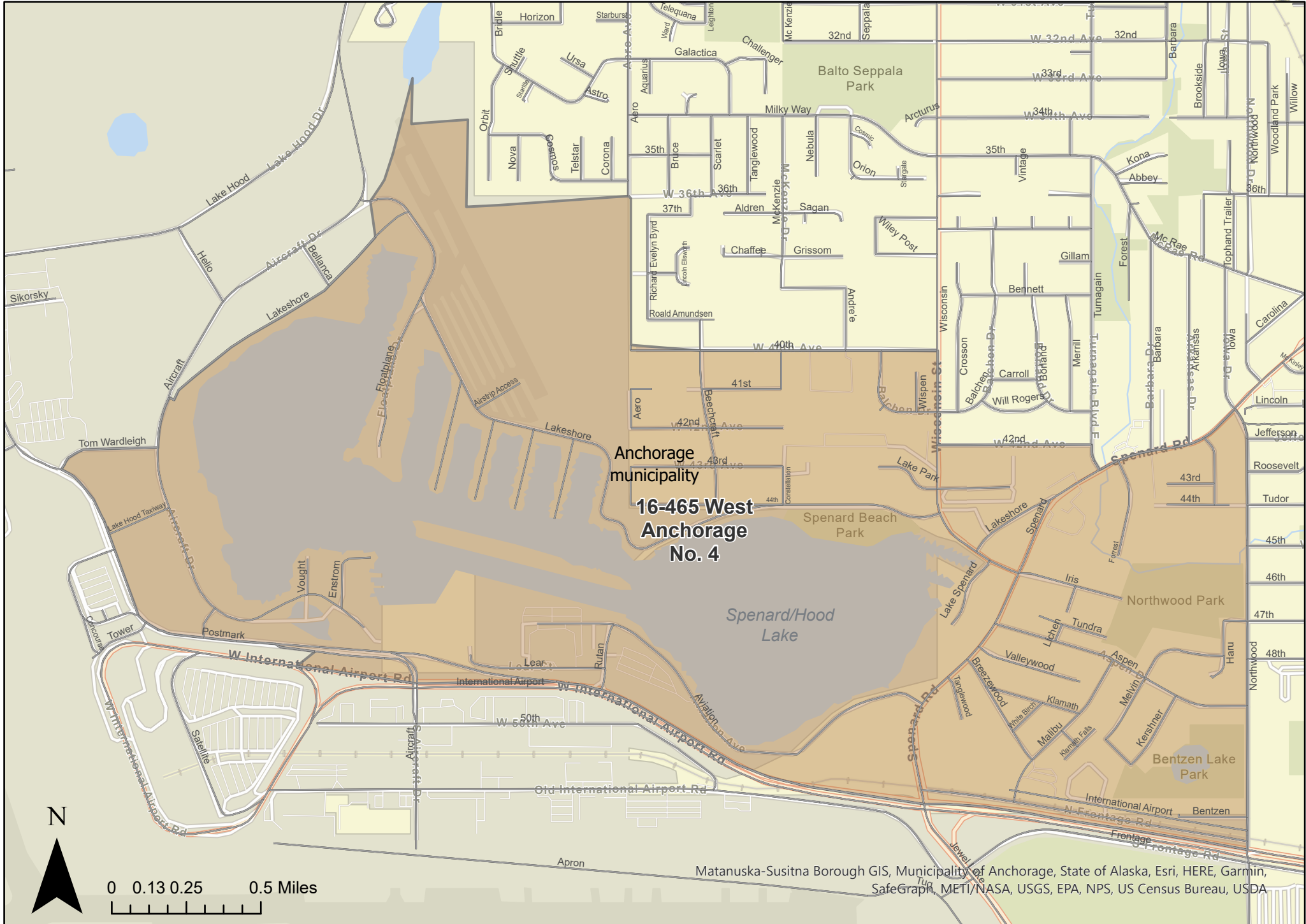
16-455 West Anchorage No. 2
Anchorage municipality

Turnagain Heights

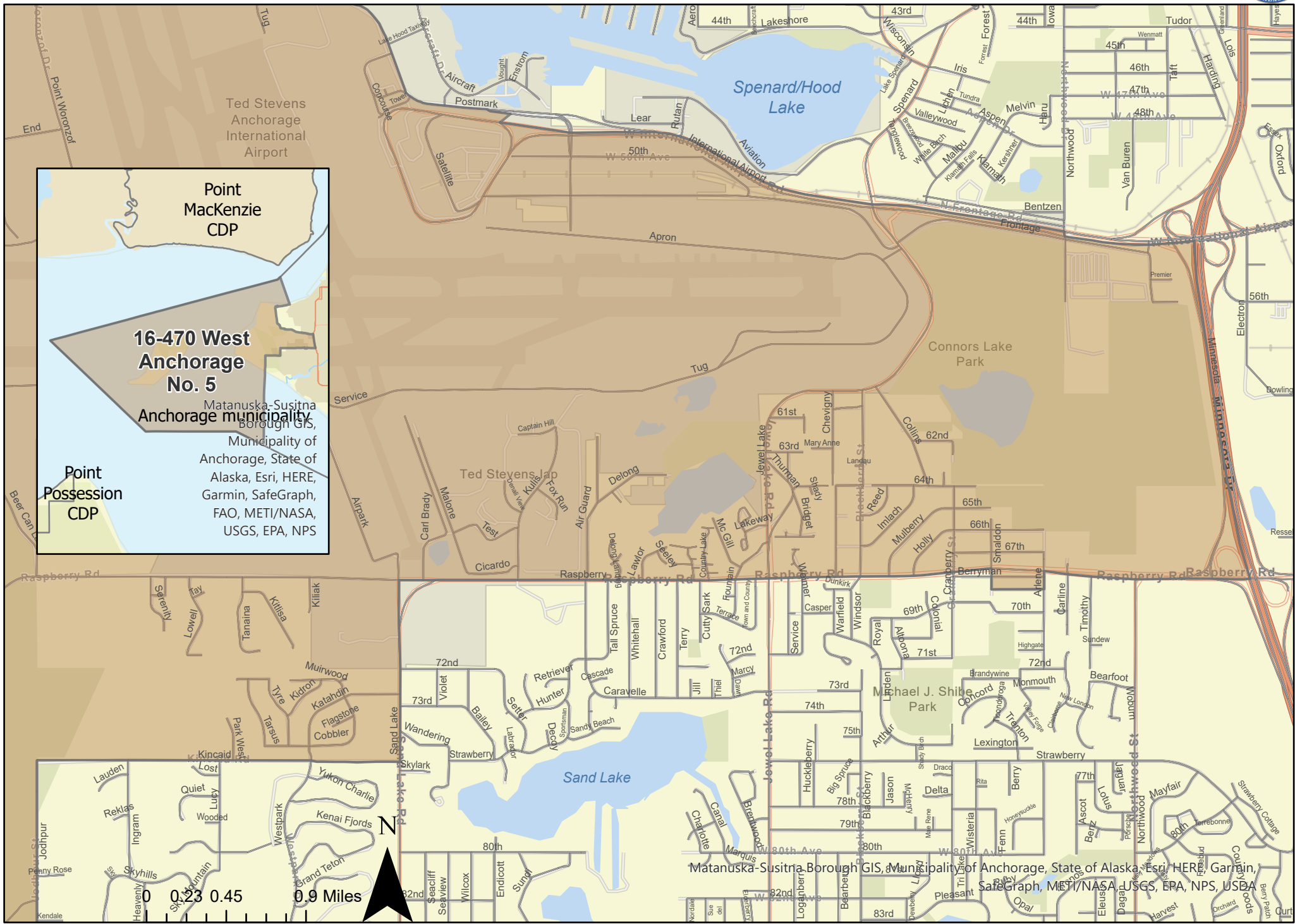
Precinct: 16-460 West Anchorage No. 3

May 15, 2023 Redistricting Plan





Anchorage
municipality
**16-465 West
Anchorage
No. 4**



Point Mackenzie CDP

16-470 West Anchorage No. 5

Matanuska-Susitna Borough GIS, Municipality of Anchorage, State of Alaska, Esri, HERE, Garmin, SafeGraph, FAO, METI/NASA, USGS, EPA, NPS

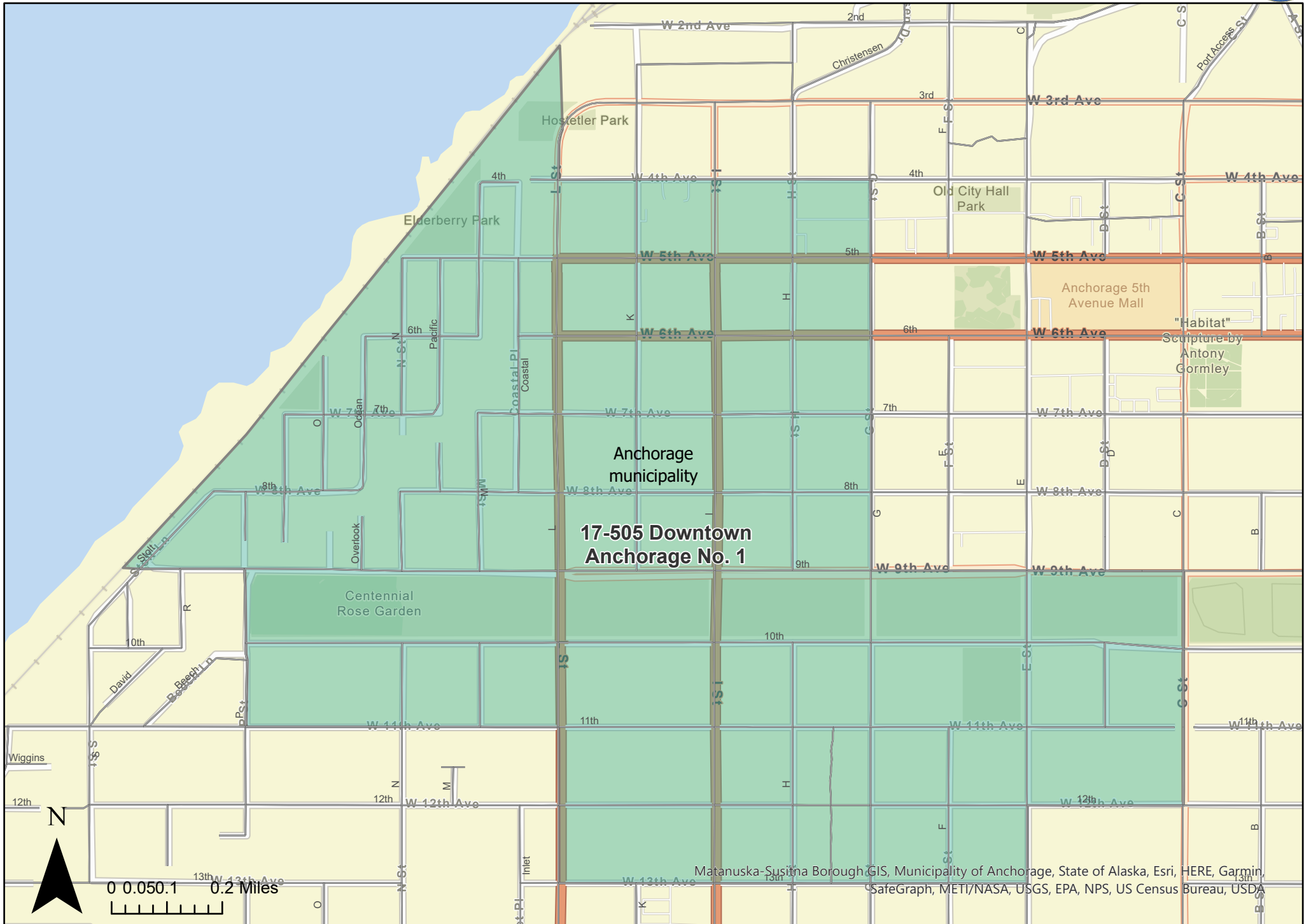
Point Possession CDP



0 0.23 0.45


0.9 Miles





Anchorage
municipality

**17-505 Downtown
Anchorage No. 1**



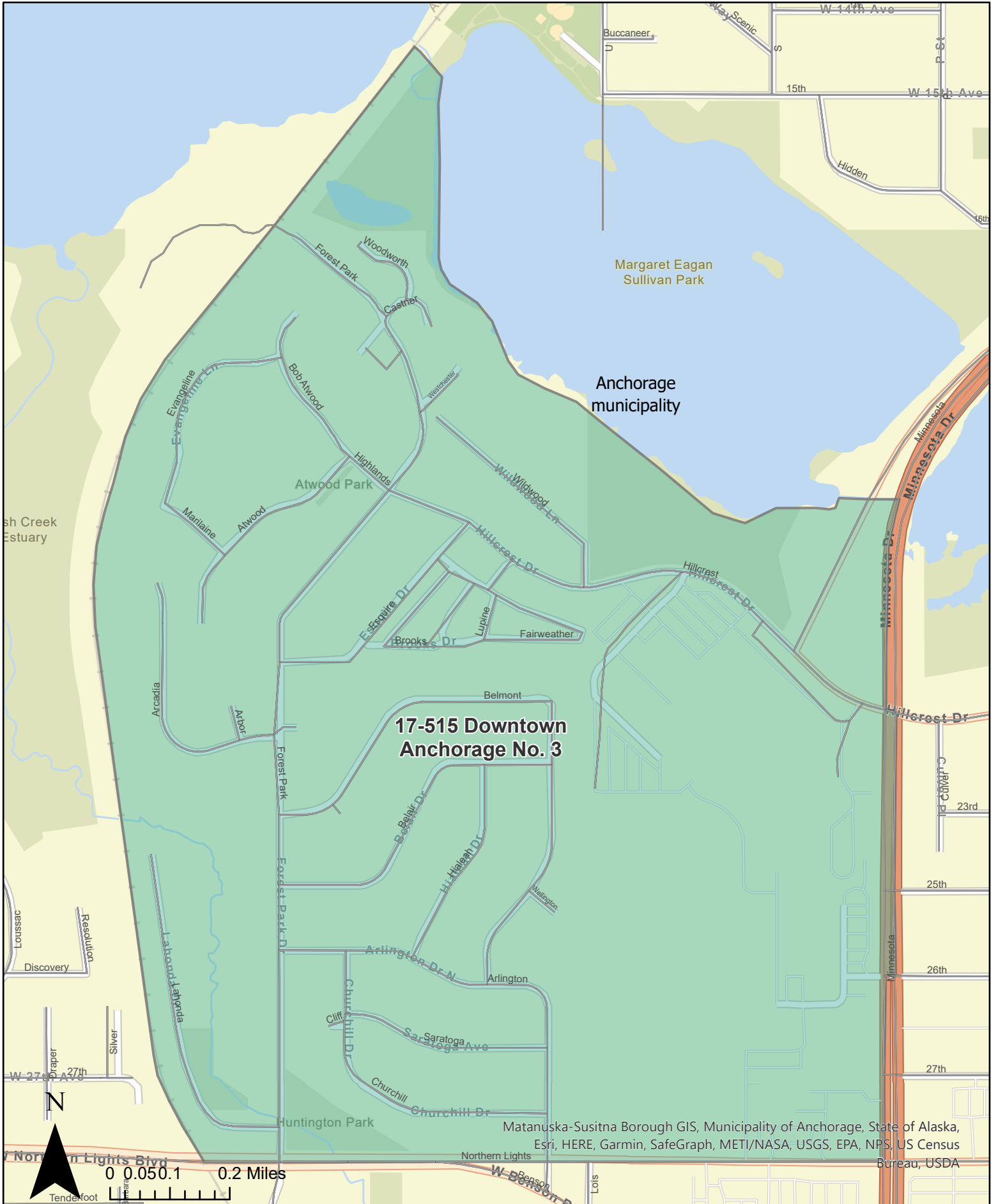


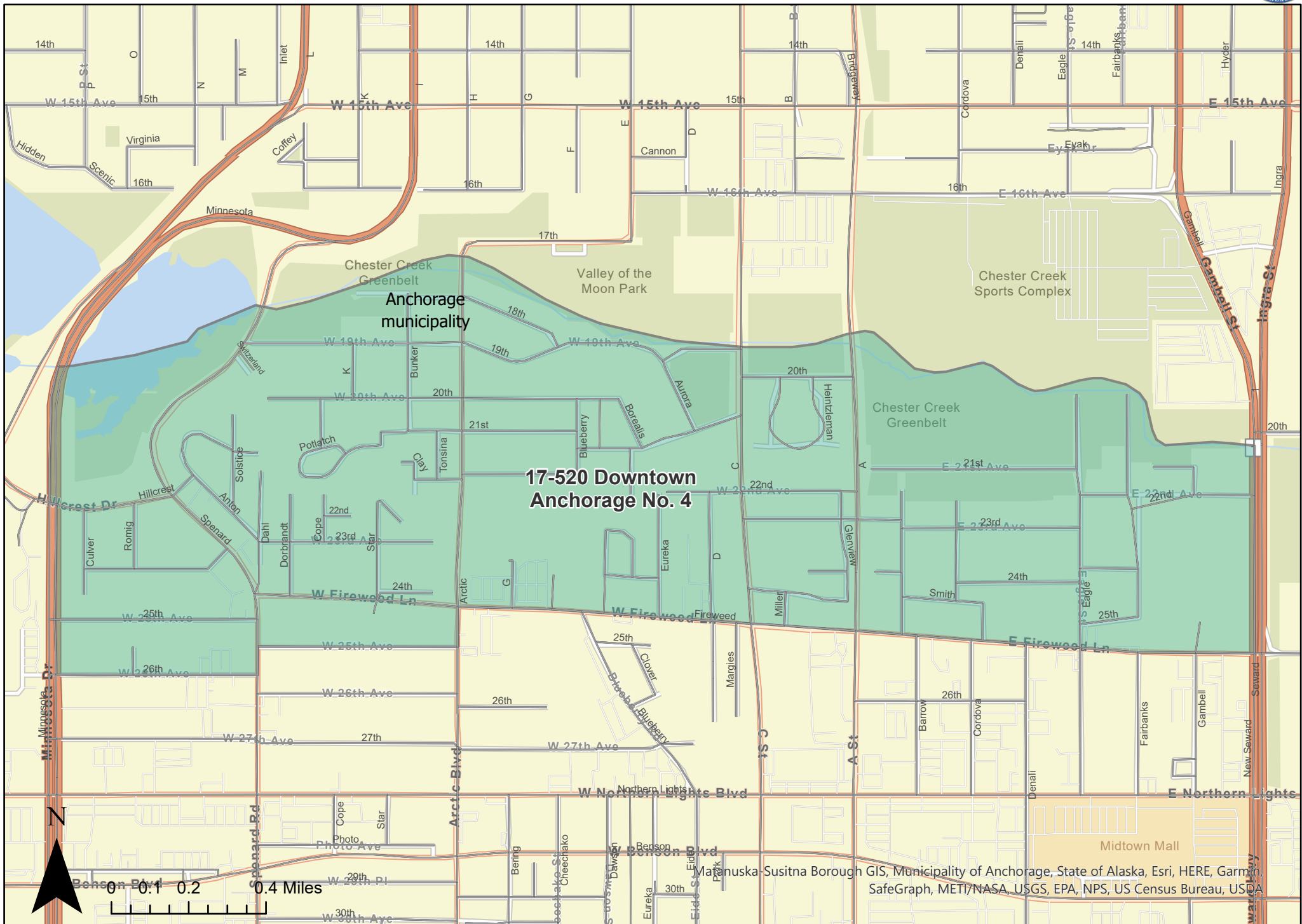
17-510 Downtown Anchorage No. 2

Anchorage municipality

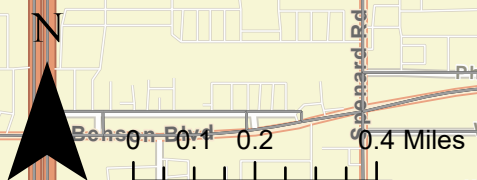
Precinct: 17-515 Downtown Anchorage No. 3

May 15, 2023 Redistricting Plan



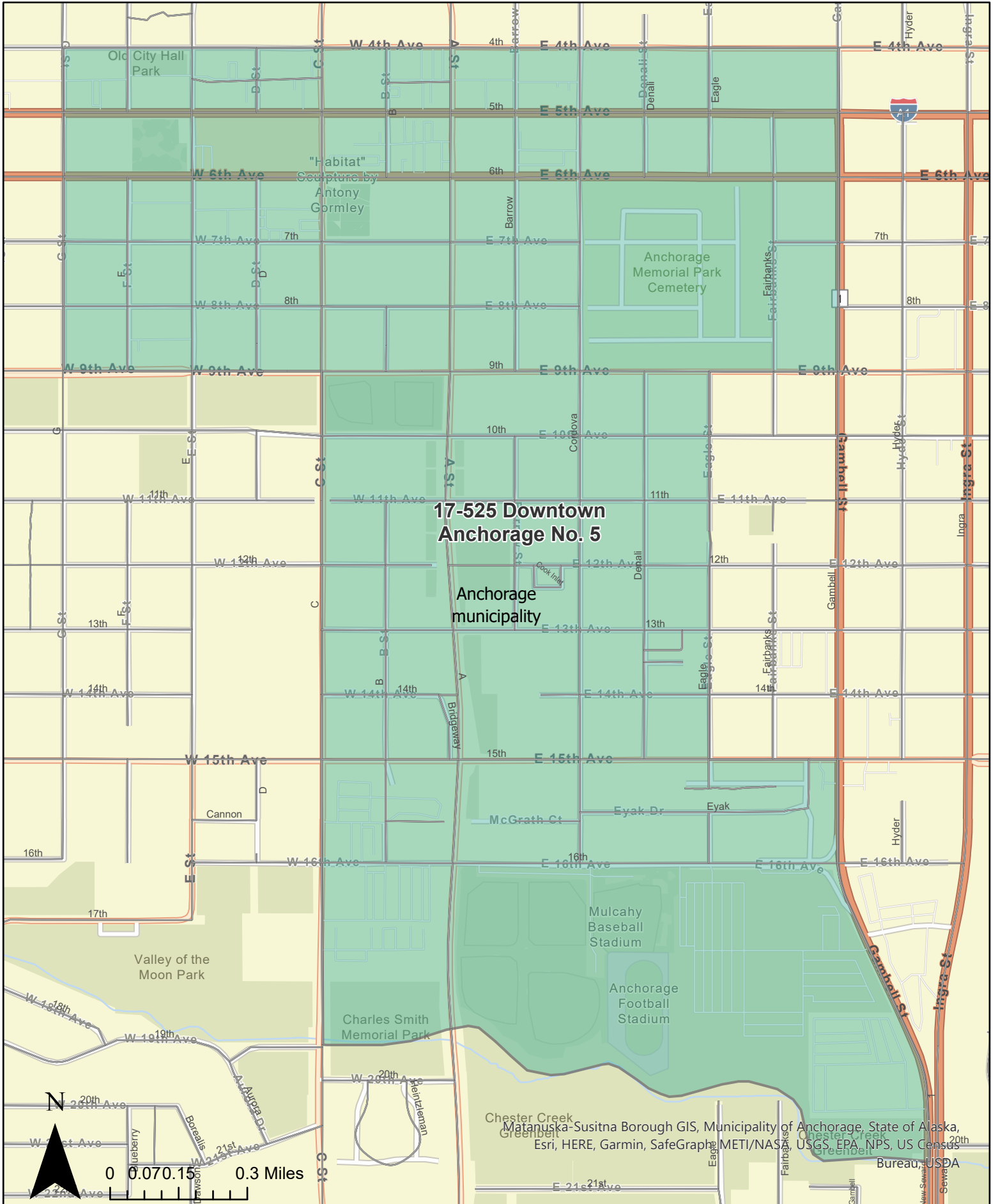


17-520 Downtown Anchorage No. 4



Precinct: 17-525 Downtown Anchorage No. 5

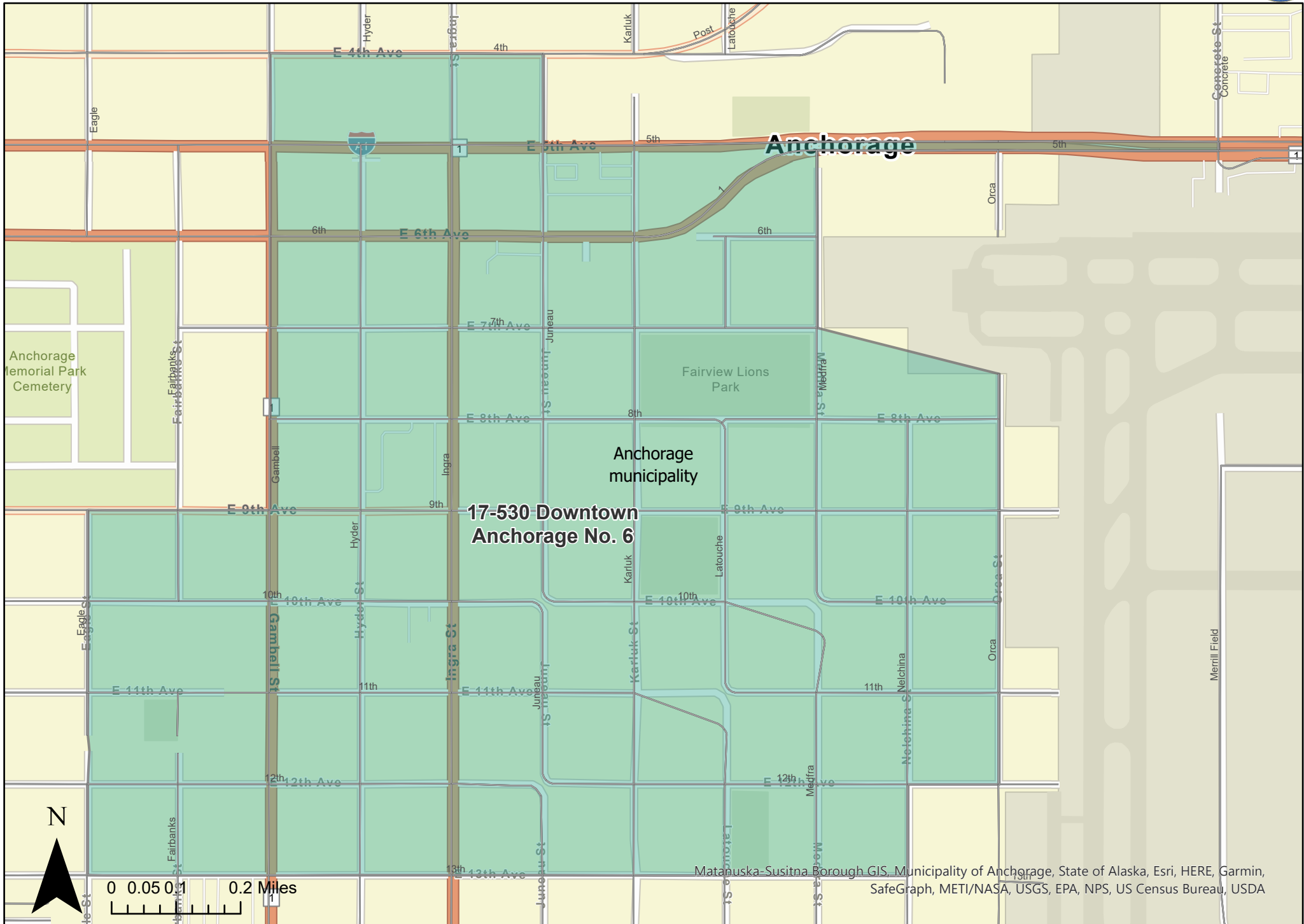
May 15, 2023 Redistricting Plan

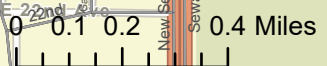
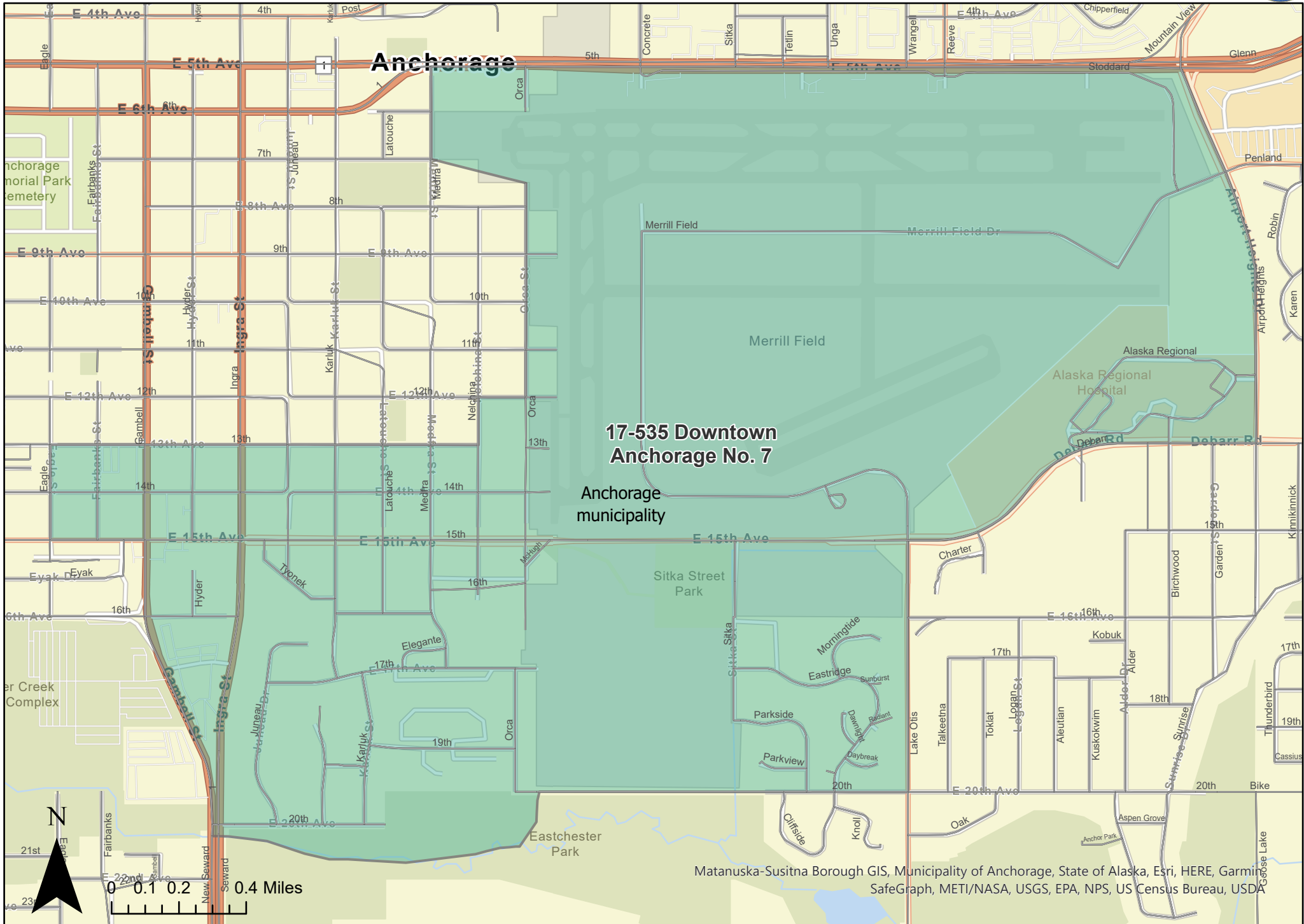


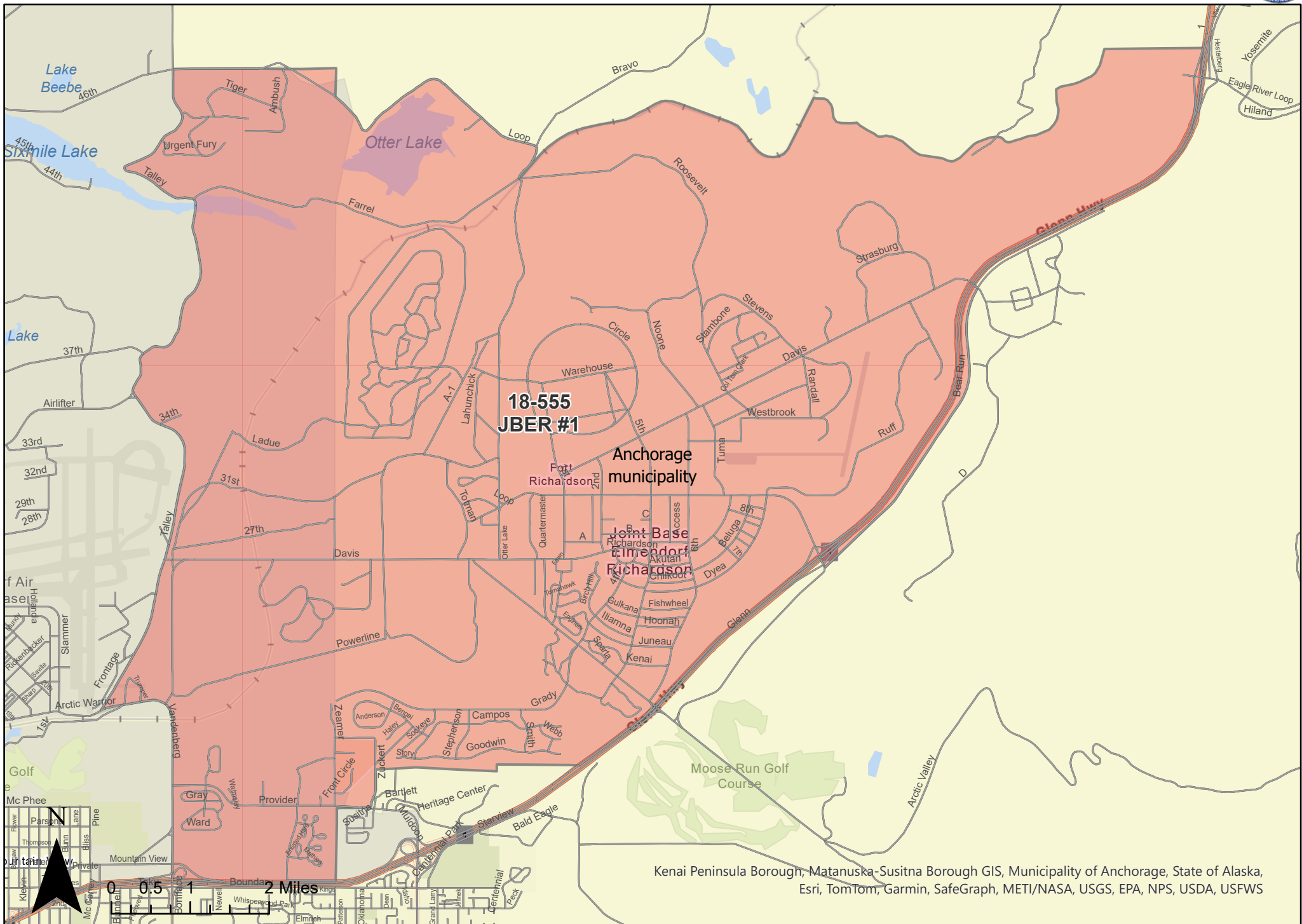
17-525 Downtown Anchorage No. 5

Anchorage municipality

Matanuska-Susitna Borough GIS, Municipality of Anchorage, State of Alaska, Esri, HERE, Garmin, SafeGraph, METI/NAS, USGS, EPA, NPS, US Census Bureau, USDA



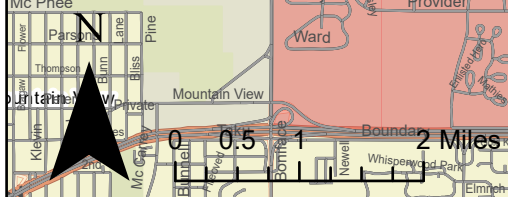


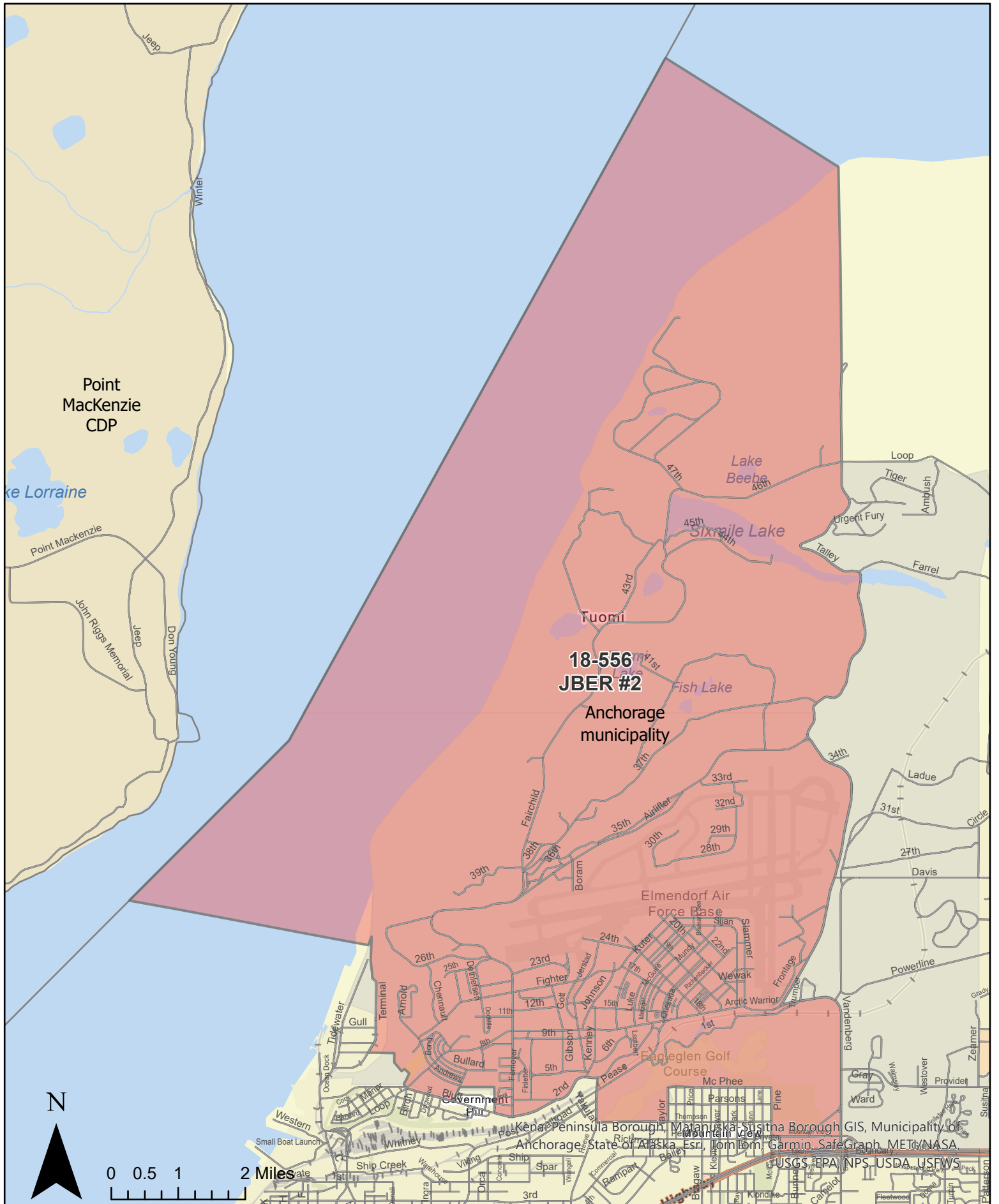


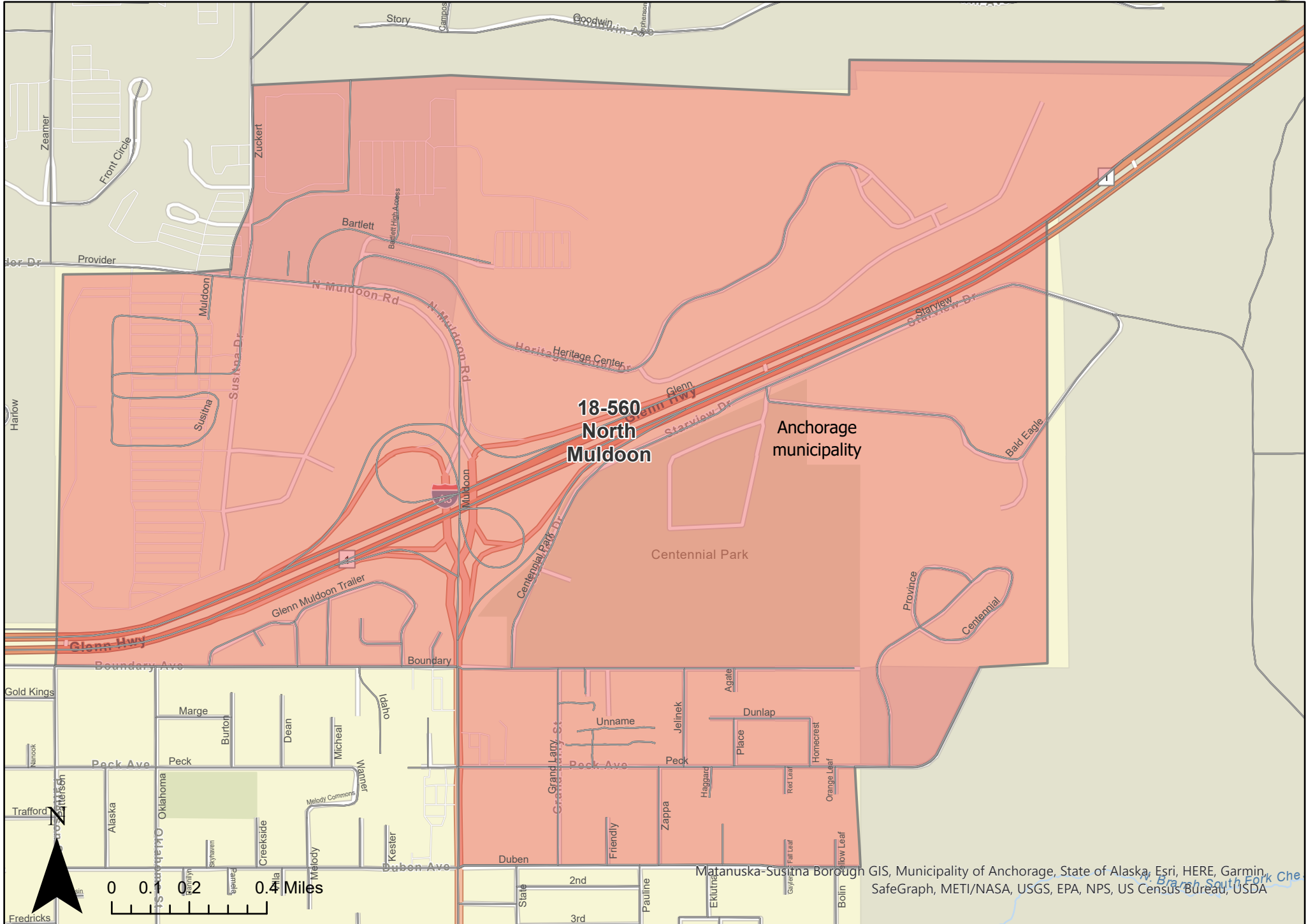
**18-555
JBER #1**

**Anchorage
Municipality**

**Joint Base
Elmendorf-
Richardson**





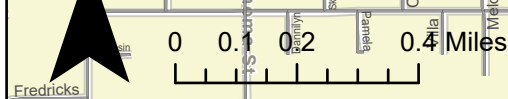


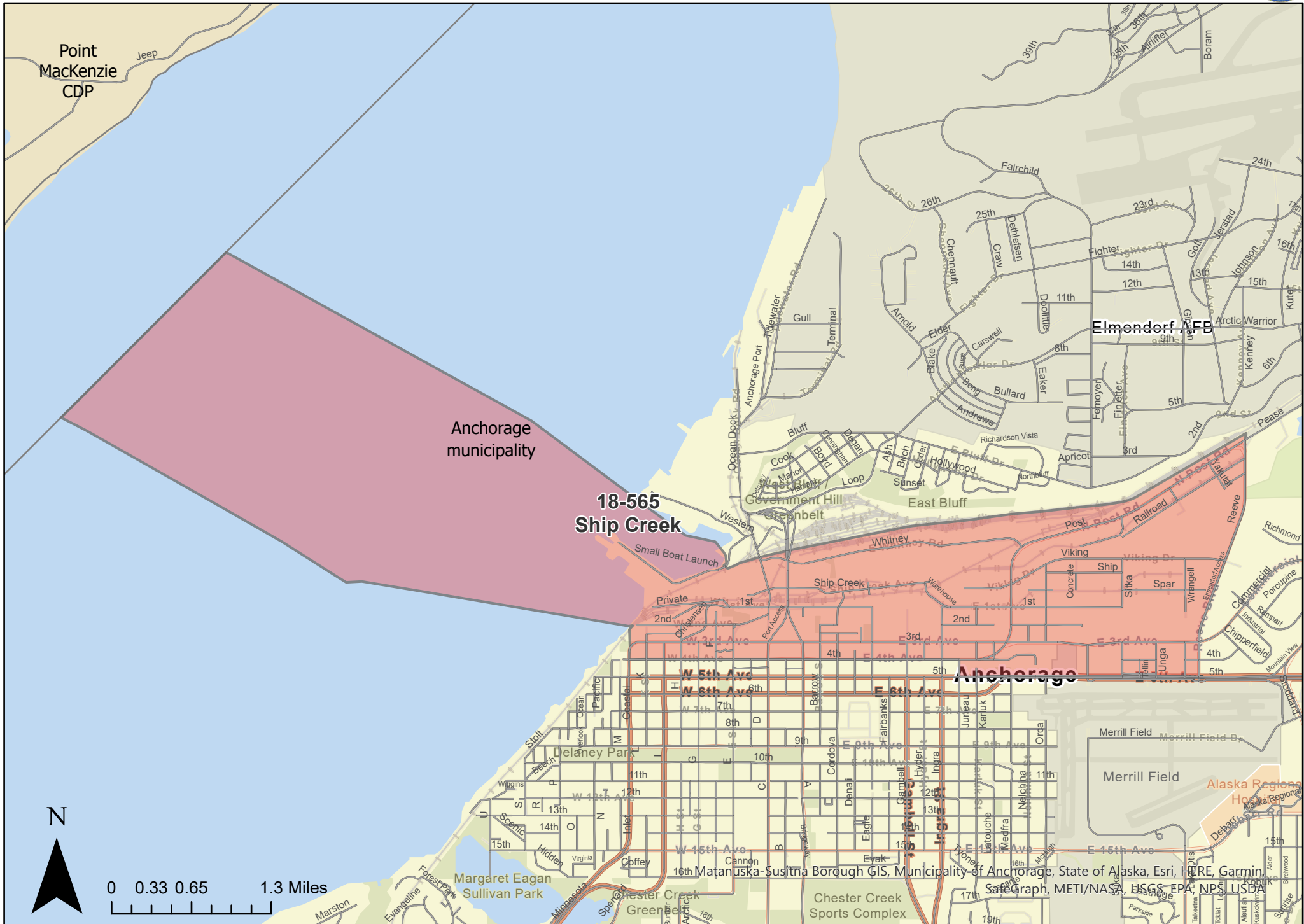
18-560
North
Muldoon

Anchorage
municipality

Centennial Park

Province
Centennial






N



0 0.33 0.65 1.3 Miles



Anchorage municipality

18-565 Ship Creek

Anchorage

Alaska Regional Hospital

Merrill Field

Chester Creek Sports Complex

Margaret Egan Sullivan Park

Forest Park

Marston

Evangeline

Spangler

Greenlee

Anderson

18th

17th

16th

15th

14th

13th

12th

11th

10th

9th

8th

7th

6th

5th

4th

3rd

2nd

1st

Private

Whitney

Ship Creek

Warehouse

Village

Concrete

Silka

Spar

Wiangell

Unga

Debat

15th

16th

17th

18th

19th

20th

21st

22nd

23rd

24th

25th

26th

27th

28th

29th

30th

31st

32nd

33rd

34th

35th

36th

37th

38th

39th

40th

41st

42nd

43rd

44th

45th

46th

47th

48th

49th

50th

51st

52nd

53rd

54th

55th

56th

57th

58th

59th

60th

61st

62nd

63rd

64th

65th

66th

67th

68th

69th

70th

71st

72nd

73rd

74th

75th

76th

77th

78th

79th

80th

81st

82nd

83rd

84th

85th

86th

87th

88th

89th

90th

91st

92nd

93rd

94th

95th

96th

97th

98th

99th

100th

101st

102nd

103rd

104th

105th

106th

107th

108th

109th

110th

111th

112th

113th

114th

115th

116th

117th

118th

119th

120th

121st

122nd

123rd

124th

125th

126th

127th

128th

129th

130th

131st

132nd

133rd

134th

135th

136th

137th

138th

139th

140th

141st

142nd

143rd

144th

145th

146th

147th

148th

149th

150th

151st

152nd

153rd

154th

155th

156th

157th

158th

159th

160th

161st

162nd

163rd

164th

165th

166th

167th

168th

169th

170th

171st

172nd

173rd

174th

175th

176th

177th

178th

179th

180th

181st

182nd

183rd

184th

185th

186th

187th

188th

189th

190th

191st

192nd

193rd

194th

195th

196th

197th

198th

199th

200th

201st

202nd

203rd

204th

205th

206th

207th

208th

209th

210th

211st

212nd

213rd

214th

215th

216th

217th

218th

219th

220th

221st

222nd

223rd

224th

225th

226th

227th

228th

229th

230th

231st

232nd

233rd

234th

235th

236th

237th

238th

239th

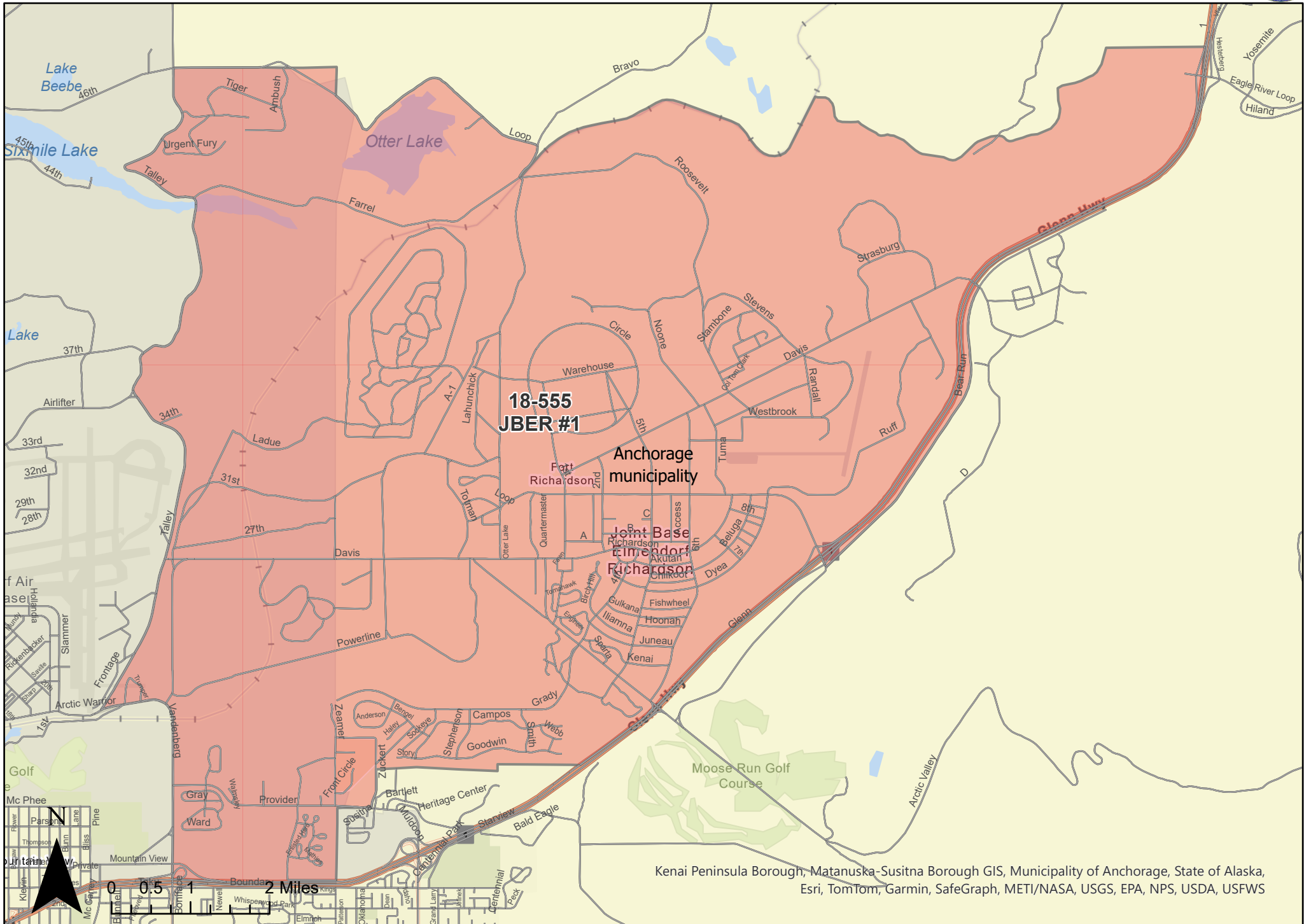
240th

241st

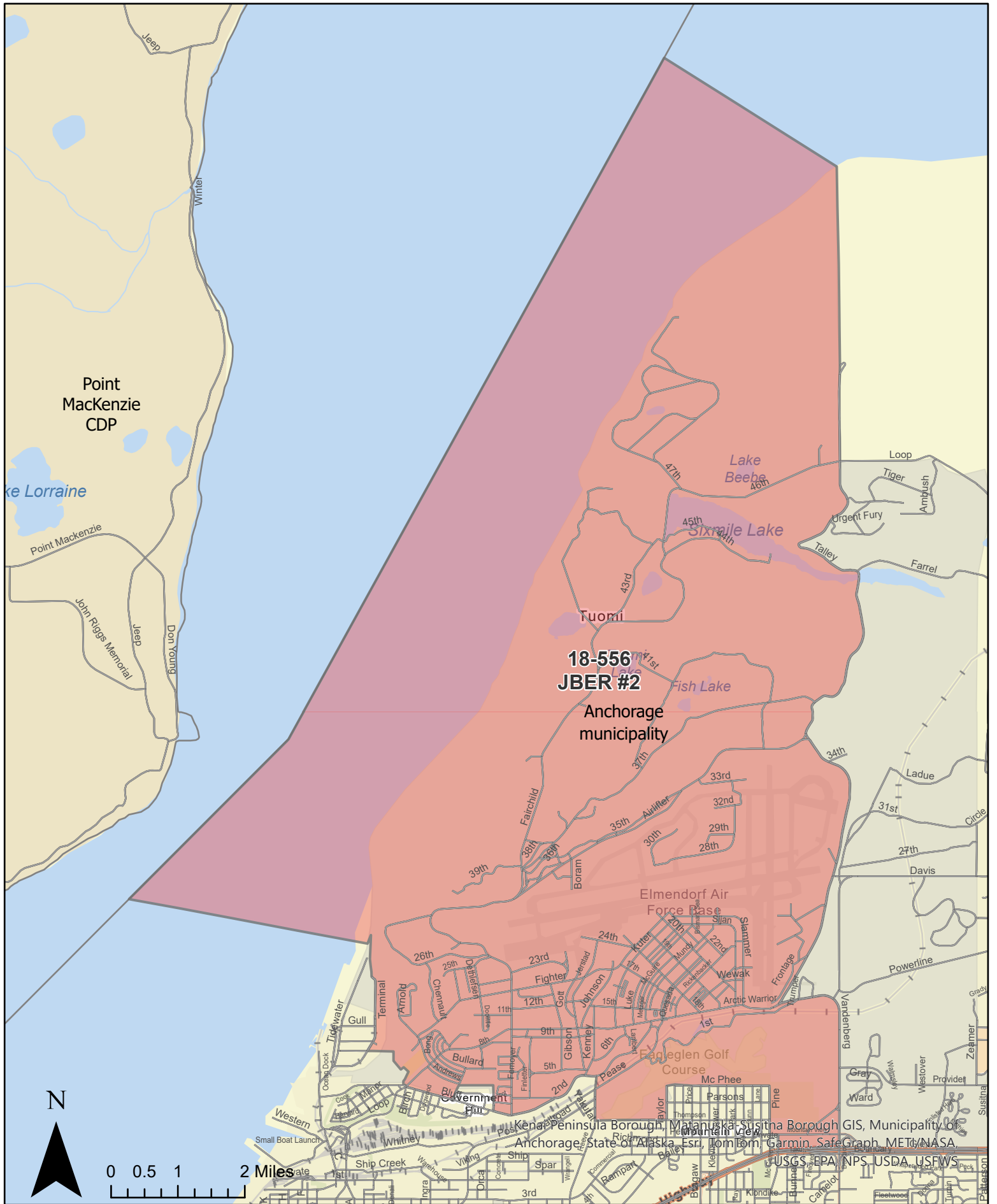
242nd

243rd

244th



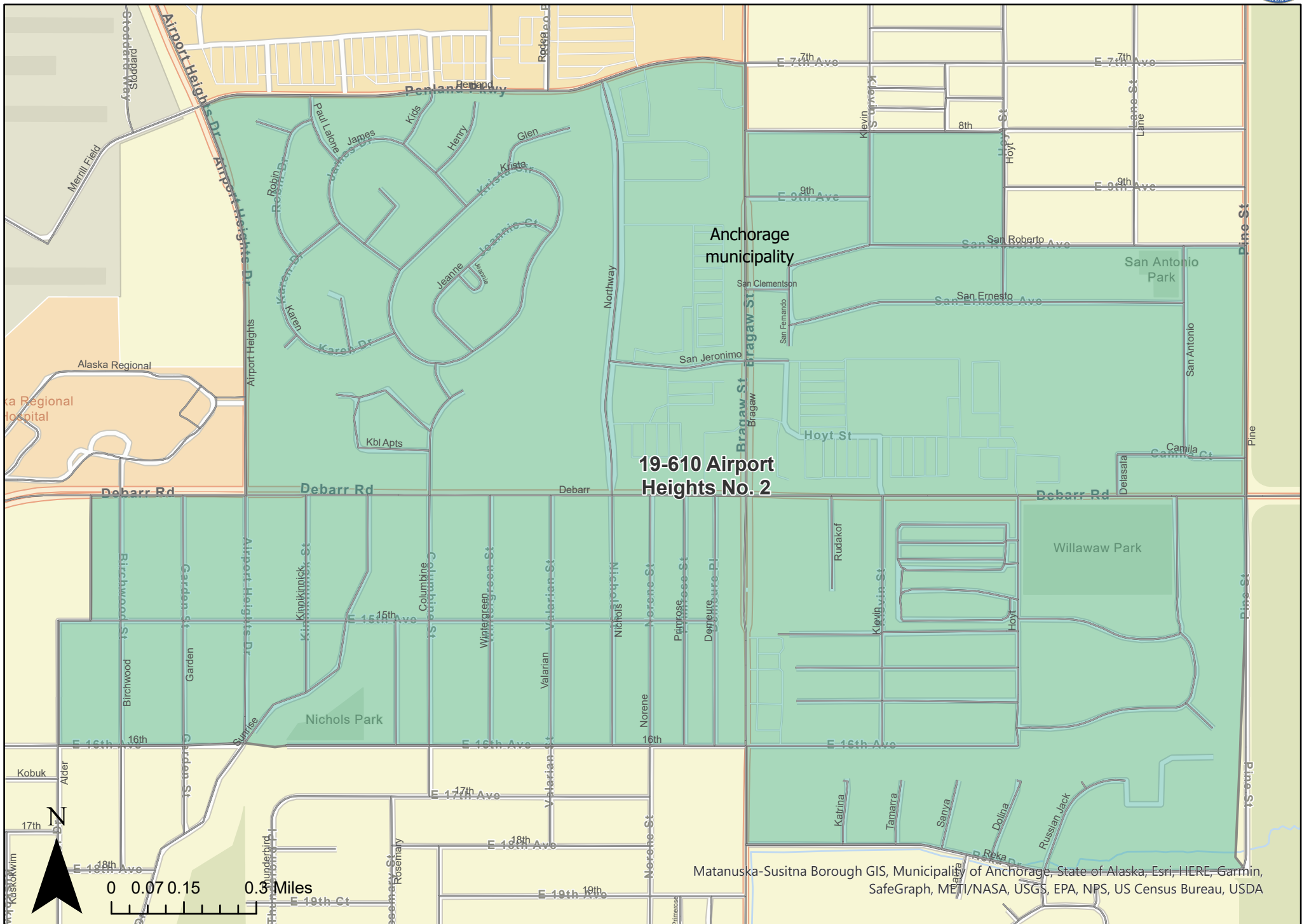
Kenai Peninsula Borough, Matanuska-Susitna Borough GIS, Municipality of Anchorage, State of Alaska, Esri, TomTom, Garmin, SafeGraph, METI/NASA, USGS, EPA, NPS, USDA, USFWS



**18-556
JBER #2**
Anchorage
municipality

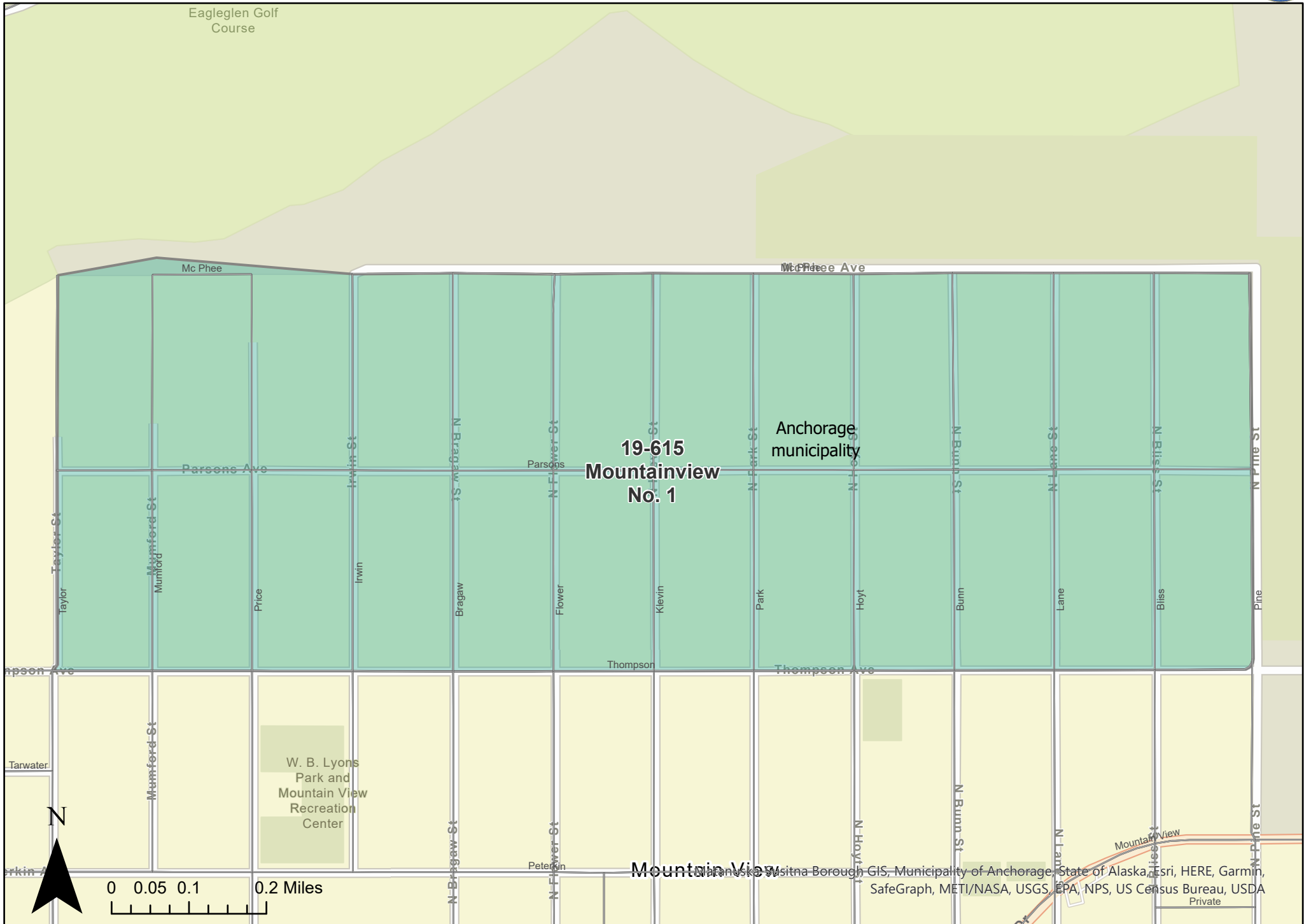


0 0.5 1 2 Miles



19-610 Airport Heights No. 2

Anchorage municipality

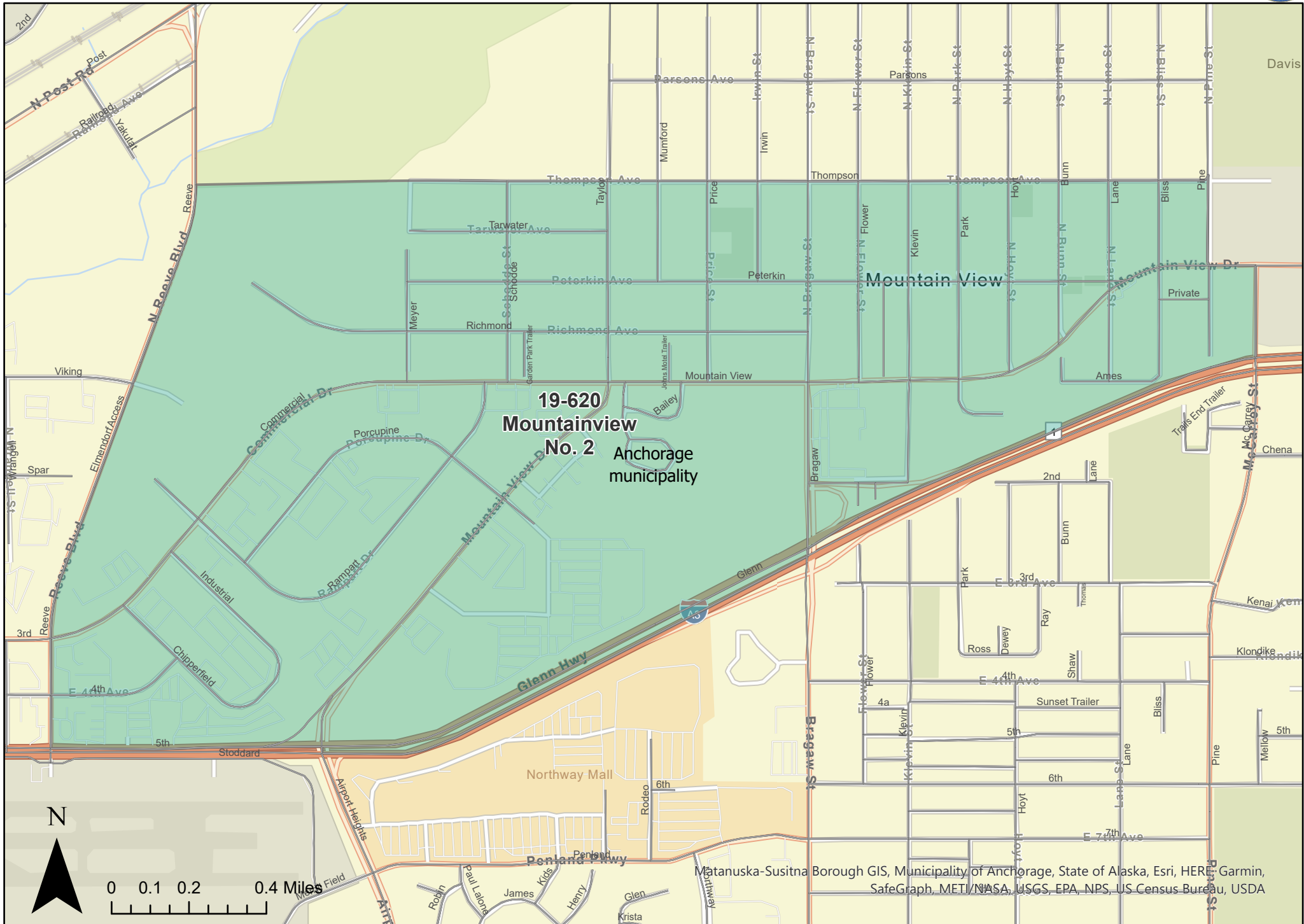


19-615
Mountainview
No. 1

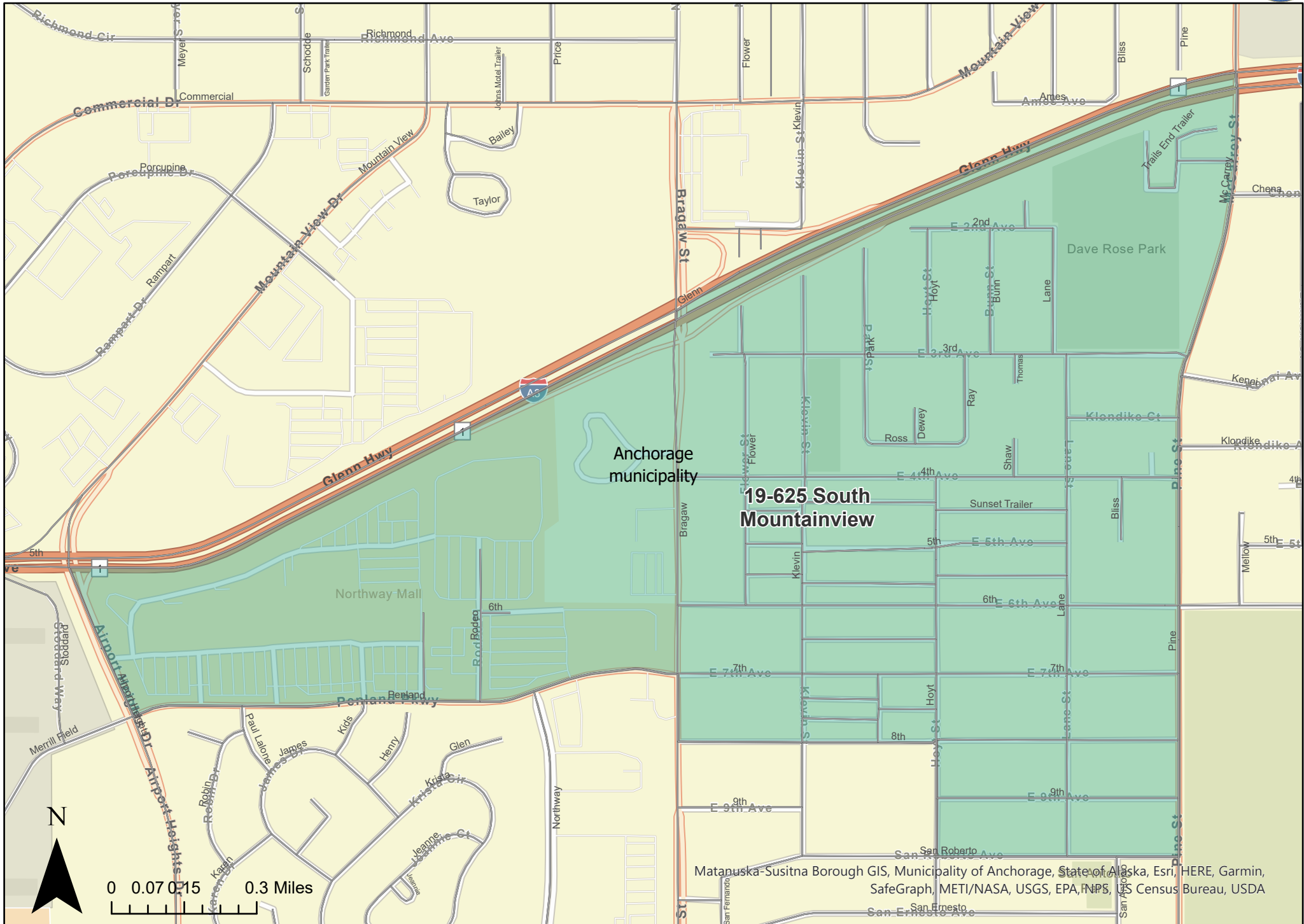
Anchorage
municipality

Mountain View

Map data: Esri, HERE, Garmin, SafeGraph, METI/NASA, USGS, EPA, NPS, US Census Bureau, USDA Private



**19-620
Mountainview
No. 2** Anchorage
municipality



Anchorage municipality

19-625 South Mountainview

N

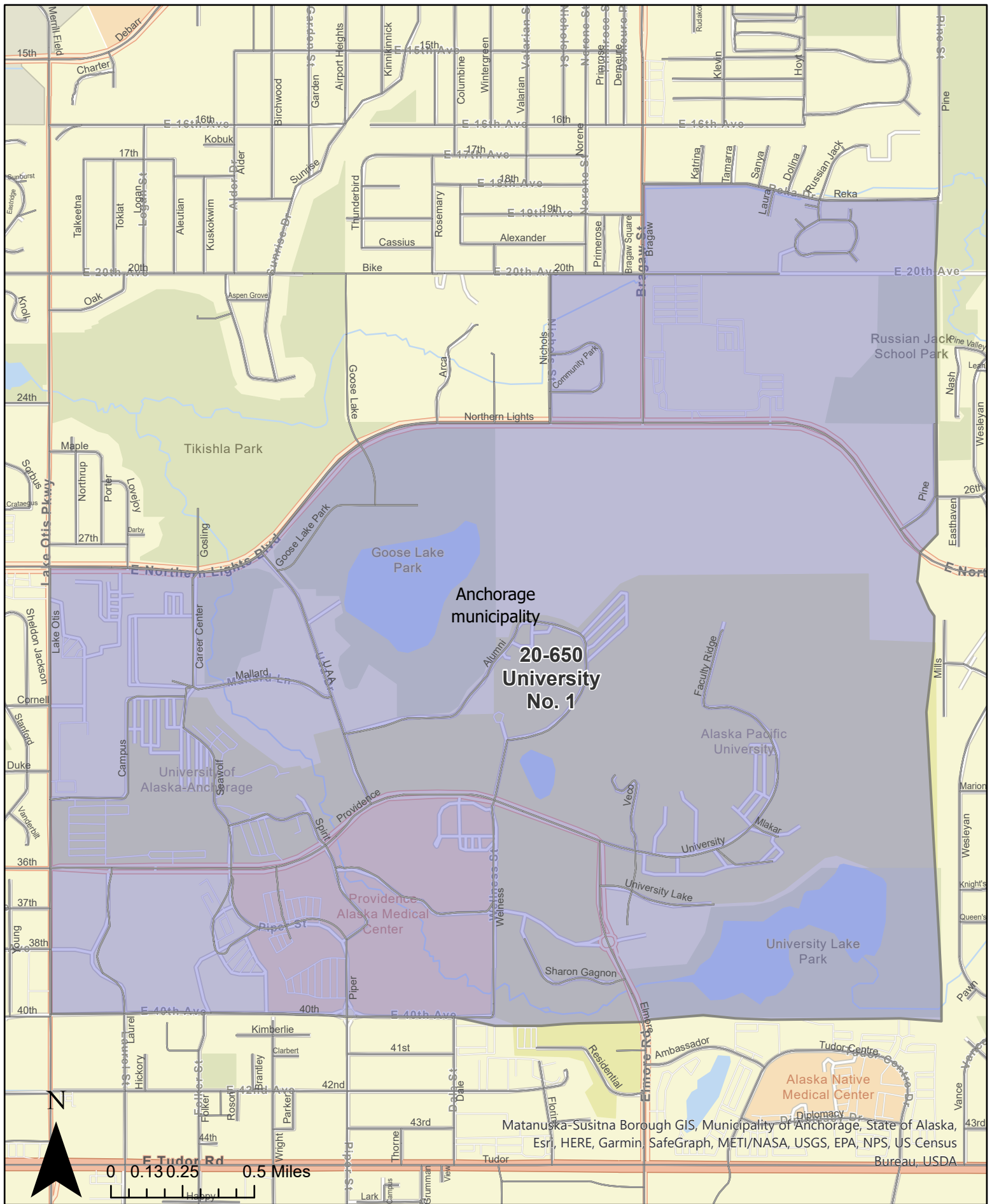


0 0.07 0.15 0.3 Miles



Precinct: 20-650 University No. 1

May 15, 2023 Redistricting Plan

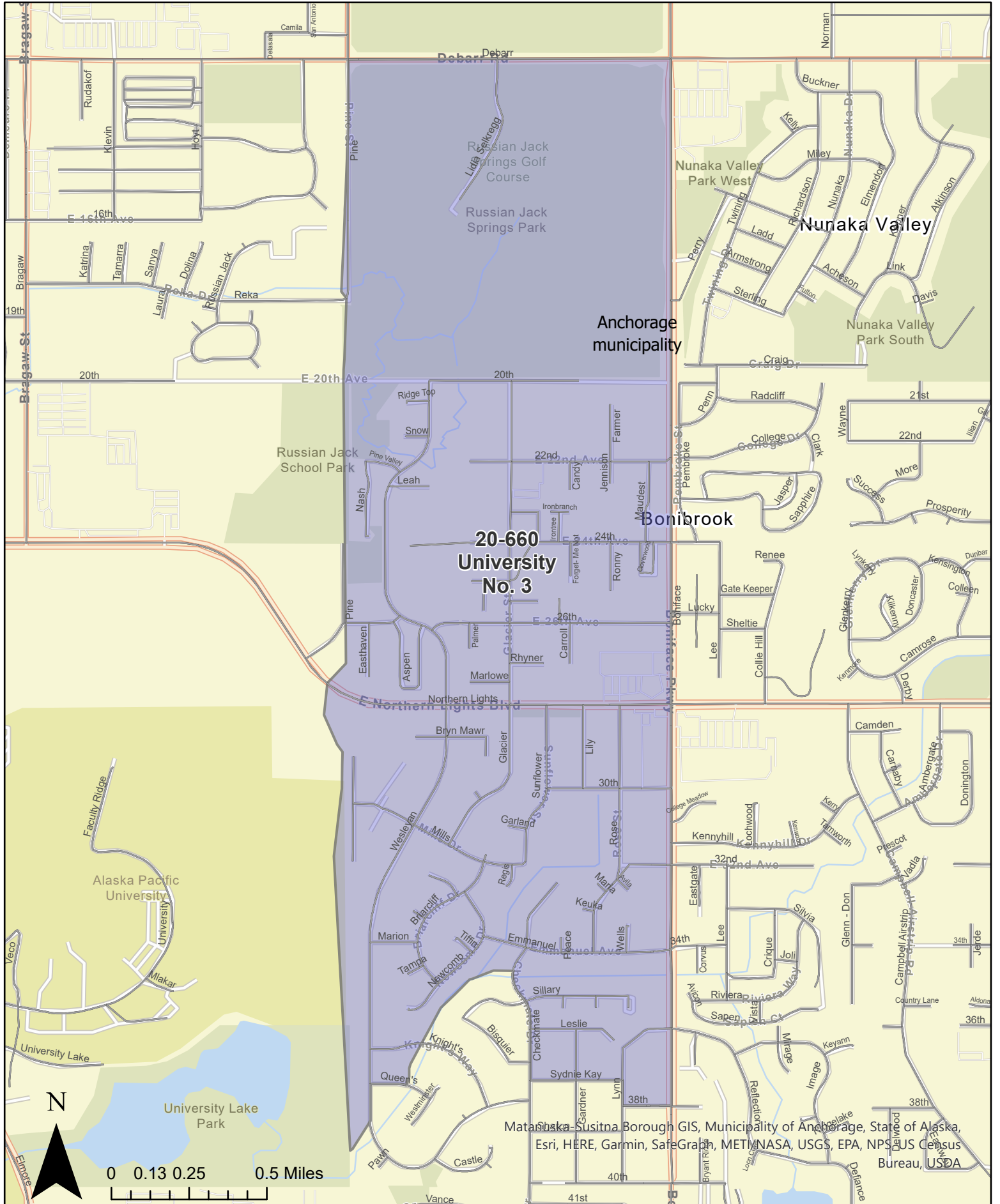


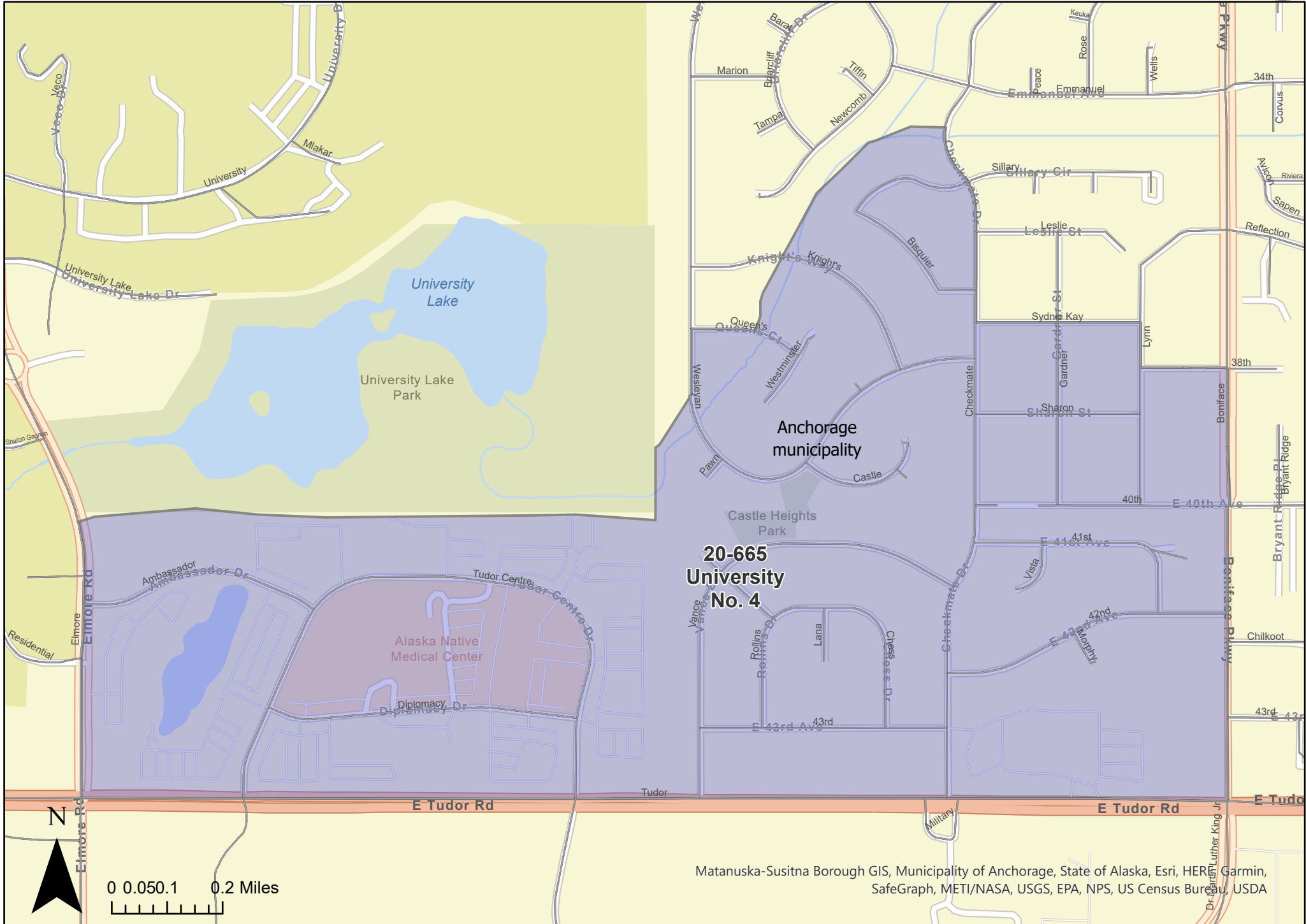
Anchorage
municipality
**20-650
University
No. 1**

Matanuska-Susitna Borough GIS, Municipality of Anchorage, State of Alaska,
Esri, HERE, Garmin, SafeGraph, METI/NASA, USGS, EPA, NPS, US Census
Bureau, USDA

Precinct: 20-660 University No. 3

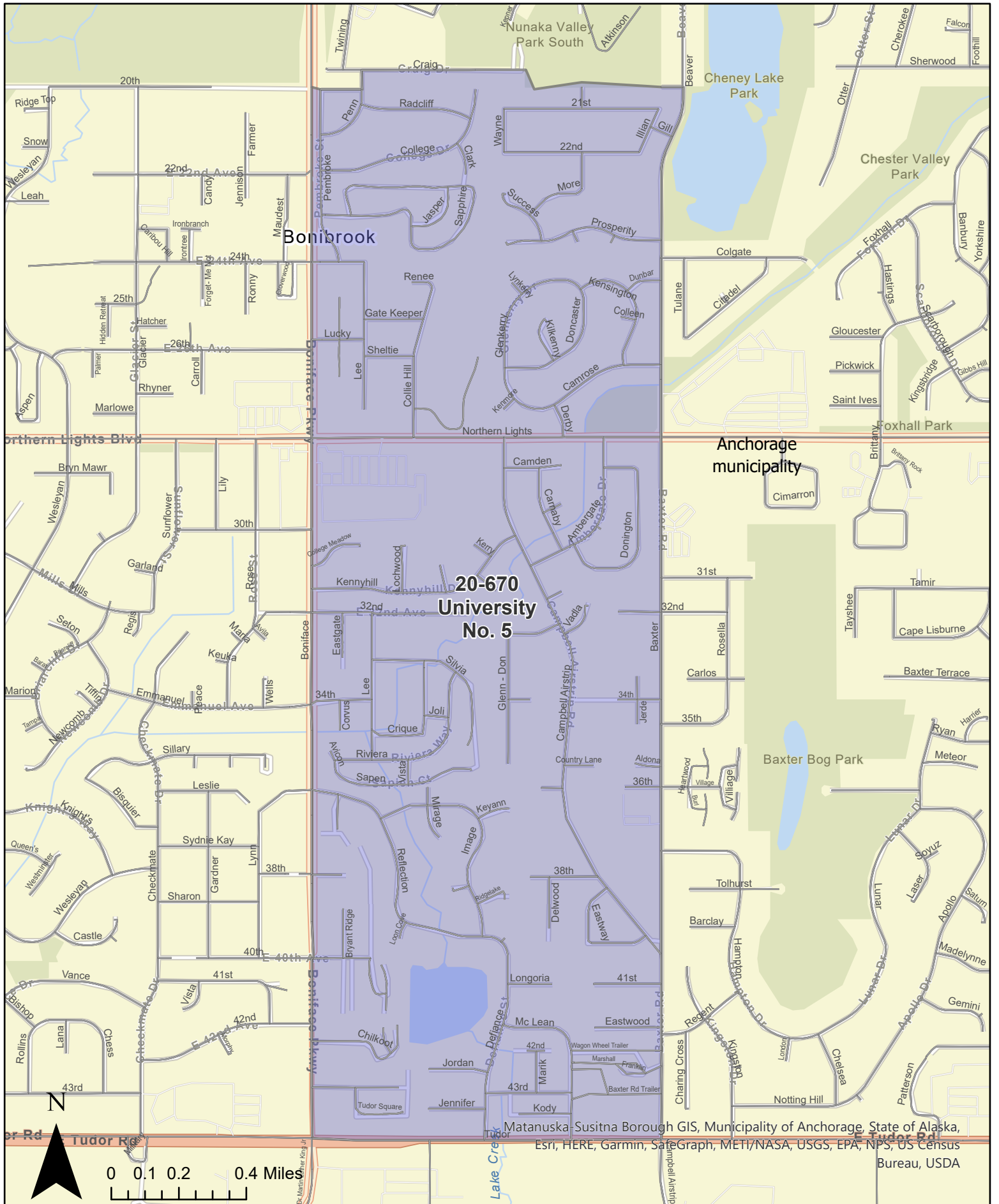
May 15, 2023 Redistricting Plan





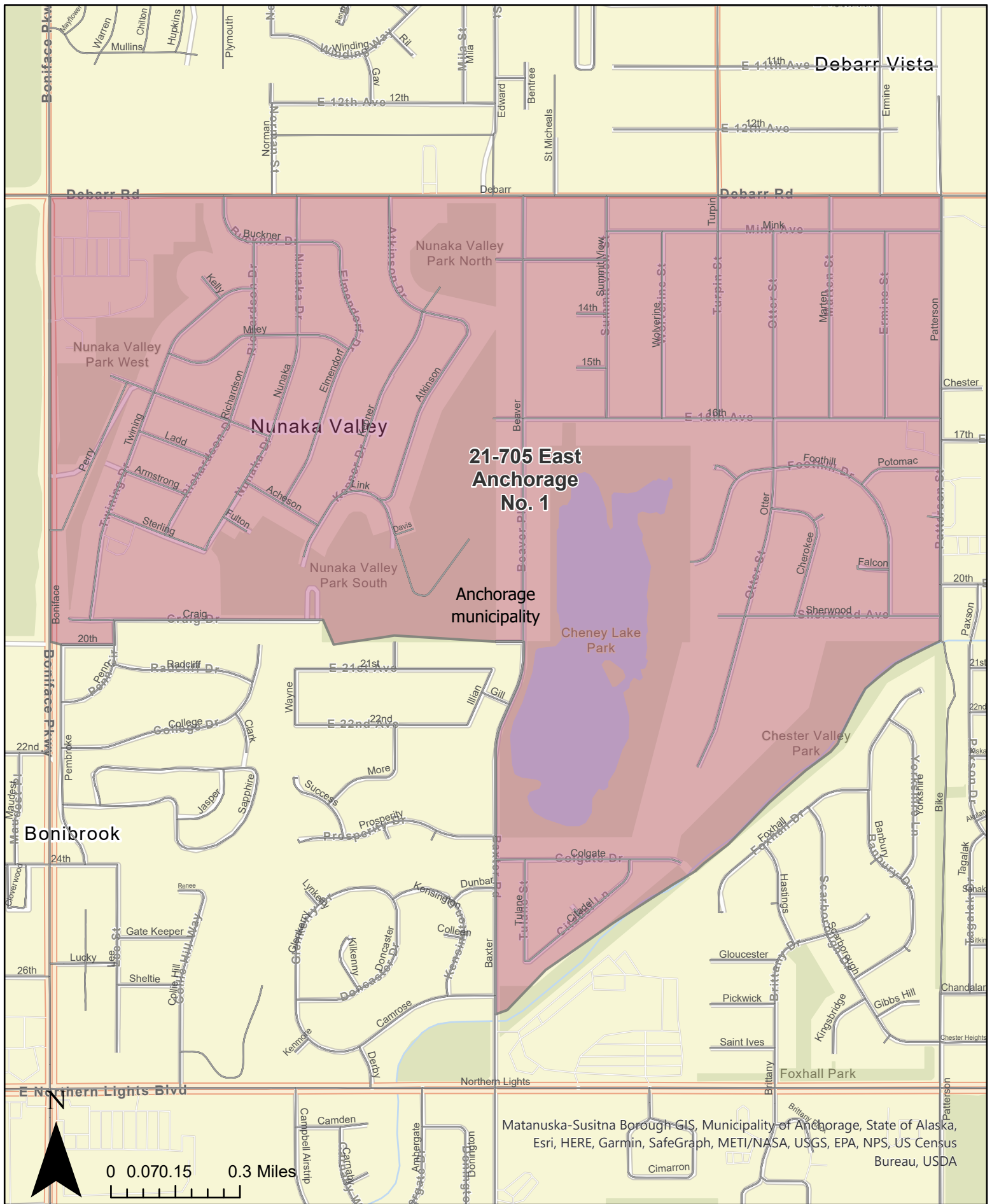
Precinct: 20-670 University No. 5

May 15, 2023 Redistricting Plan



Precinct: 21-705 East Anchorage No. 1

May 15, 2023 Redistricting Plan



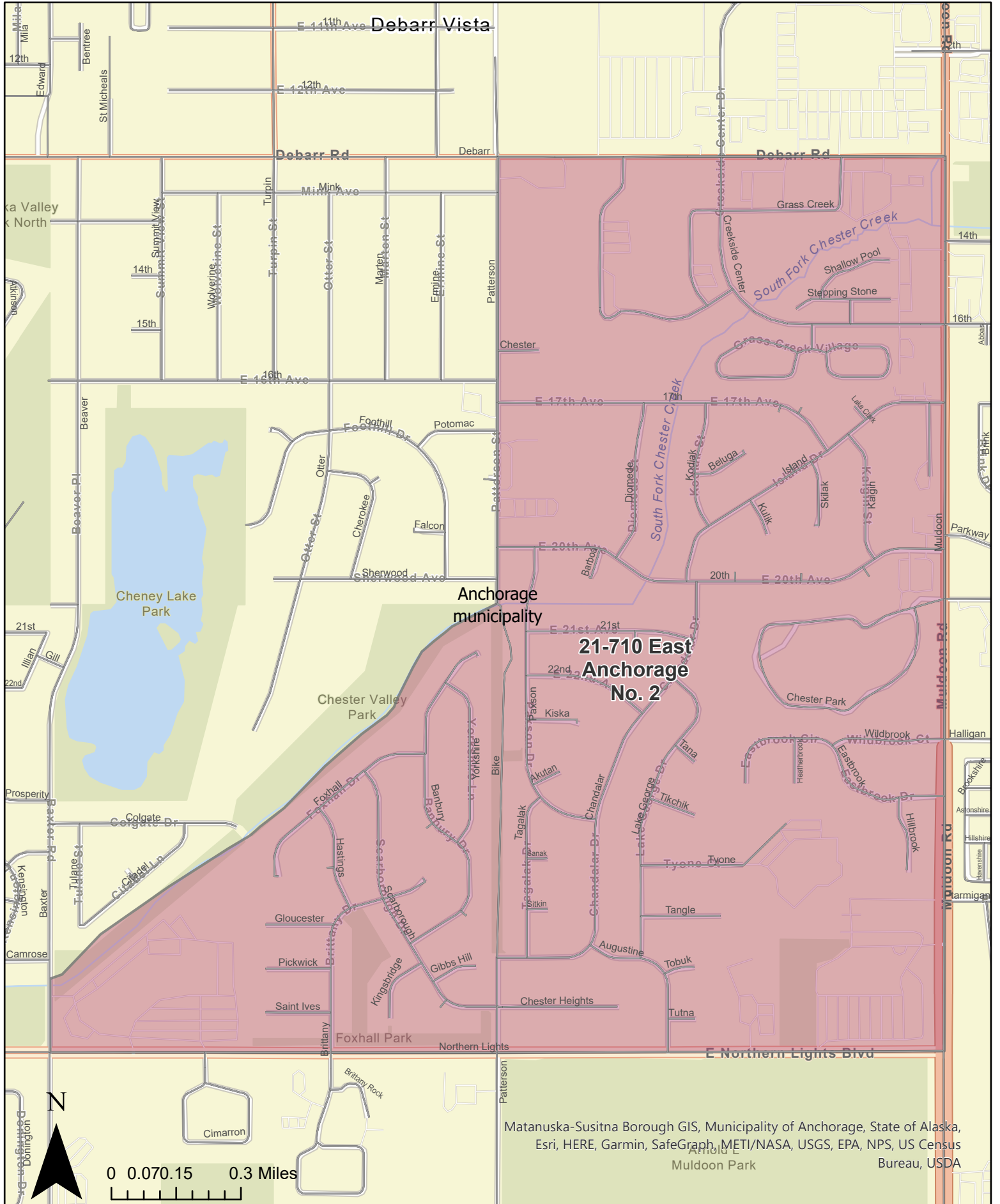
21-705 East Anchorage No. 1

Anchorage municipality

Matanuska-Susitna Borough GIS, Municipality of Anchorage, State of Alaska, Esri, HERE, Garmin, SafeGraph, METI/NASA, USGS, EPA, NPS, US Census Bureau, USDA

Precinct: 21-710 East Anchorage No. 2

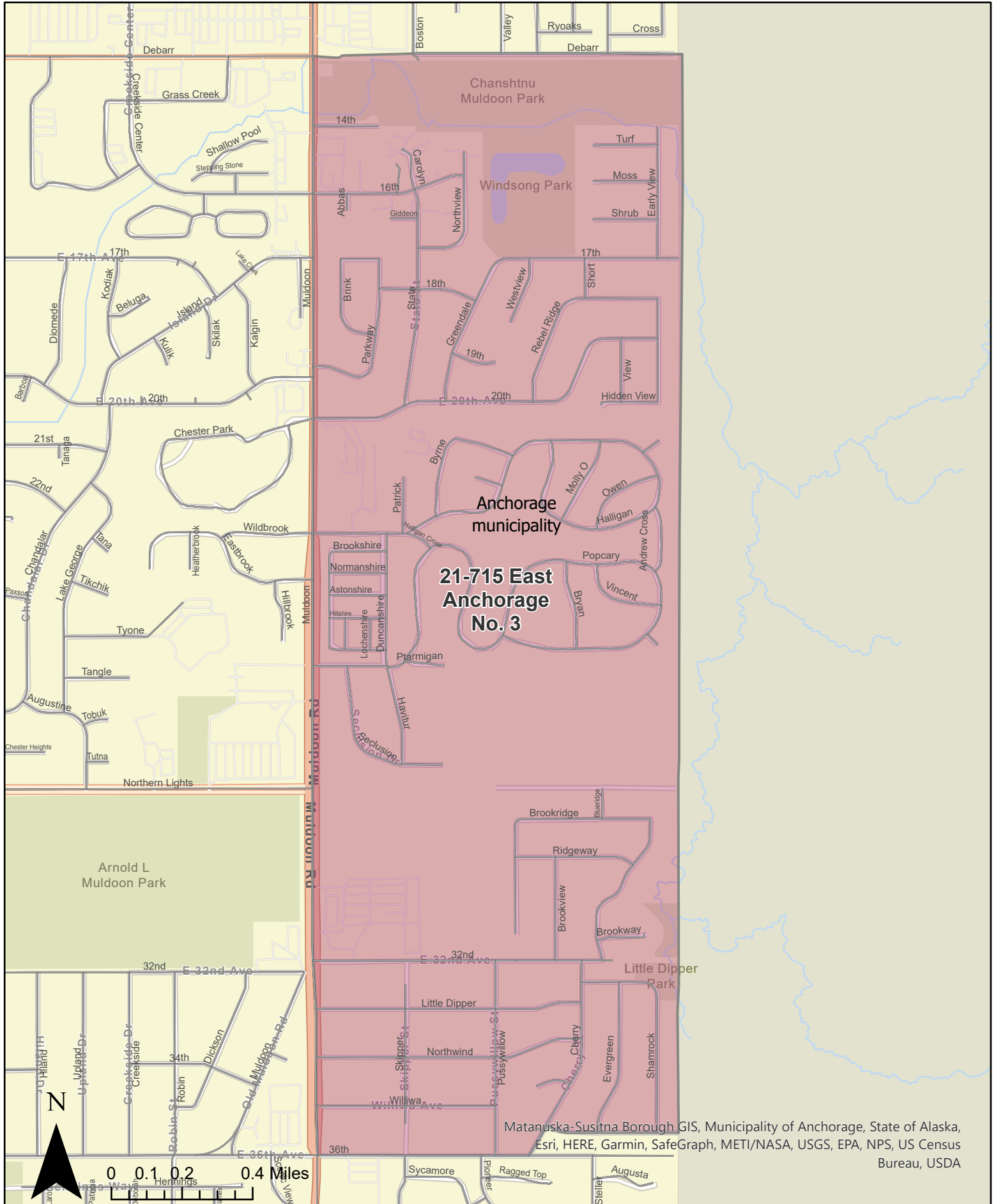
May 15, 2023 Redistricting Plan



0 0.070.15 0.3 Miles

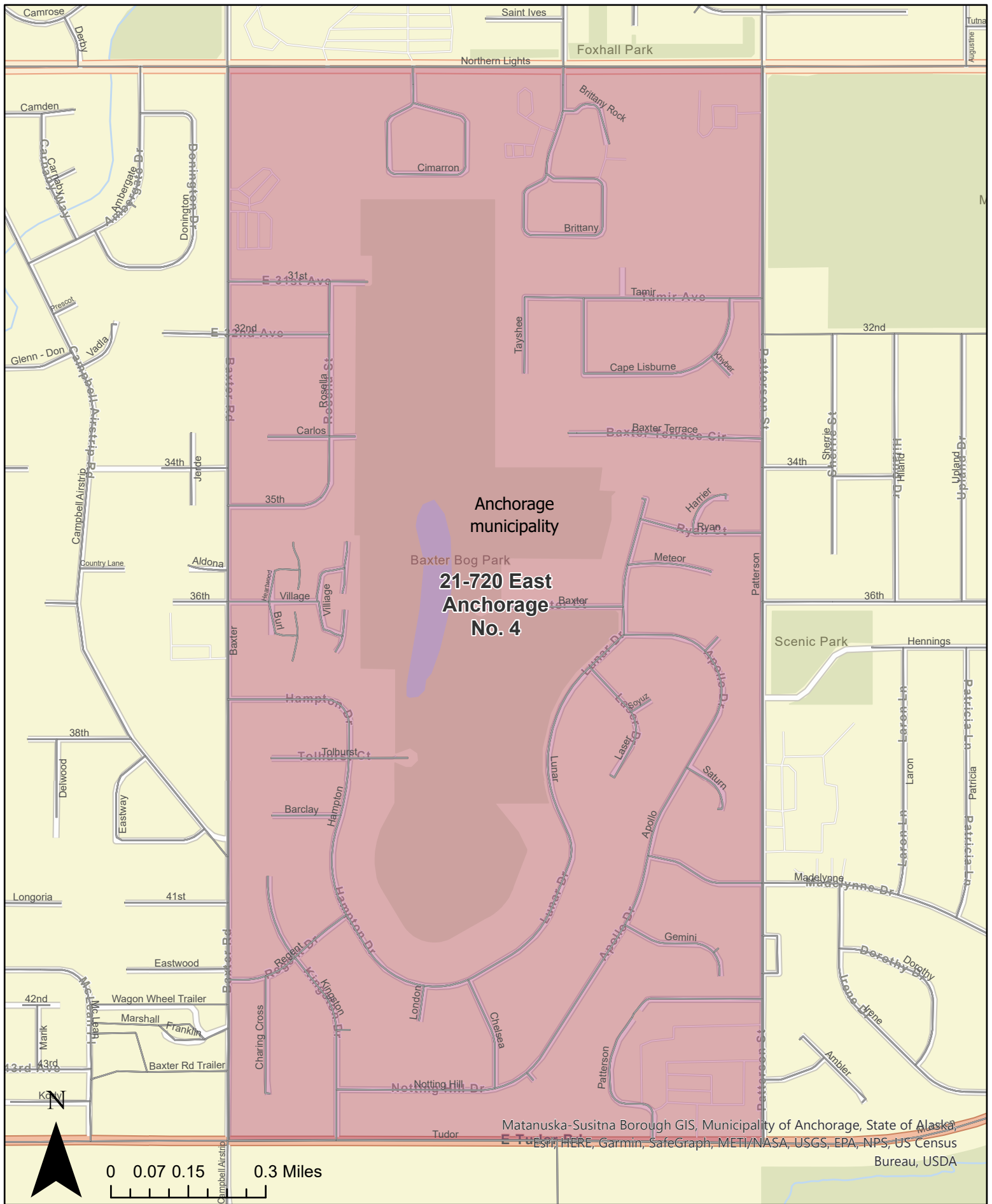
Precinct: 21-715 East Anchorage No. 3

May 15, 2023 Redistricting Plan



Precinct: 21-720 East Anchorage No. 4

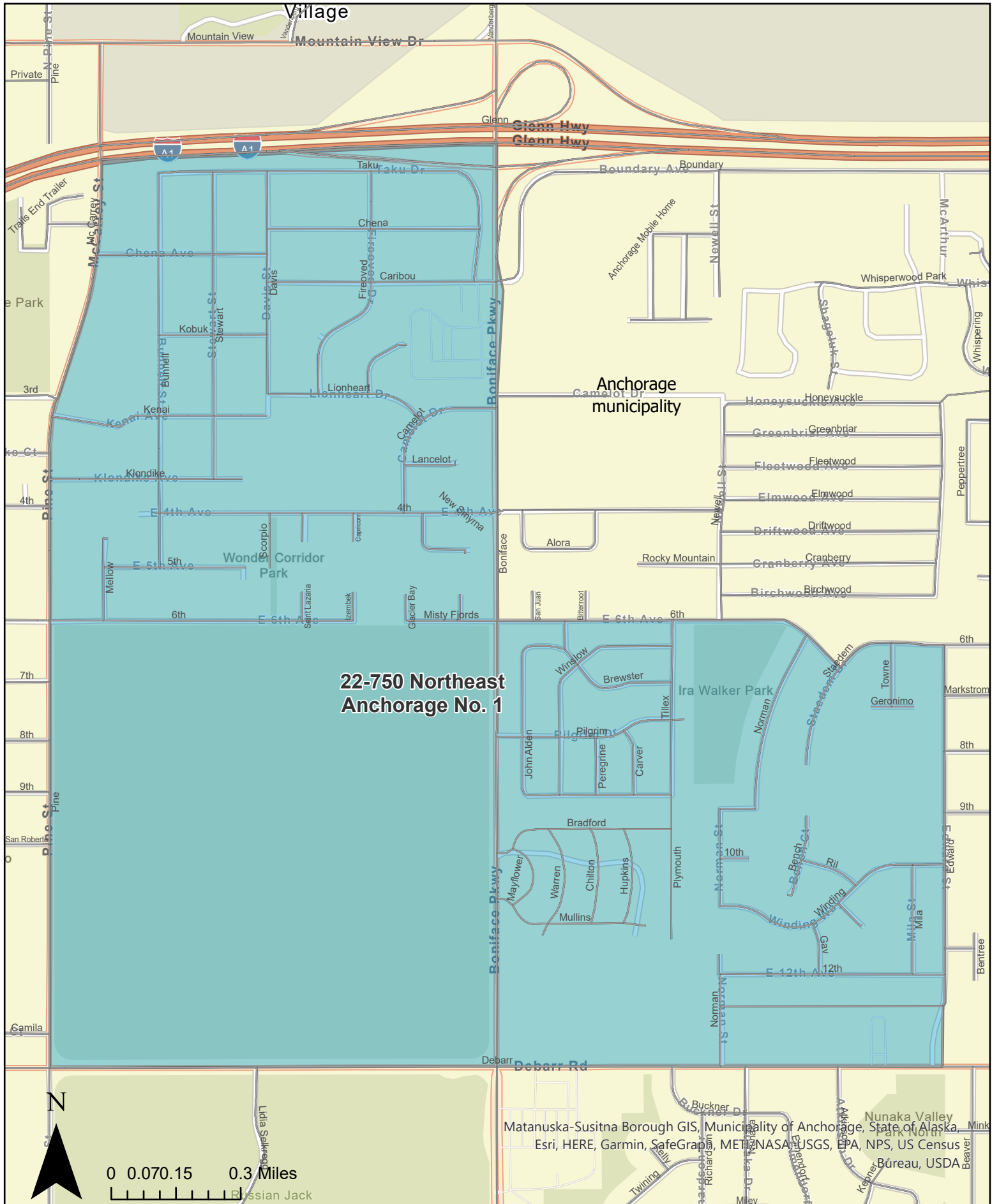
May 15, 2023 Redistricting Plan



Anchorage municipality
Baxter Bog Park
21-720 East Anchorage No. 4

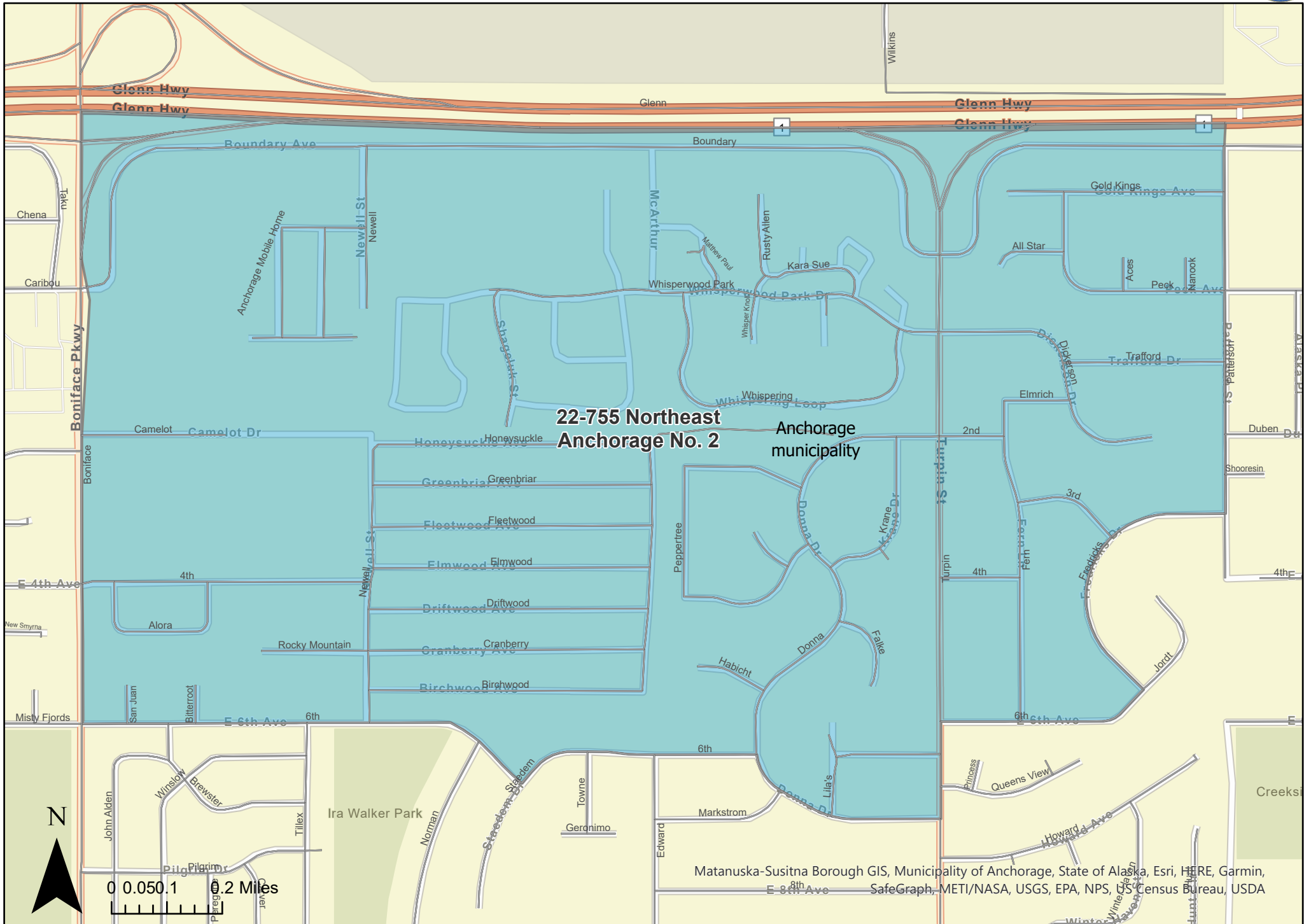
Precinct: 22-750 Northeast Anchorage No. 1

May 15, 2023 Redistricting Plan



22-750 Northeast Anchorage No. 1

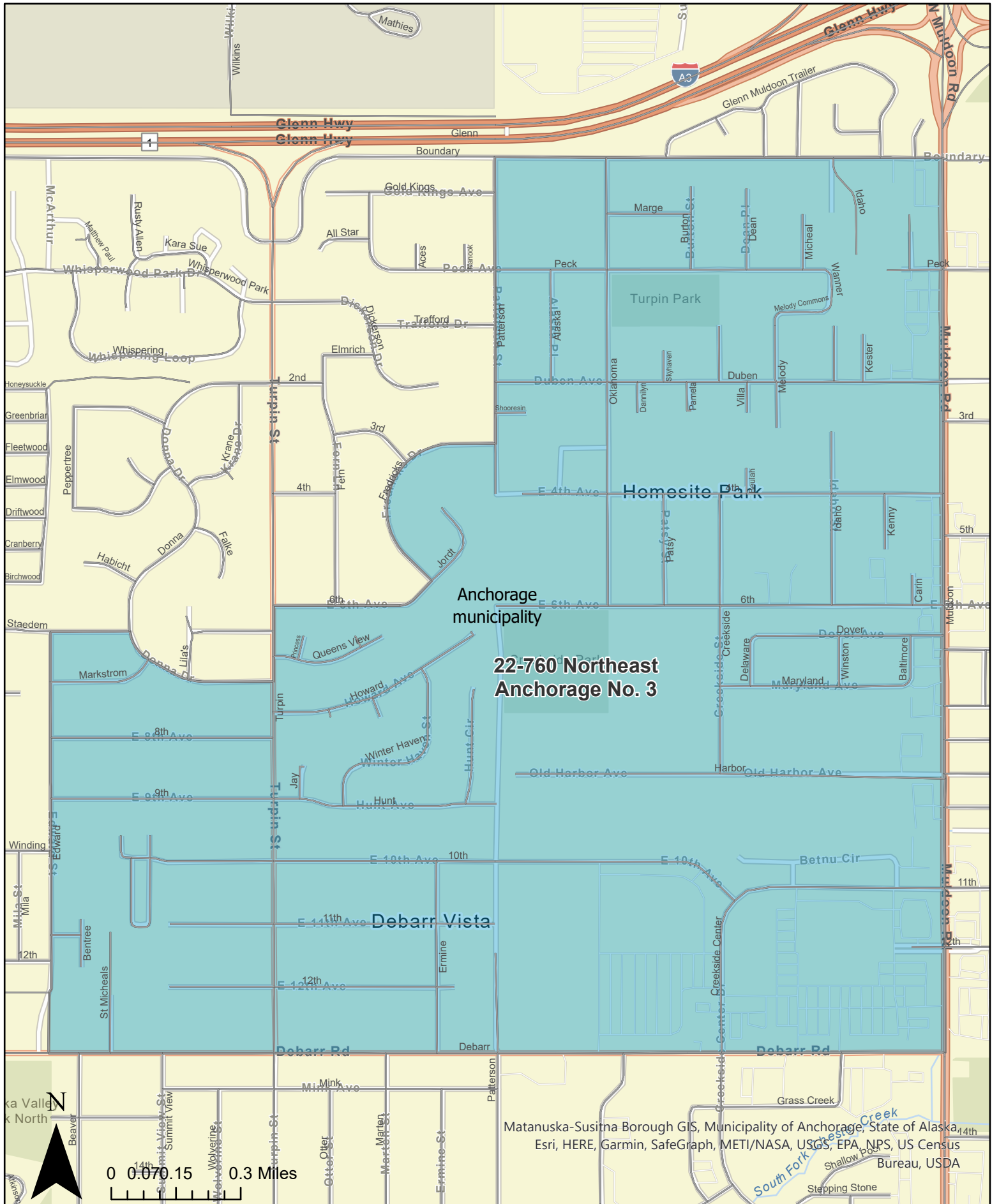
Matanuska-Susitna Borough GIS, Municipality of Anchorage, State of Alaska, Esri, HERE, Garmin, SafeGraph, METRANASA, USGS, EPA, NPS, US Census Bureau, USDA



22-755 Northeast Anchorage No. 2
Anchorage municipality

Precinct: 22-760 Northeast Anchorage No. 3

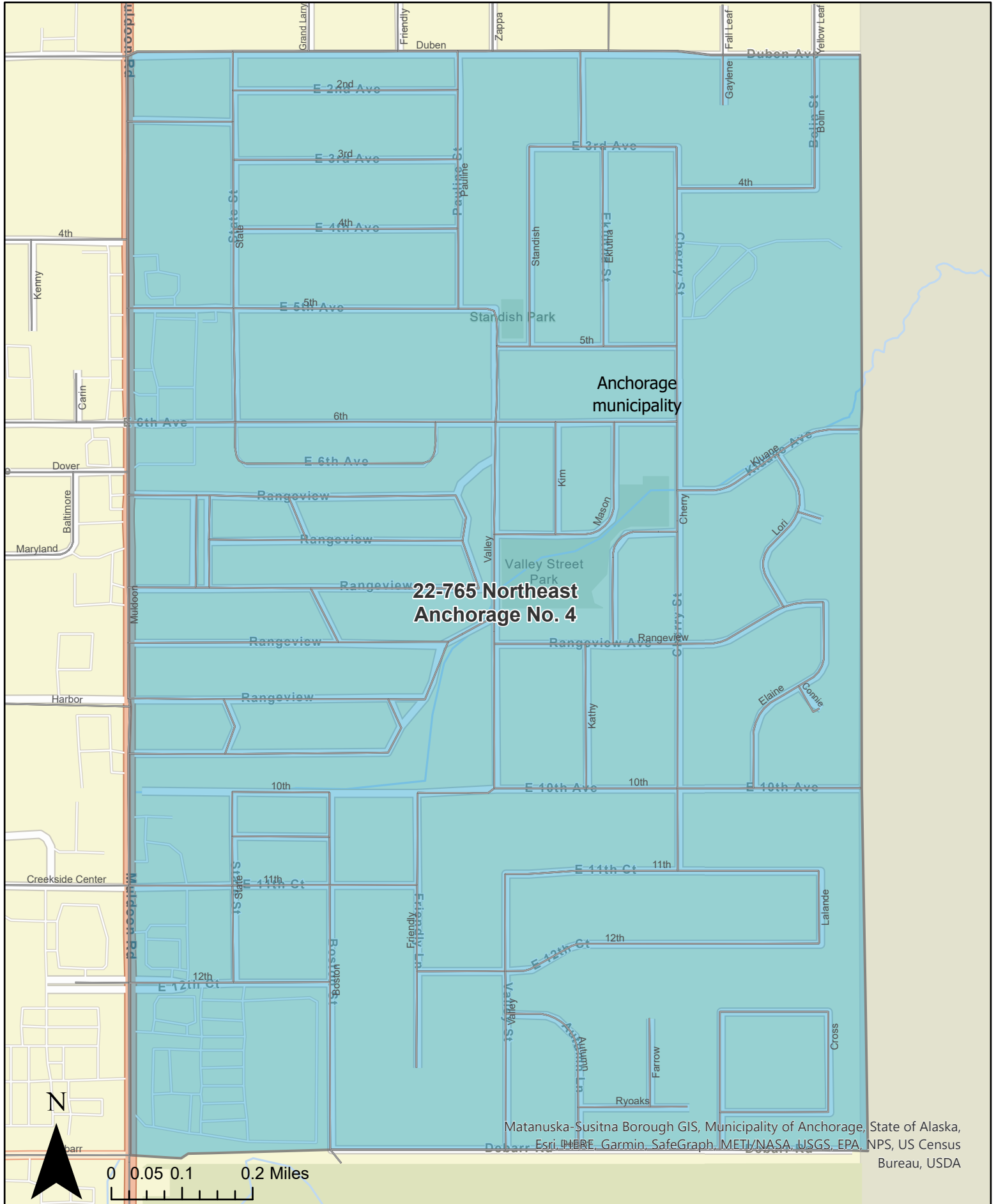
May 15, 2023 Redistricting Plan



Matanuska-Susitna Borough GIS, Municipality of Anchorage, State of Alaska, Esri, HERE, Garmin, SafeGraph, METI/NASA, USGS, EPA, NPS, US Census Bureau, USDA

Precinct: 22-765 Northeast Anchorage No. 4

May 15, 2023 Redistricting Plan



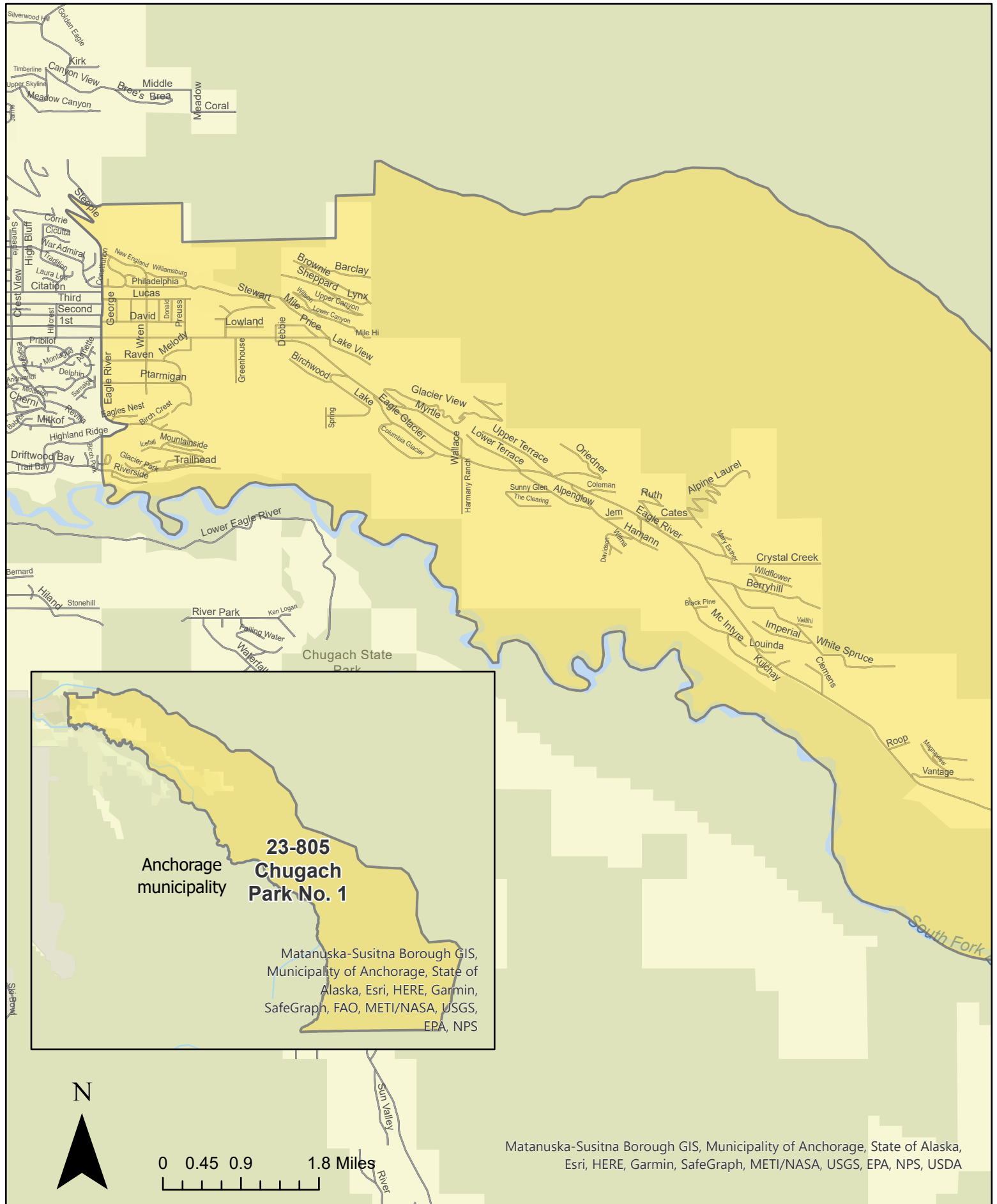
22-765 Northeast Anchorage No. 4

Anchorage municipality

Matanuska-Susitna Borough GIS, Municipality of Anchorage, State of Alaska, Esri, HERE, Garmin, SafeGraph, METI/NASA, USGS, EPA, NPS, US Census Bureau, USDA

Precinct: 23-805 Chugach Park No. 1

May 15, 2023 Redistricting Plan

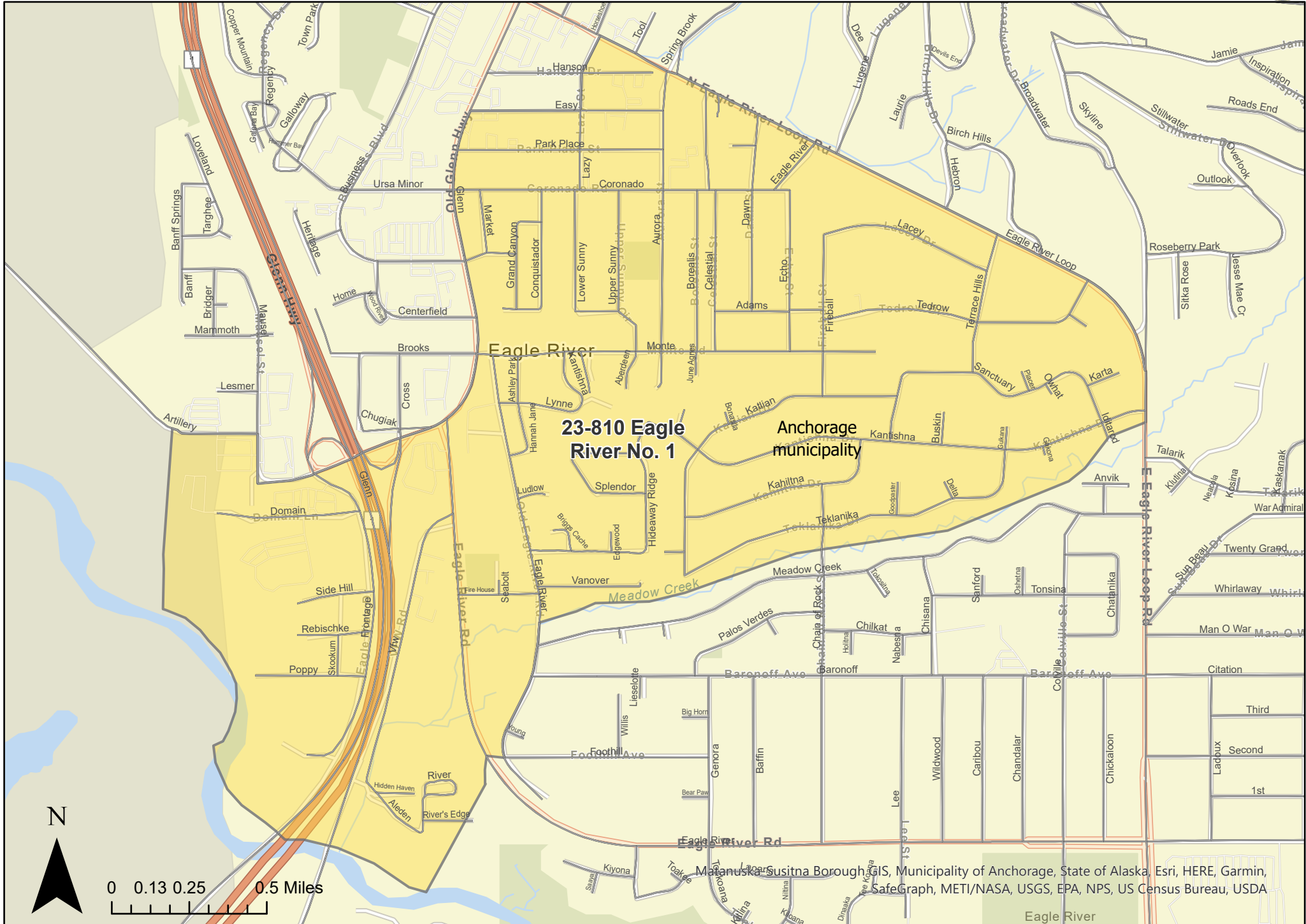


23-805
Chugach
Park No. 1

Anchorage
municipality

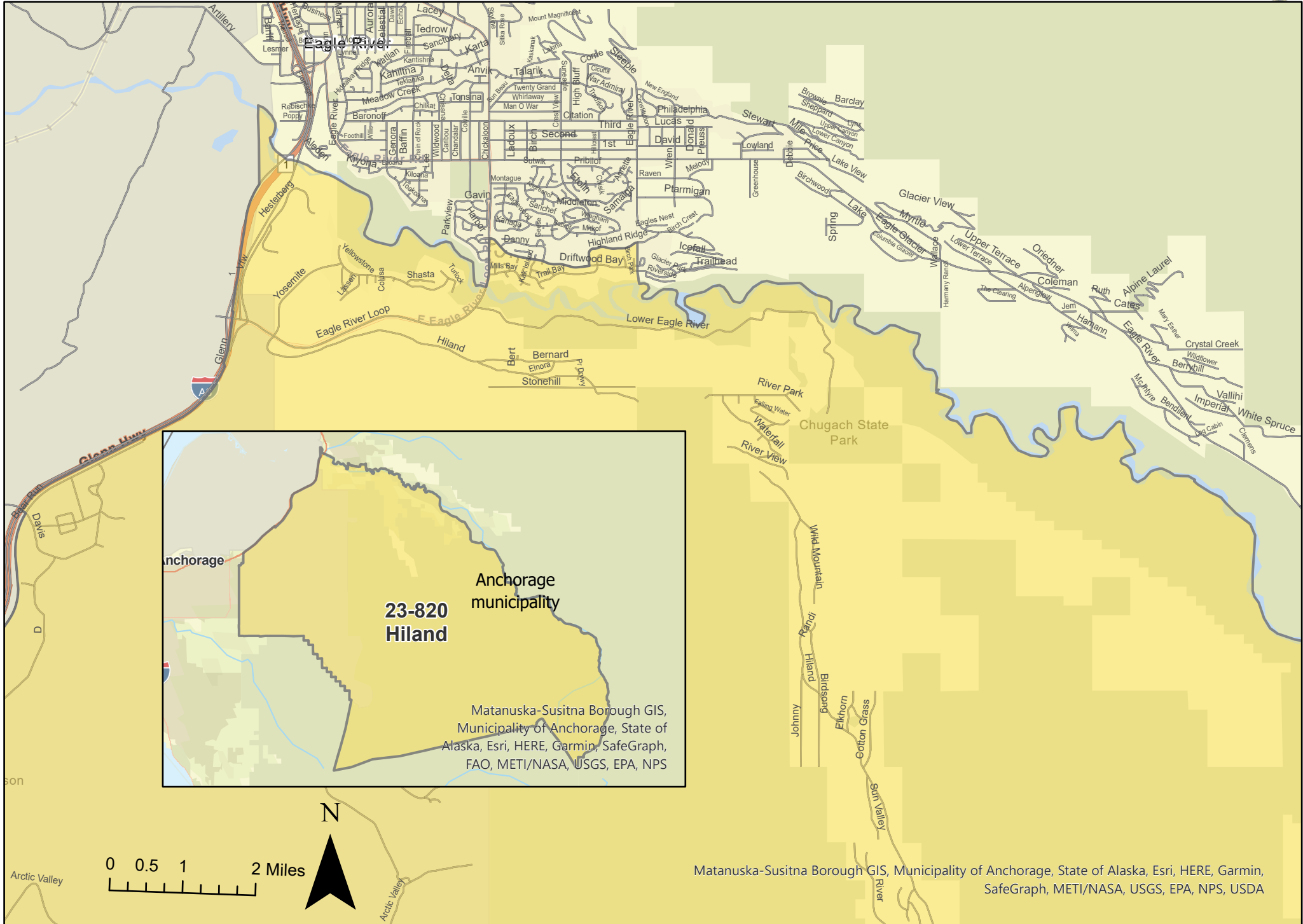
Matanuska-Susitna Borough GIS,
Municipality of Anchorage, State of
Alaska, Esri, HERE, Garmin,
SafeGraph, FAO, METI/NASA, USGS,
EPA, NPS

Matanuska-Susitna Borough GIS, Municipality of Anchorage, State of Alaska,
Esri, HERE, Garmin, SafeGraph, METI/NASA, USGS, EPA, NPS, USDA



23-810 Eagle River No. 1

Anchorage Municipality



Anchorage

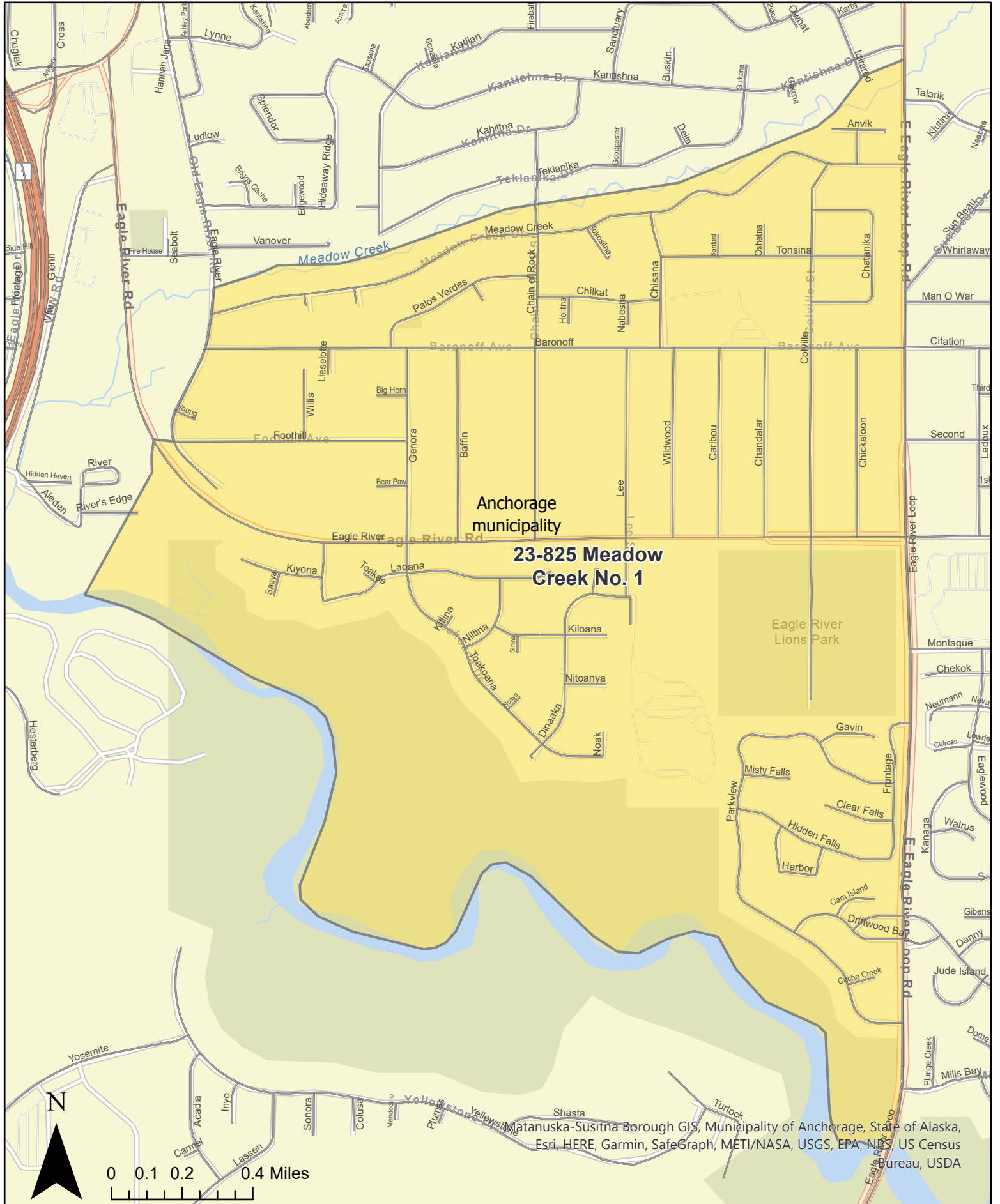
23-820 Hiland

Anchorage municipality

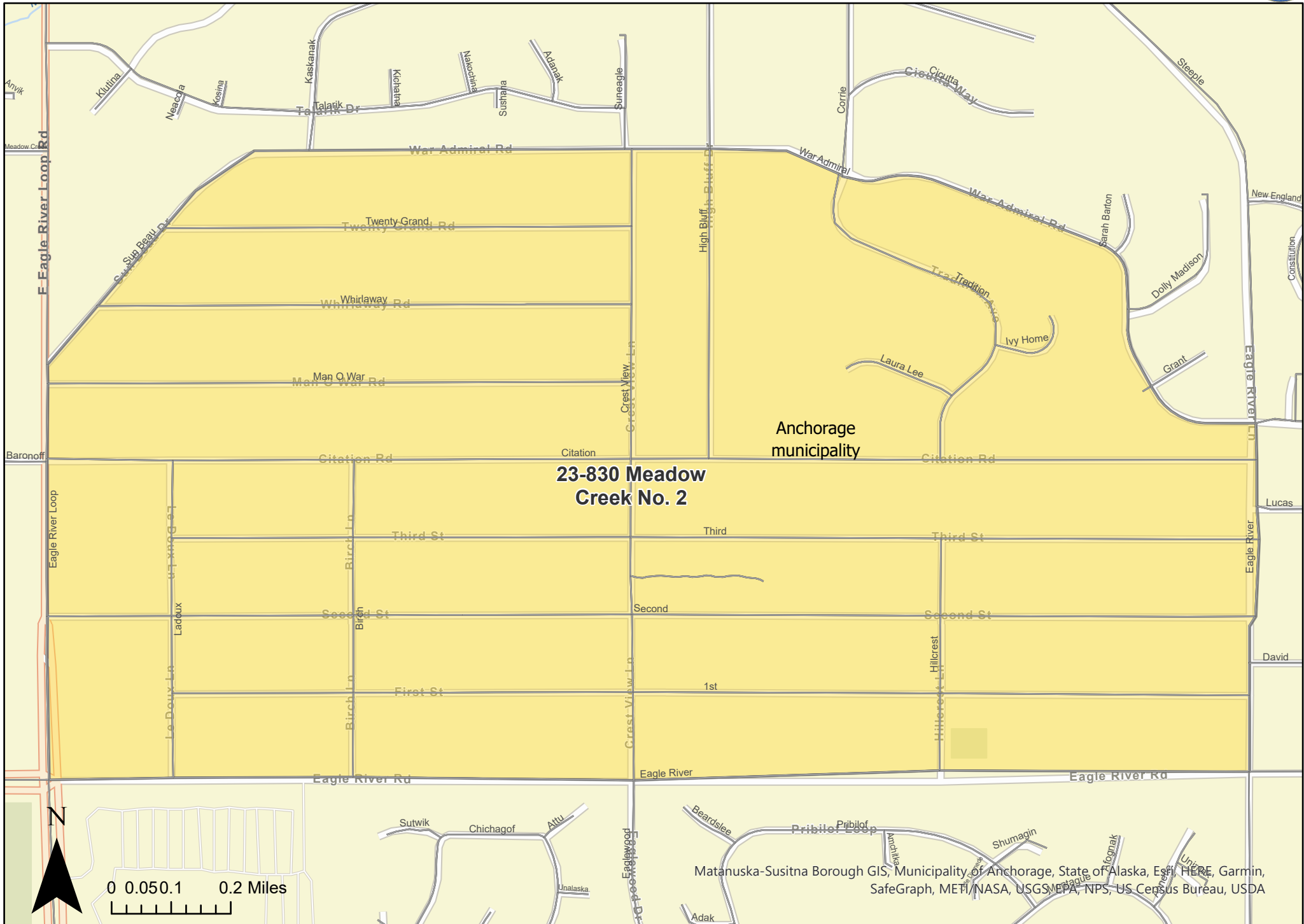
Matanuska-Susitna Borough GIS, Municipality of Anchorage, State of Alaska, Esri, HERE, Garmin, SafeGraph, FAO, METI/NASA, USGS, EPA, NPS

Precinct: 23-825 Meadow Creek No. 1

May 15, 2023 Redistricting Plan

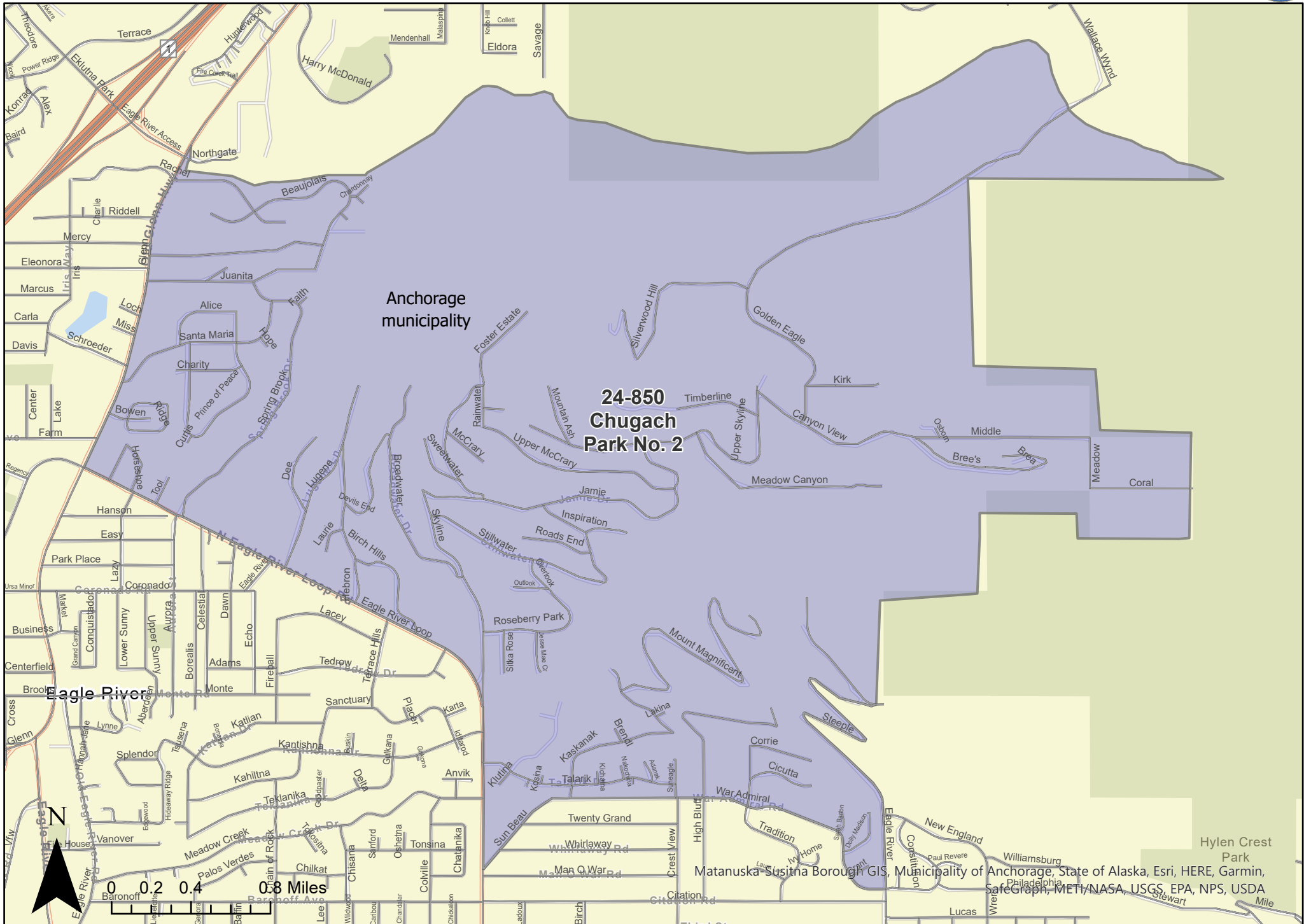


Matanuska-Susitna Borough GIS, Municipality of Anchorage, State of Alaska, Esri, HERE, Garmin, SafeGraph, METI/NASA, USGS, EPA, NPS, US Census Bureau, USDA



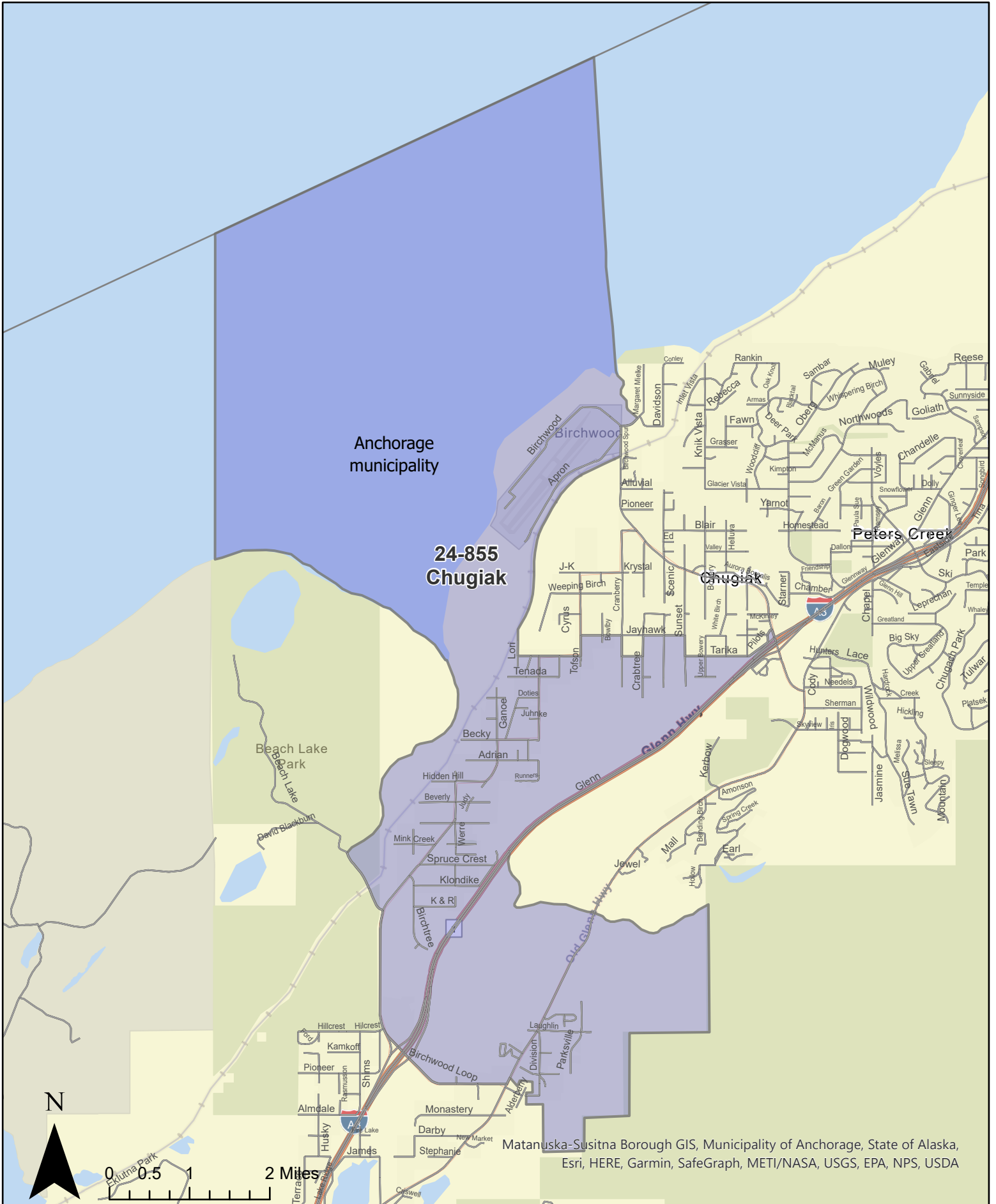
**23-830 Meadow
Creek No. 2**

Anchorage
municipality



Precinct: 24-855 Chugiak

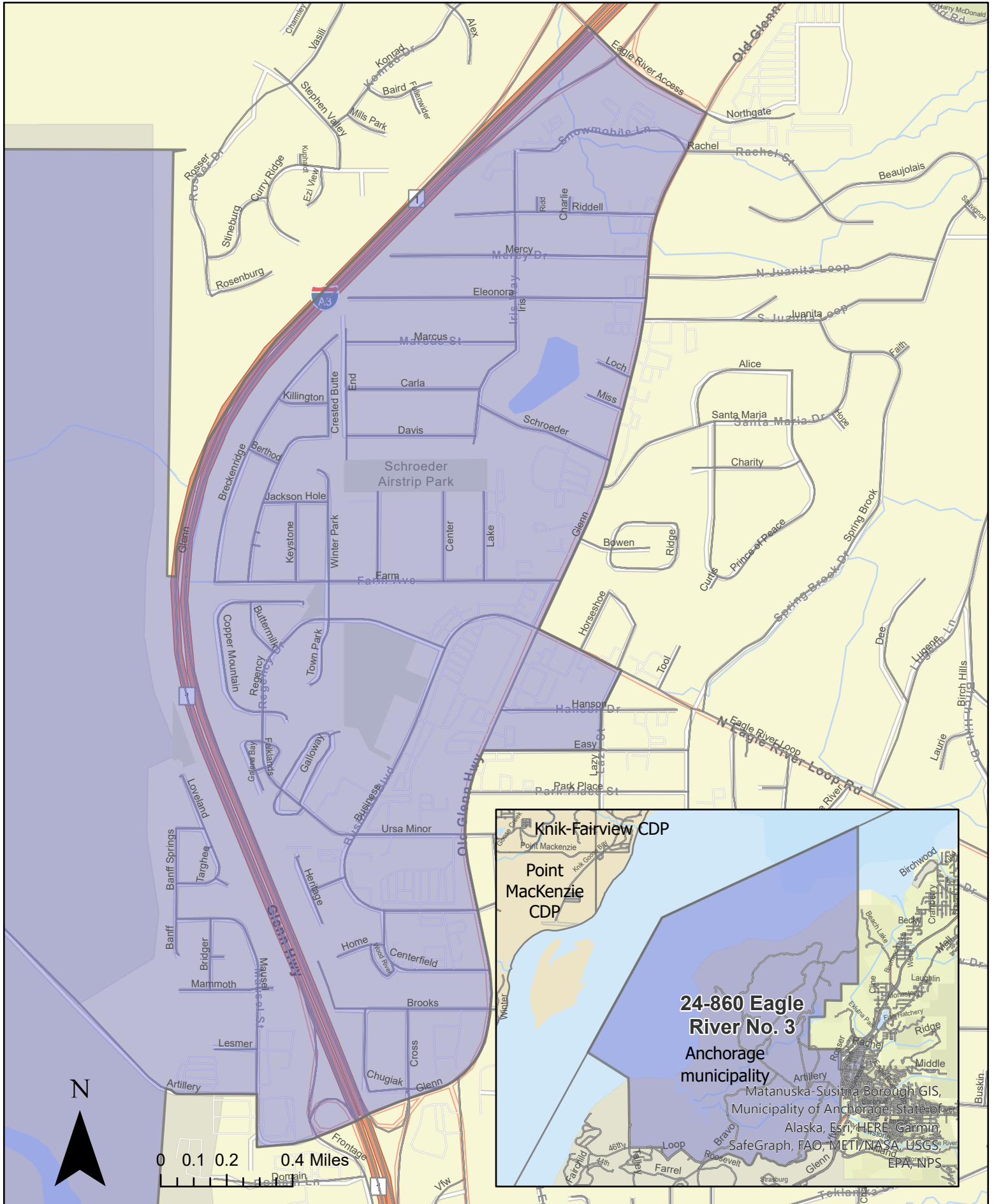
May 15, 2023 Redistricting Plan



Matanuska-Susitna Borough GIS, Municipality of Anchorage, State of Alaska,
Esri, HERE, Garmin, SafeGraph, METI/NASA, USGS, EPA, NPS, USDA

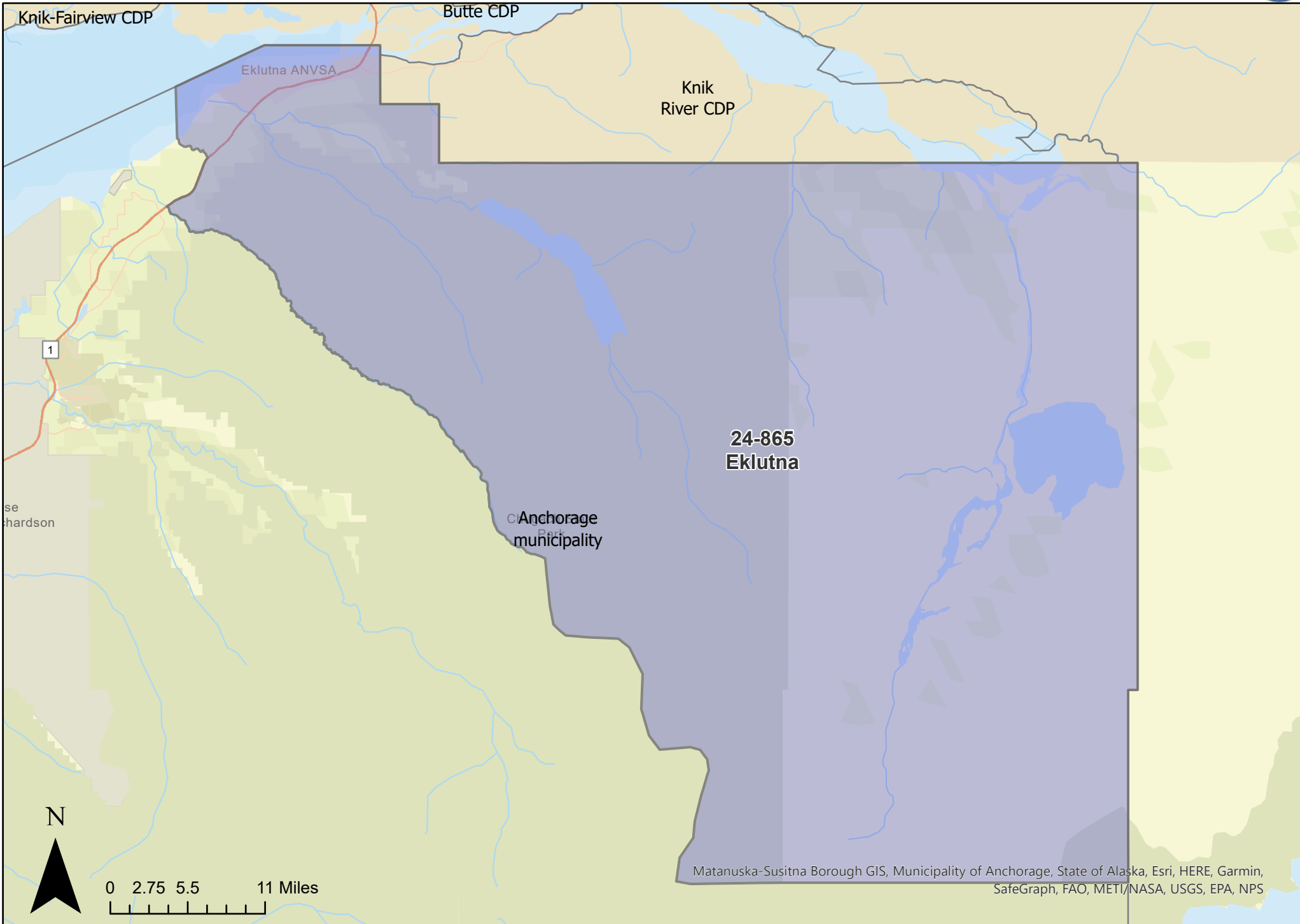
Precinct: 24-860 Eagle River No. 3

May 15, 2023 Redistricting Plan



24-860 Eagle River No. 3
Anchorage municipality

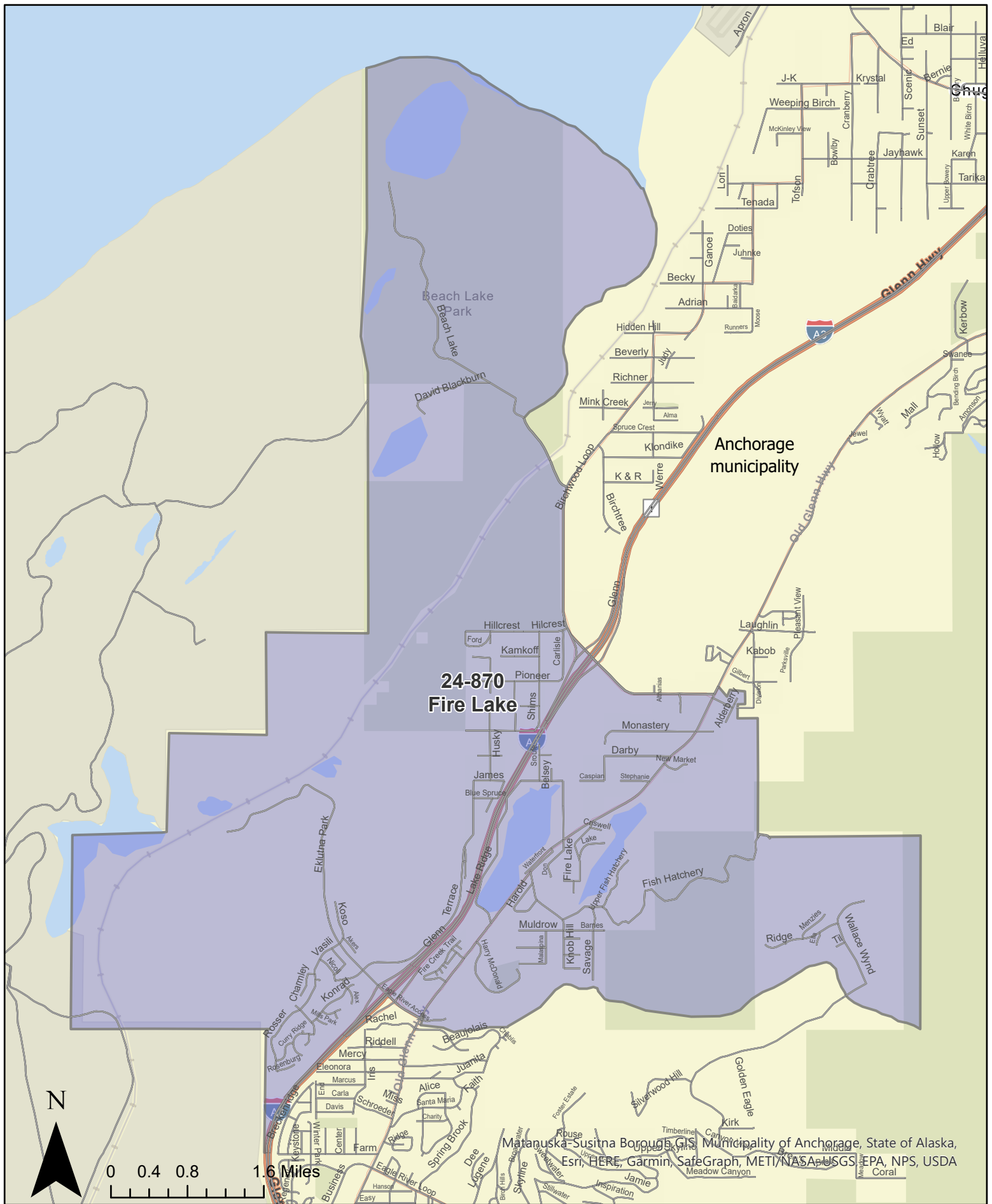
Matanuska-Susitna Borough GIS,
Municipality of Anchorage, State of
Alaska, Esri, HERE, Garmin,
SafeGraph, FAO, METI/NASA, USGS,
EPA, NPS



Matanuska-Susitna Borough GIS, Municipality of Anchorage, State of Alaska, Esri, HERE, Garmin, SafeGraph, FAO, METI/NASA, USGS, EPA, NPS

Precinct: 24-870 Fire Lake

May 15, 2023 Redistricting Plan

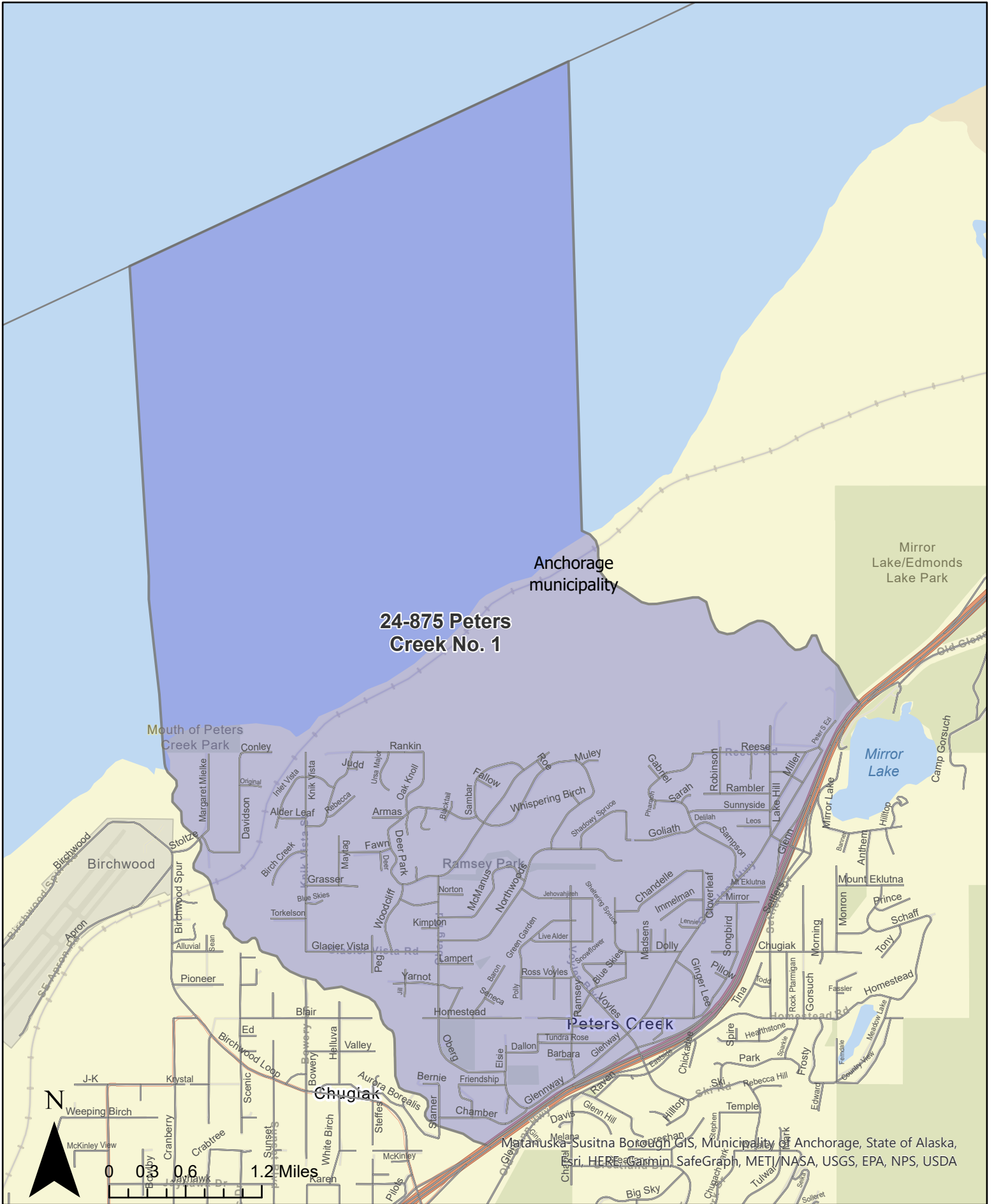


**24-870
Fire Lake**

Anchorage
municipality

Precinct: 24-875 Peters Creek No. 1

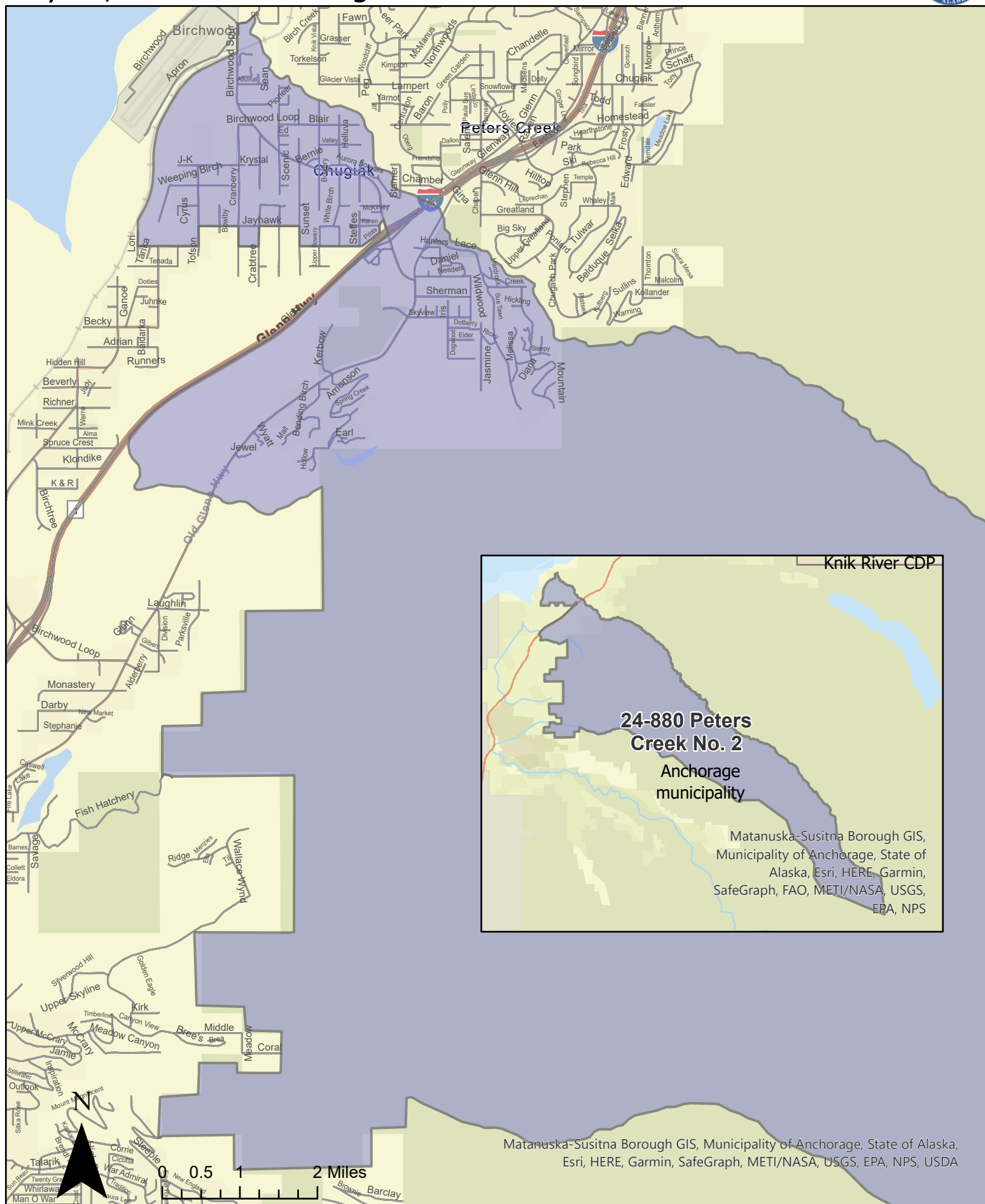
May 15, 2023 Redistricting Plan



Matanuska-Susitna Borough GIS, Municipality of Anchorage, State of Alaska, Esri, HERE, Garmin, SafeGraph, MET/NASA, USGS, EPA, NPS, USDA

Precinct: 24-880 Peters Creek No. 2

May 15, 2023 Redistricting Plan



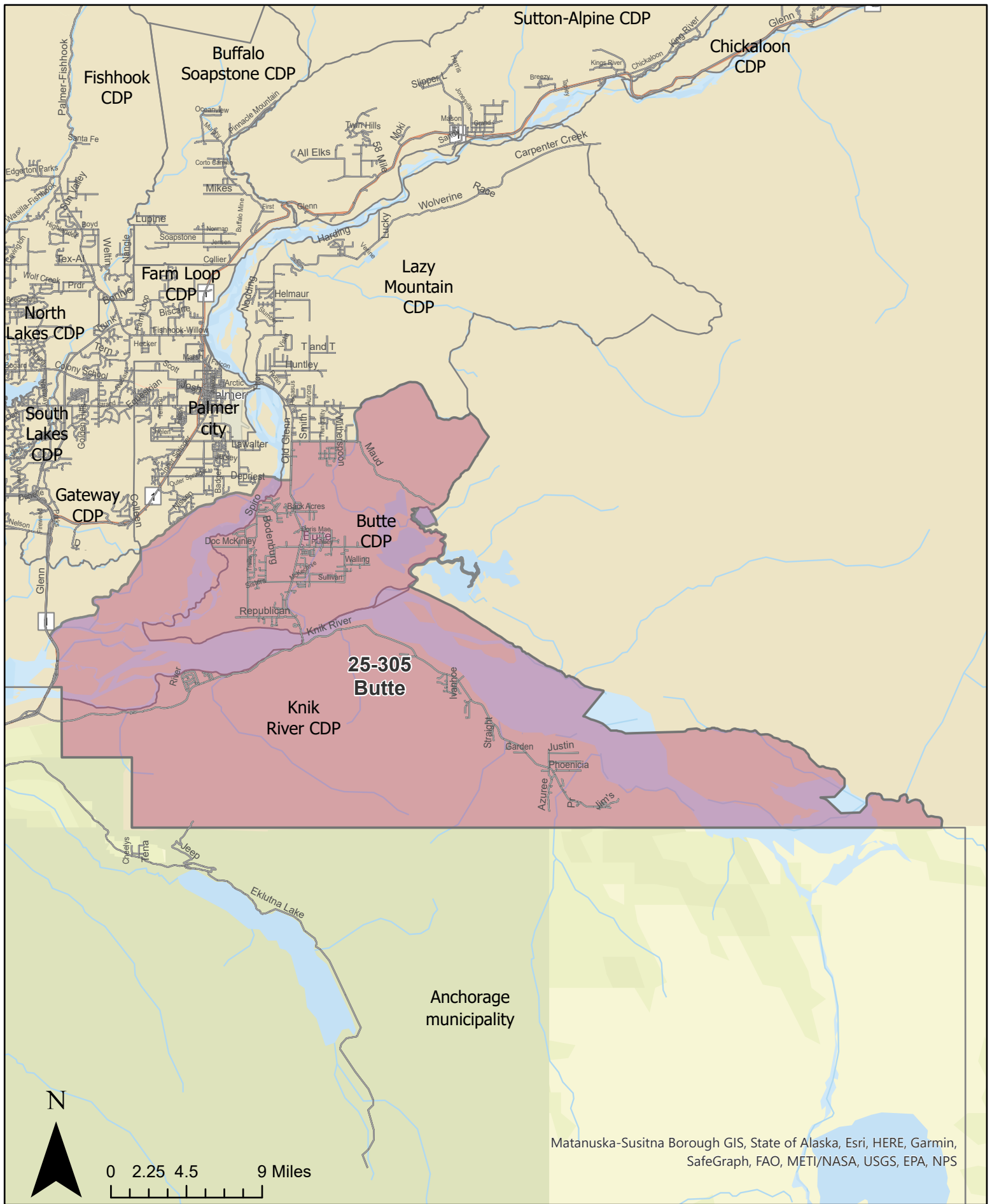
24-880 Peters Creek No. 2
Anchorage municipality

Matanuska-Susitna Borough GIS,
 Municipality of Anchorage, State of
 Alaska, Esri, HERE, Garmin,
 SafeGraph, FAO, METI/NASA, USGS,
 EPA, NPS

Matanuska-Susitna Borough GIS, Municipality of Anchorage, State of Alaska,
 Esri, HERE, Garmin, SafeGraph, METI/NASA, USGS, EPA, NPS, USDA

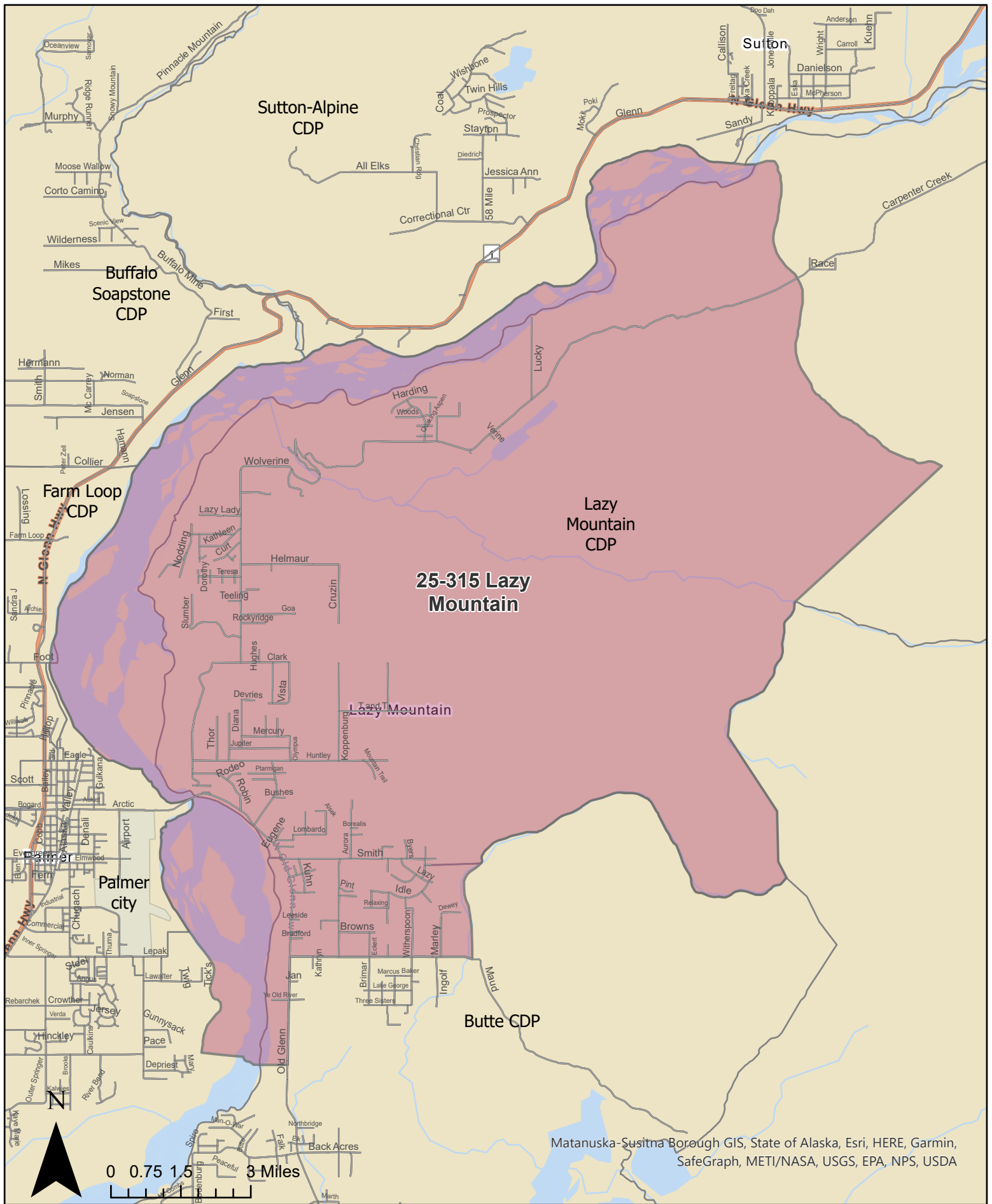
Precinct: 25-305 Butte

May 15, 2023 Redistricting Plan



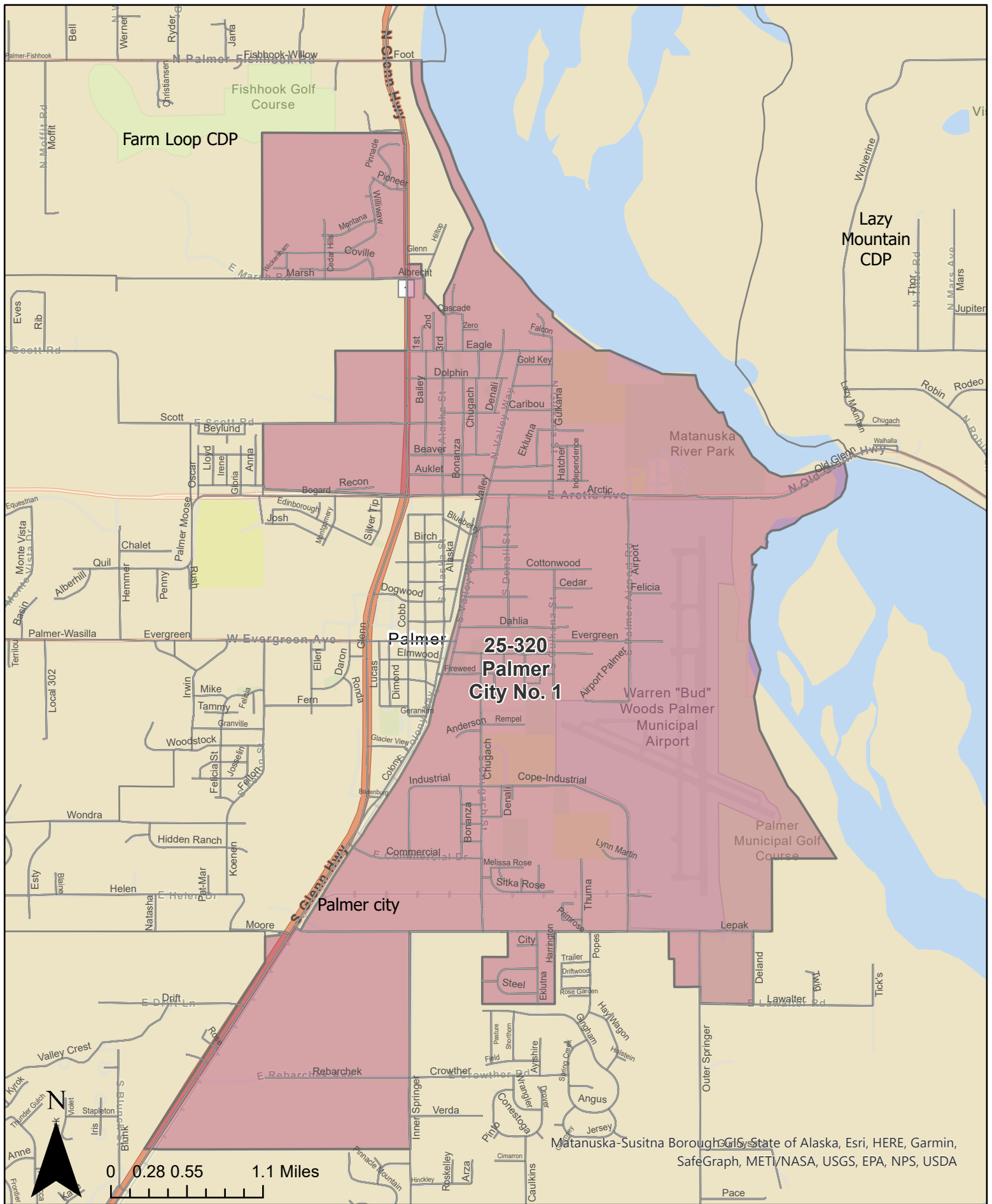
Precinct: 25-315 Lazy Mountain

May 15, 2023 Redistricting Plan



Precinct: 25-320 Palmer City No. 1

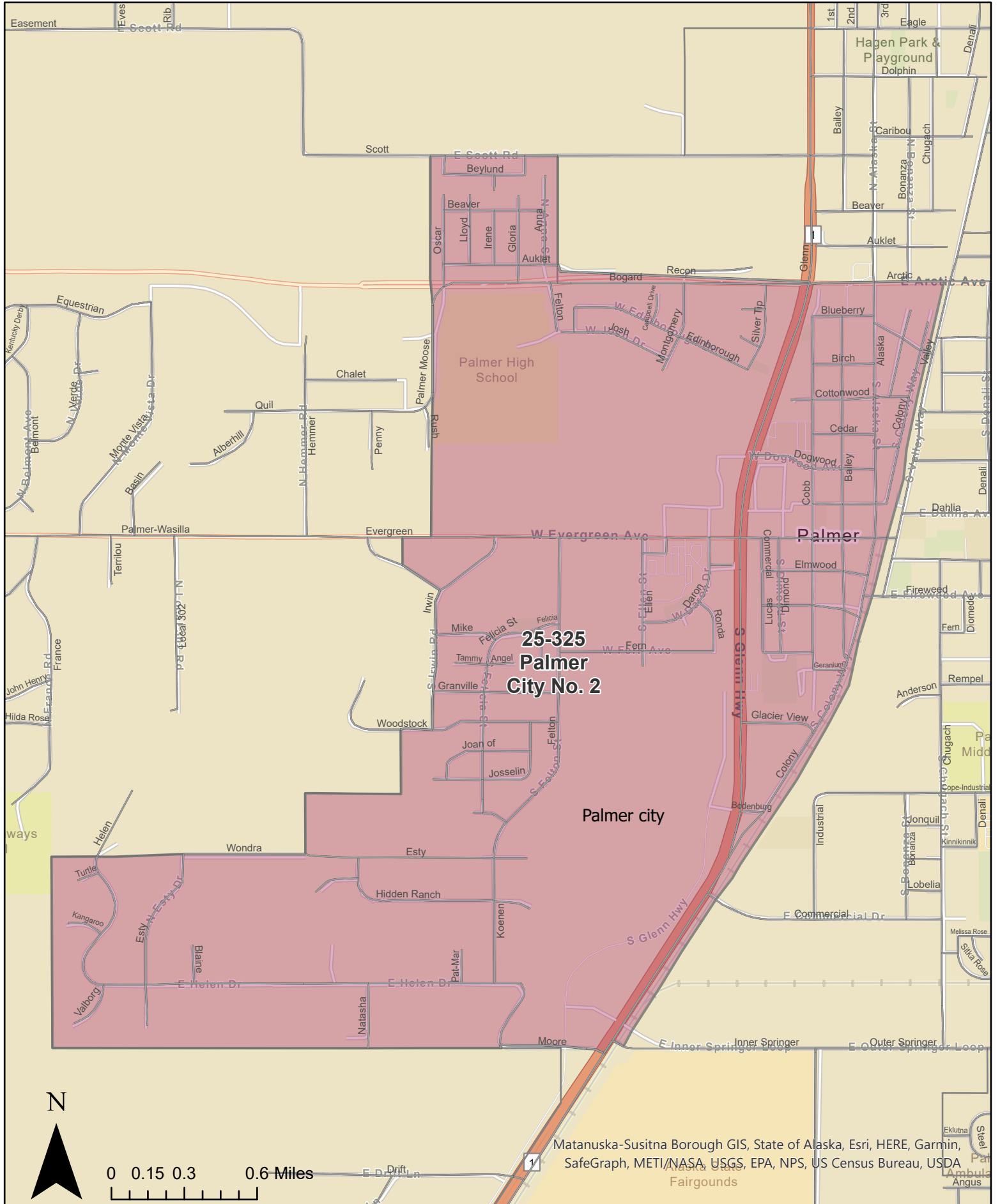
May 15, 2023 Redistricting Plan

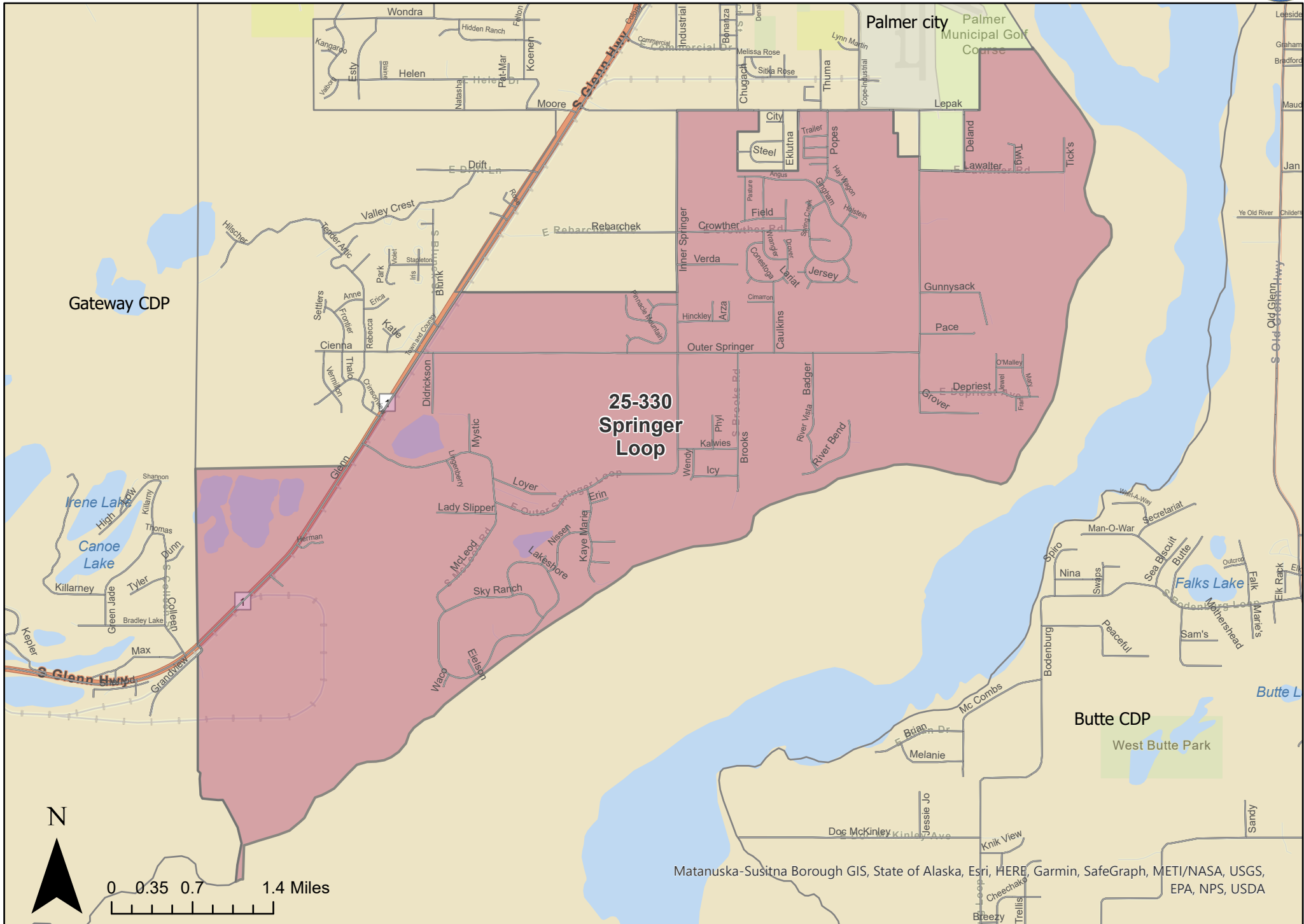


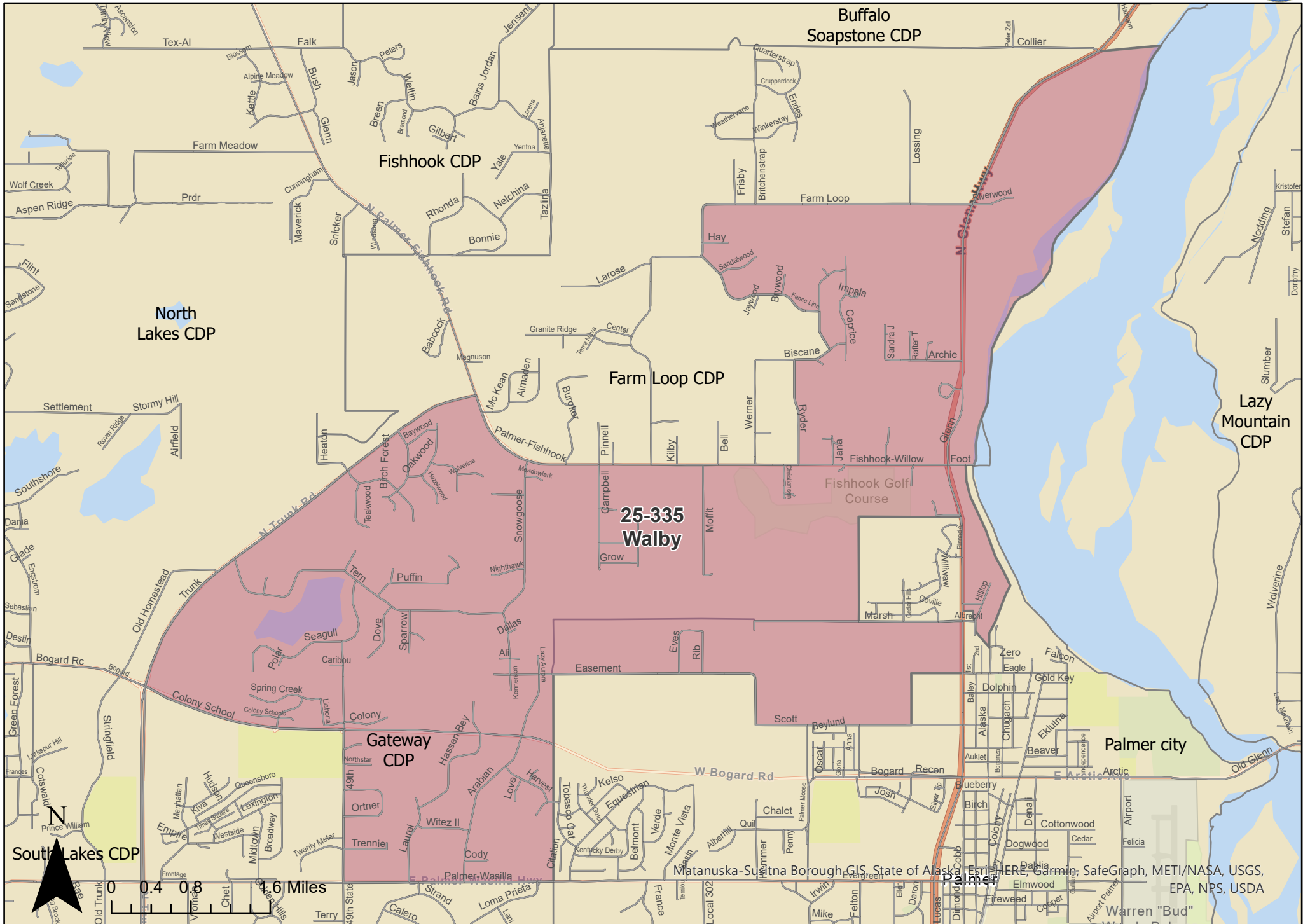
Matanuska-Susitna Borough GIS, State of Alaska, Esri, HERE, Garmin, SafeGraph, MET/NASA, USGS, EPA, NPS, USDA

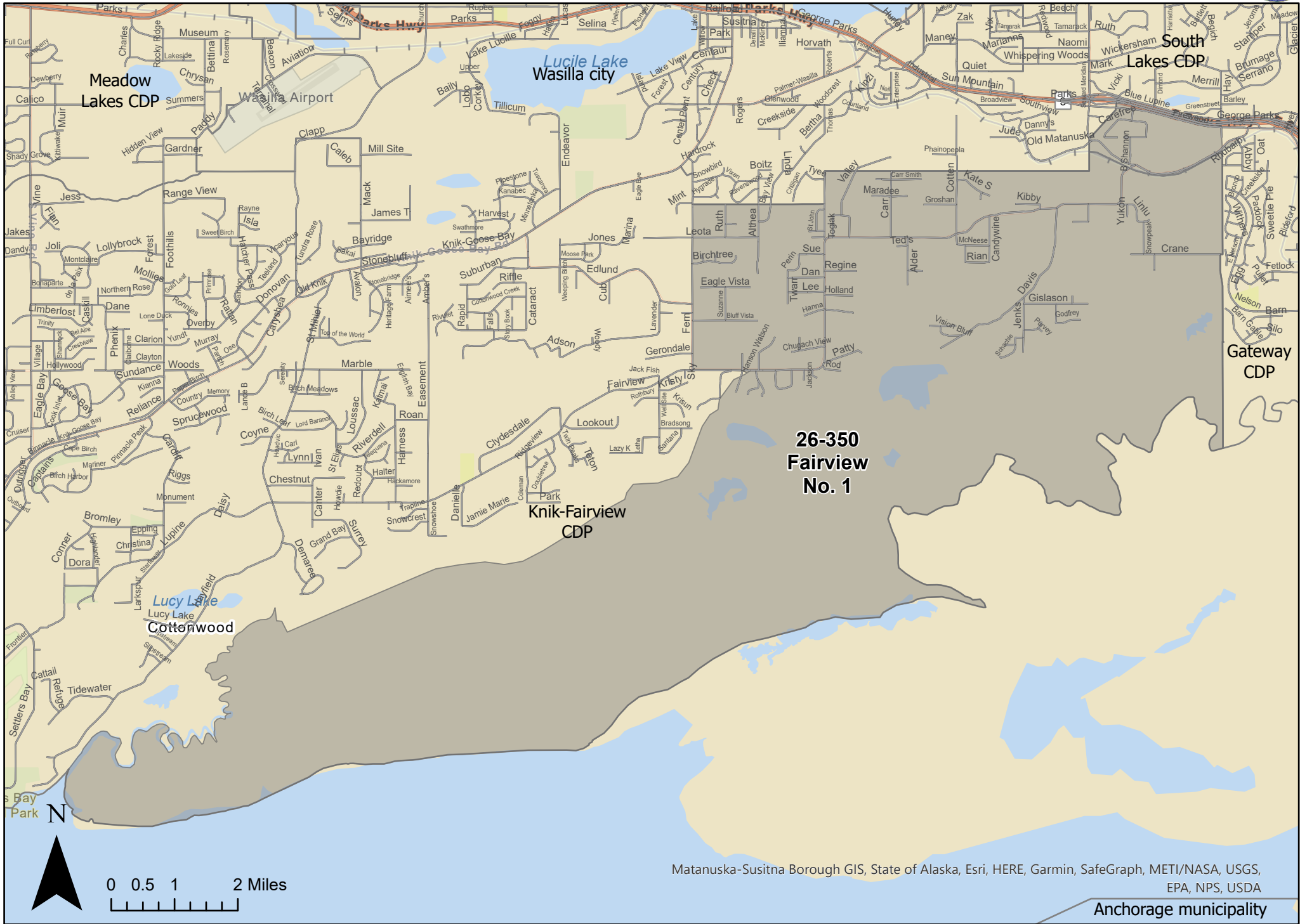
Precinct: 25-325 Palmer City No. 2

May 15, 2023 Redistricting Plan



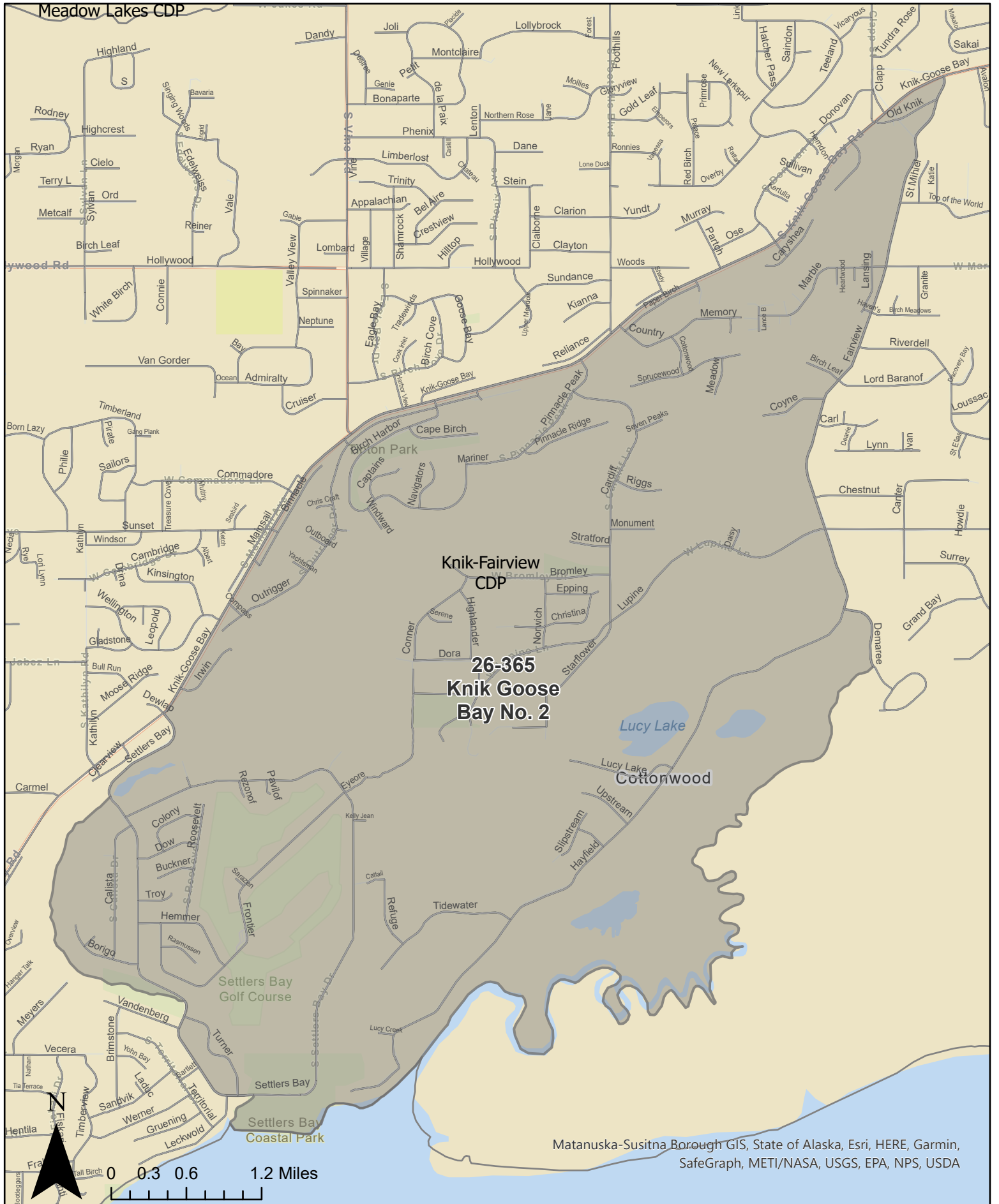


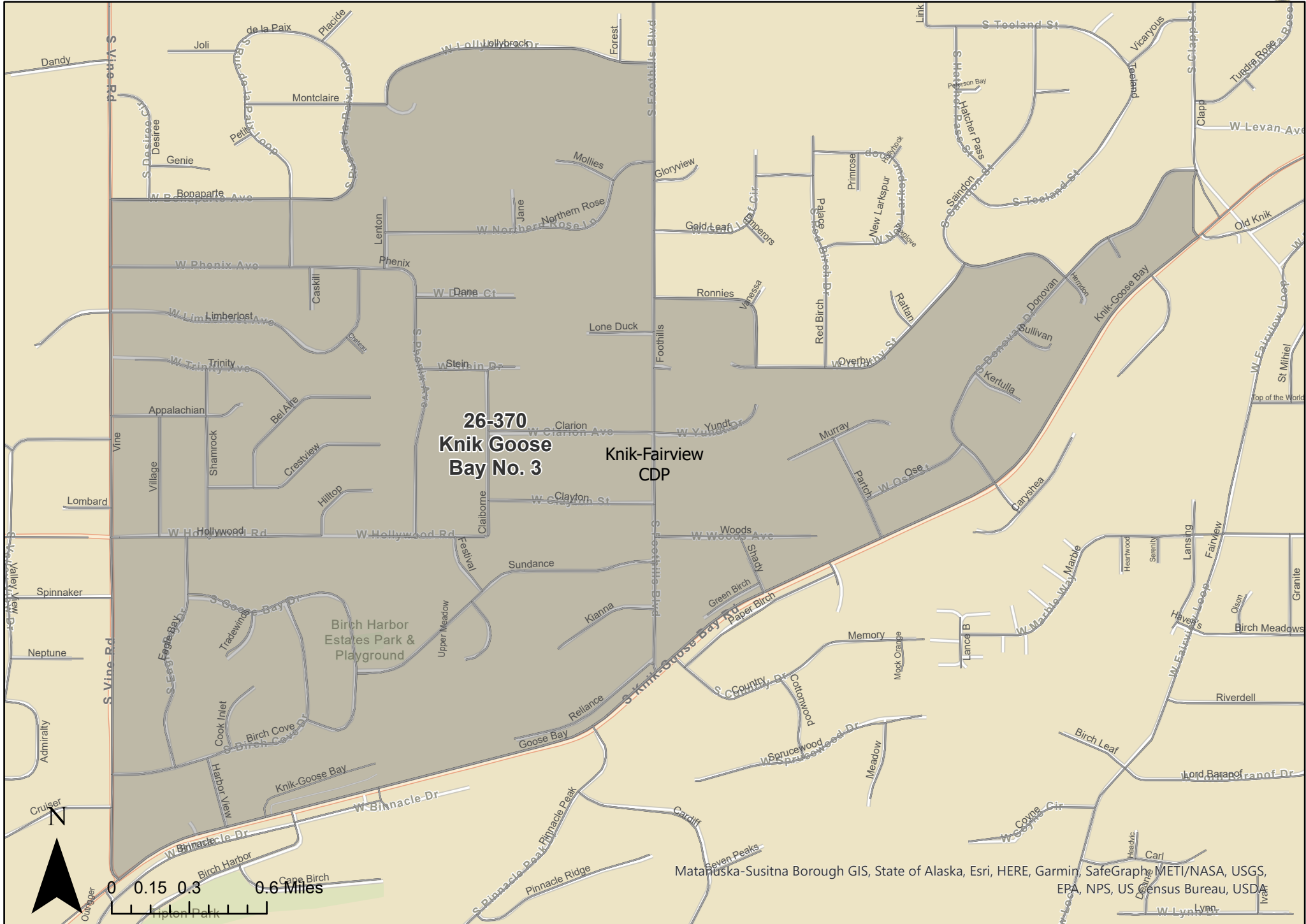




Precinct: 26-365 Knik Goose Bay No. 2

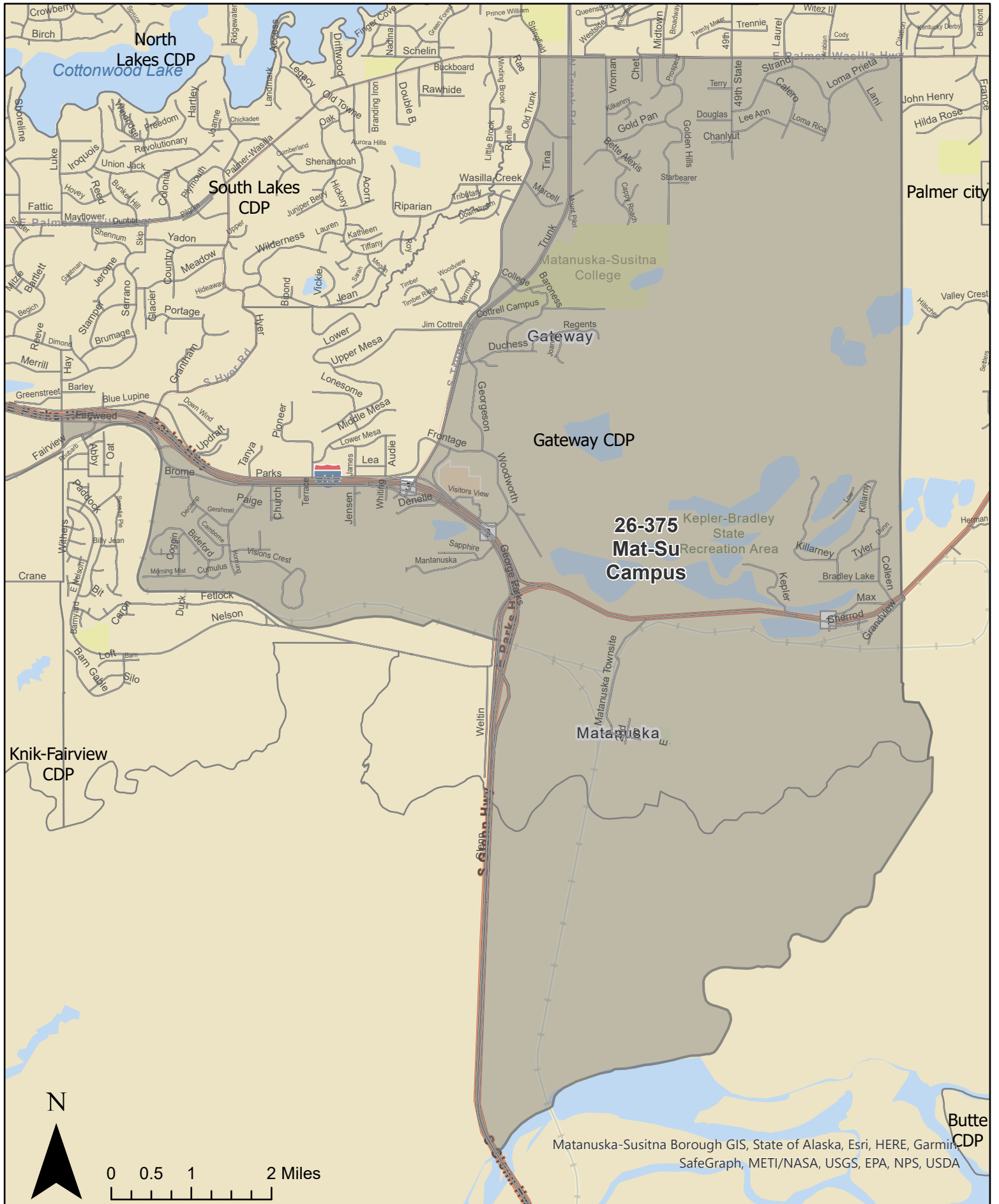
May 15, 2023 Redistricting Plan

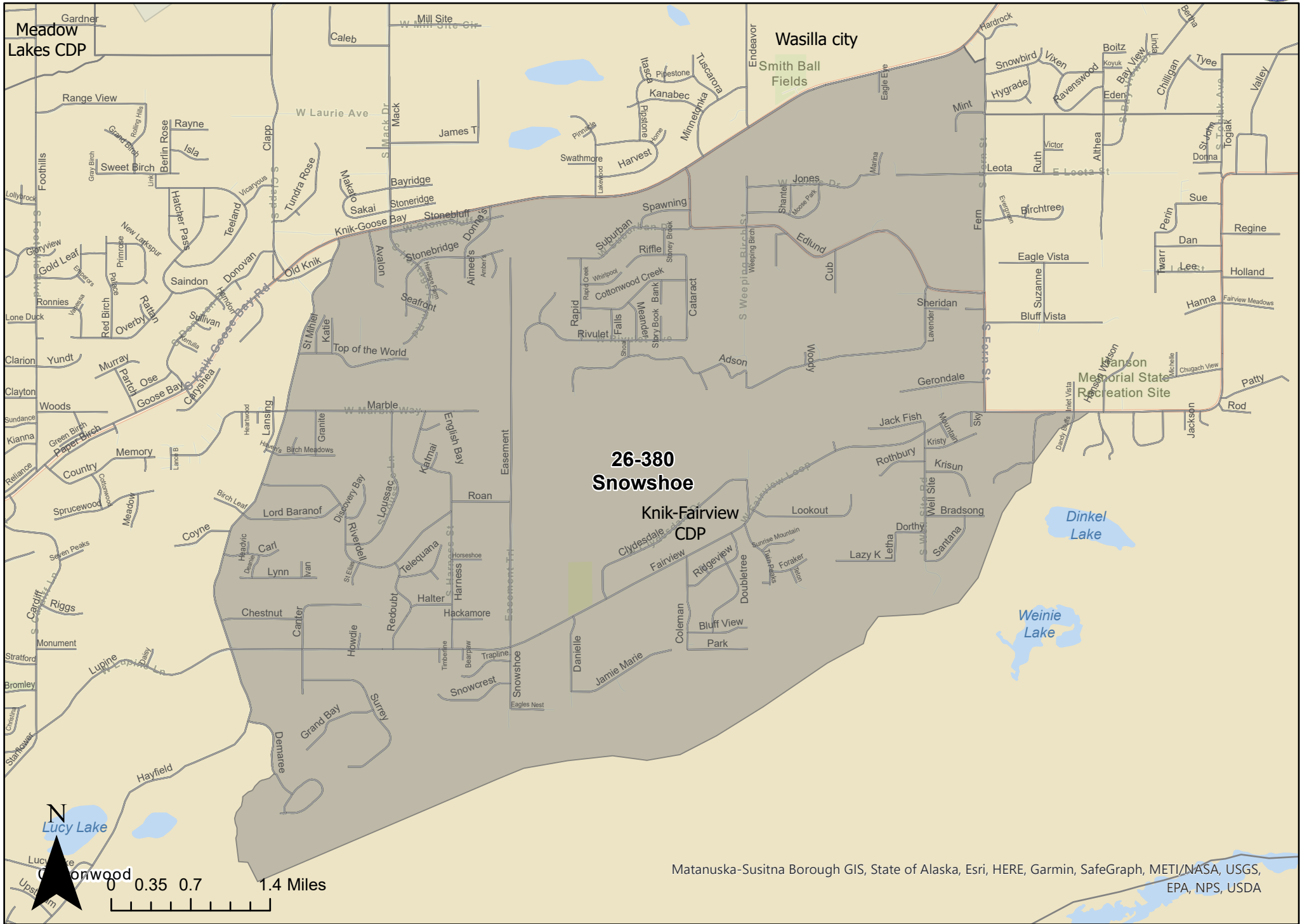


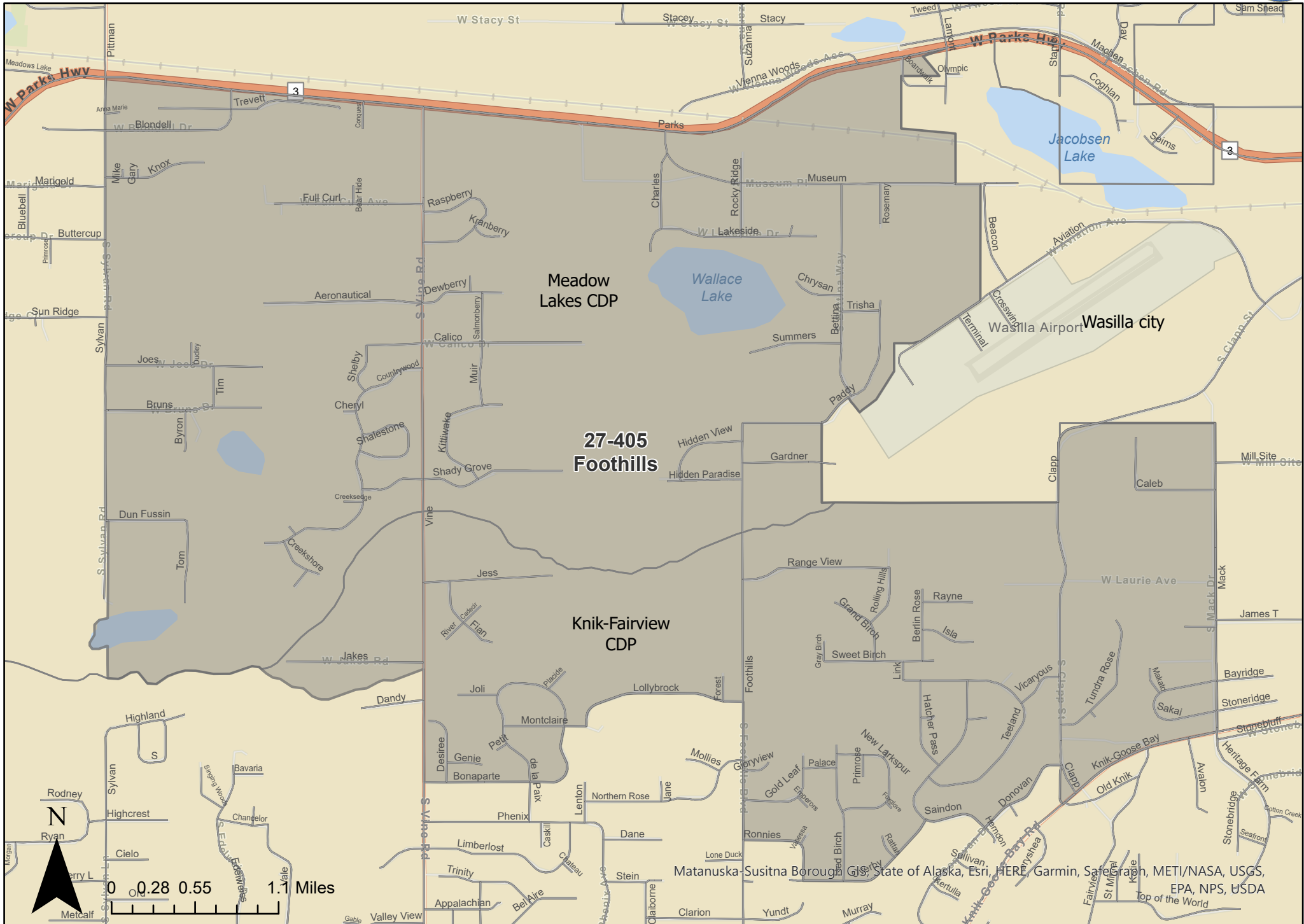


Precinct: 26-375 Mat-Su Campus

May 15, 2023 Redistricting Plan

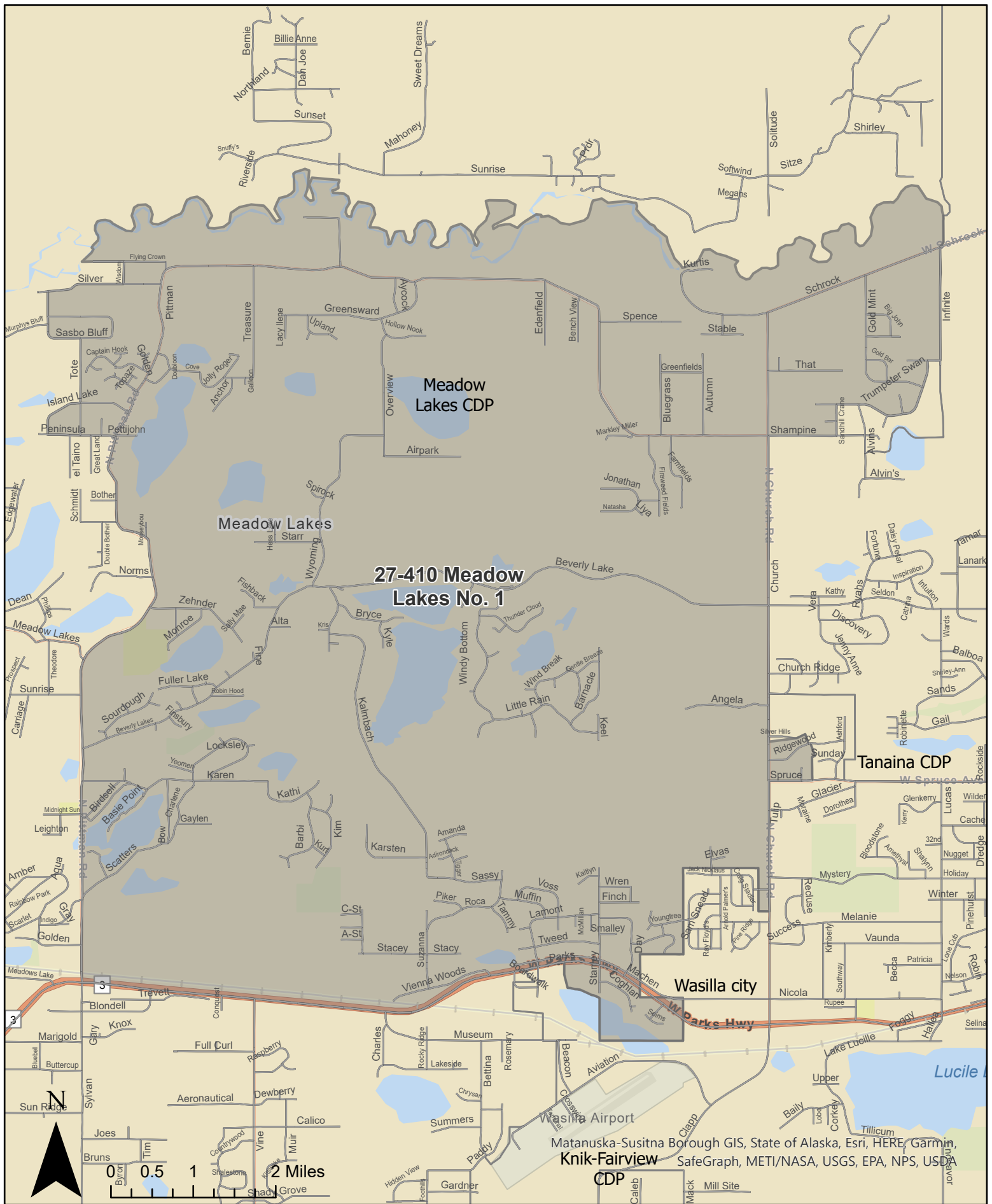






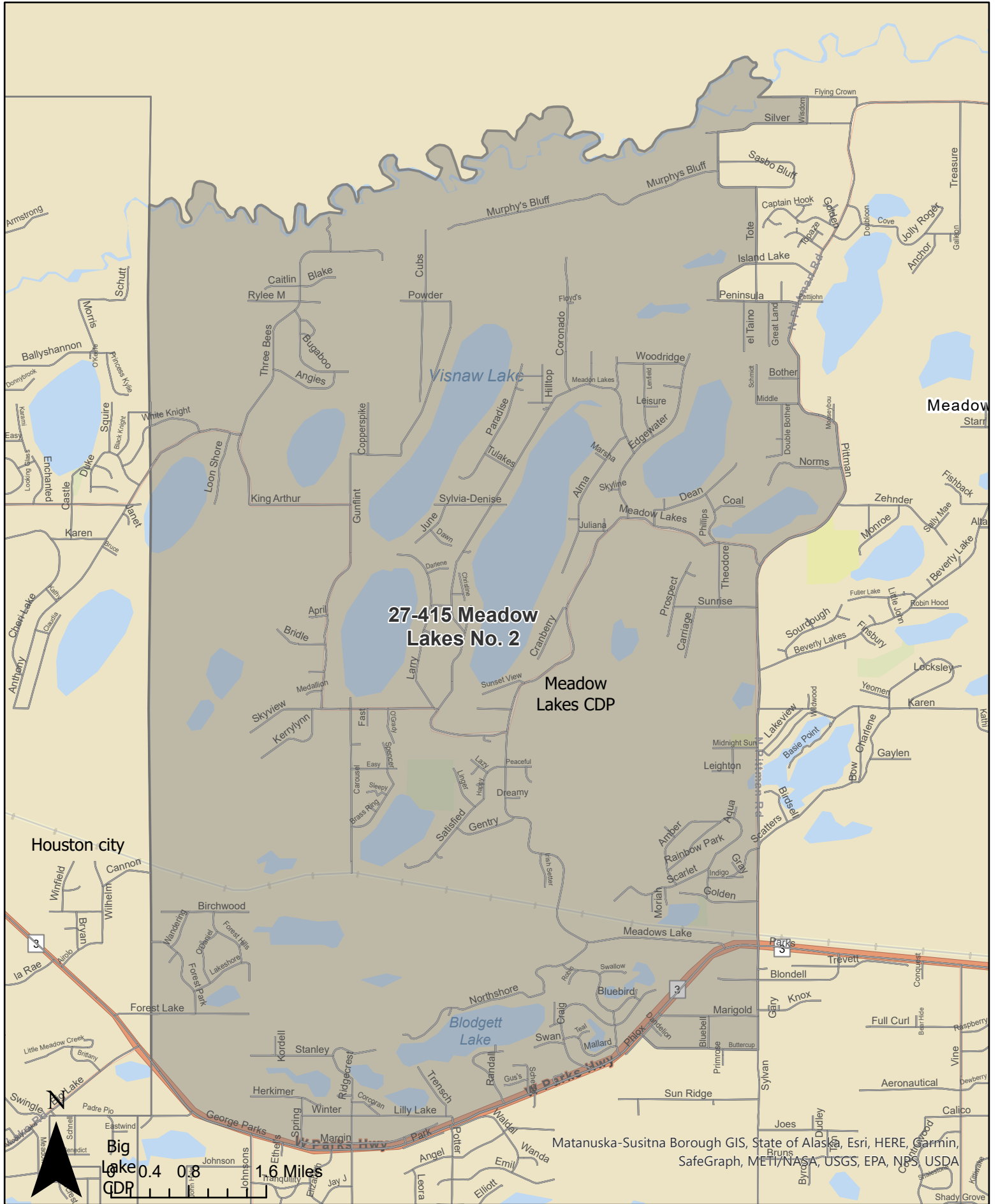
Precinct: 27-410 Meadow Lakes No. 1

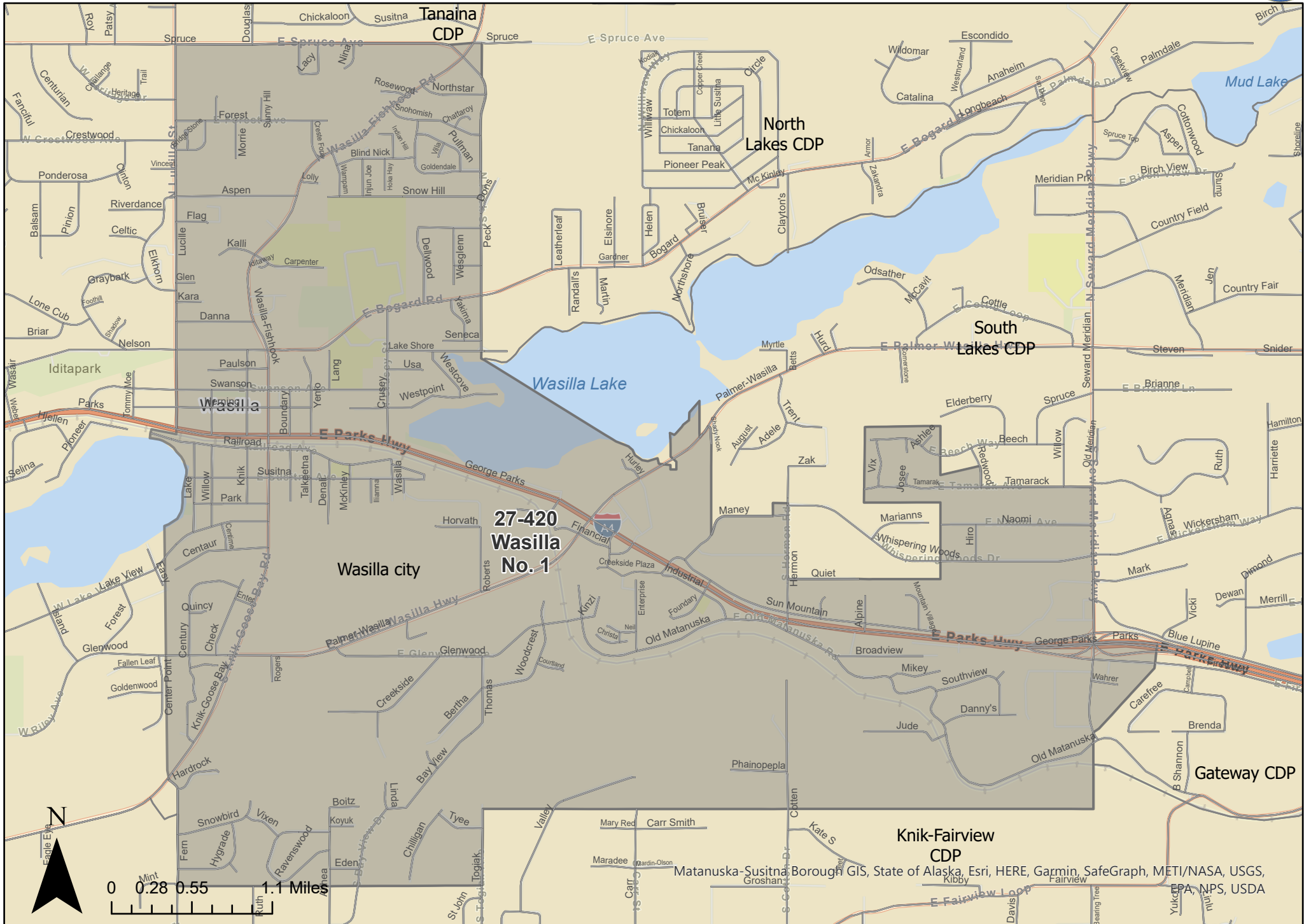
May 15, 2023 Redistricting Plan



Precinct: 27-415 Meadow Lakes No. 2

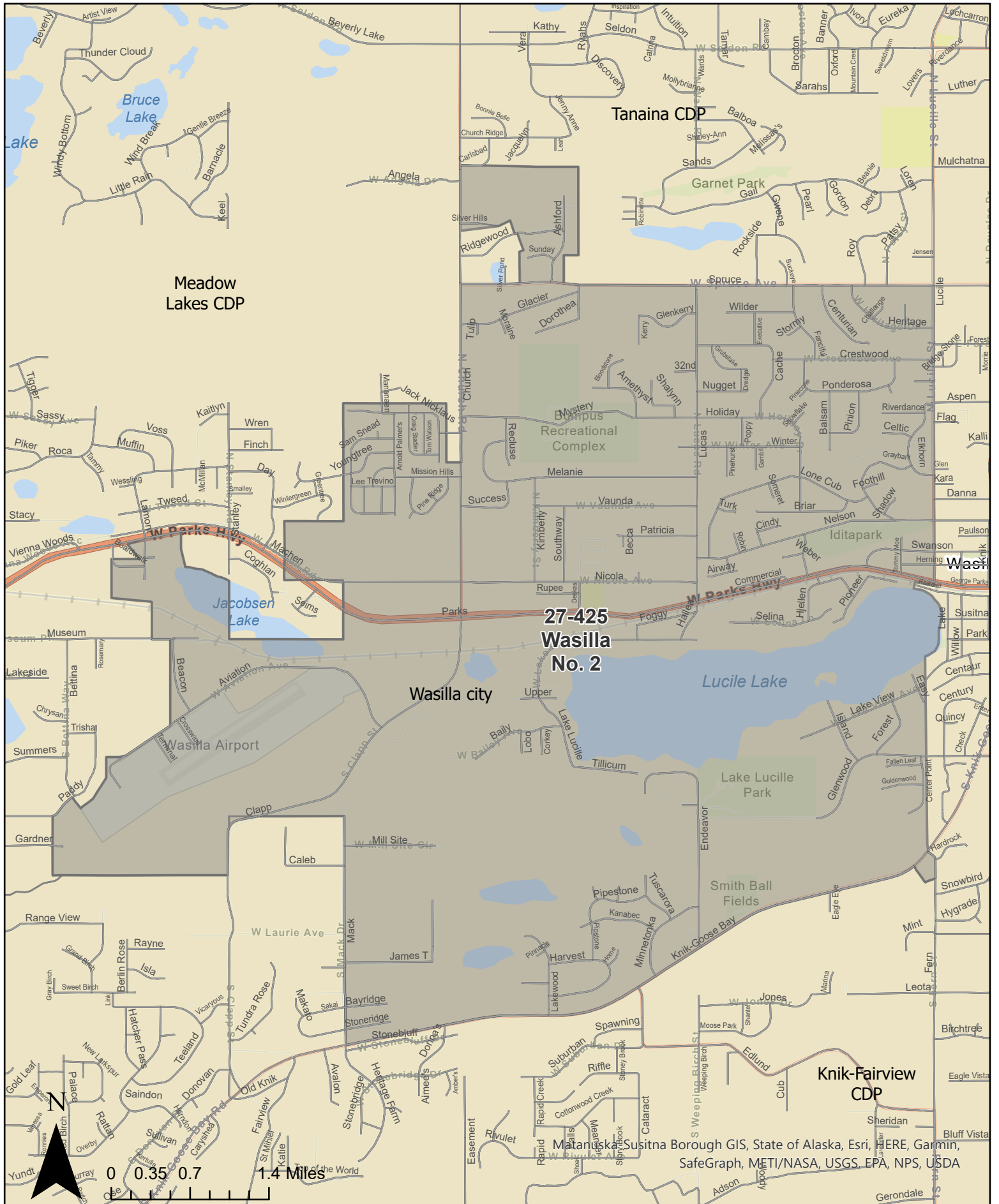
May 15, 2023 Redistricting Plan





Precinct: 27-425 Wasilla No. 2

May 15, 2023 Redistricting Plan



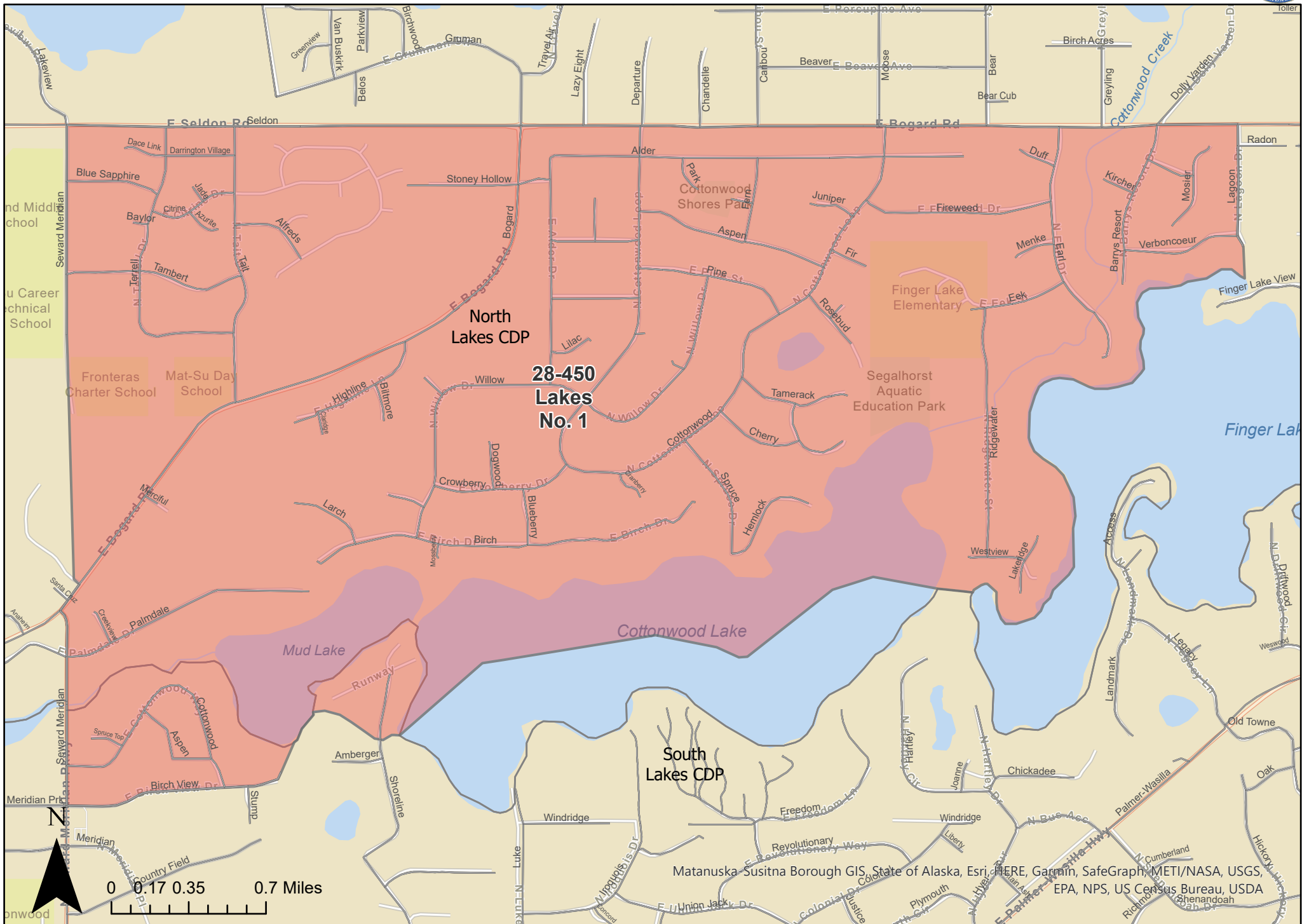
**27-425
Wasilla
No. 2**

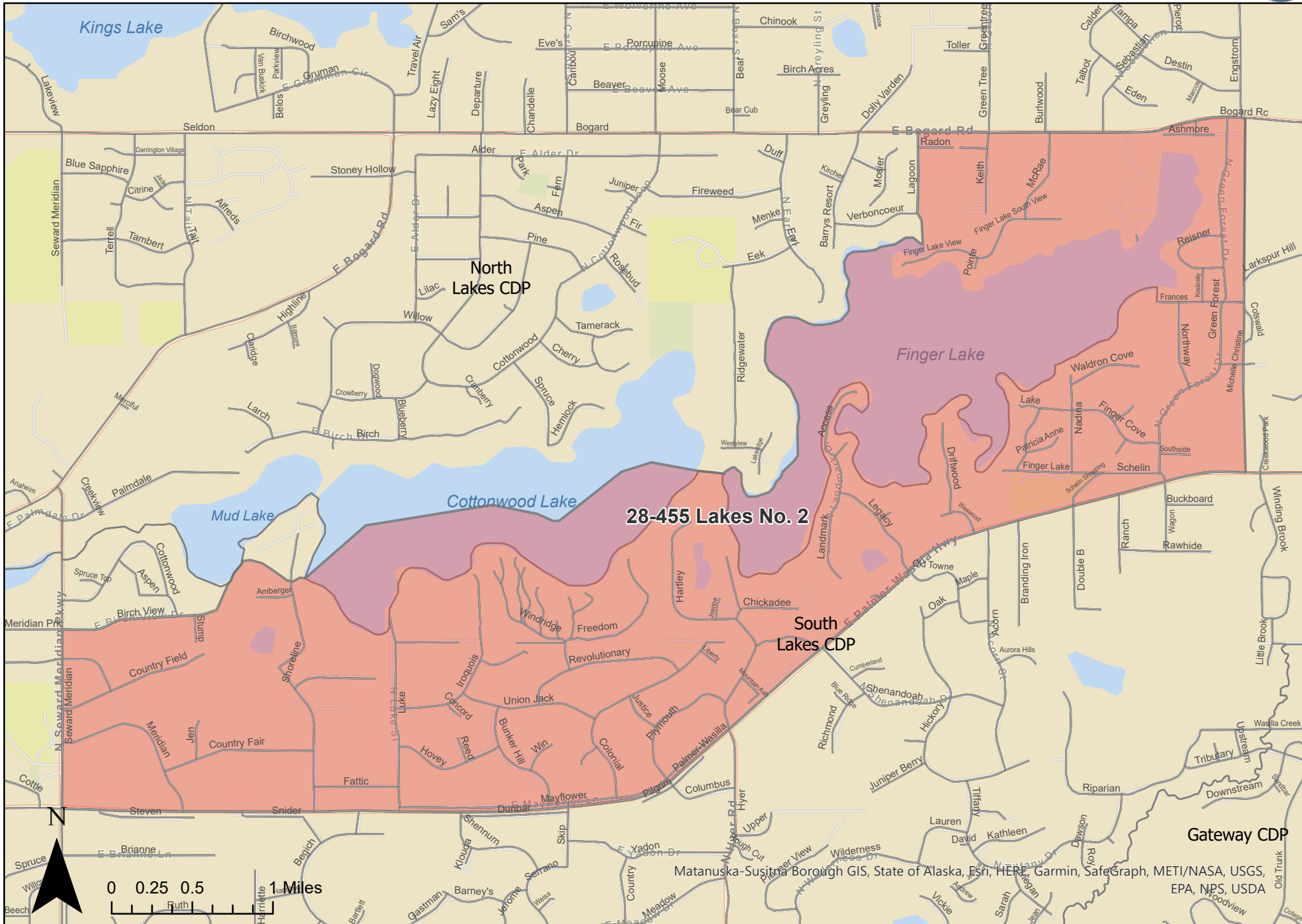
Wasilla city

**Knik-Fairview
CDP**

Map data provided by Matanuska-Susitna Borough GIS, State of Alaska, Esri, HERE, Garmin, SafeGraph, METI/NASA, USGS, EPA, NPS, USDA

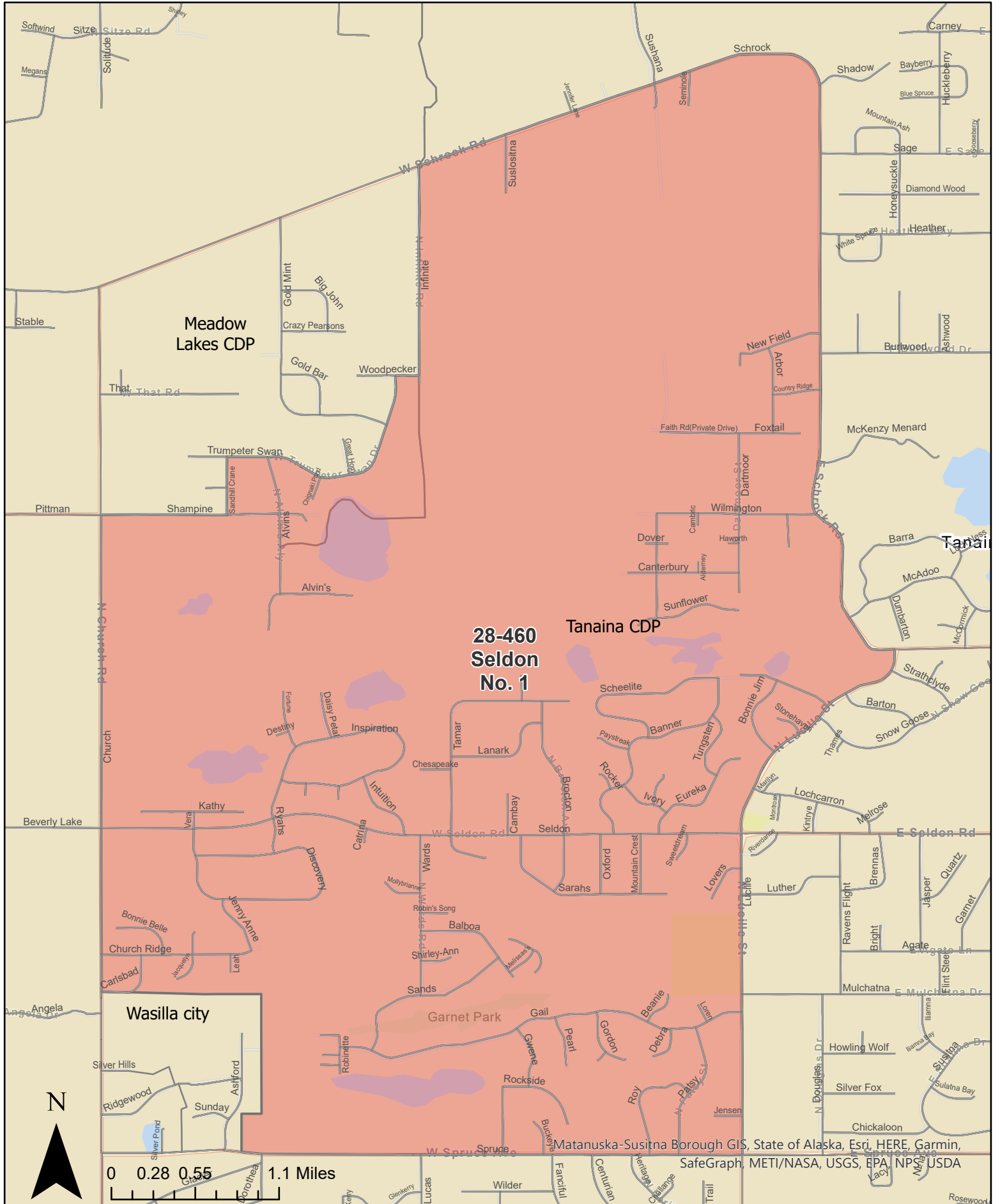






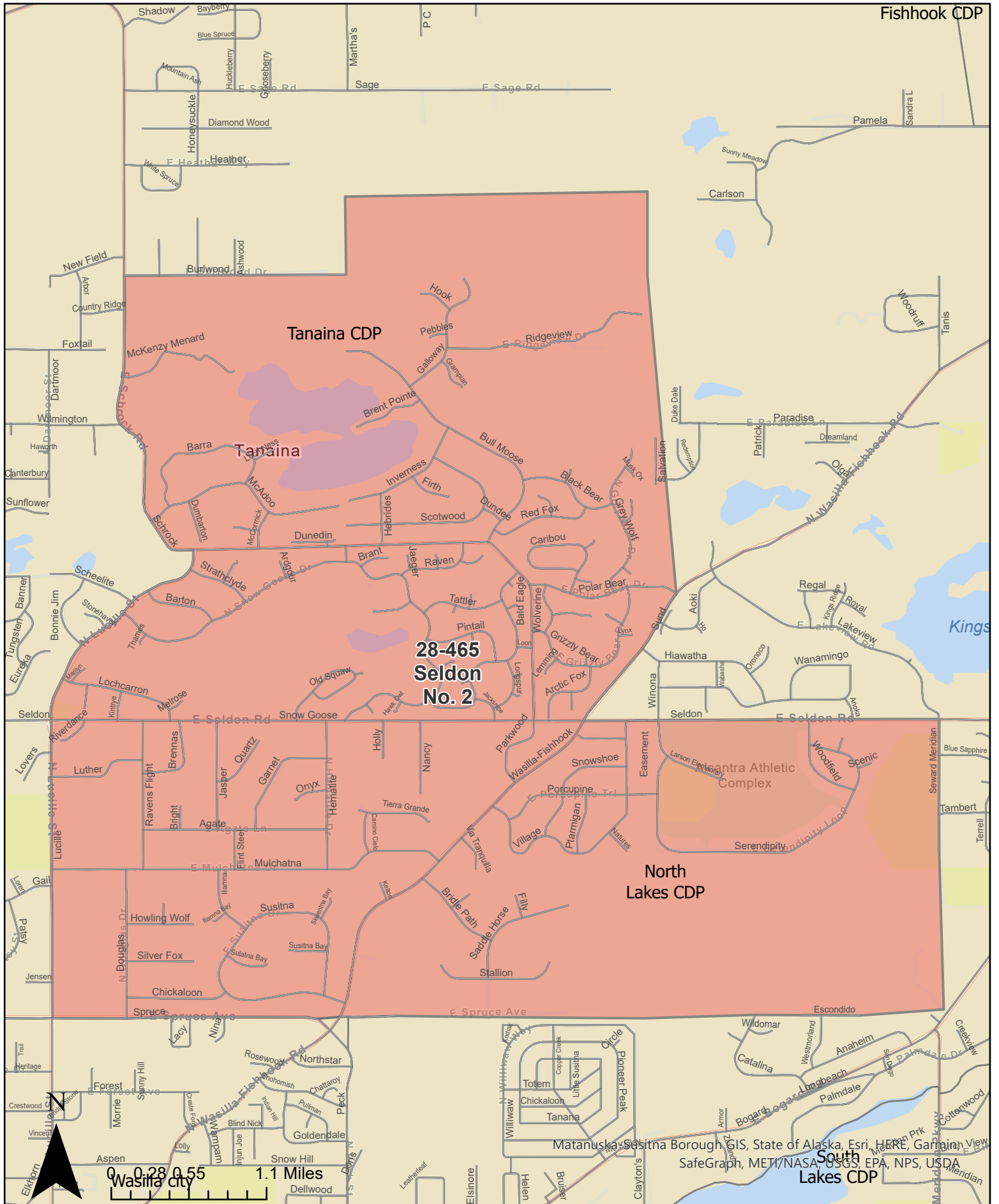
Precinct: 28-460 Seldon No. 1

May 15, 2023 Redistricting Plan

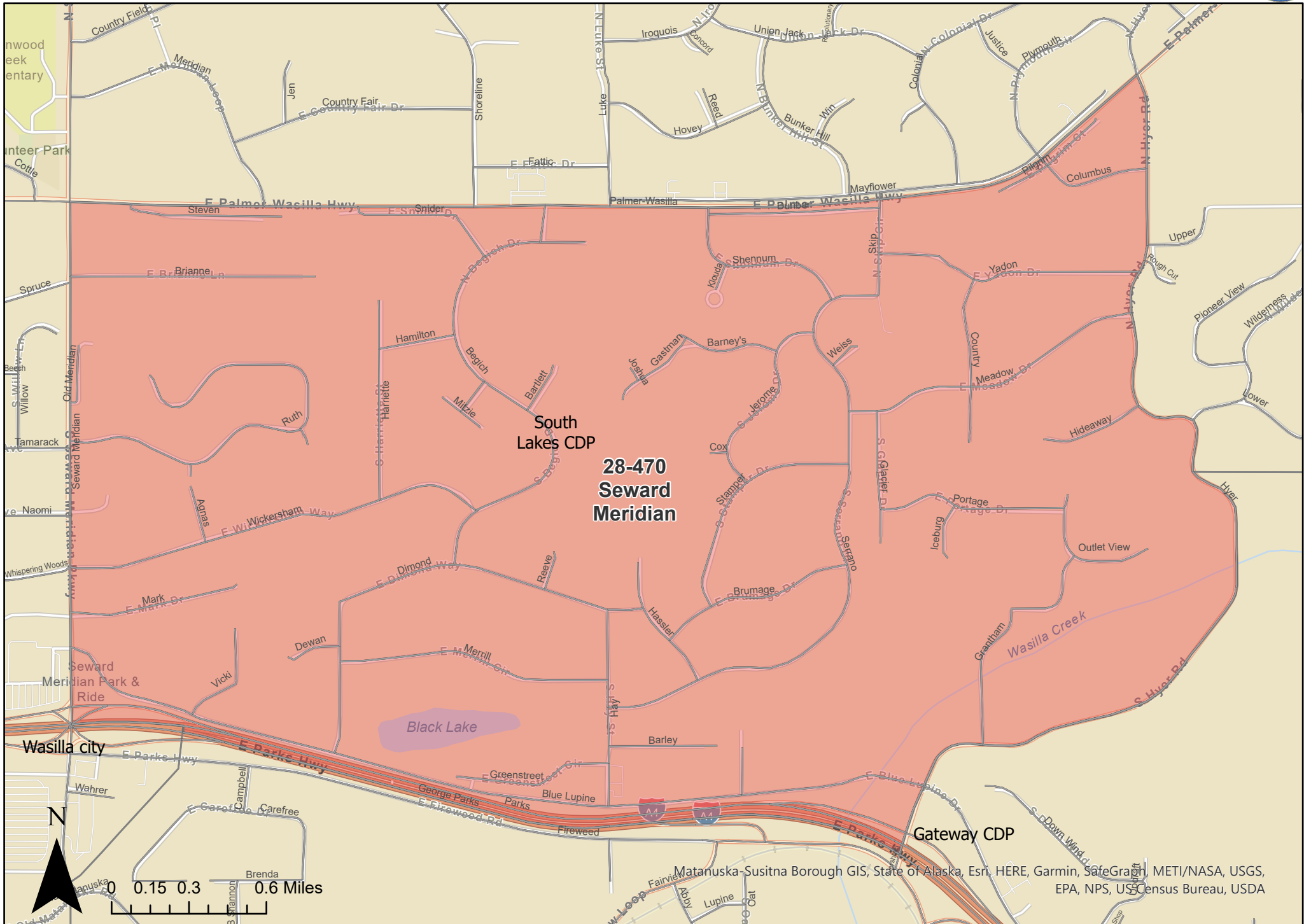


Precinct: 28-465 Seldon No. 2

May 15, 2023 Redistricting Plan

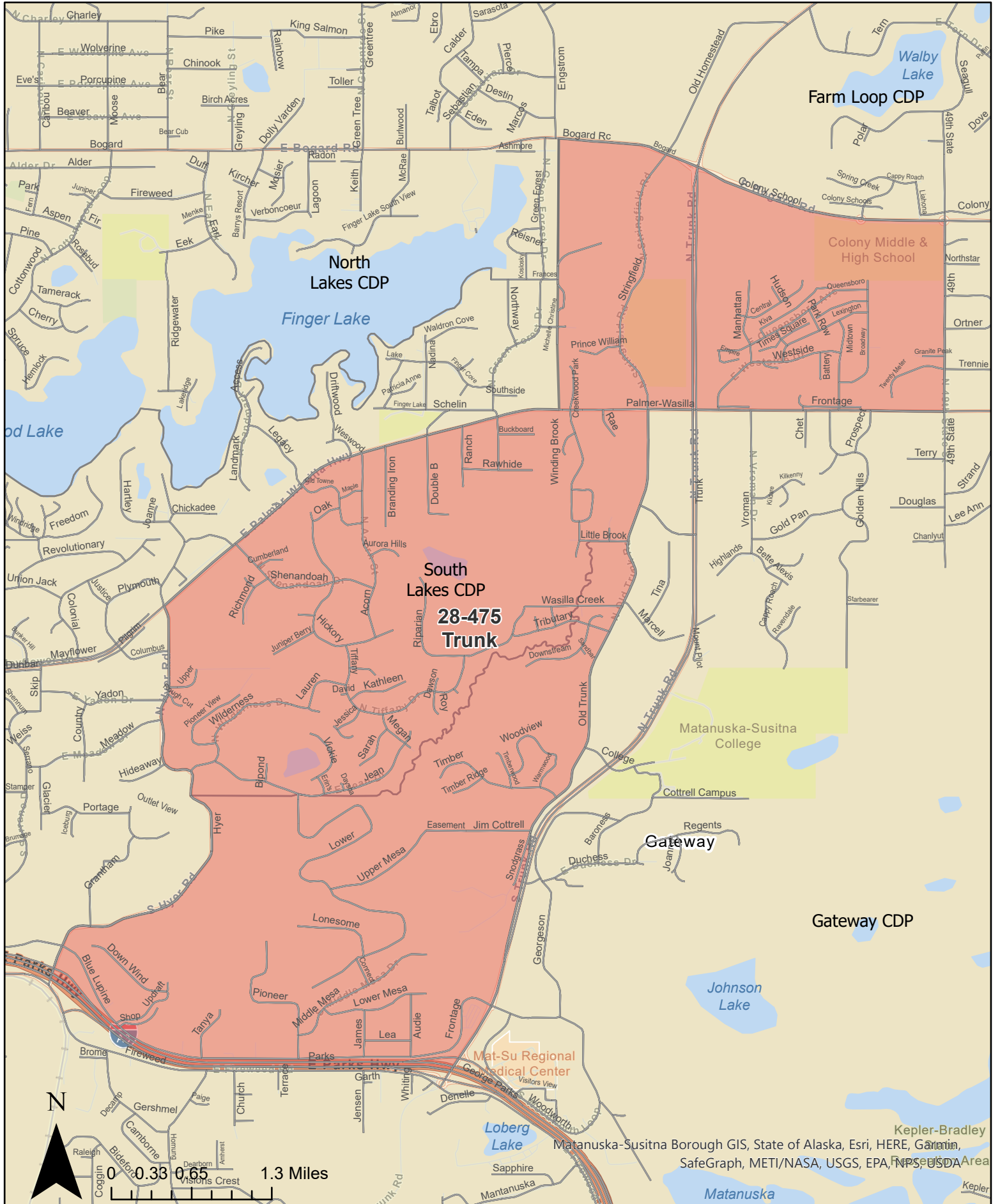


Matanuska-Susitna Borough GIS, State of Alaska, Esri, HERE, Garmin, View
SafeGraph, MET/NASA/USGS, EPA, NPS, USDA



Precinct: 28-475 Trunk

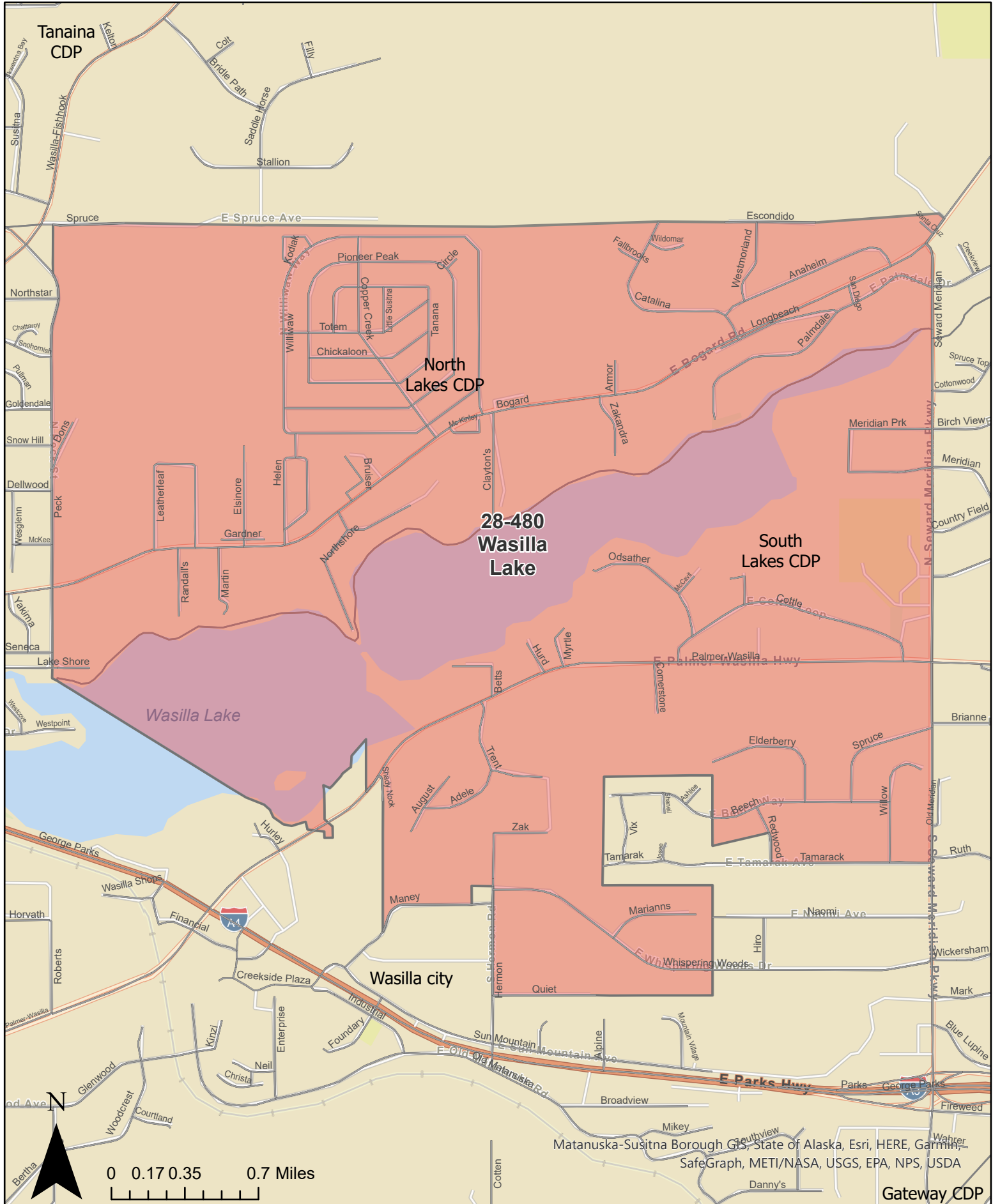
May 15, 2023 Redistricting Plan



Matanuska-Susitna Borough GIS, State of Alaska, Esri, HERE, Garmin, SafeGraph, METI/NASA, USGS, EPA, NPS, USDA

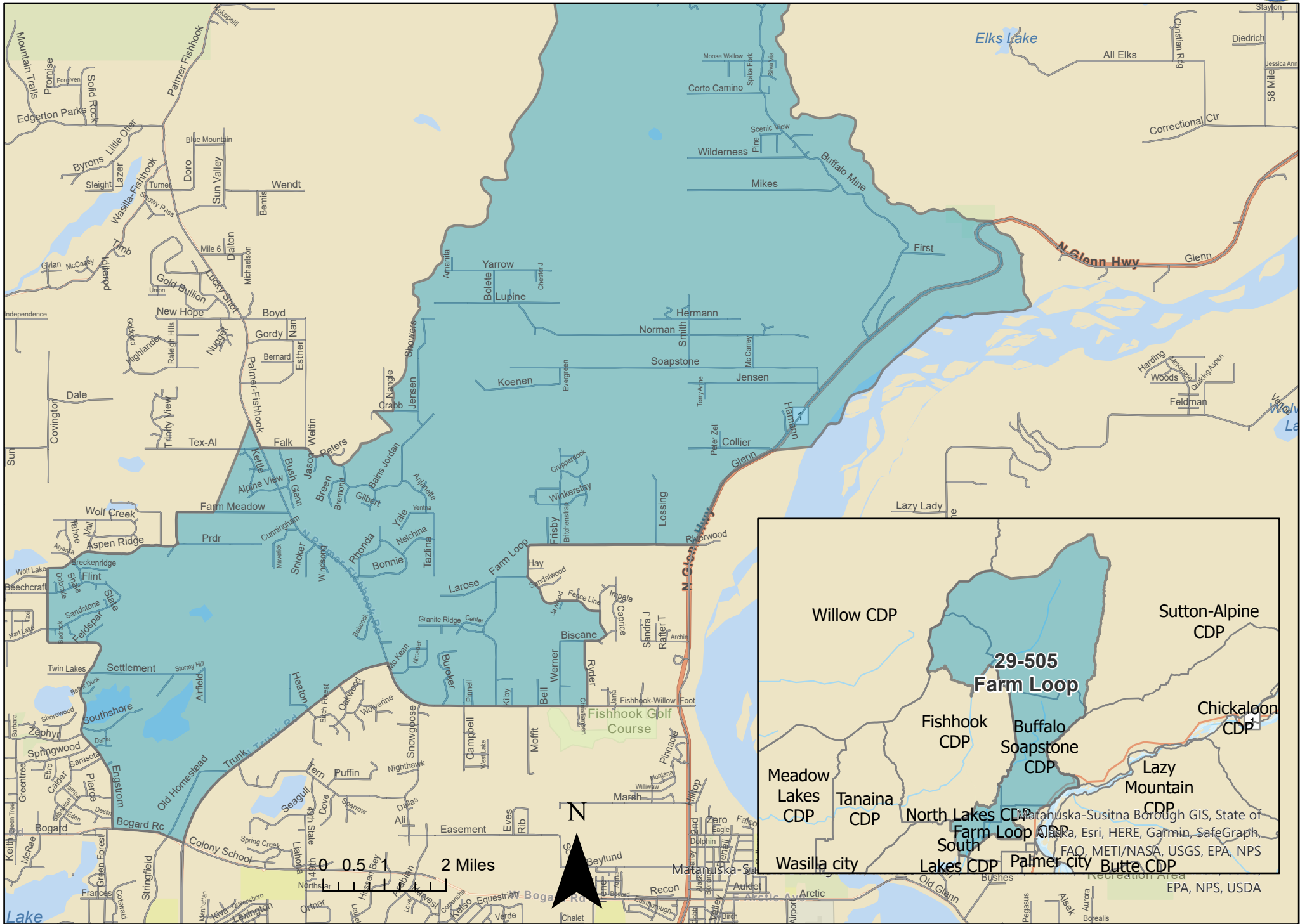
Precinct: 28-480 Wasilla Lake

May 15, 2023 Redistricting Plan



Matanuska-Susitna Borough GIS, State of Alaska, Esri, HERE, Garmin, SafeGraph, METI/NASA, USGS, EPA, NPS, USDA

Gateway CDP



Willow CDP Sutton-Alpine CDP

29-505 Farm Loop

Fishhook CDP Buffalo Soapstone CDP Chickaloon CDP

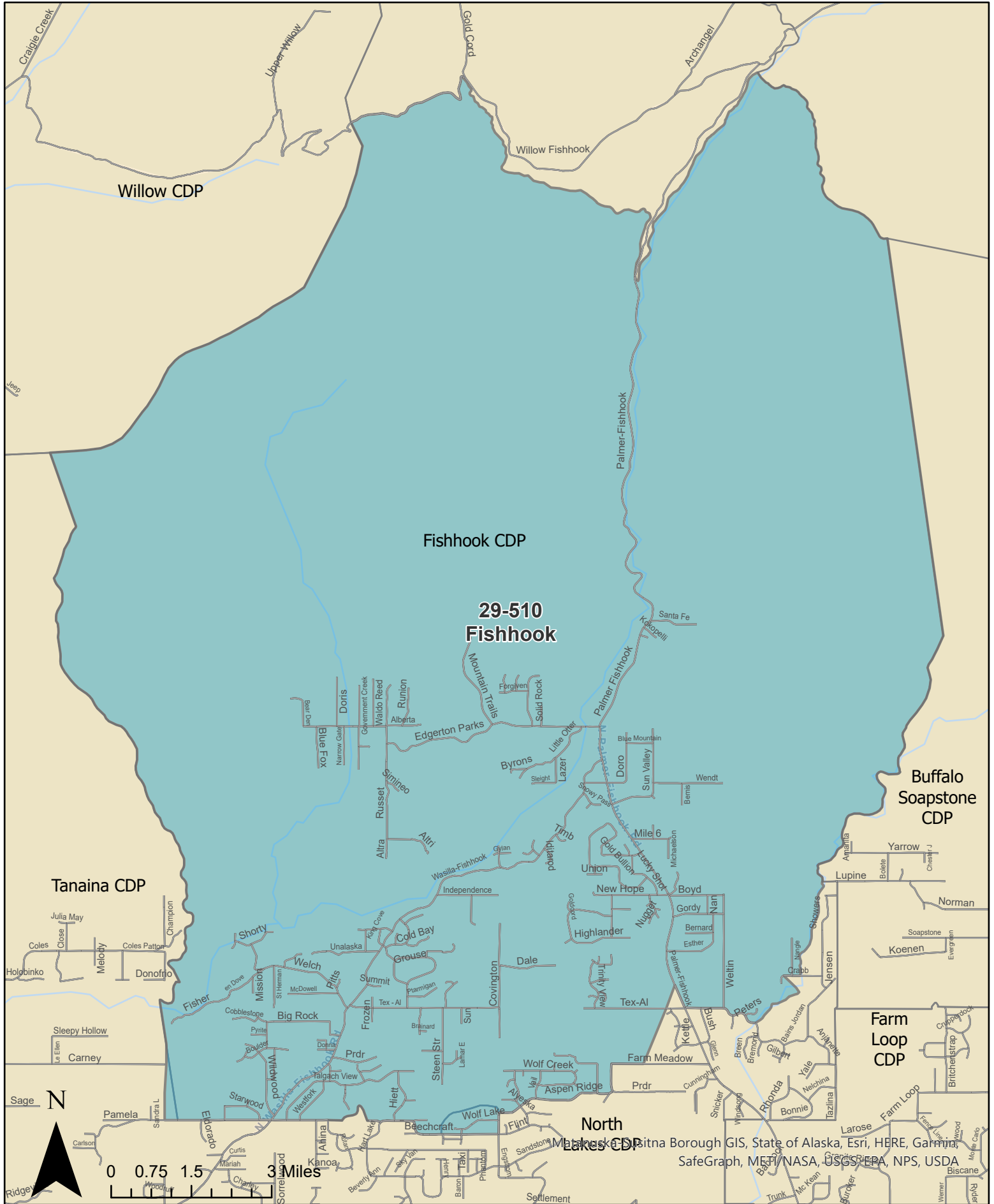
Meadow Lakes CDP Tanaina CDP North Lakes CDP Lazy Mountain CDP

South Lakes CDP Farm Loop CDP Matanuska-Susitna Borough GIS, State of Alaska, Esri, HERE, Garmin, SafeGraph, FAO, METI/NASA, USGS, EPA, NPS

Wasilla city Palmer city Butte CDP

EPA, NPS, USDA

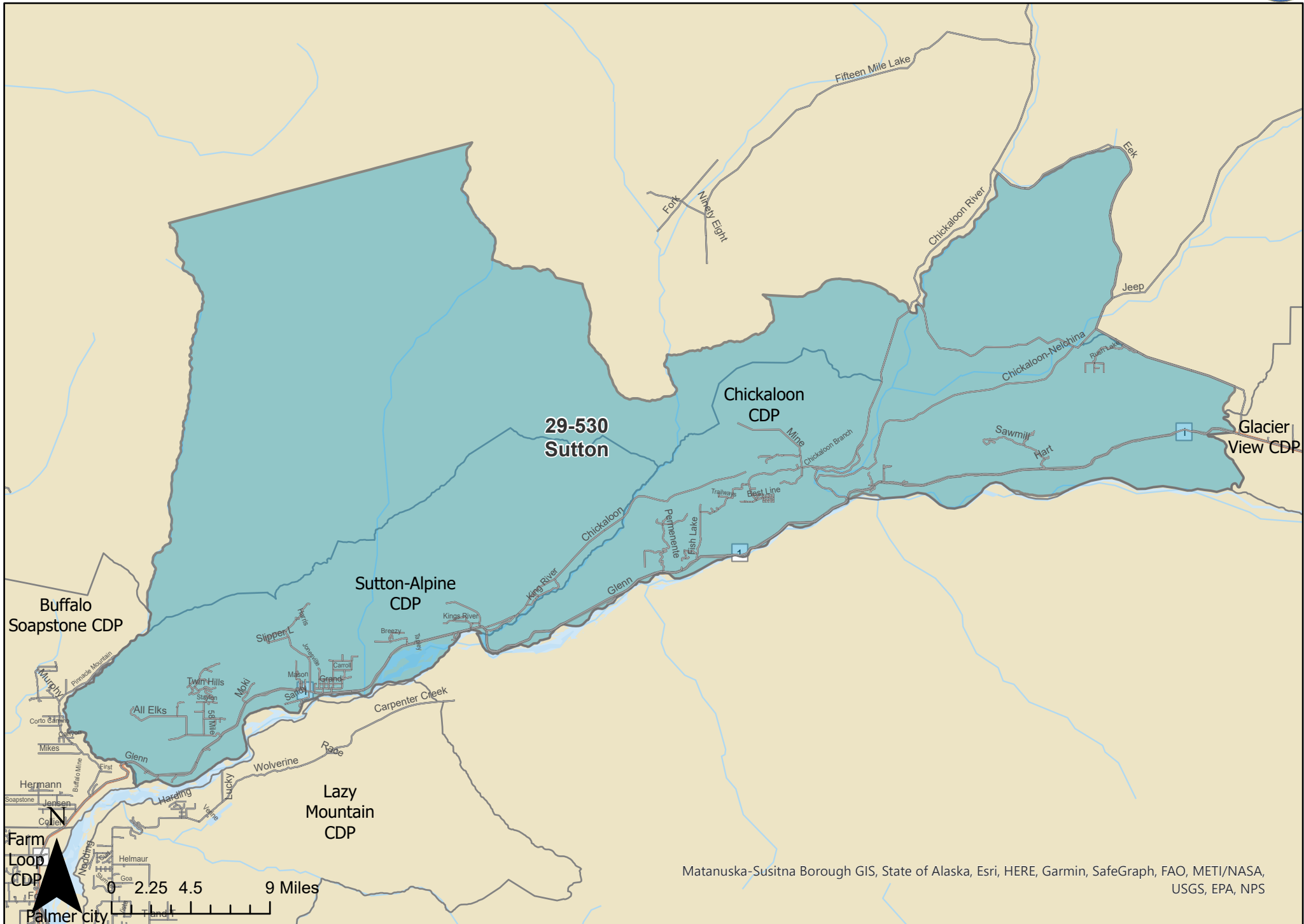
Precinct: 29-510 Fishhook May 15, 2023 Redistricting Plan



Precinct: 29-525 Sheep Mountain

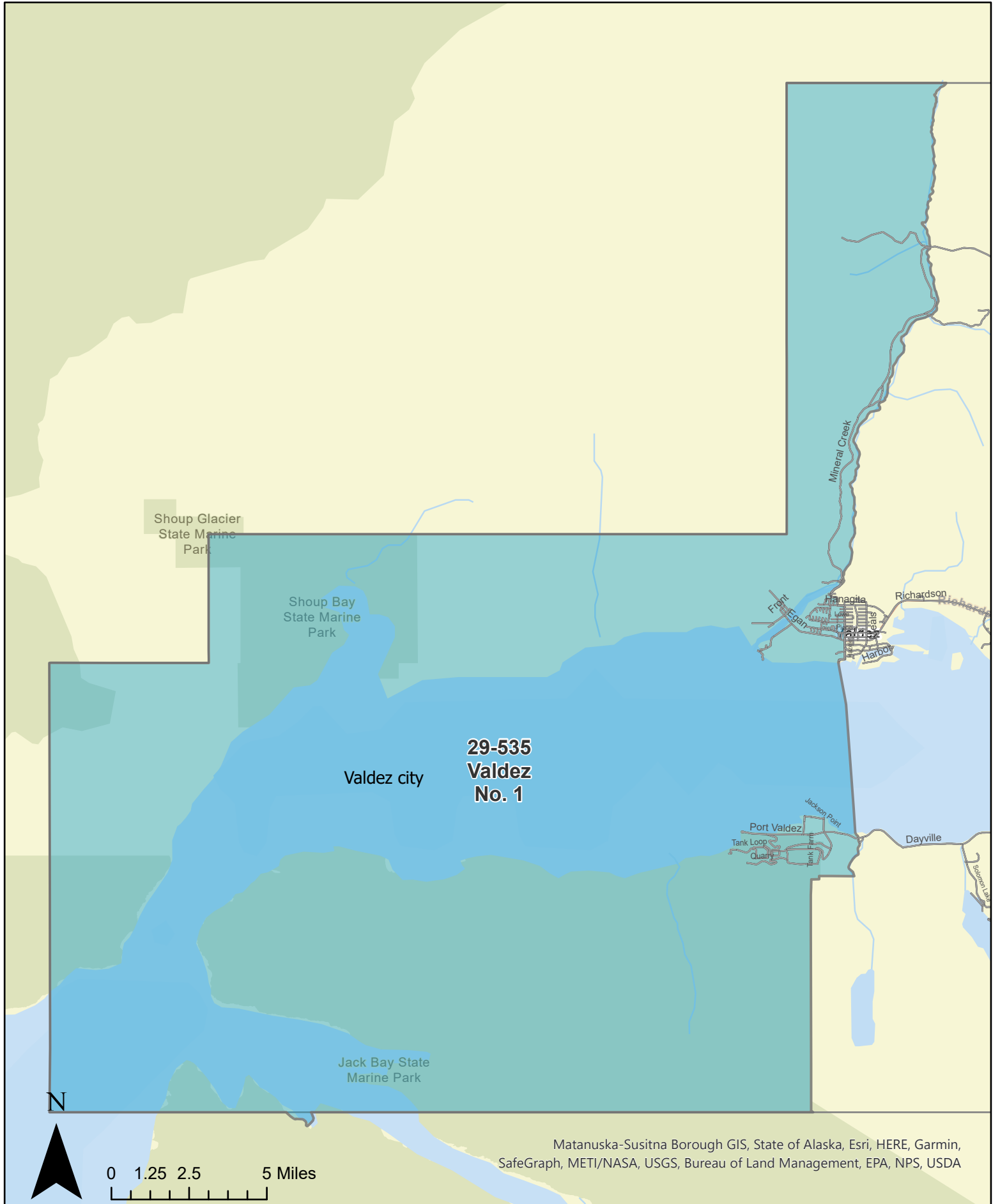
May 15, 2023 Redistricting Plan





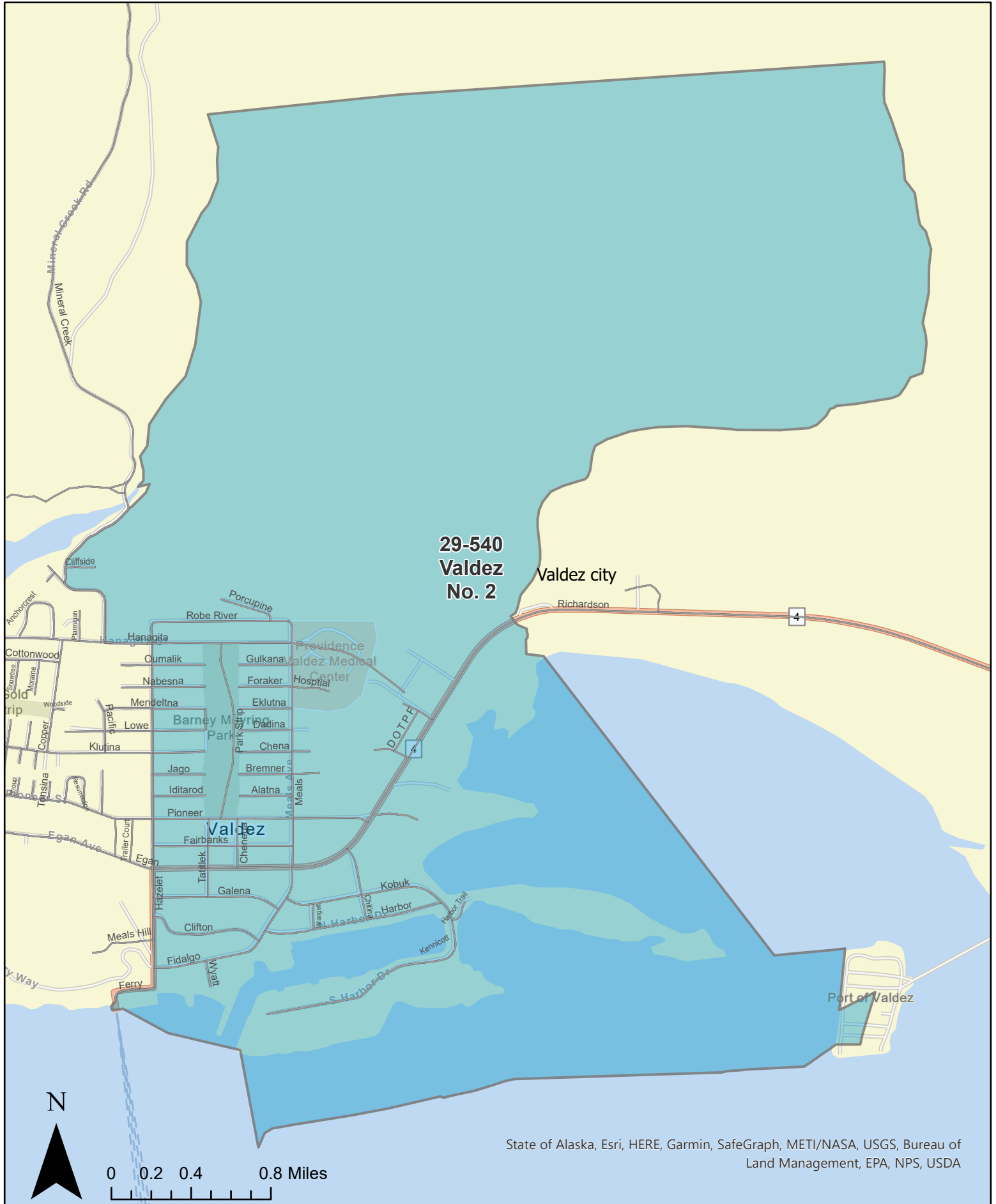
Precinct: 29-535 Valdez No. 1

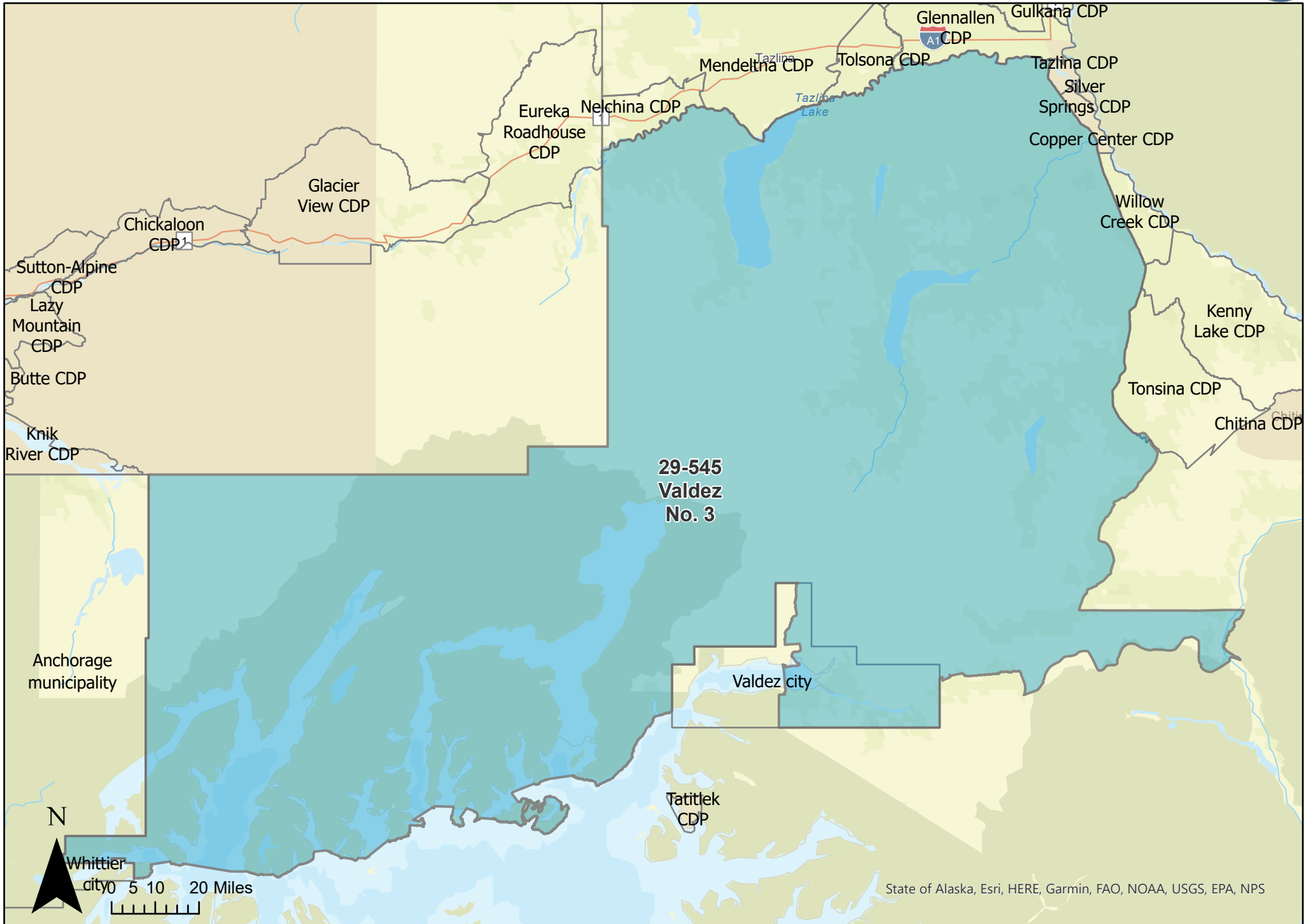
May 15, 2023 Redistricting Plan

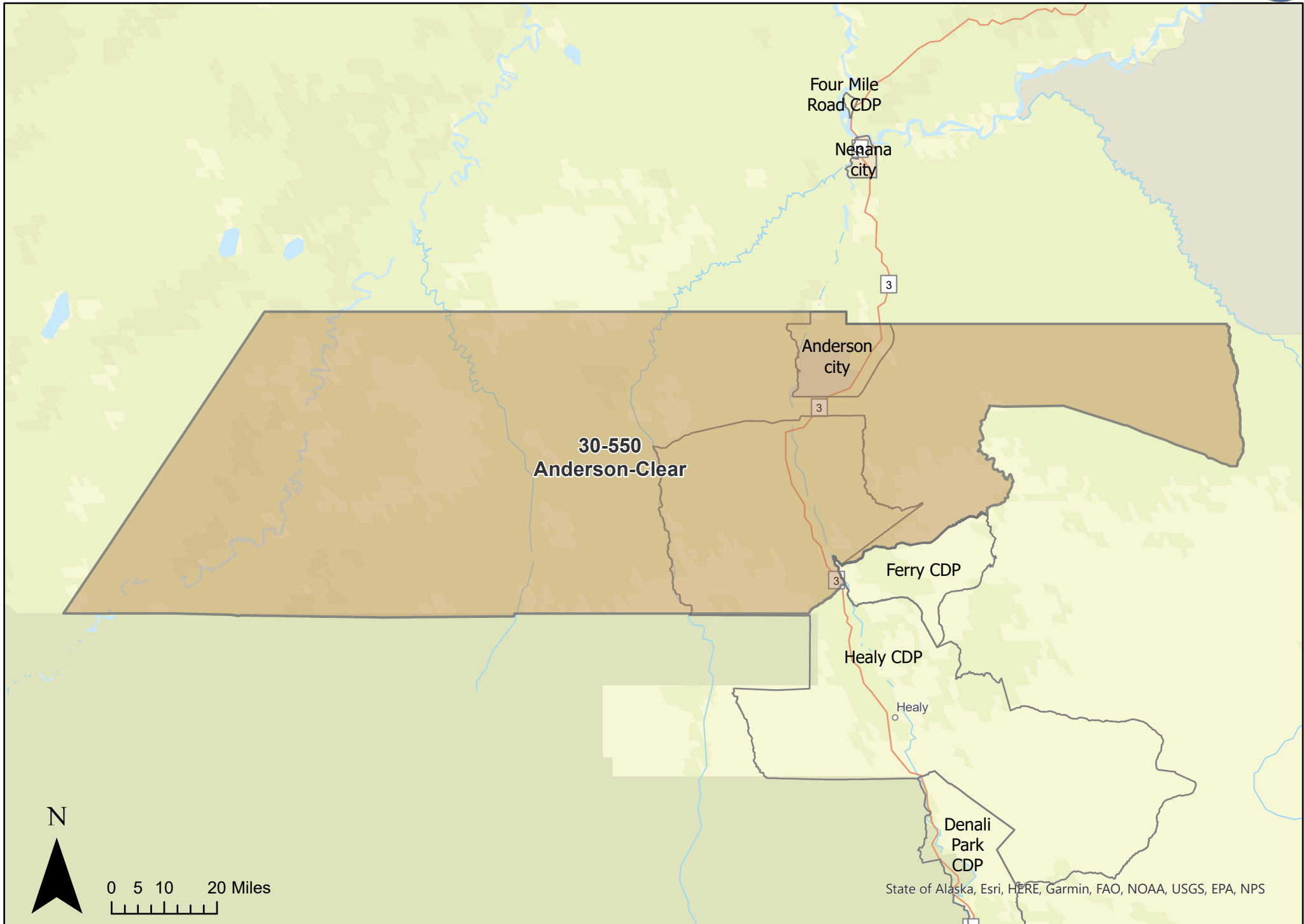


Precinct: 29-540 Valdez No. 2

May 15, 2023 Redistricting Plan







**30-550
Anderson-Clear**

Four Mile
Road CDP

Nenana
city

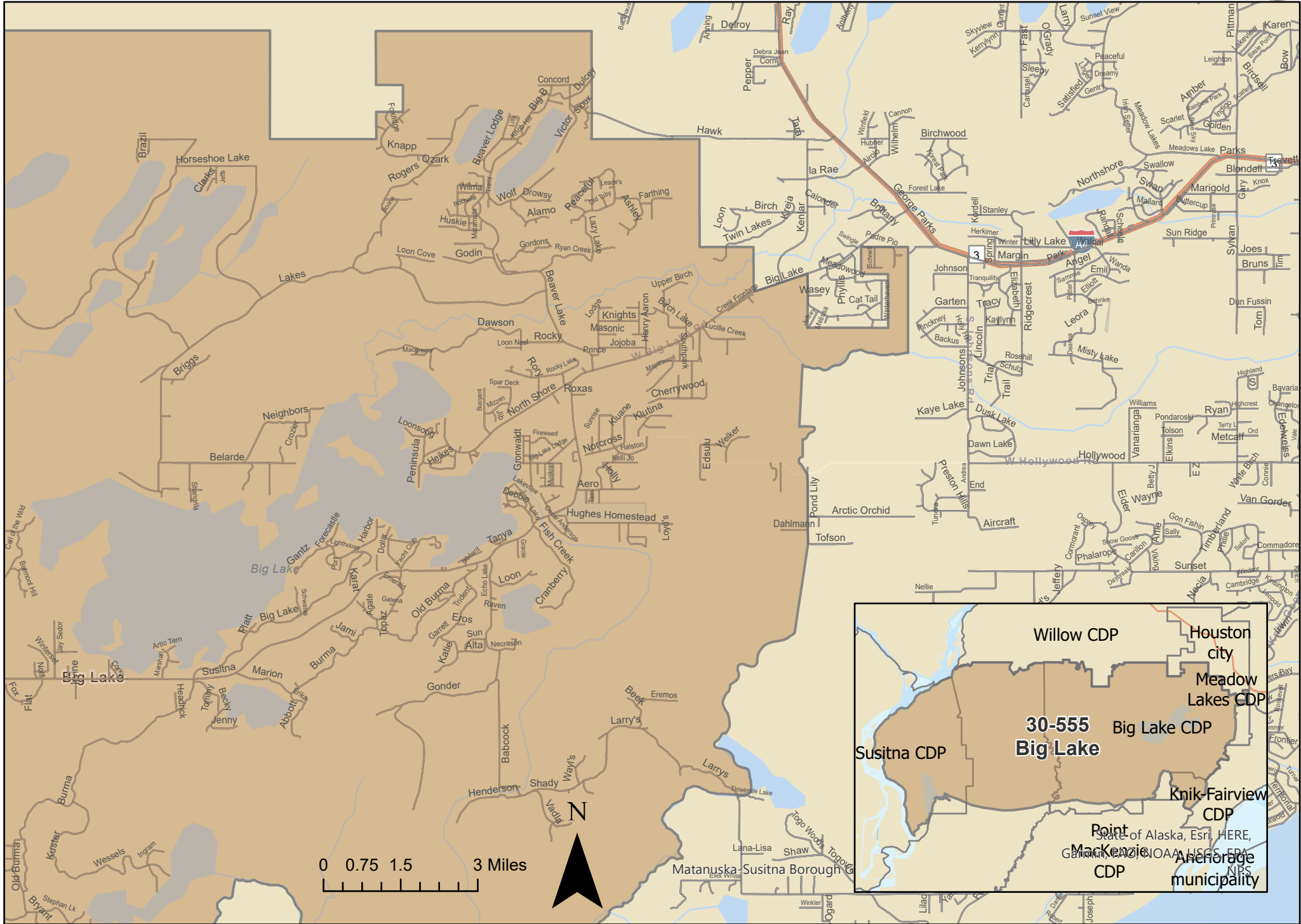
Anderson
city

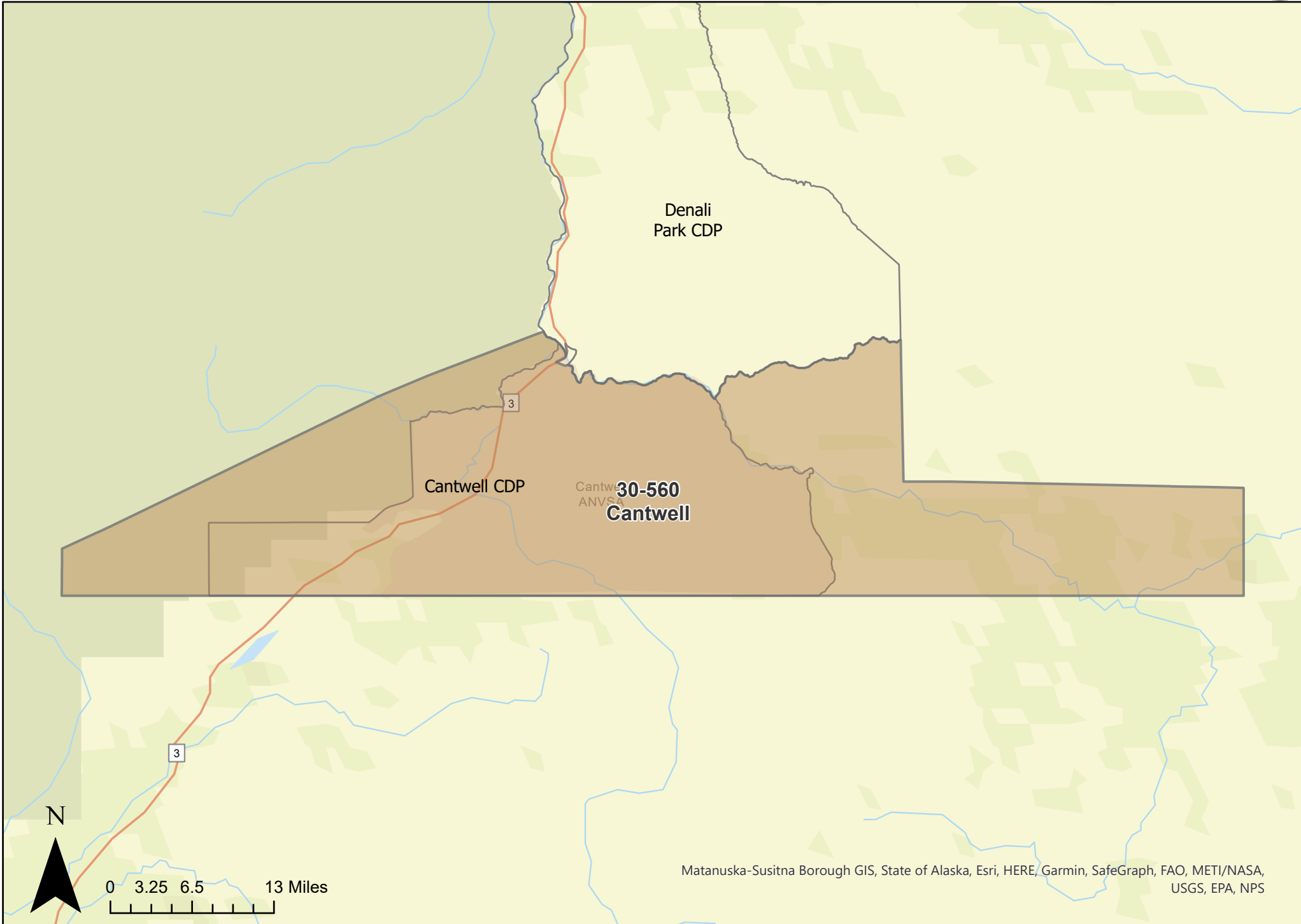
Ferry CDP

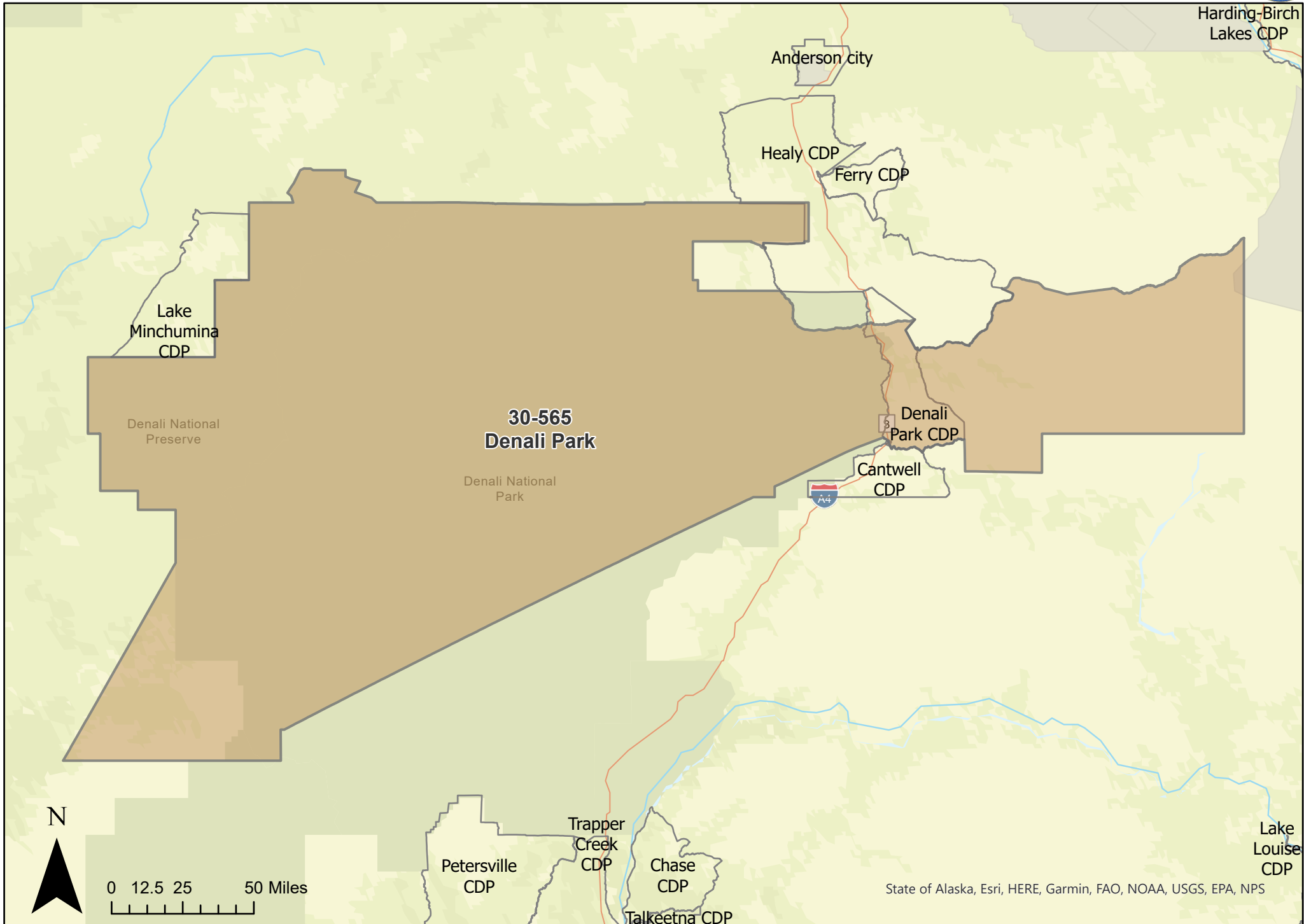
Healy CDP

Healy

Denali
Park
CDP







Harding-Birch
Lakes CDP

Anderson city

Healy CDP

Ferry CDP

Lake
Minchumina
CDP

Denali National
Preserve

**30-565
Denali Park**

Denali National
Park

Denali
Park CDP

Cantwell
CDP



N



0 12.5 25 50 Miles



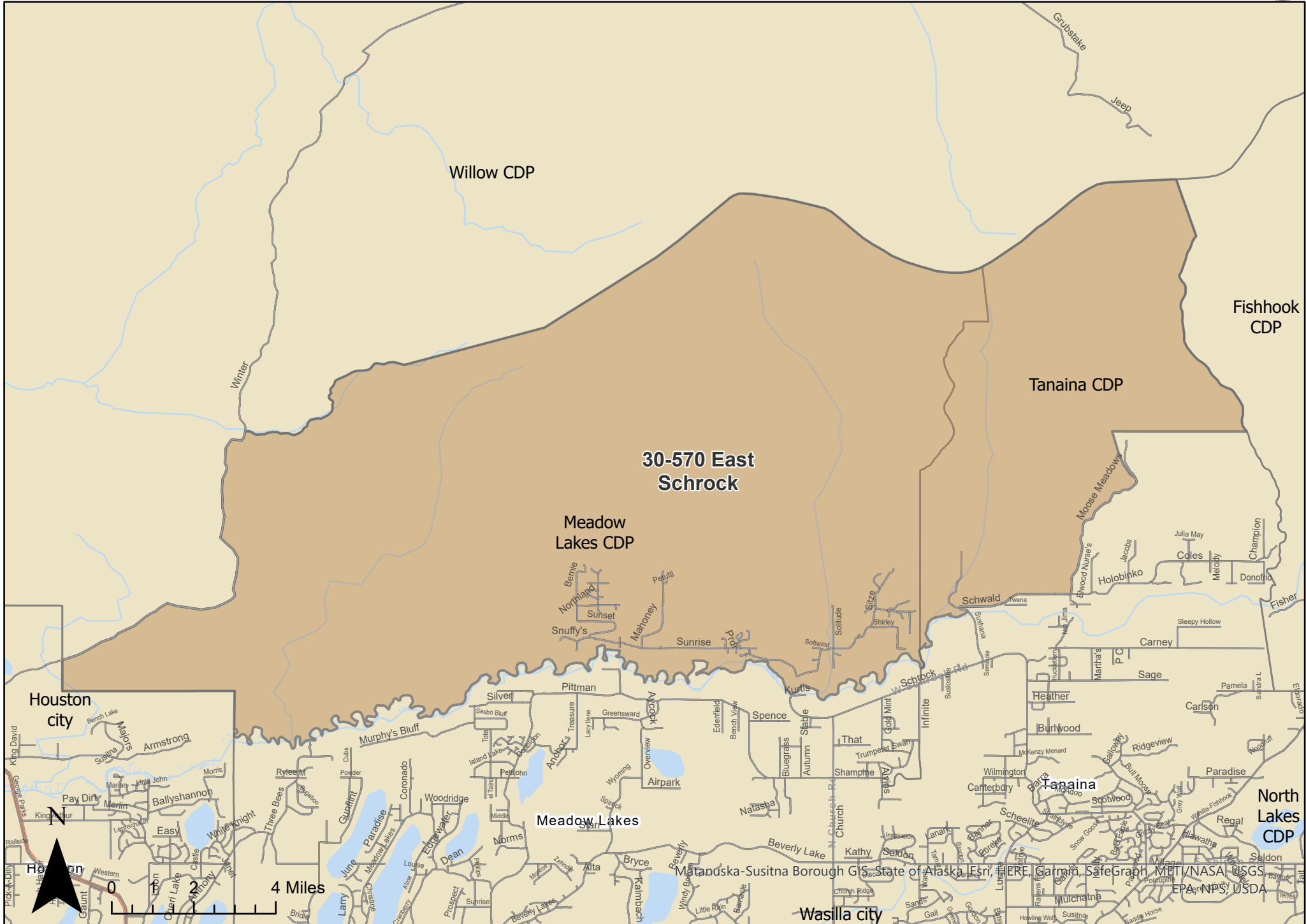
Petersville
CDP

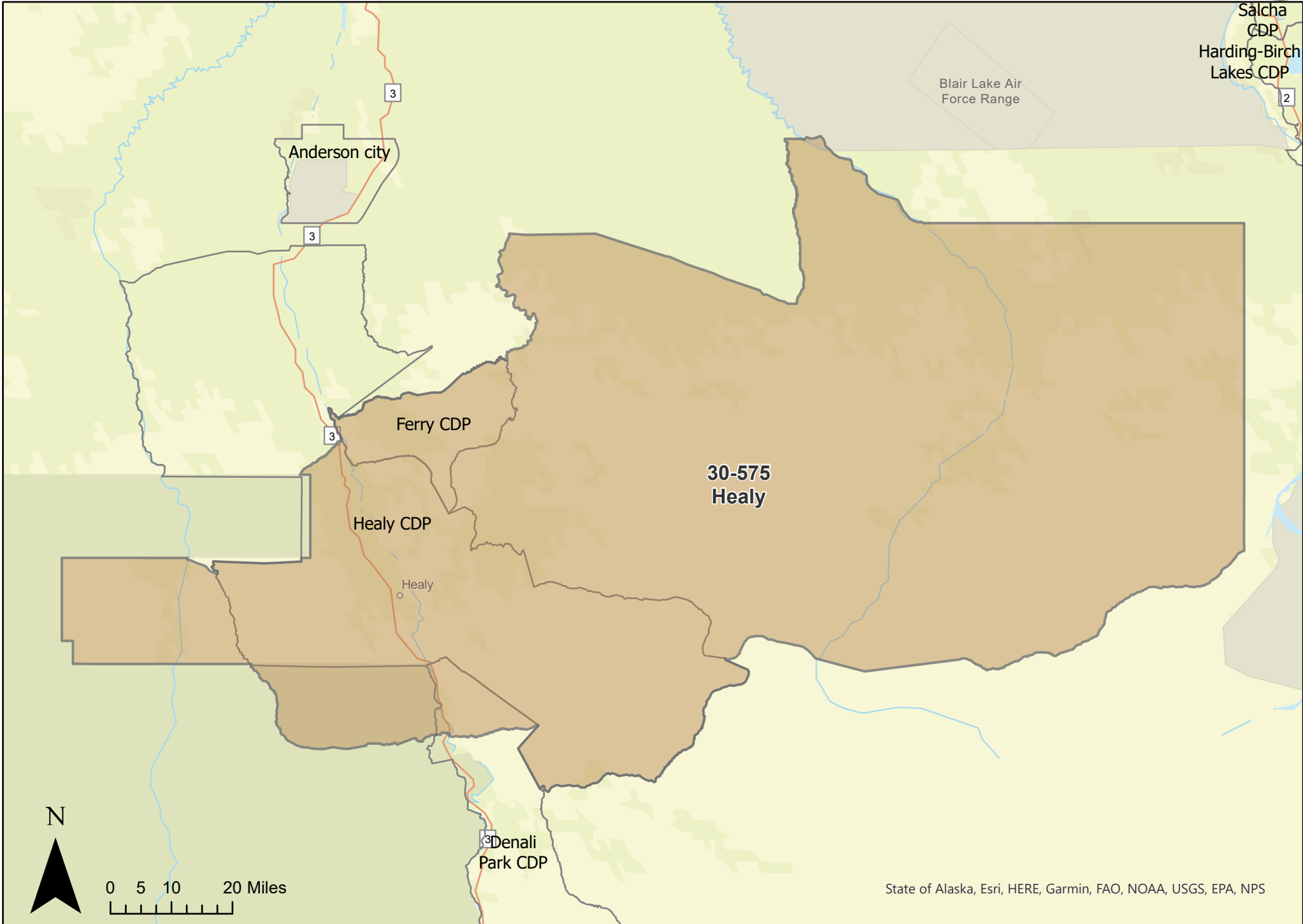
Trapper
Creek
CDP

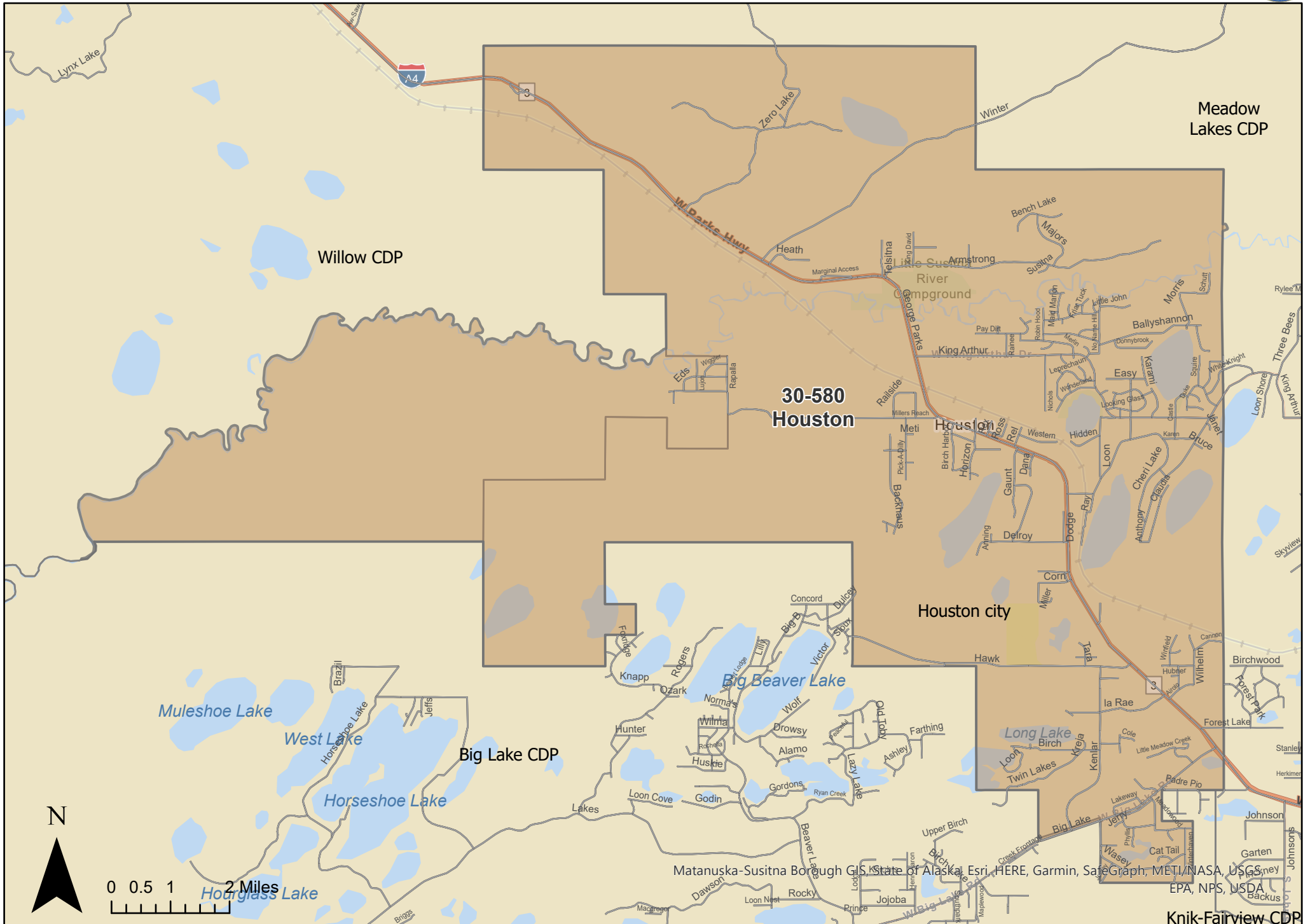
Chase
CDP

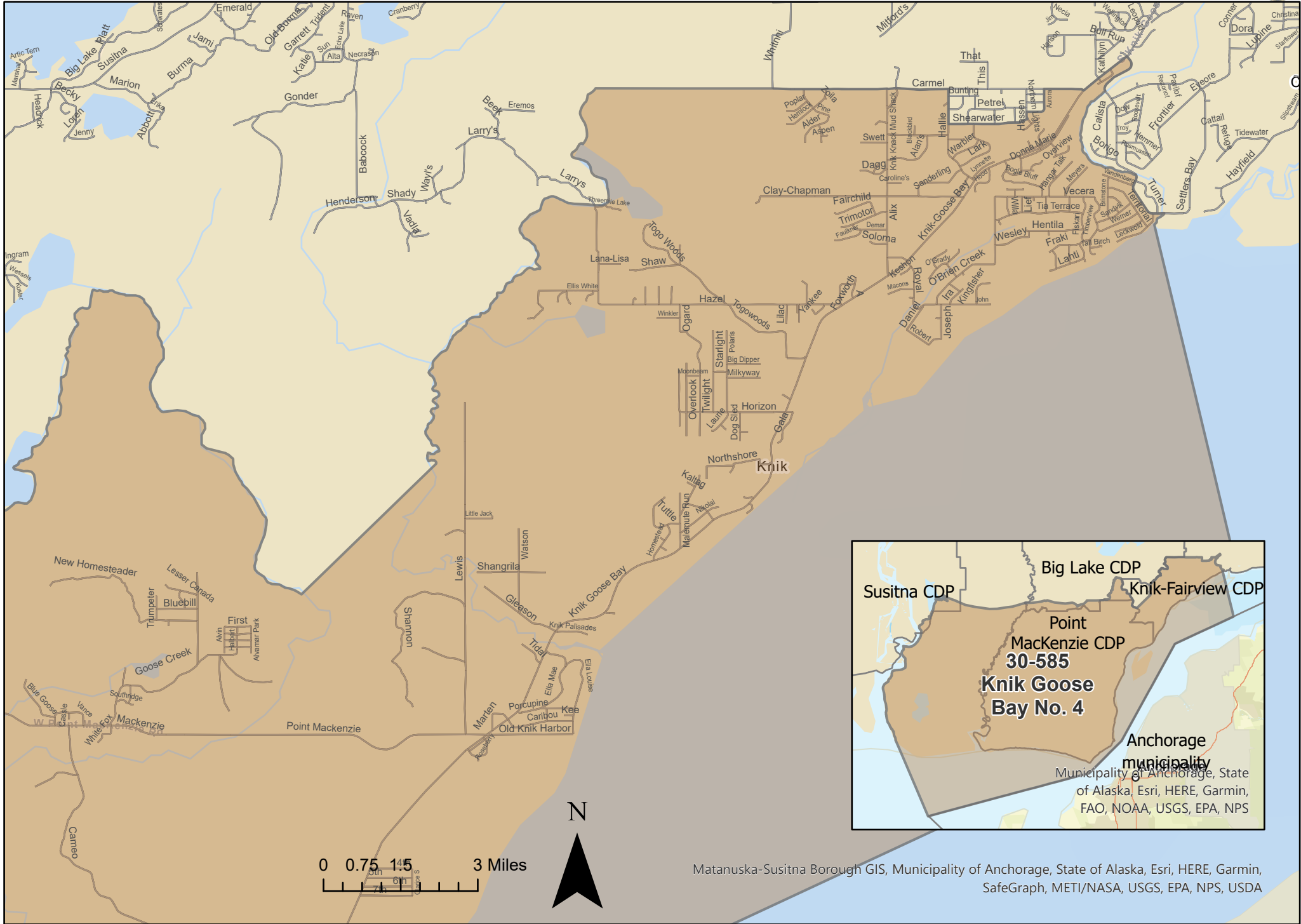
Talkeetna CDP

Lake
Louise
CDP

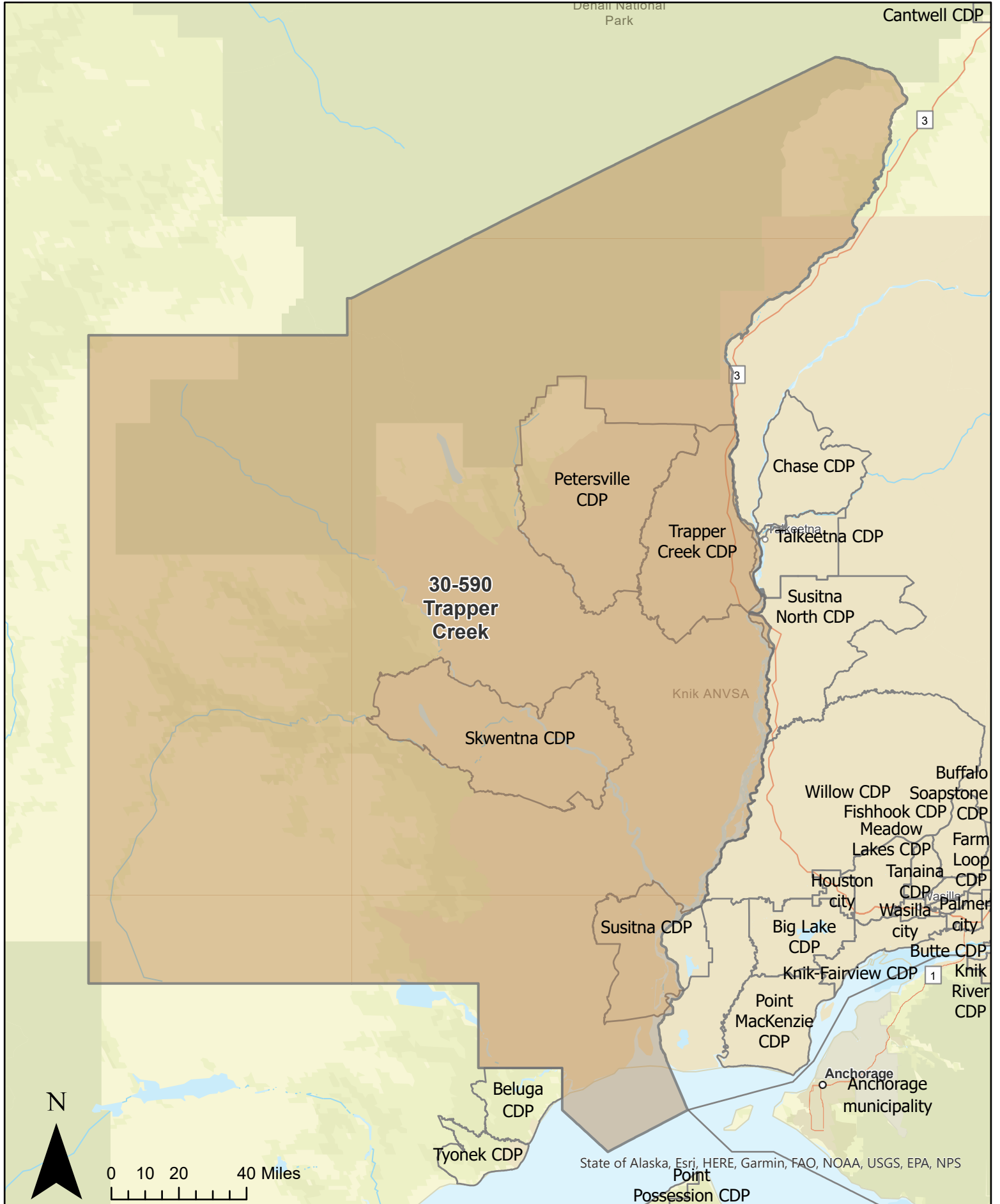


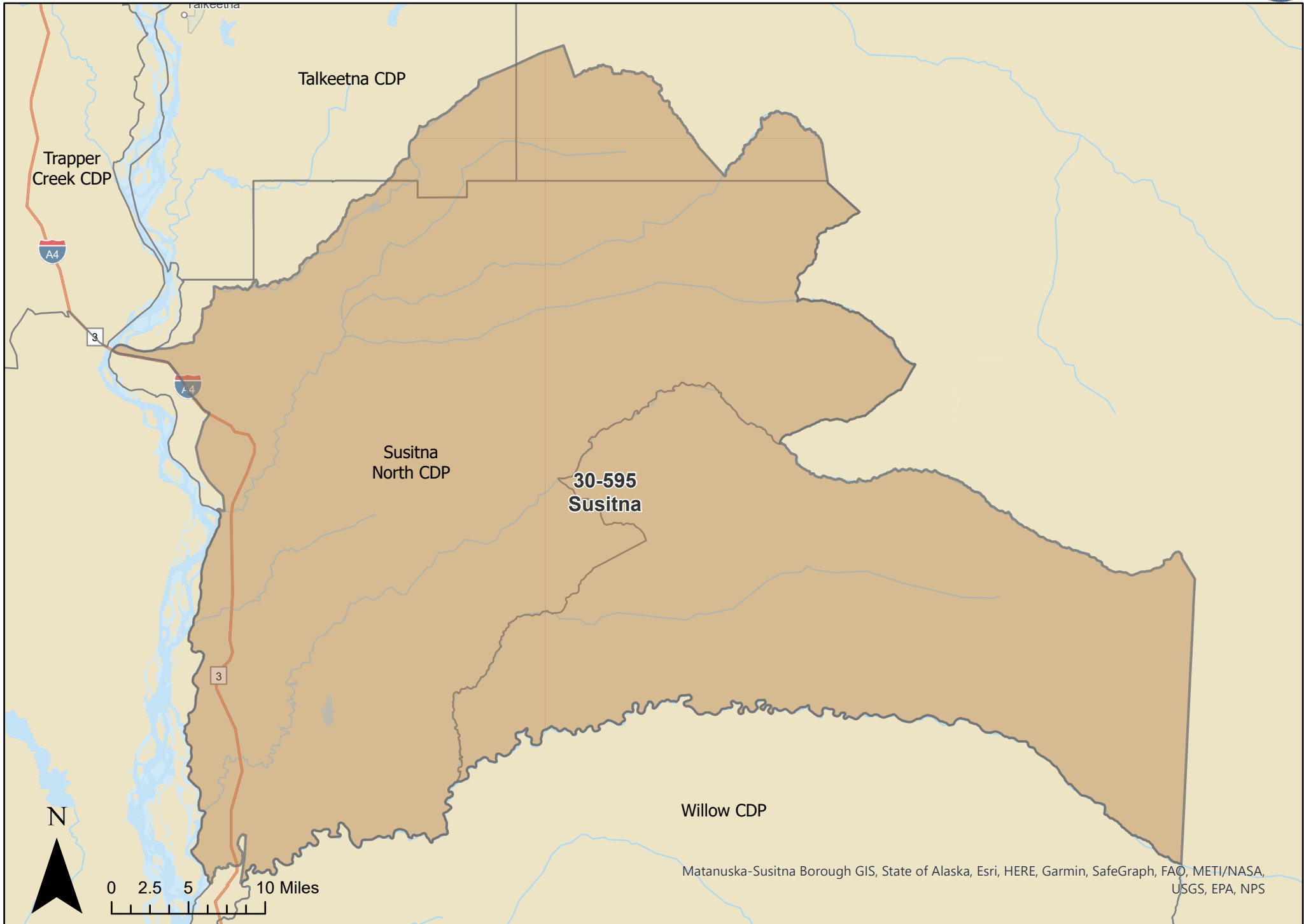






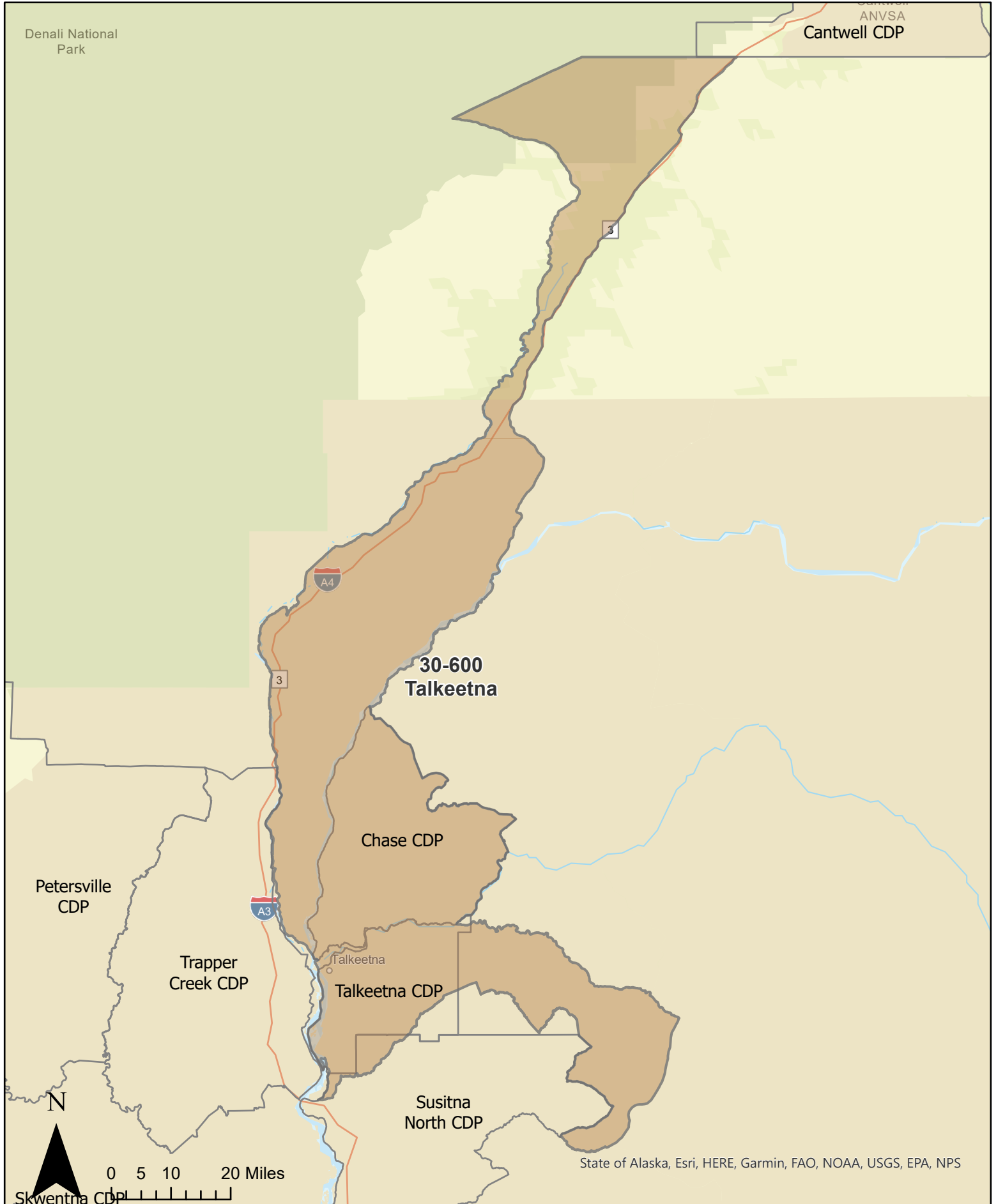
Precinct: 30-590 Trapper Creek May 15, 2023 Redistricting Plan



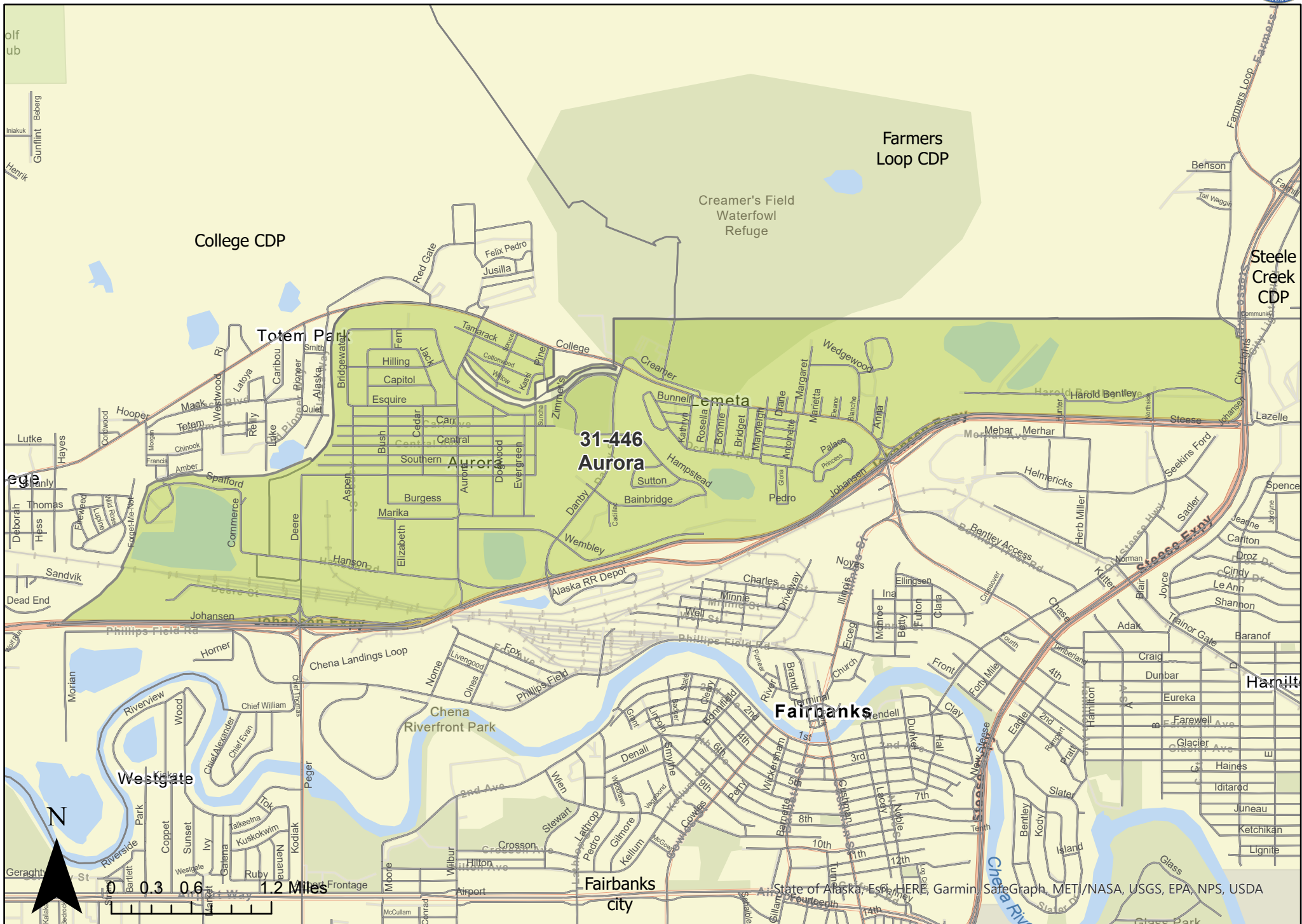



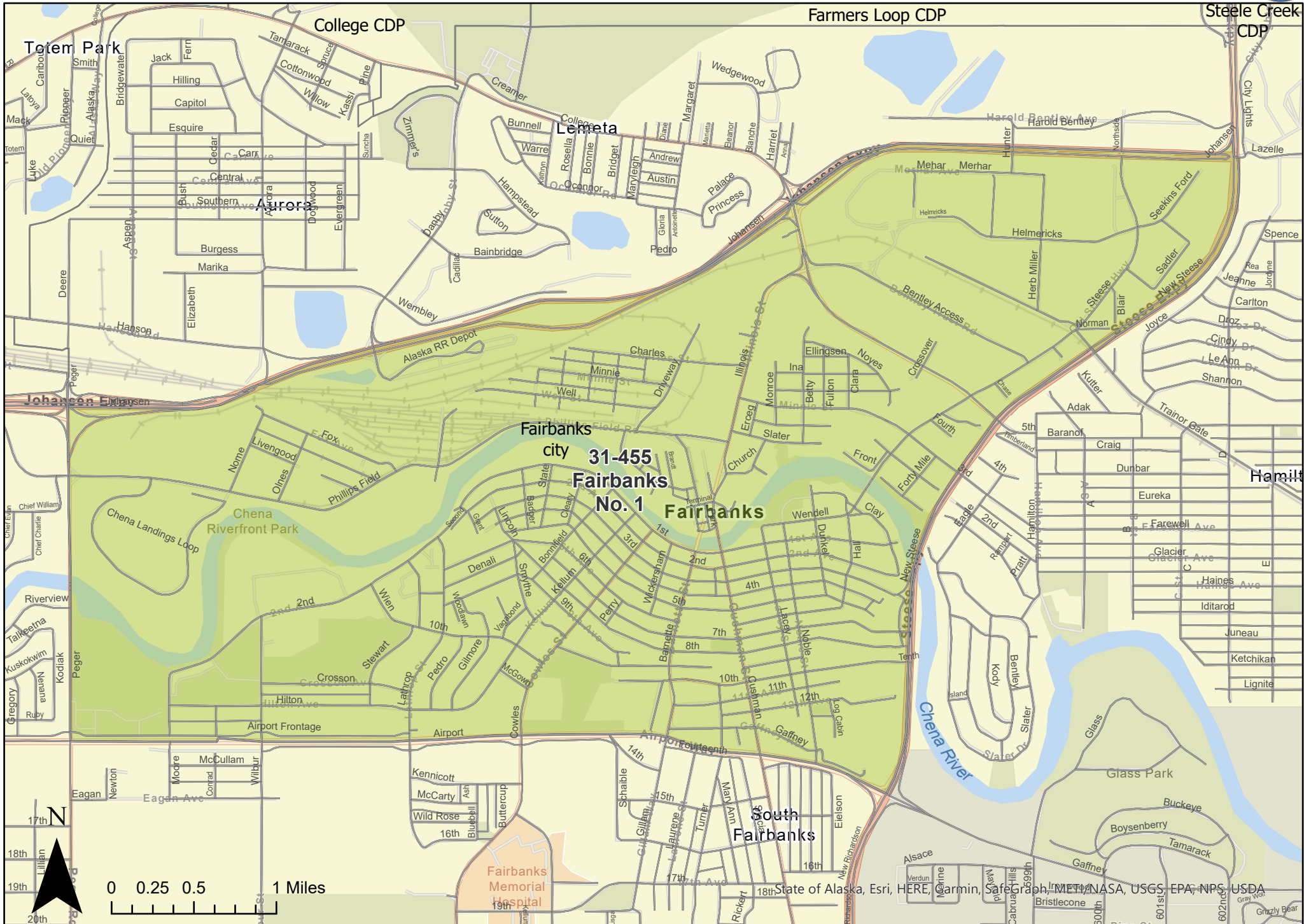
Precinct: 30-600 Talkeetna

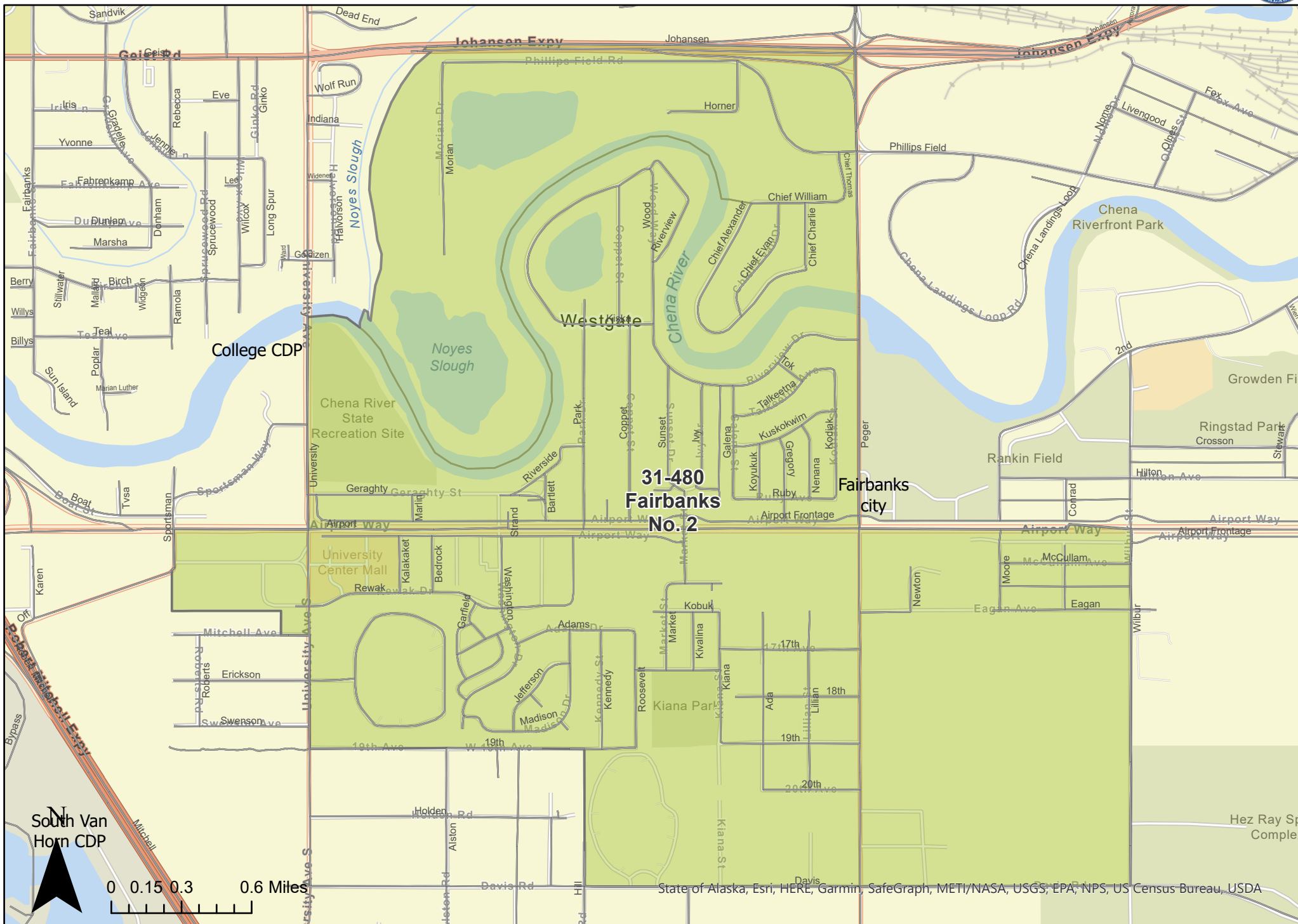
May 15, 2023 Redistricting Plan



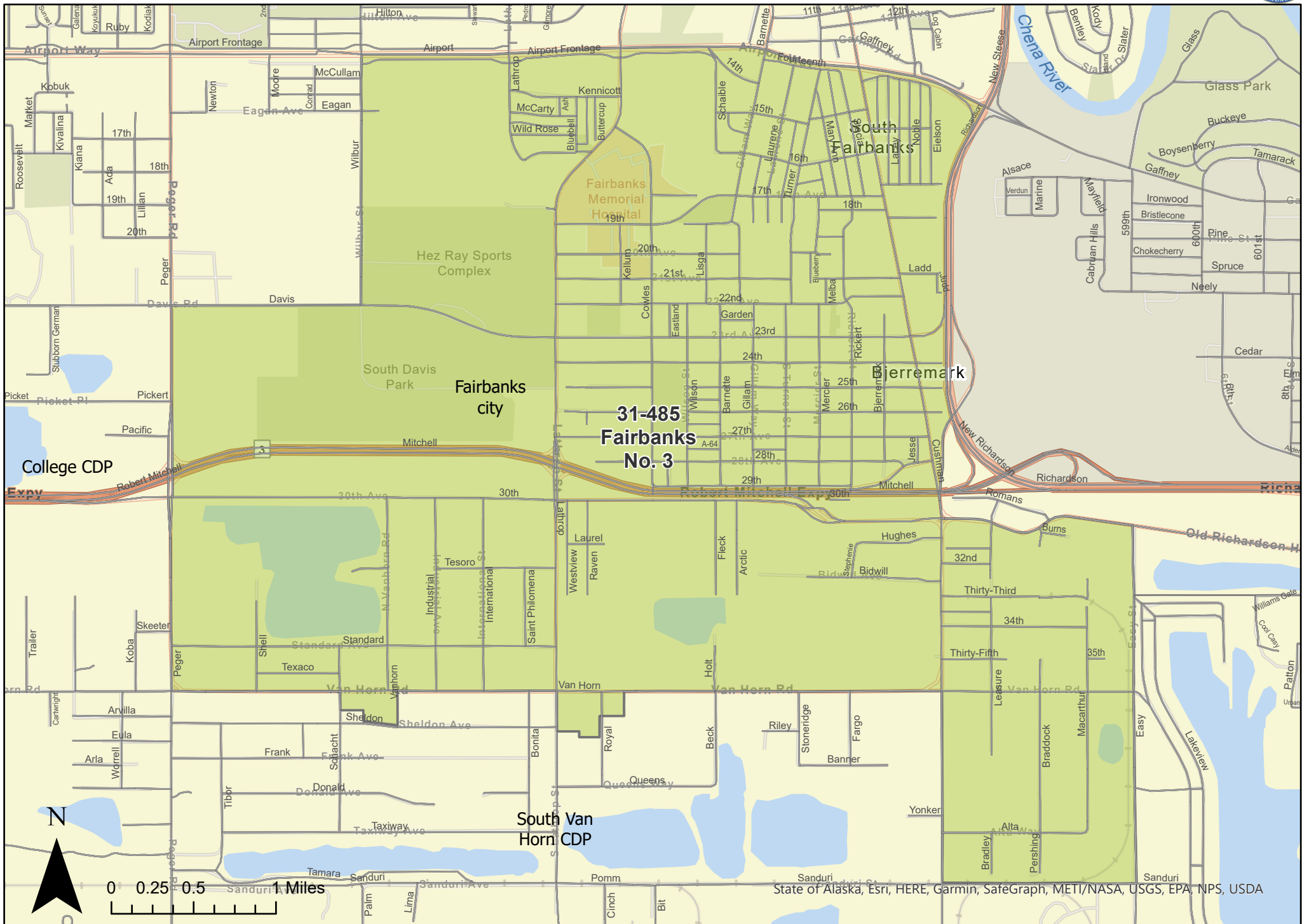






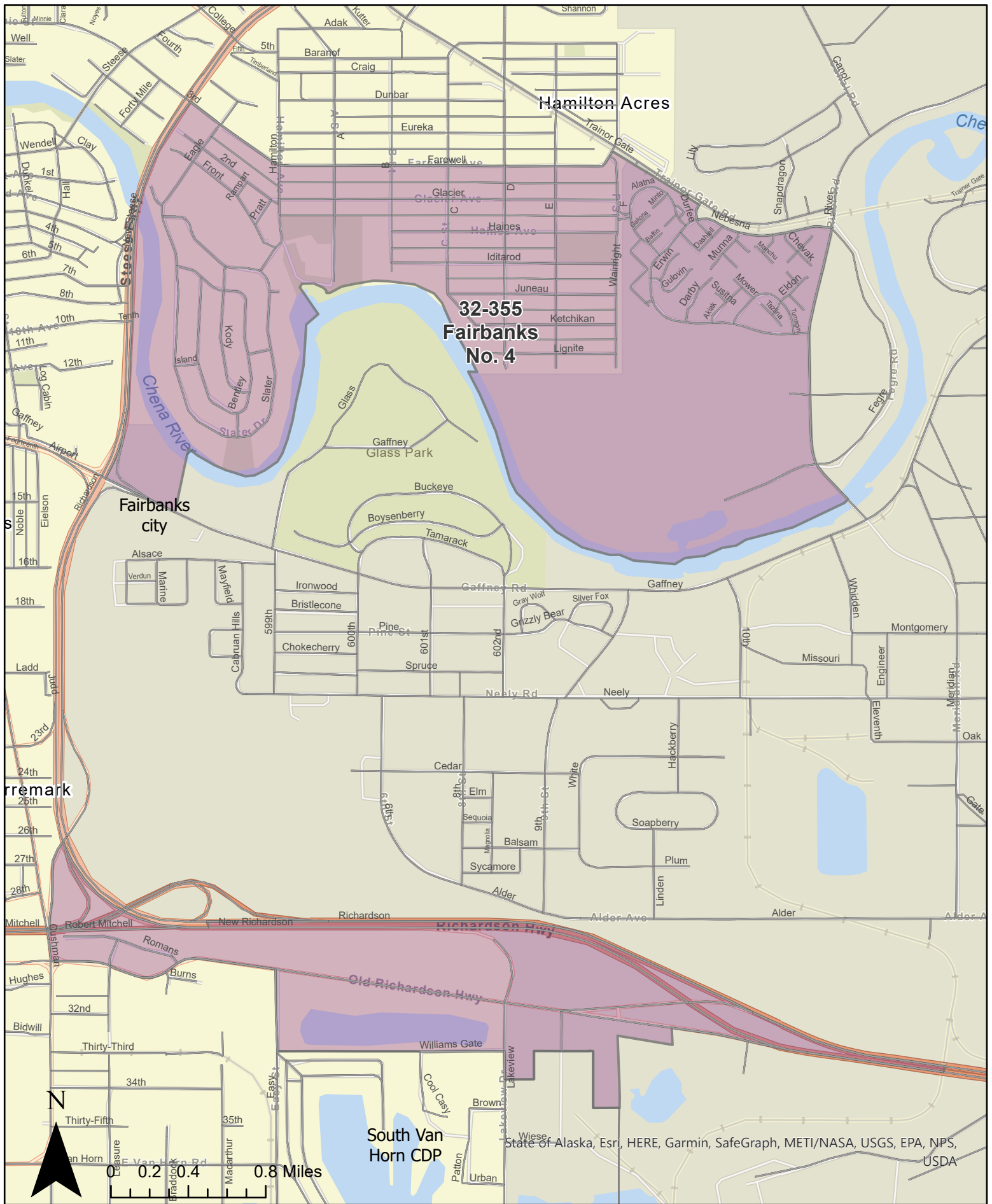


0 0.15 0.3 0.6 Miles



Precinct: 32-355 Fairbanks No. 4

May 15, 2023 Redistricting Plan

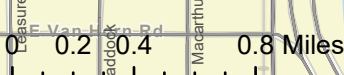
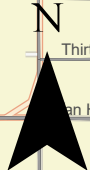


**32-355
Fairbanks
No. 4**

**Fairbanks
city**

Hamilton Acres

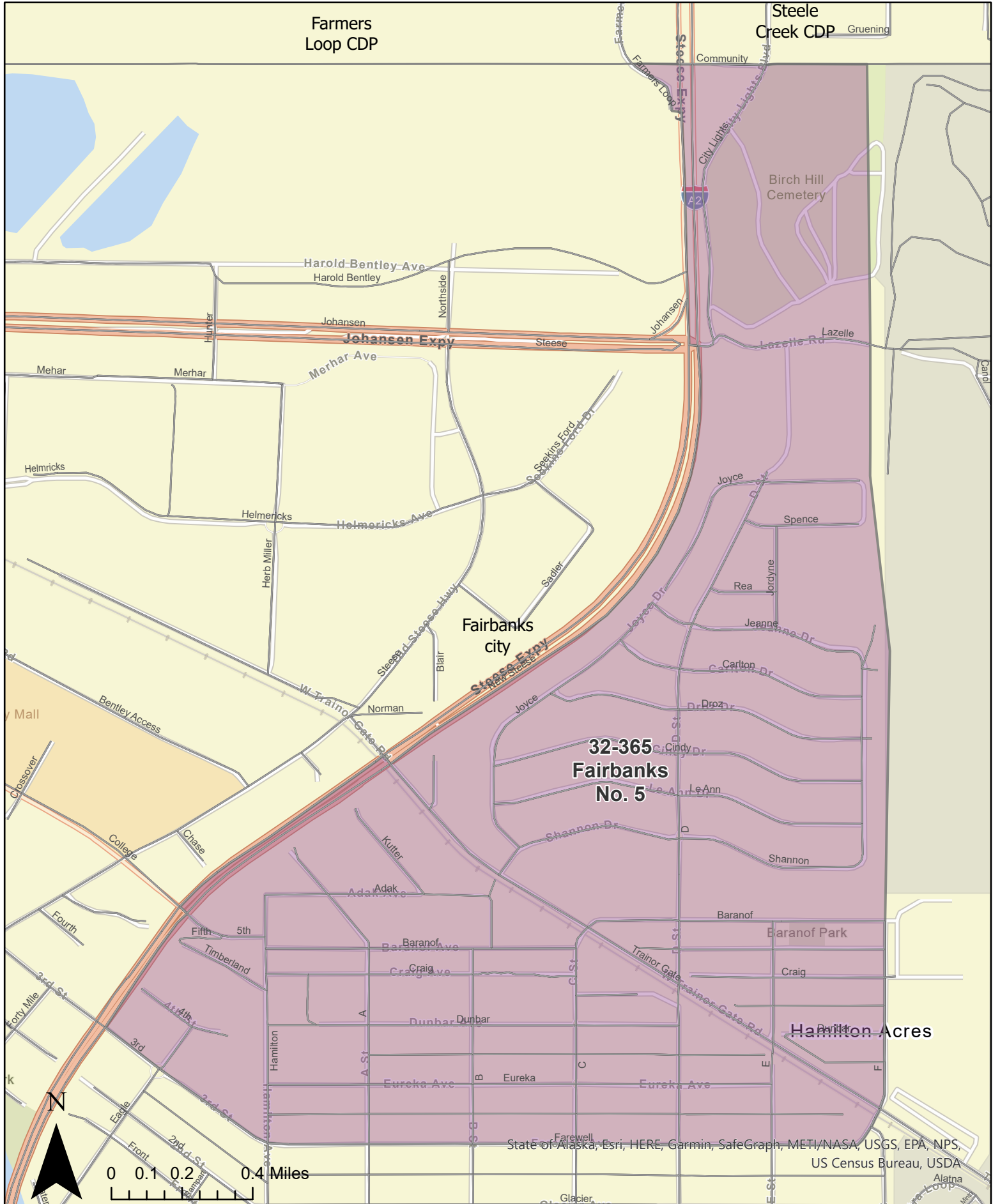
**South Van
Horn CDP**



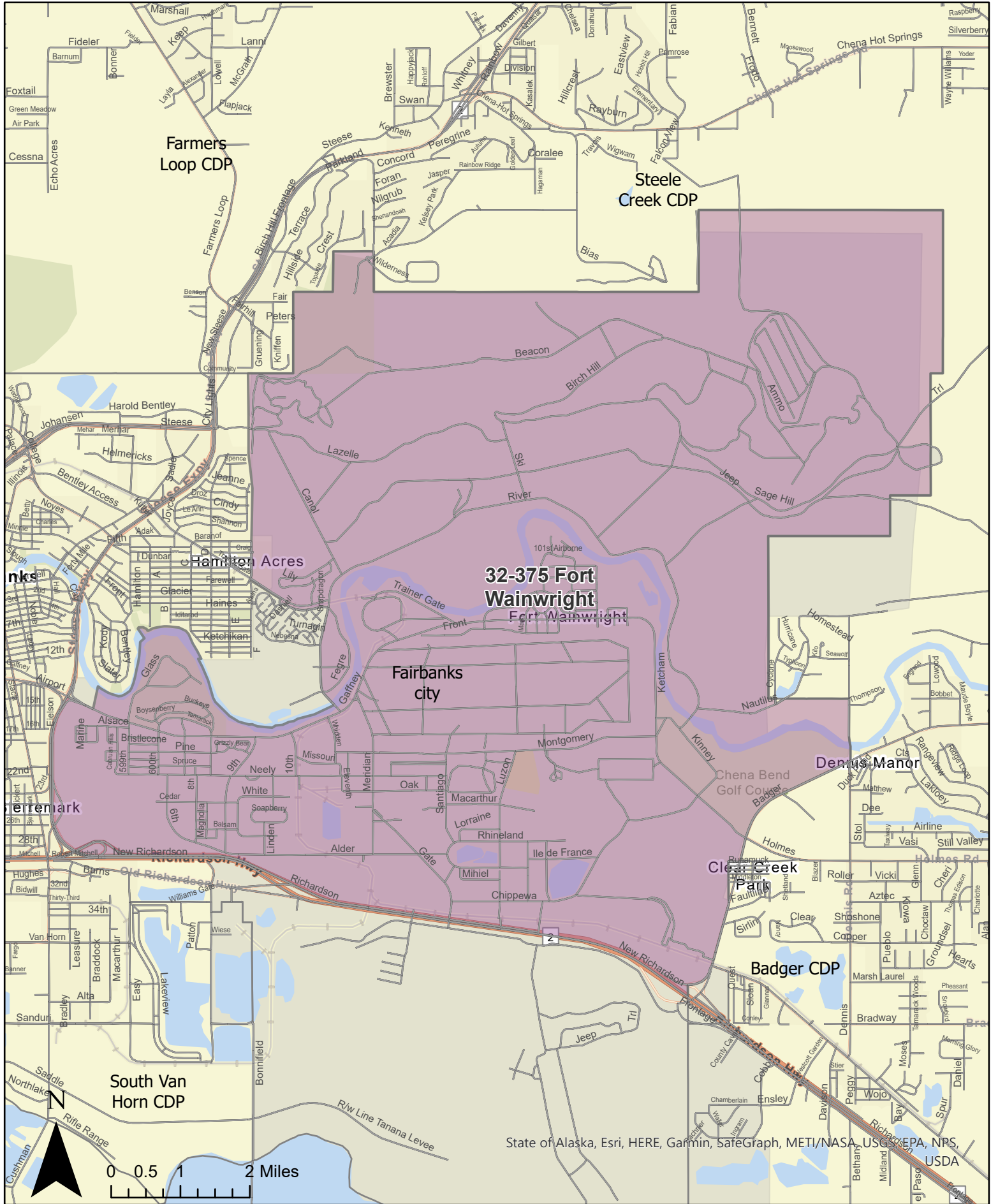
State of Alaska, Esri, HERE, Garmin, SafeGraph, METI/NASA, USGS, EPA, NPS, USDA

Precinct: 32-365 Fairbanks No. 5

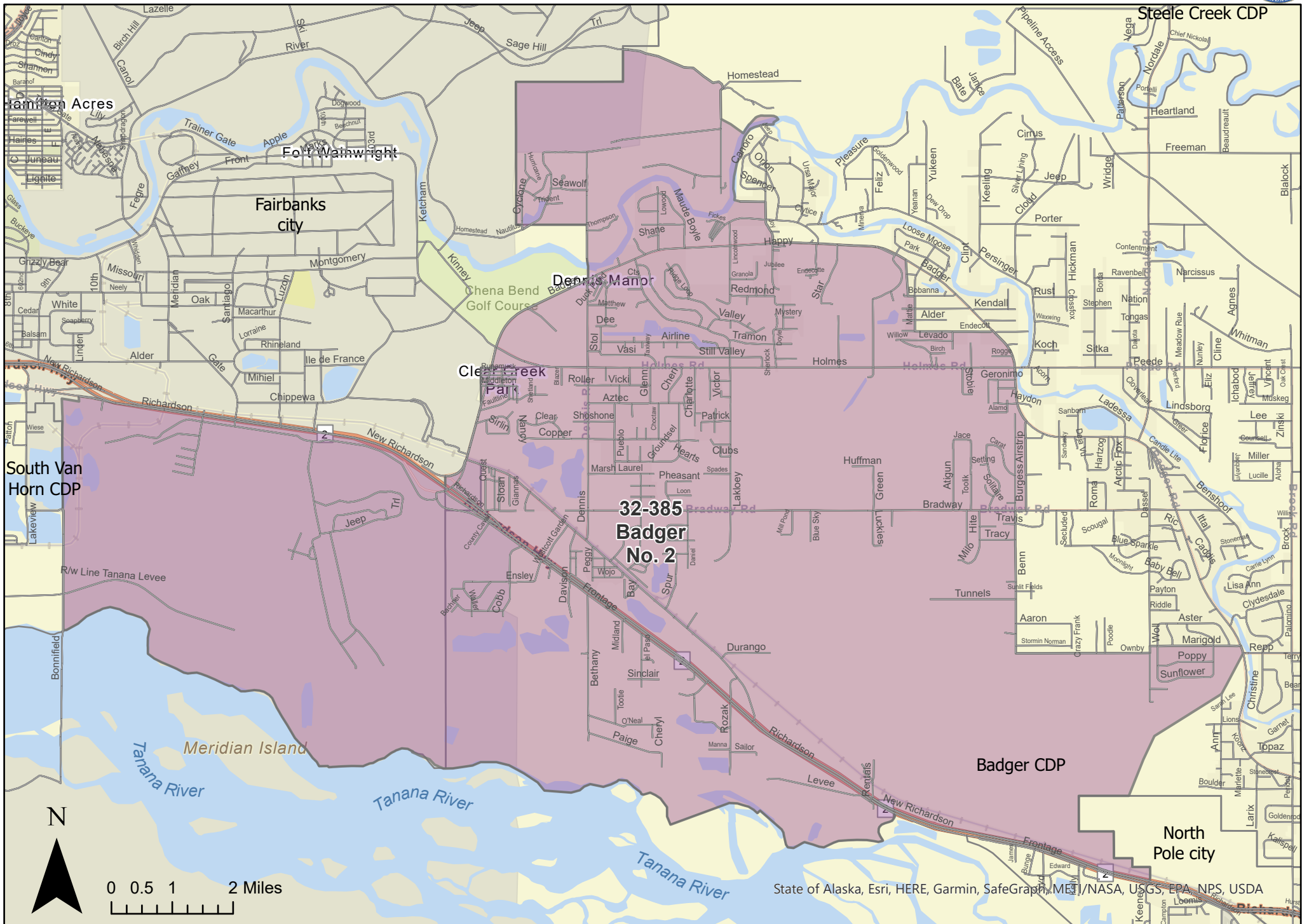
May 15, 2023 Redistricting Plan



Precinct: 32-375 Fort Wainwright May 15, 2023 Redistricting Plan

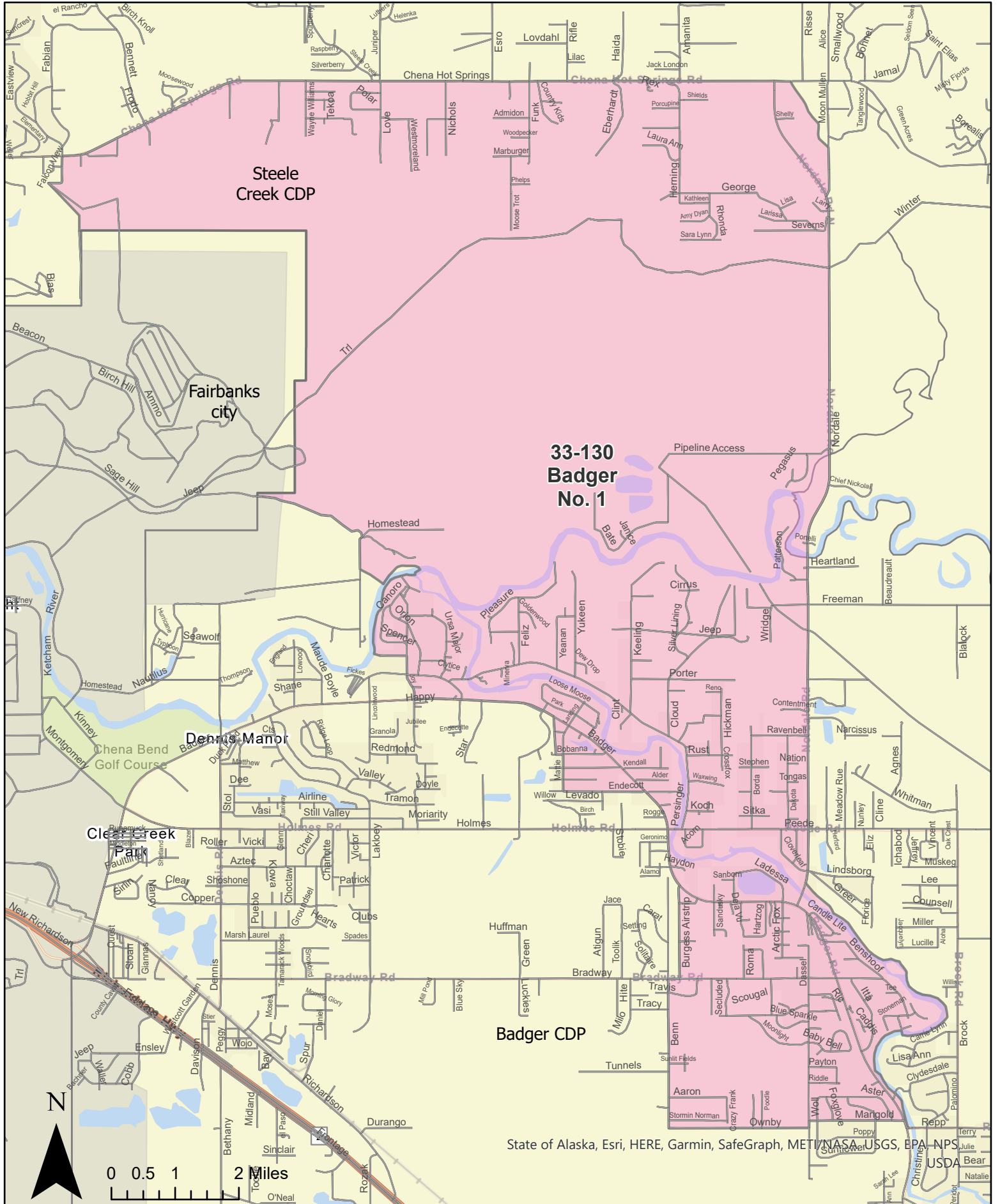


State of Alaska, Esri, HERE, Garmin, SafeGraph, METI/NASA, USGS, EPA, NPS, USDA

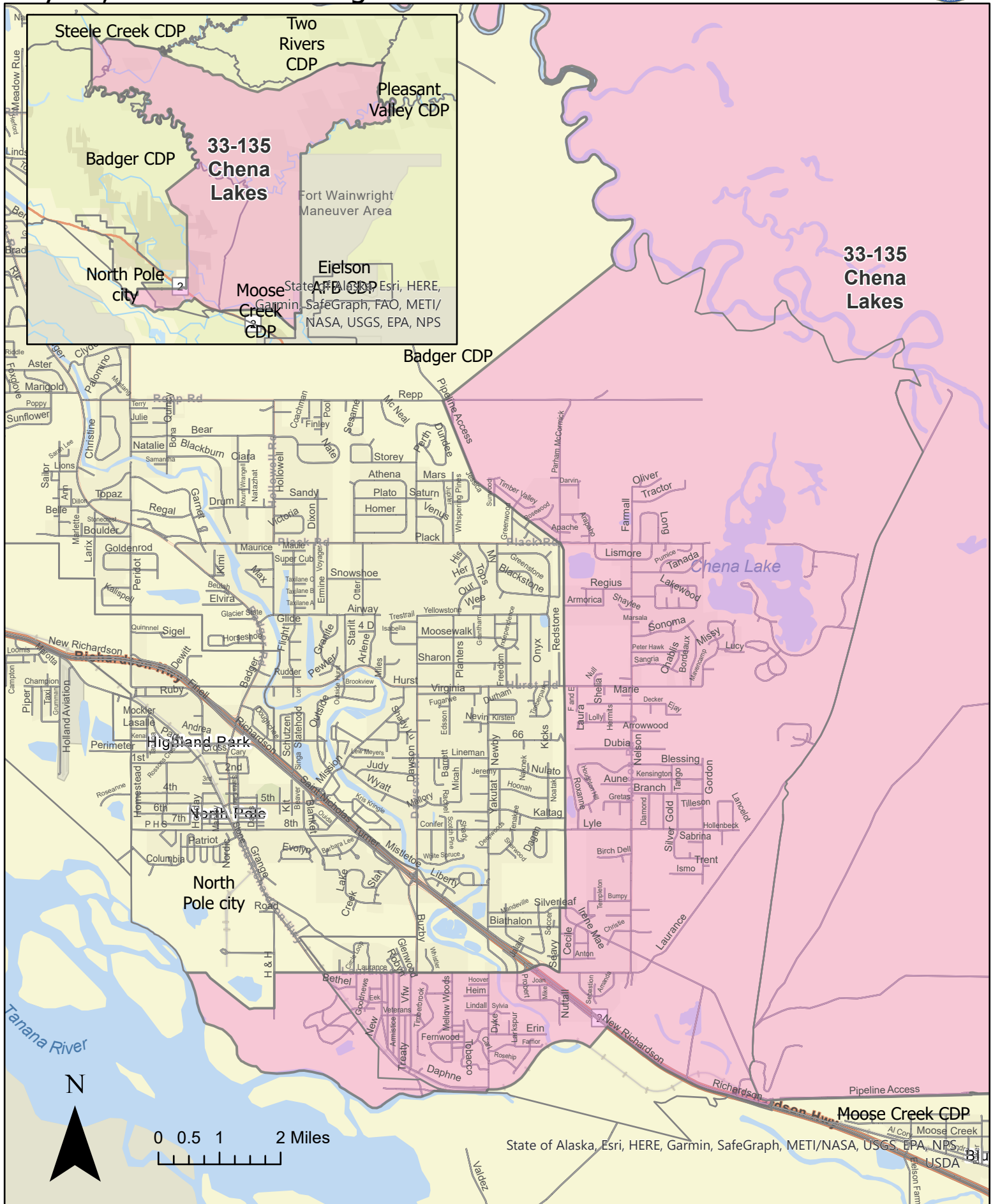


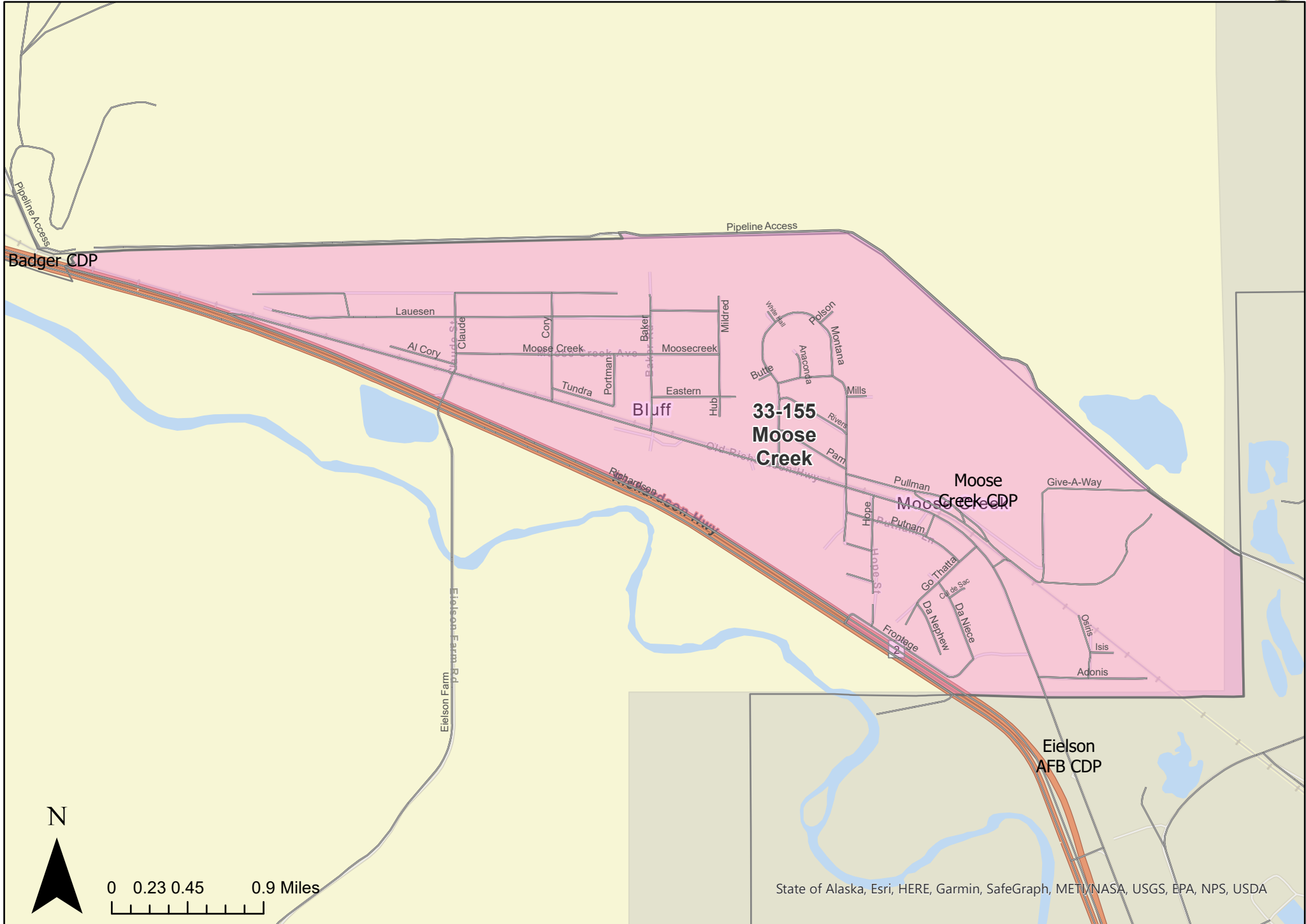
Precinct: 33-130 Badger No. 1

May 15, 2023 Redistricting Plan



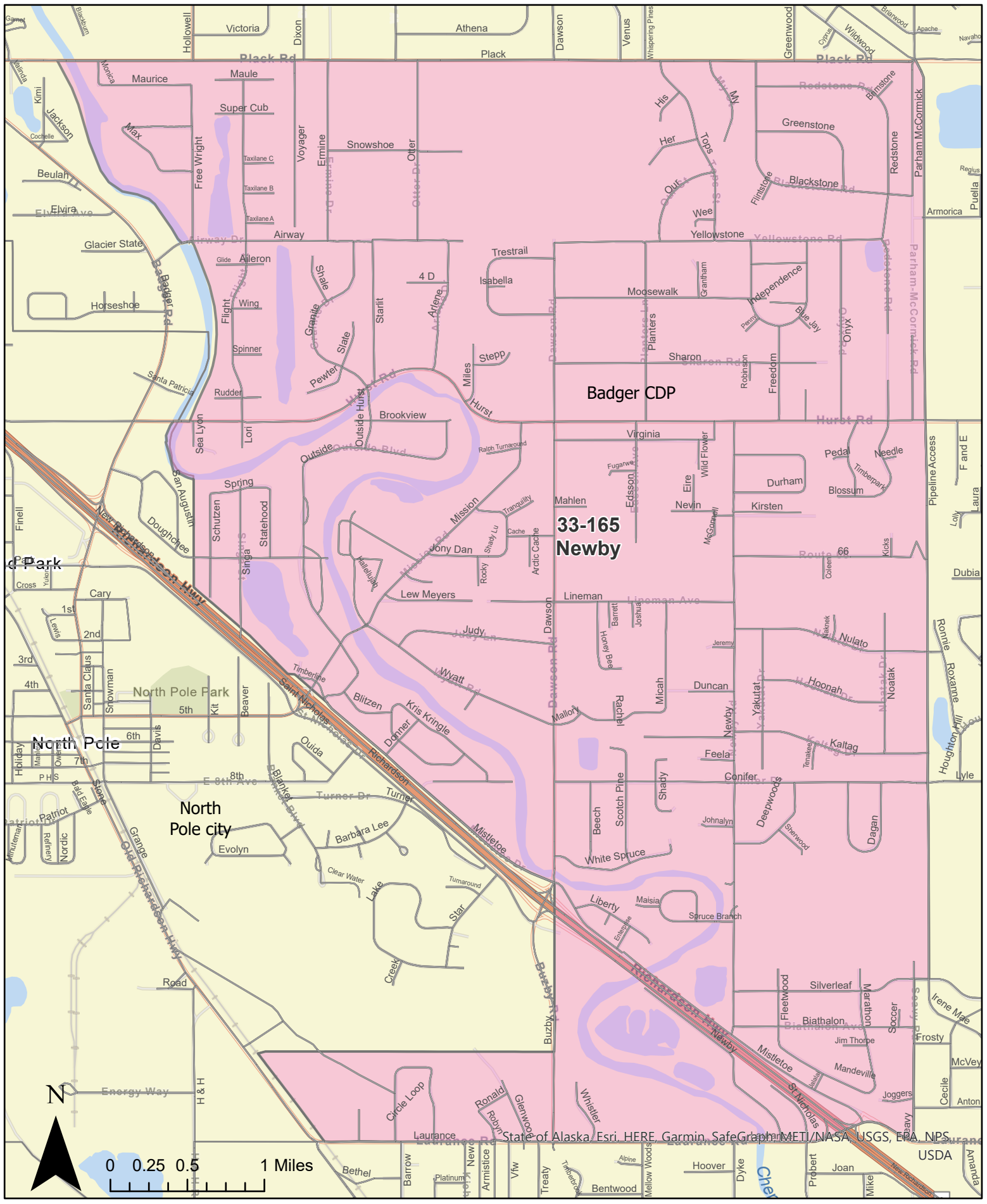
Precinct: 33-135 Chena Lakes May 15, 2023 Redistricting Plan

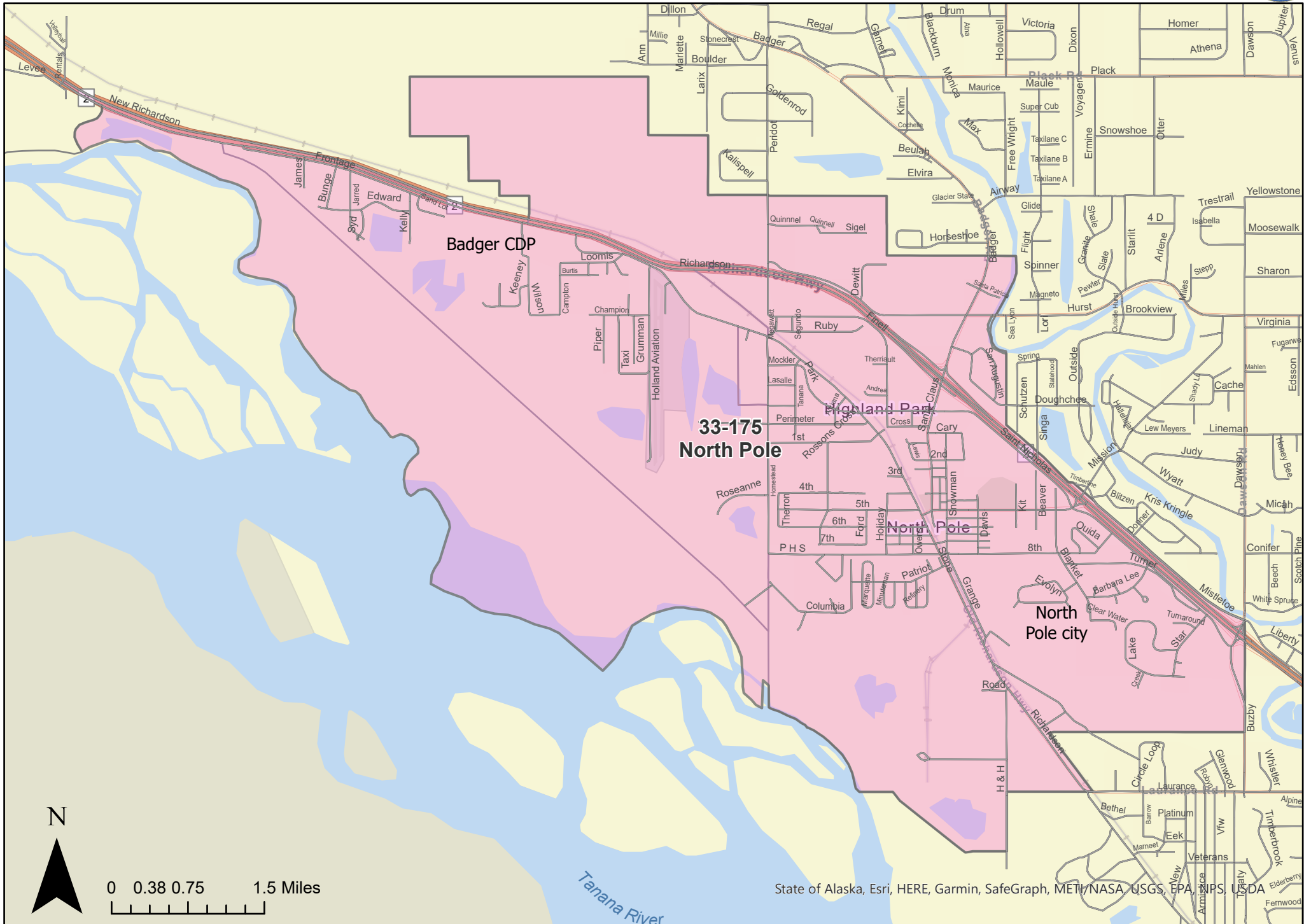




0 0.23 0.45 0.9 Miles

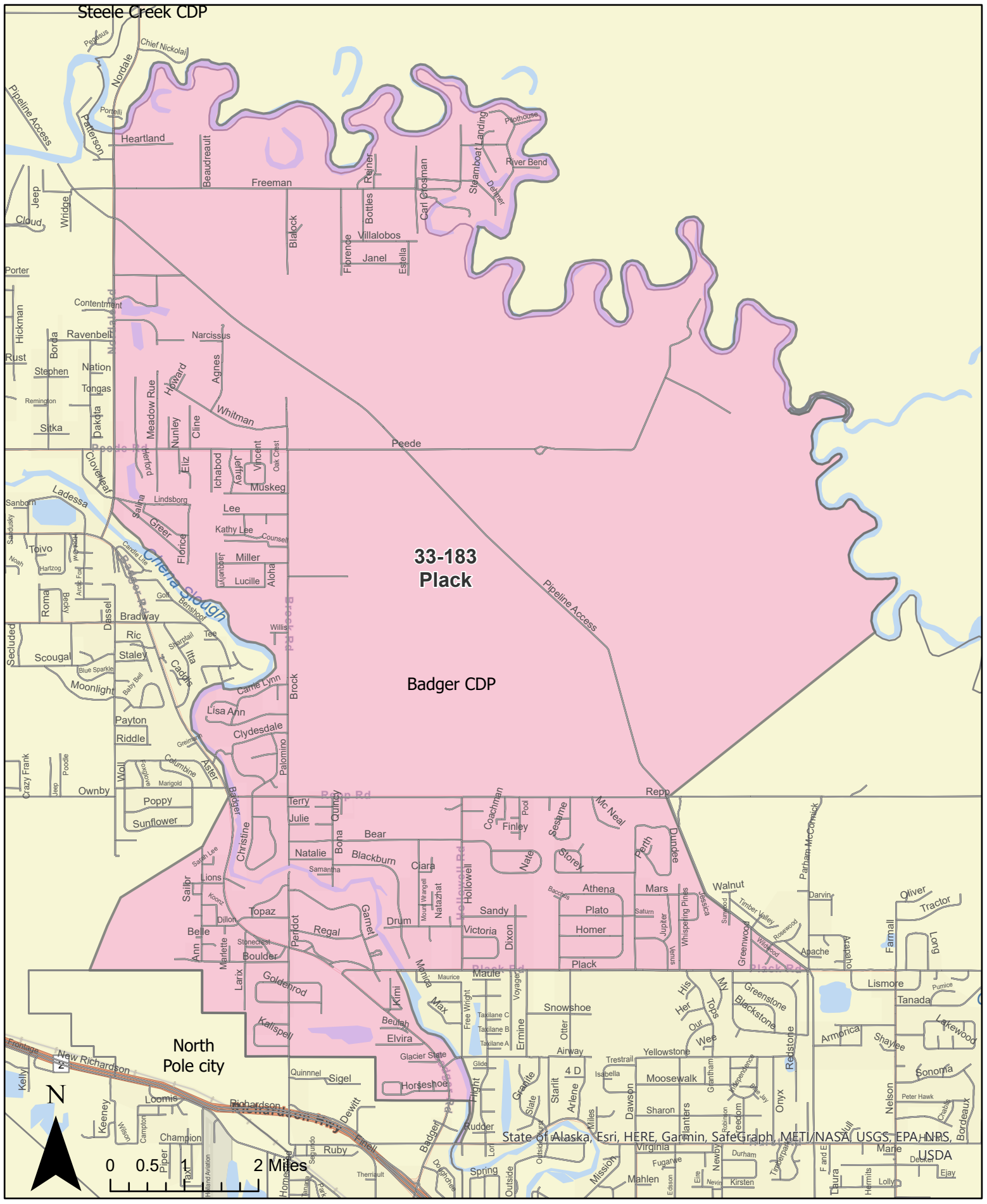
Precinct: 33-165 Newby May 15, 2023 Redistricting Plan

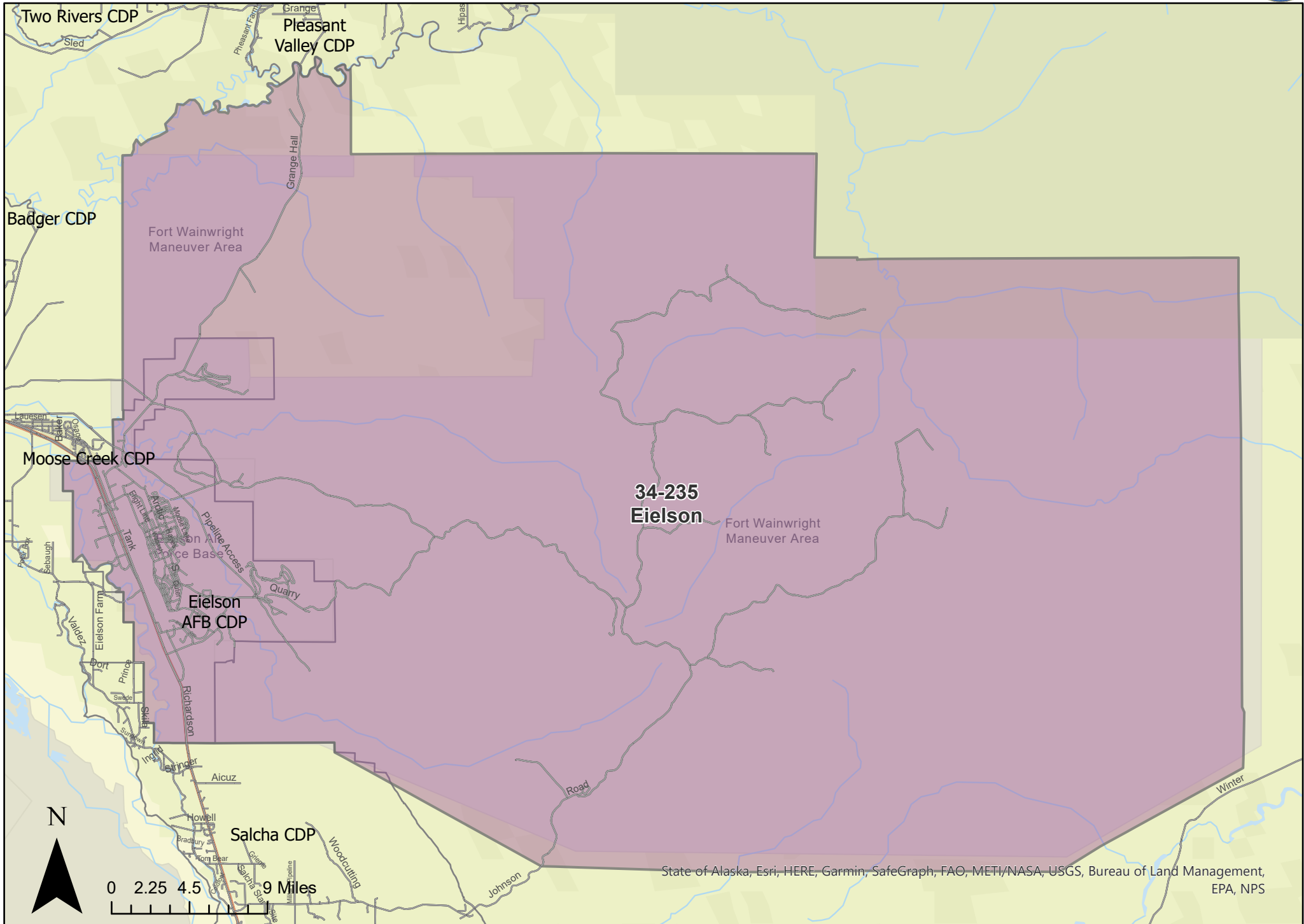




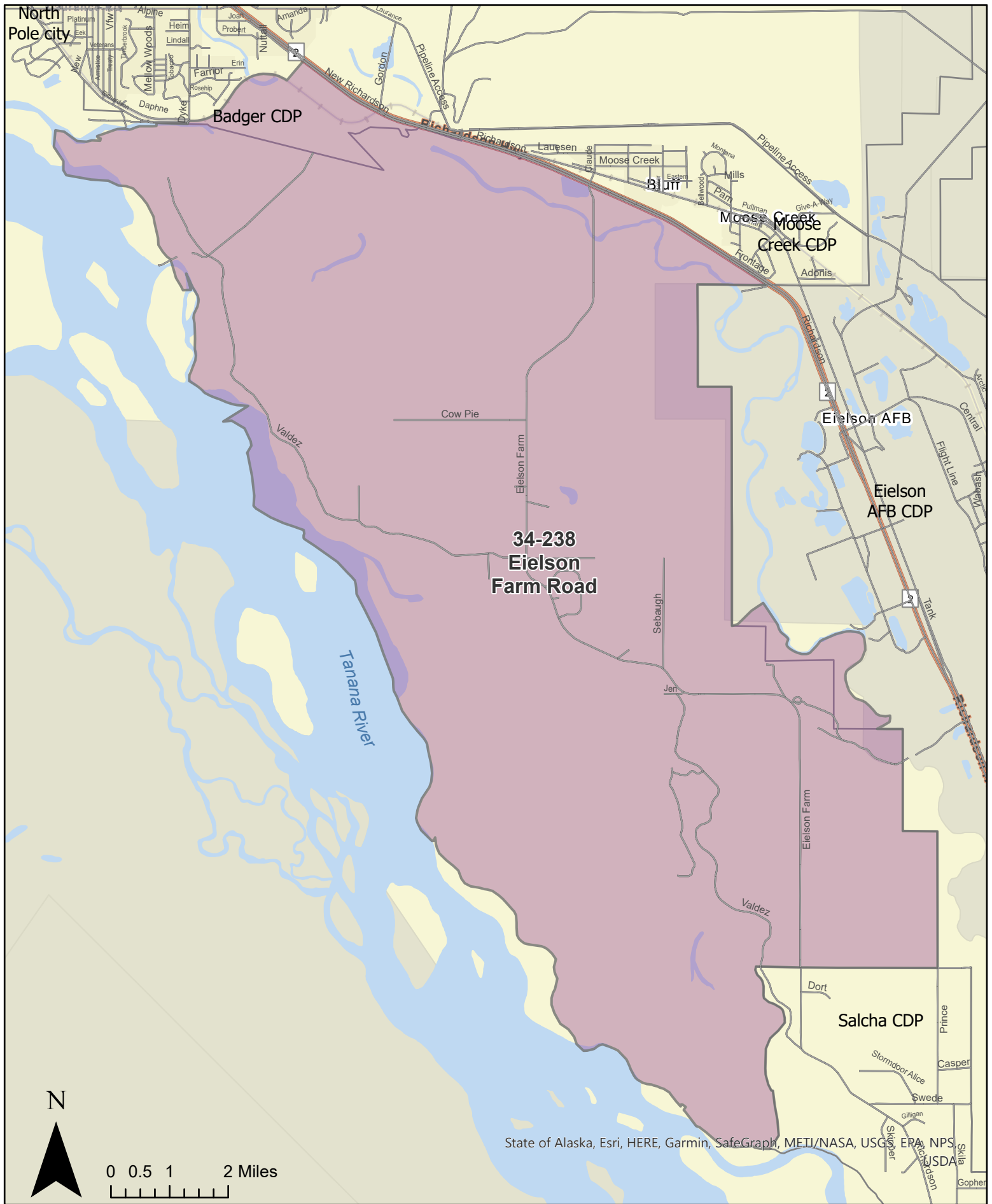
0 0.38 0.75 1.5 Miles

Precinct: 3 - 183 Plack May 15, 2023 Redistricting Plan

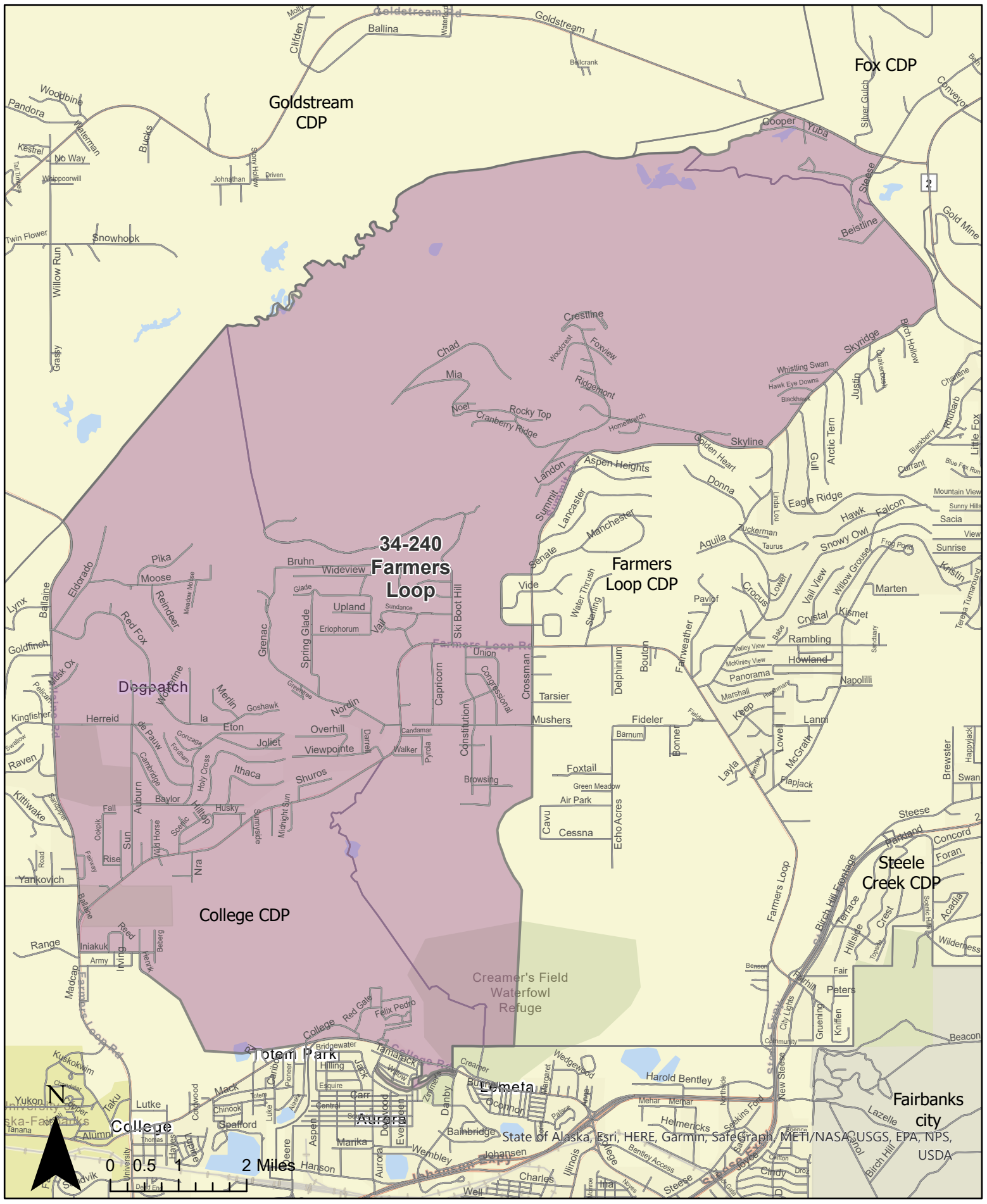


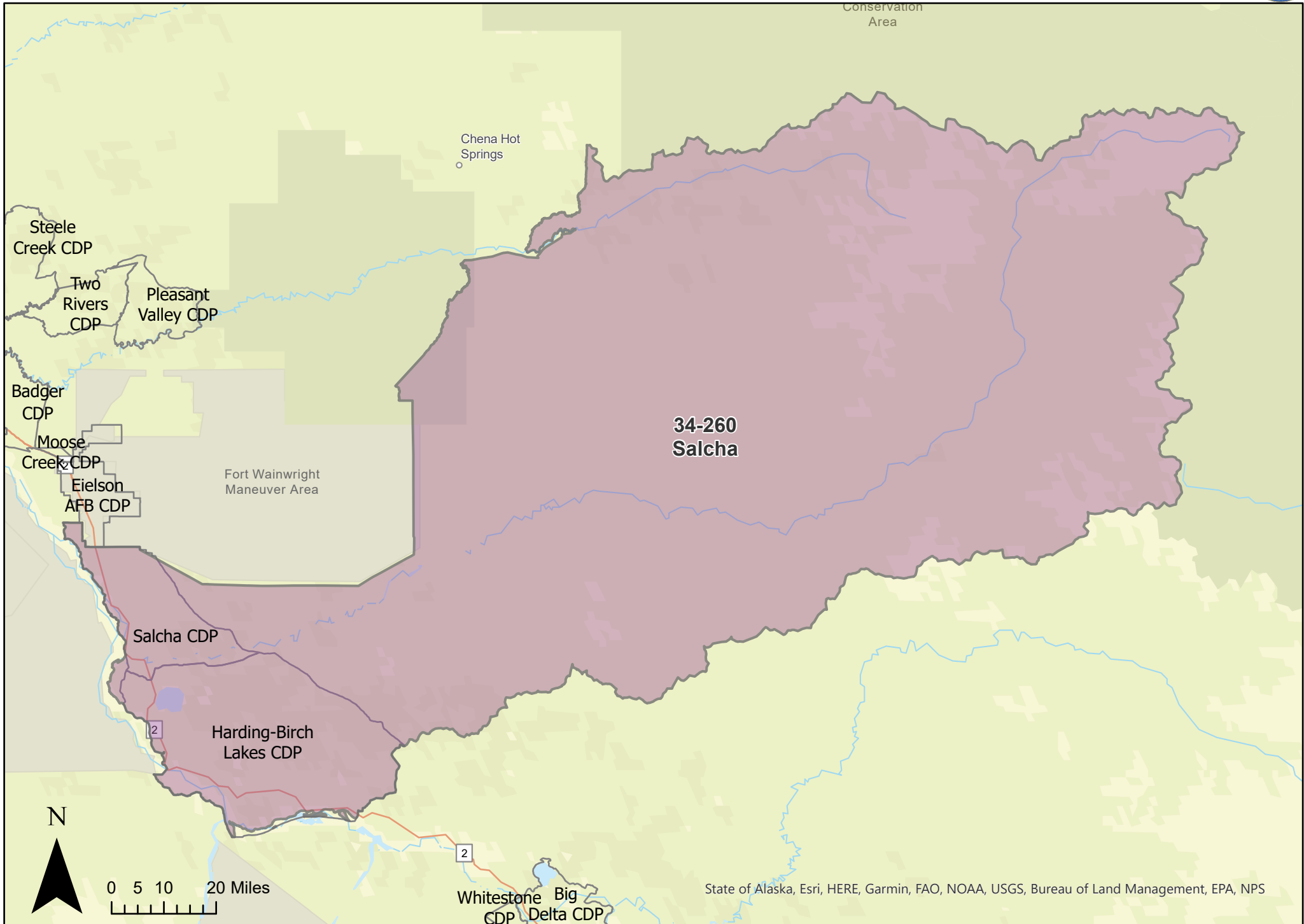


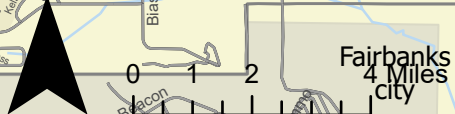
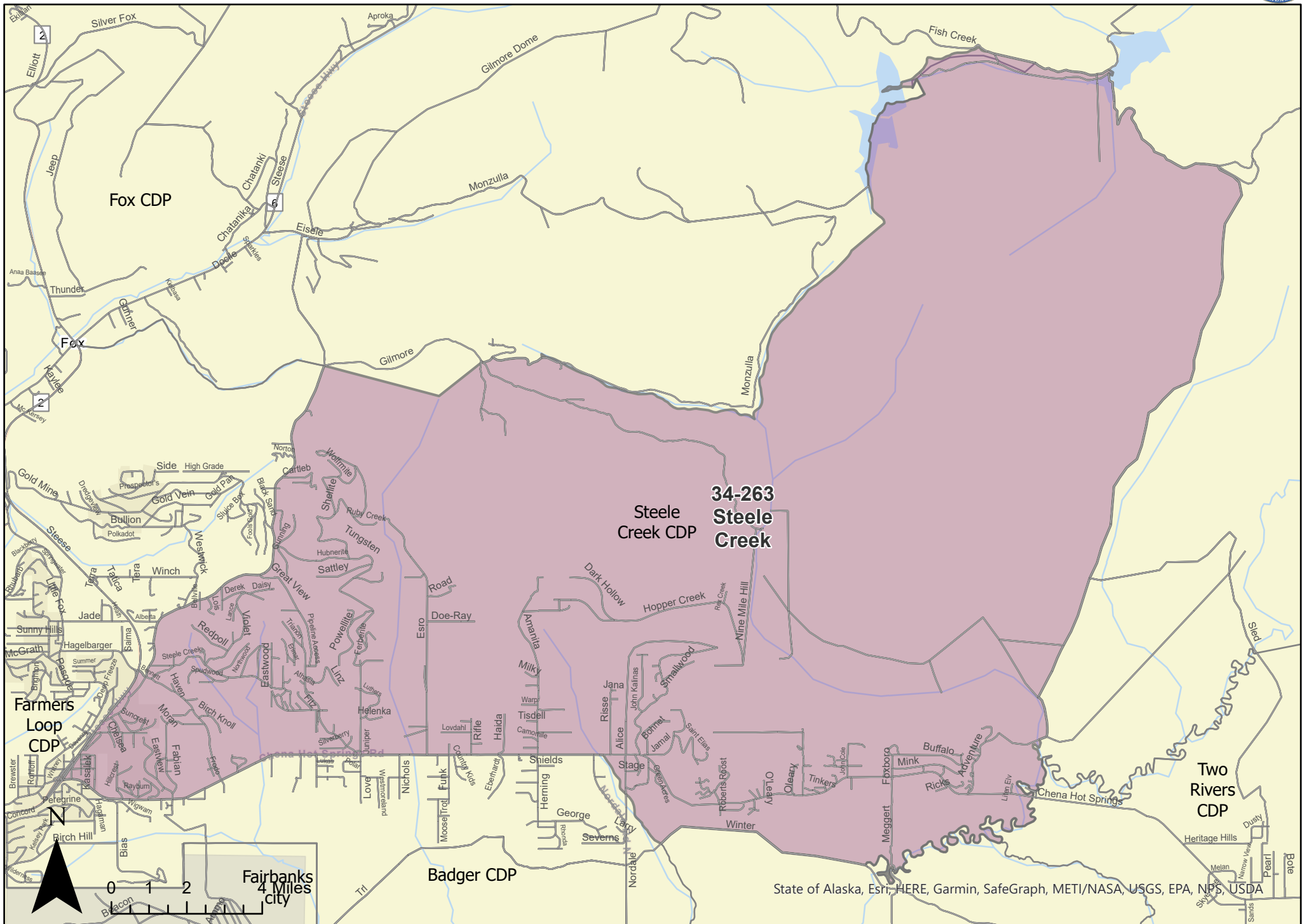
Precinct: 34-238 Eielson Farm Road May 15, 2023 Redistricting Plan



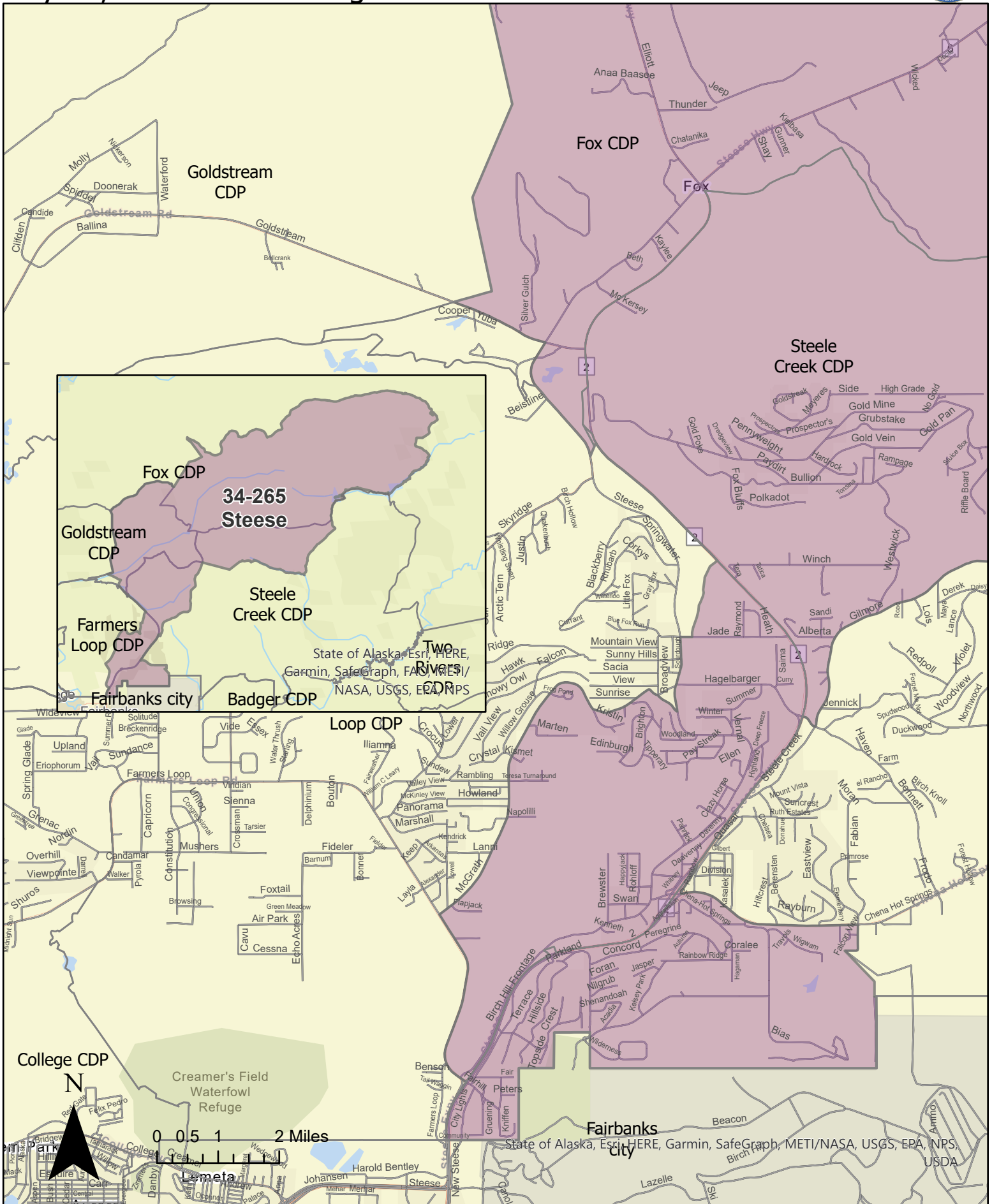
Precinct: 34-240 Farmers Loop May 15, 2023 Redistricting Plan





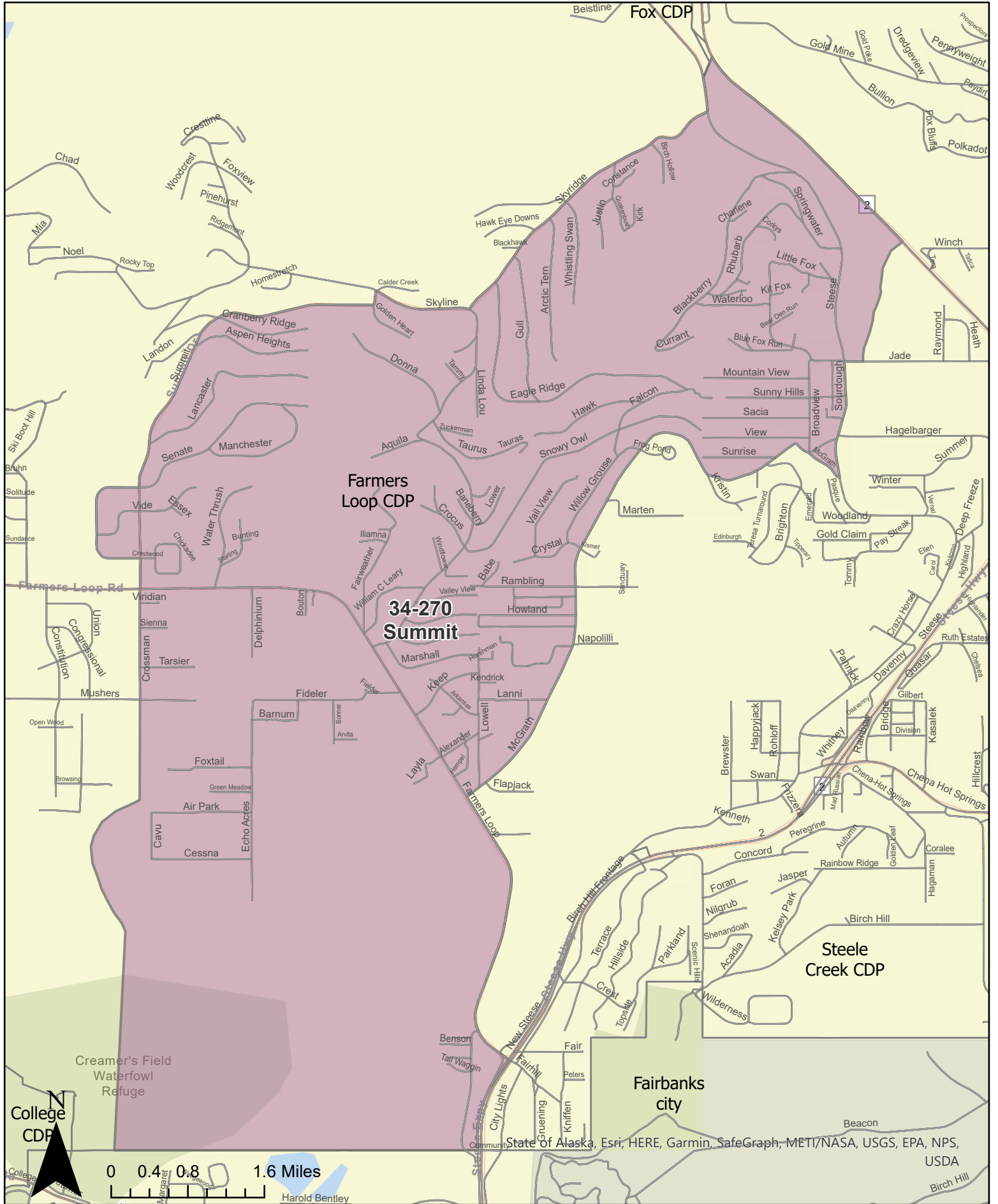


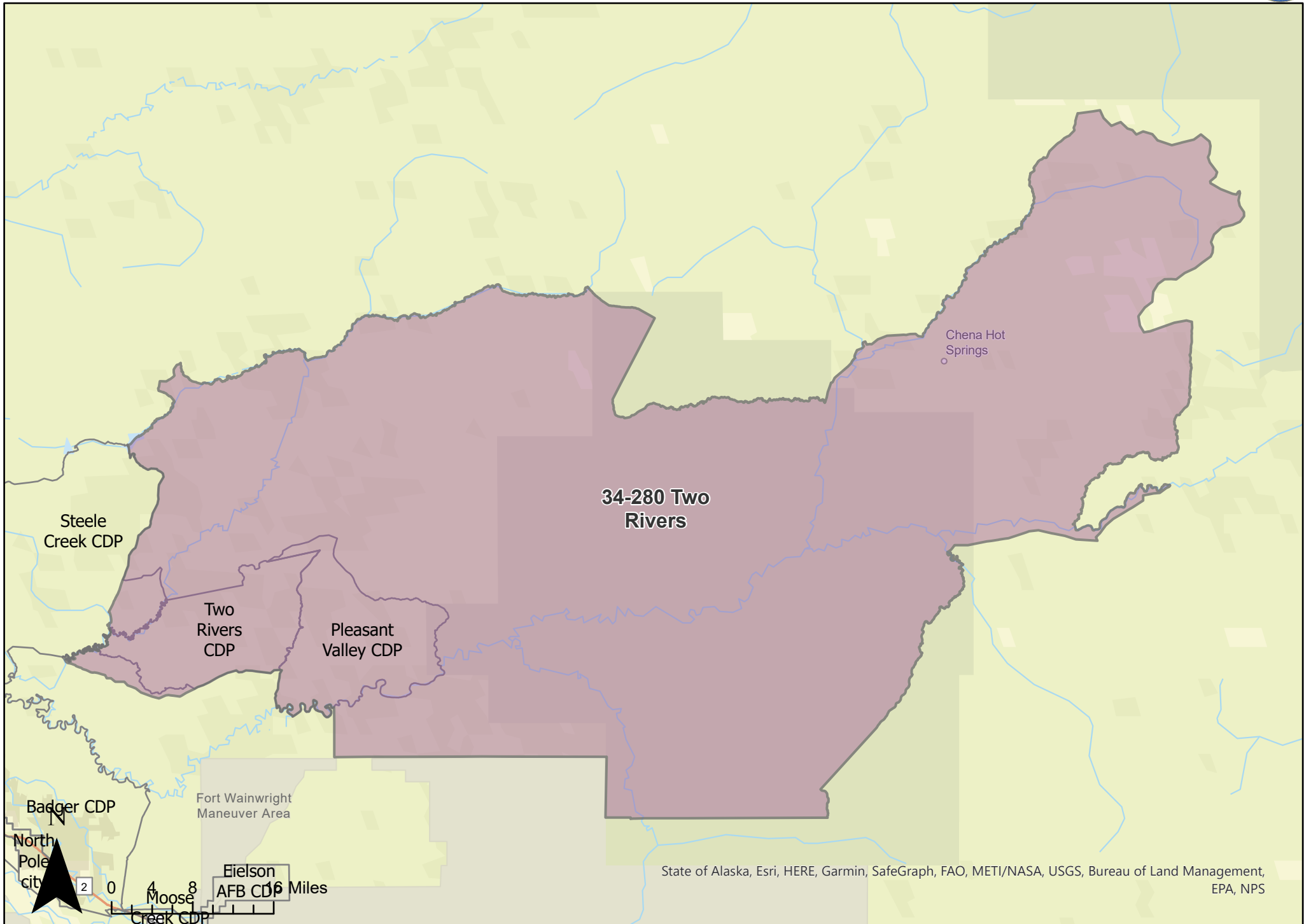
Precinct: 34-265 Steese May 15, 2023 Redistricting Plan

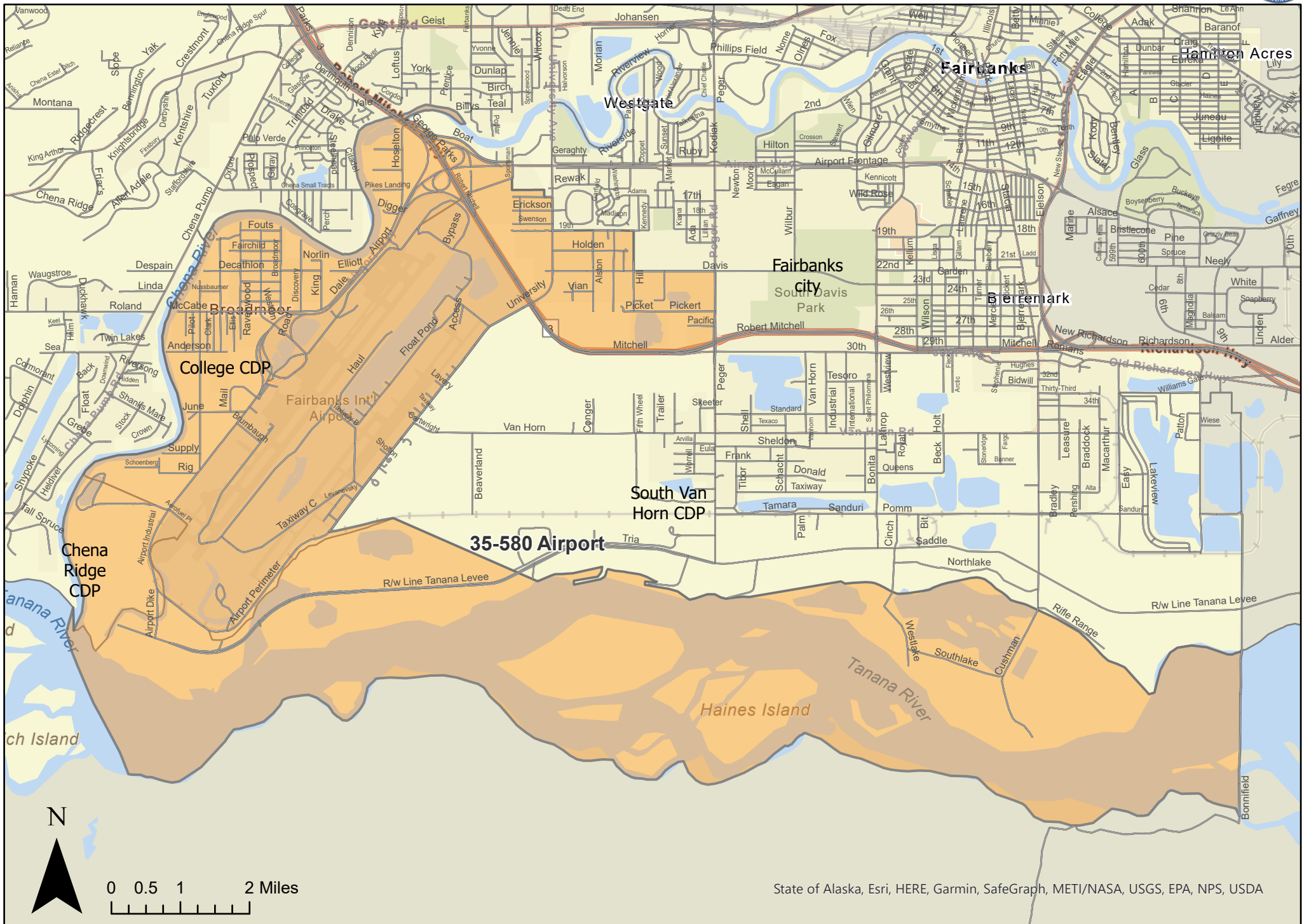


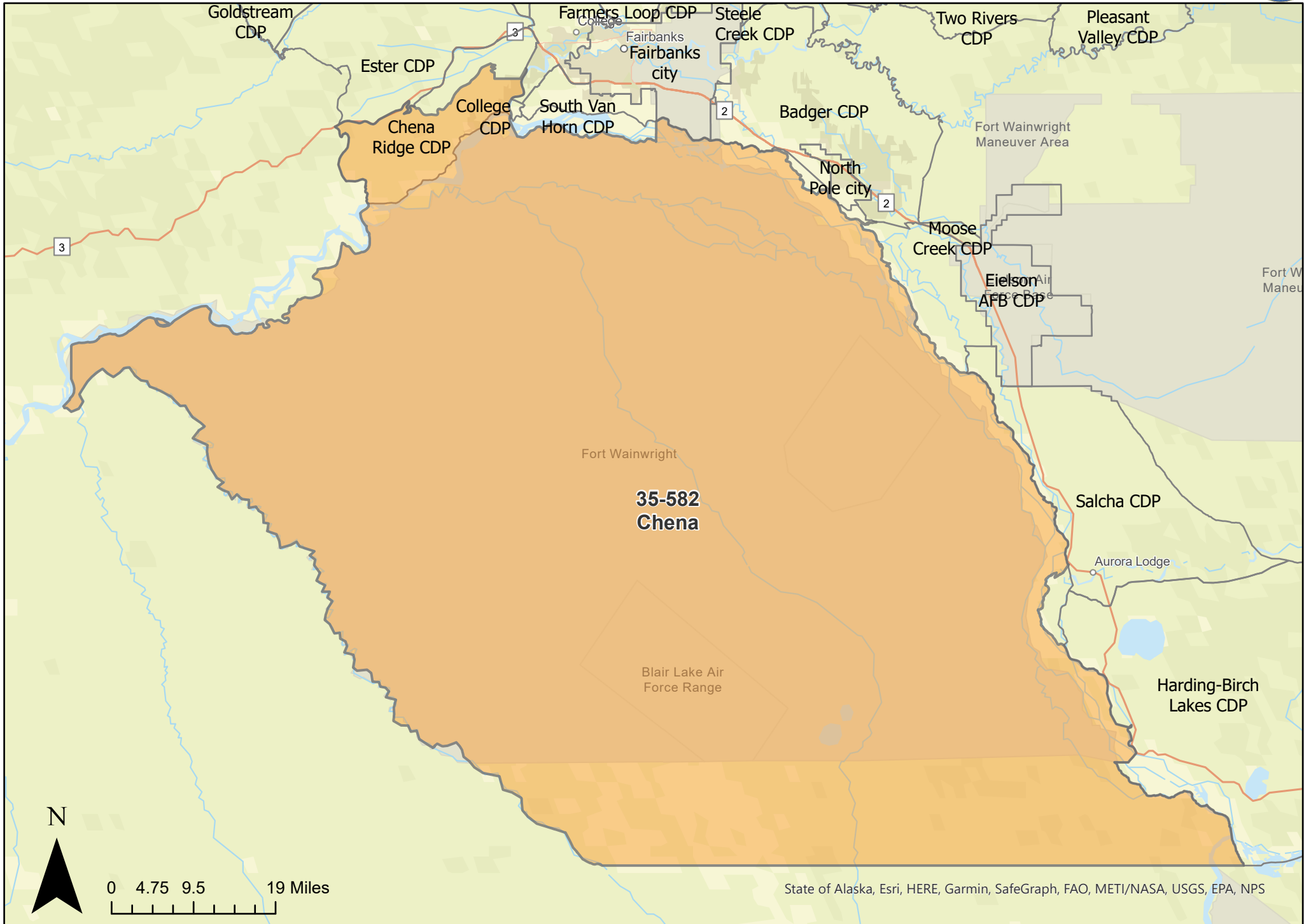
Precinct: 34-270 Summit

May 15, 2023 Redistricting Plan





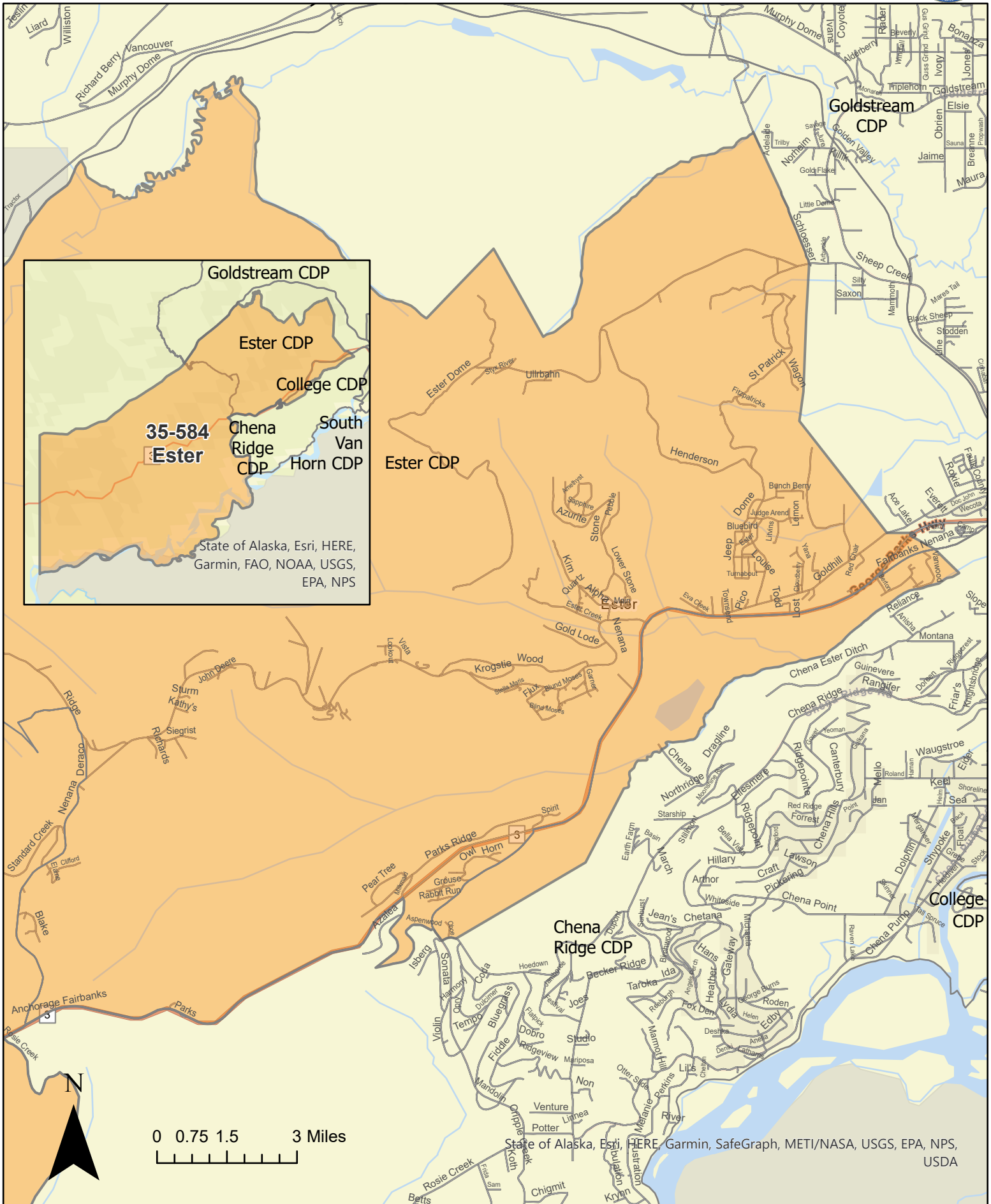


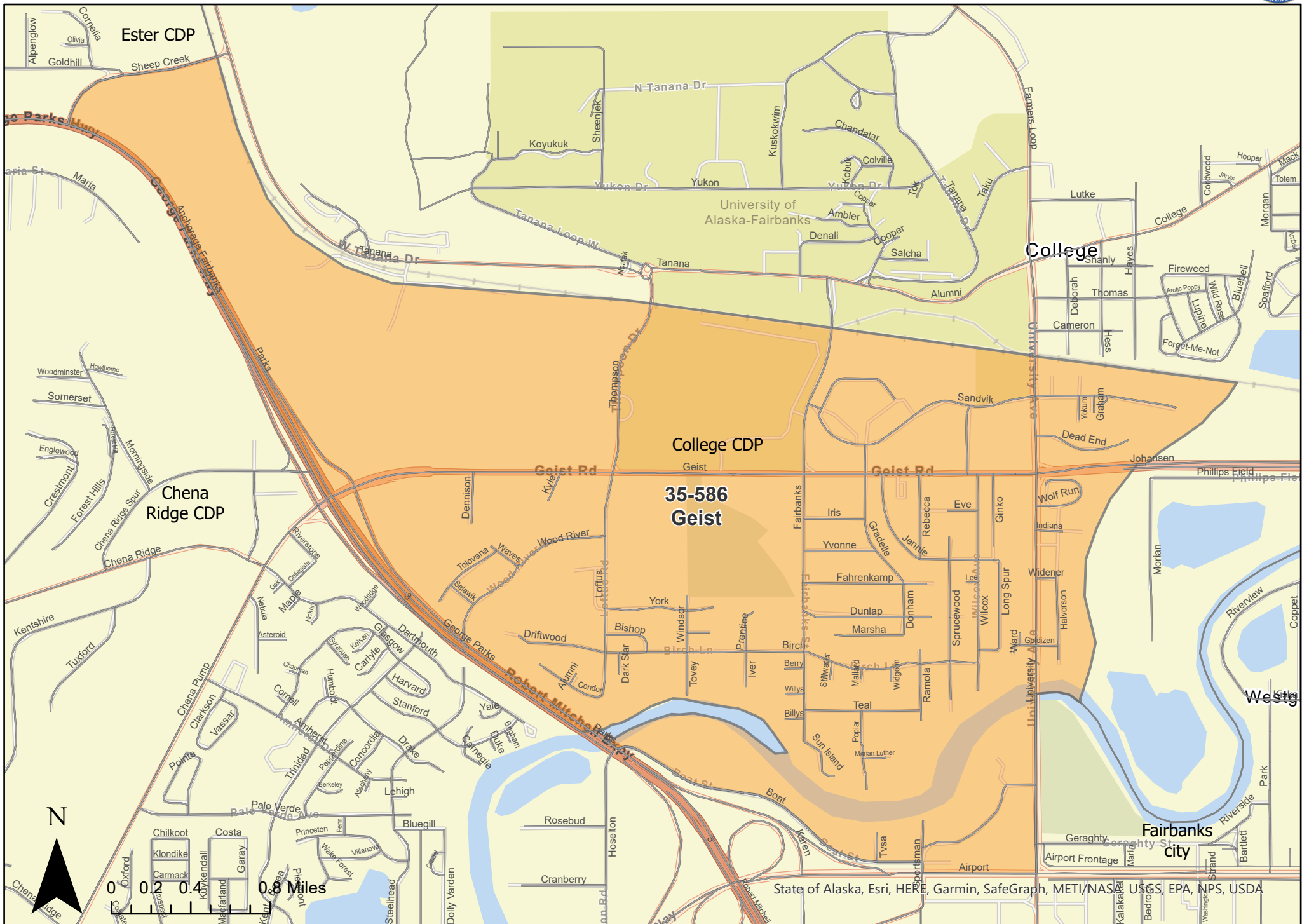


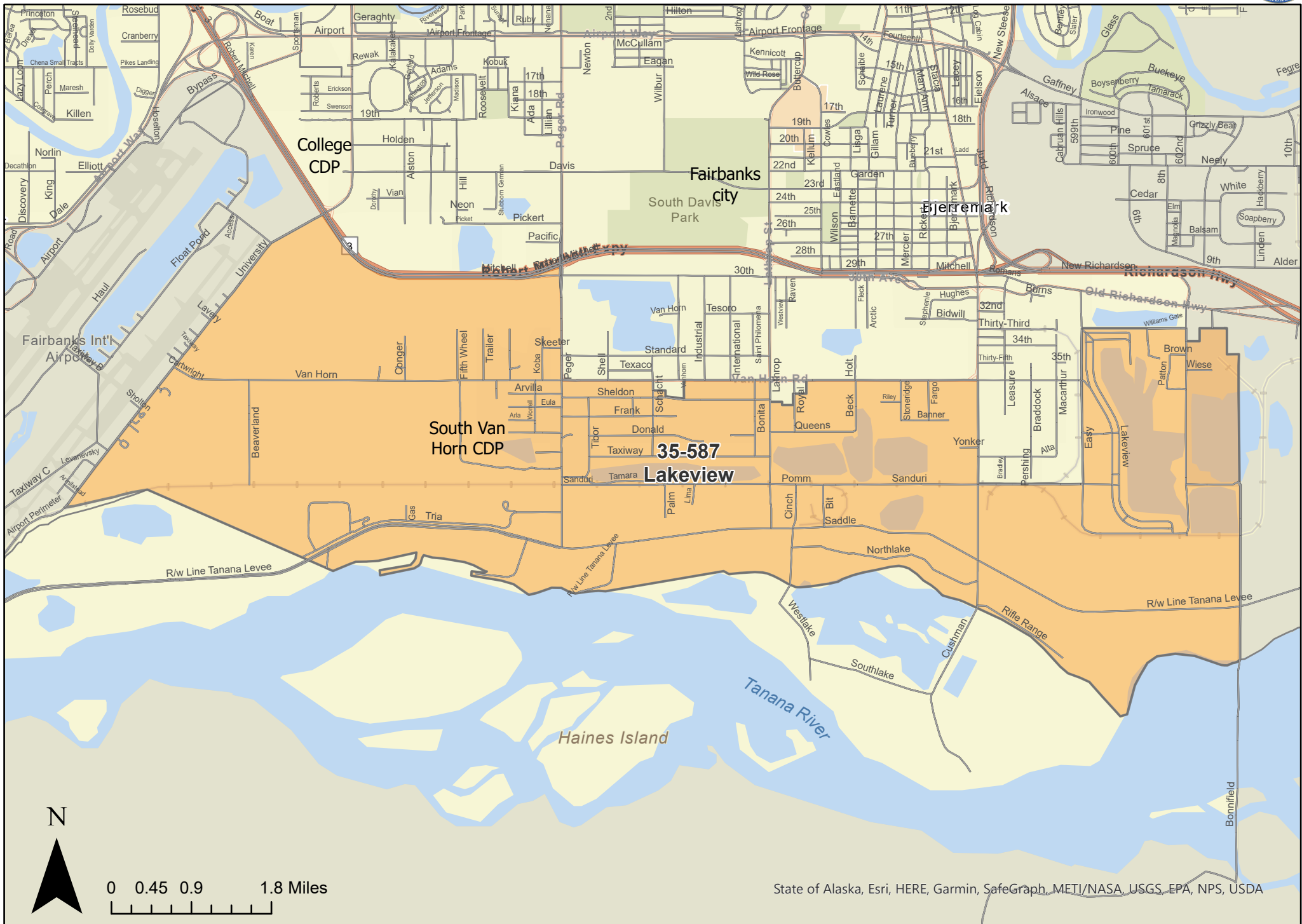
**35-582
Chena**

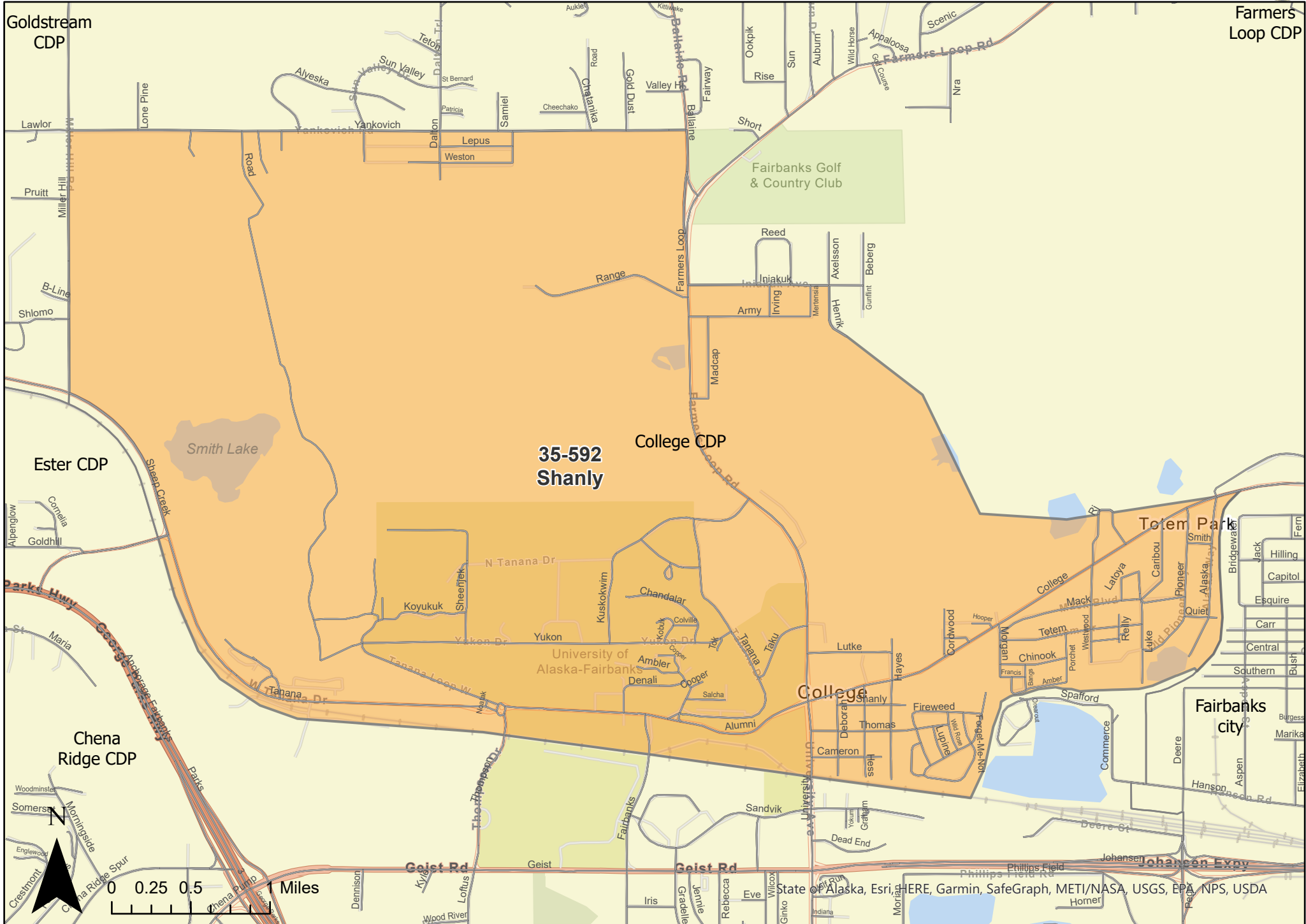
Precinct: 35-584 Ester

May 15, 2023 Redistricting Plan









Farmers Loop CDP

Goldstream CDP

35-592 Shanly

College CDP

Ester CDP

Chena Ridge CDP

Fairbanks city

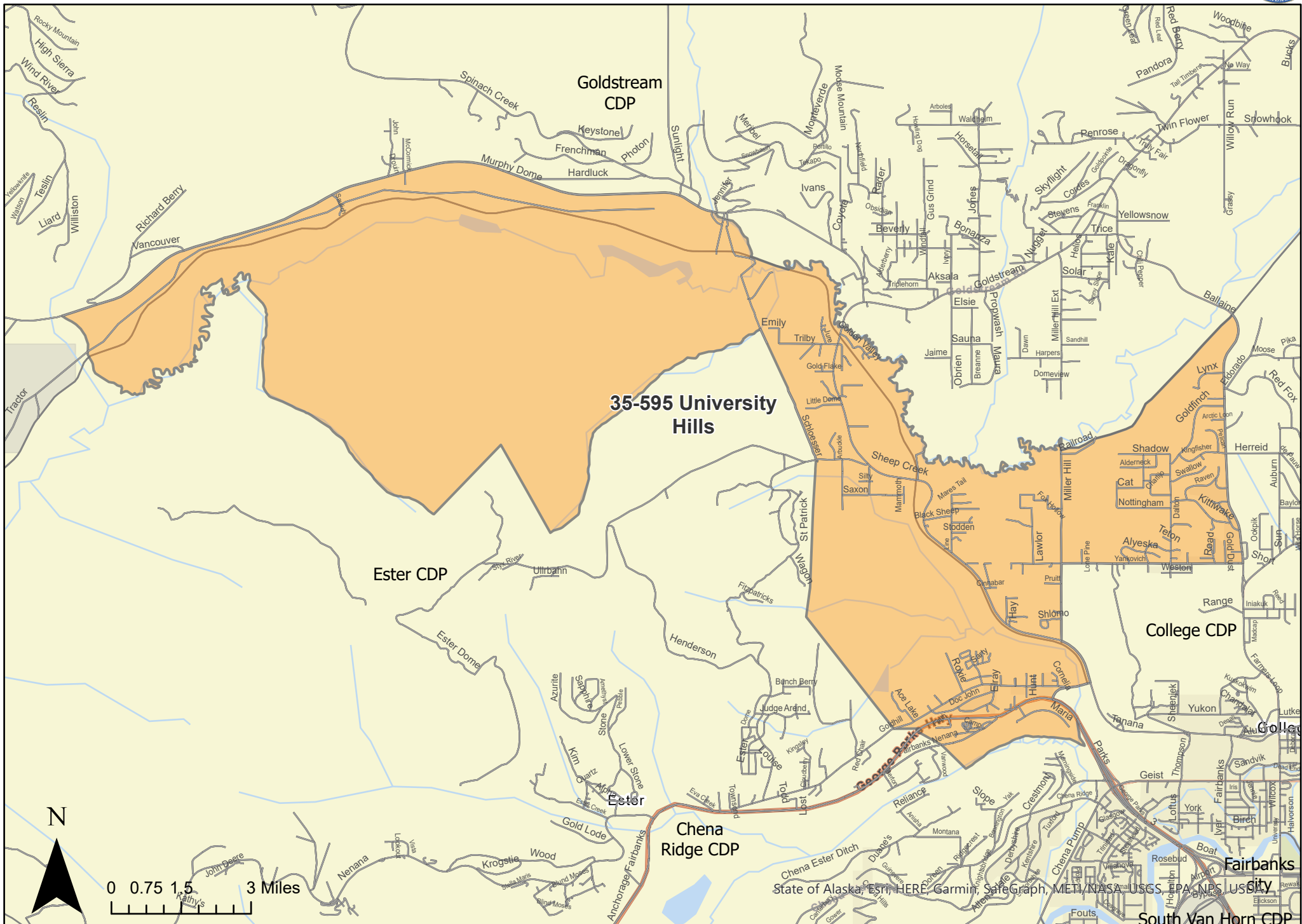
Totem Park

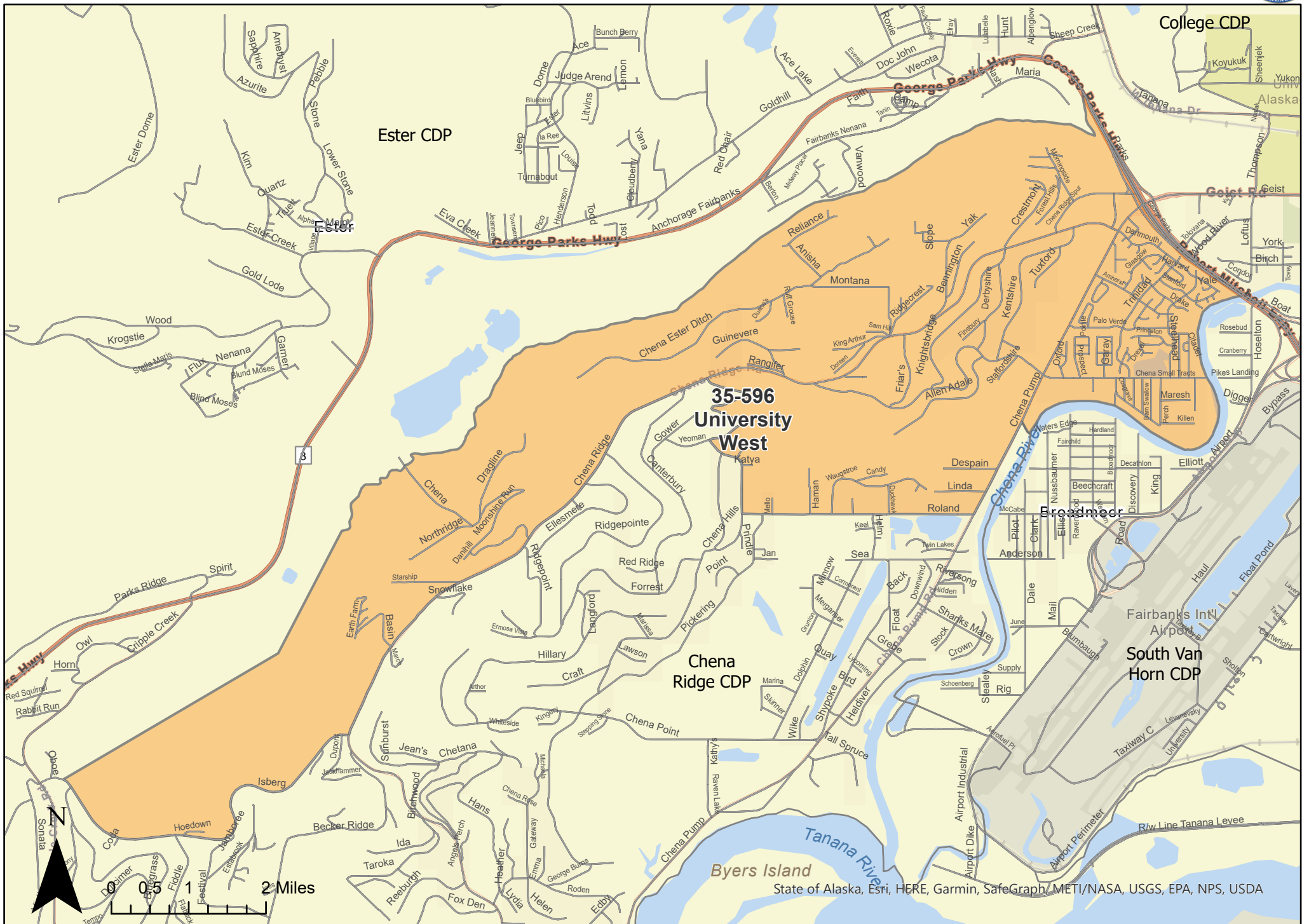
University of Alaska-Fairbanks

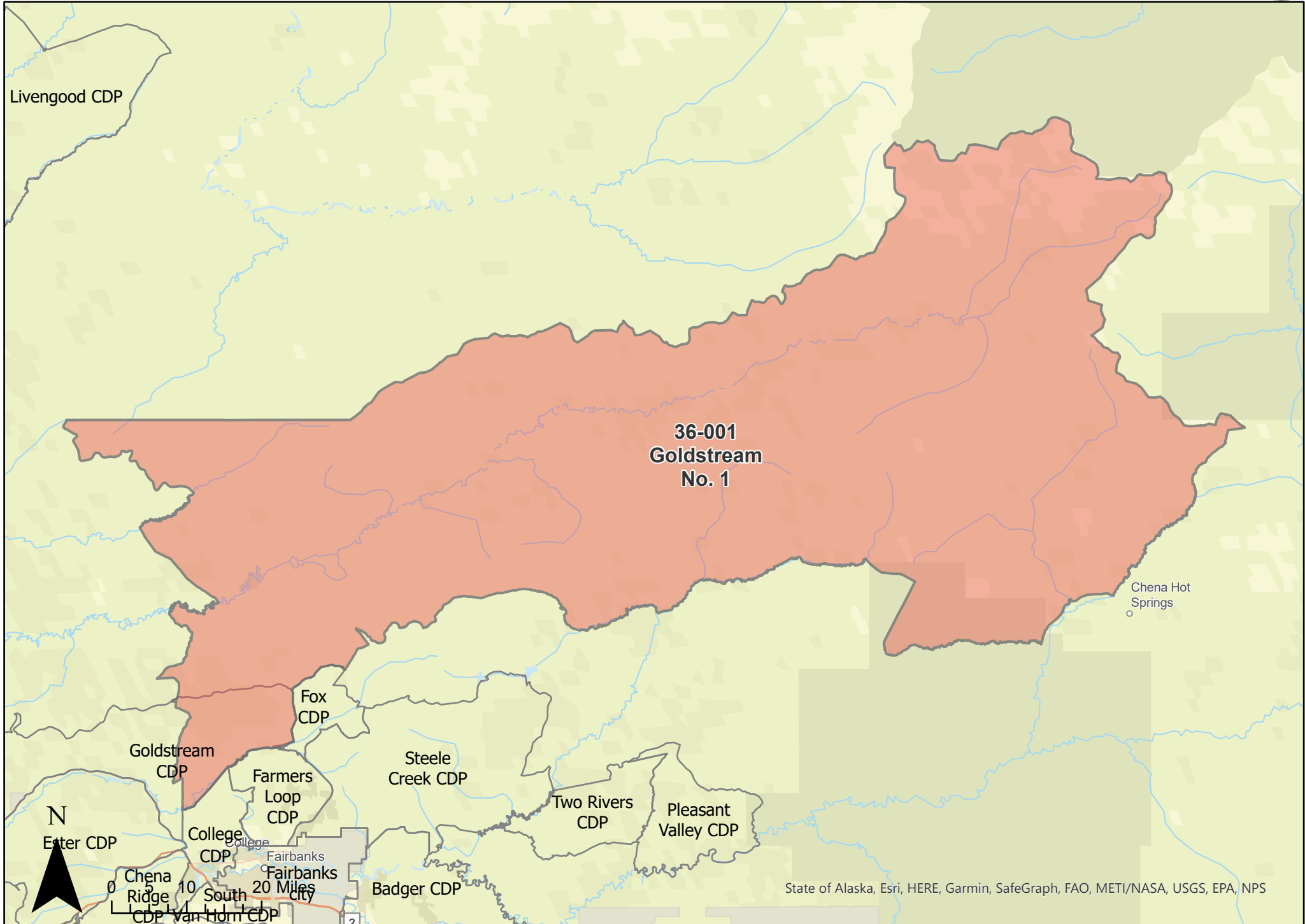
College

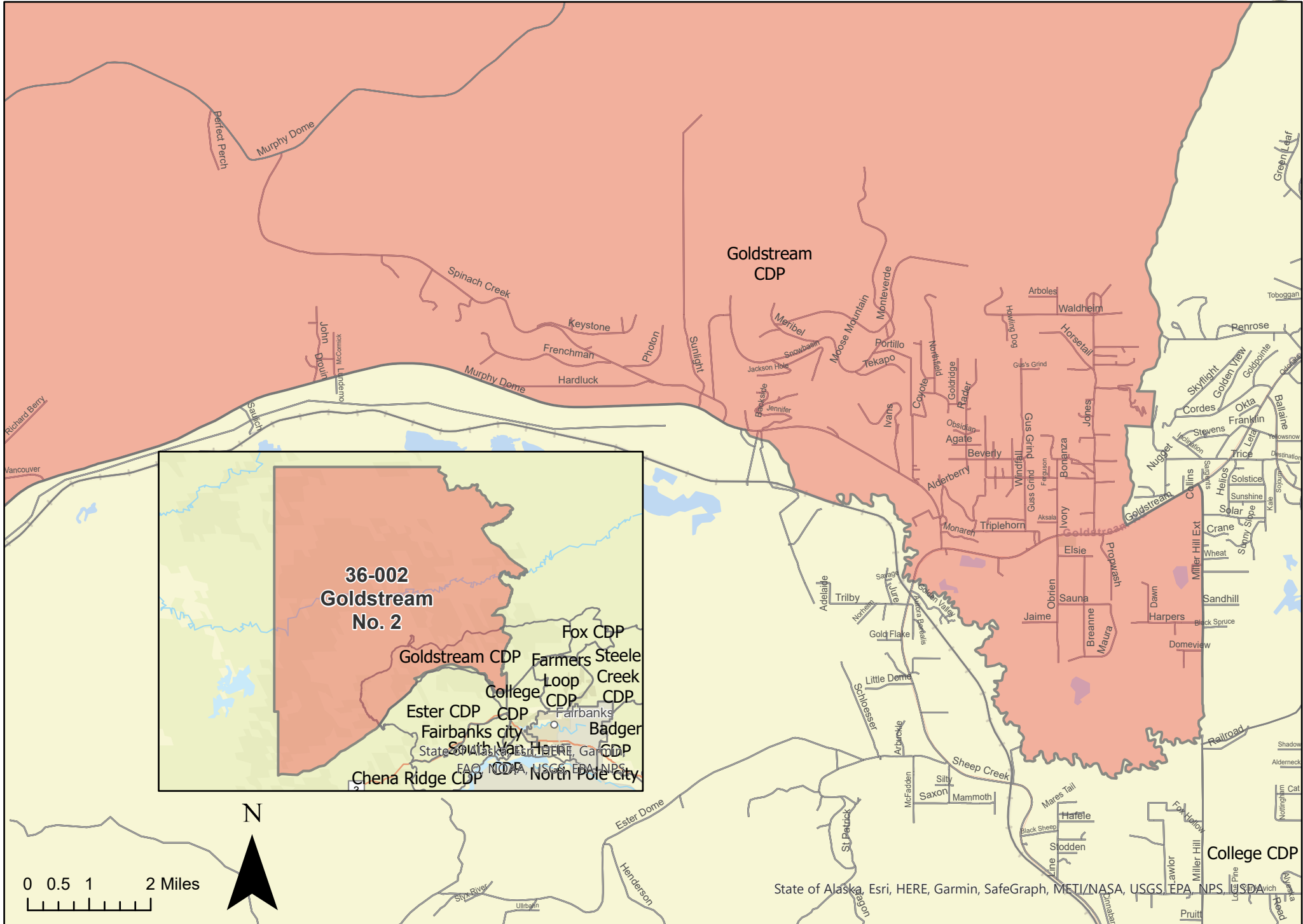
0 0.25 0.5 1 Miles

State of Alaska, Esri, HERE, Garmin, SafeGraph, METI/NASA, USGS, EPA, NPS, USDA

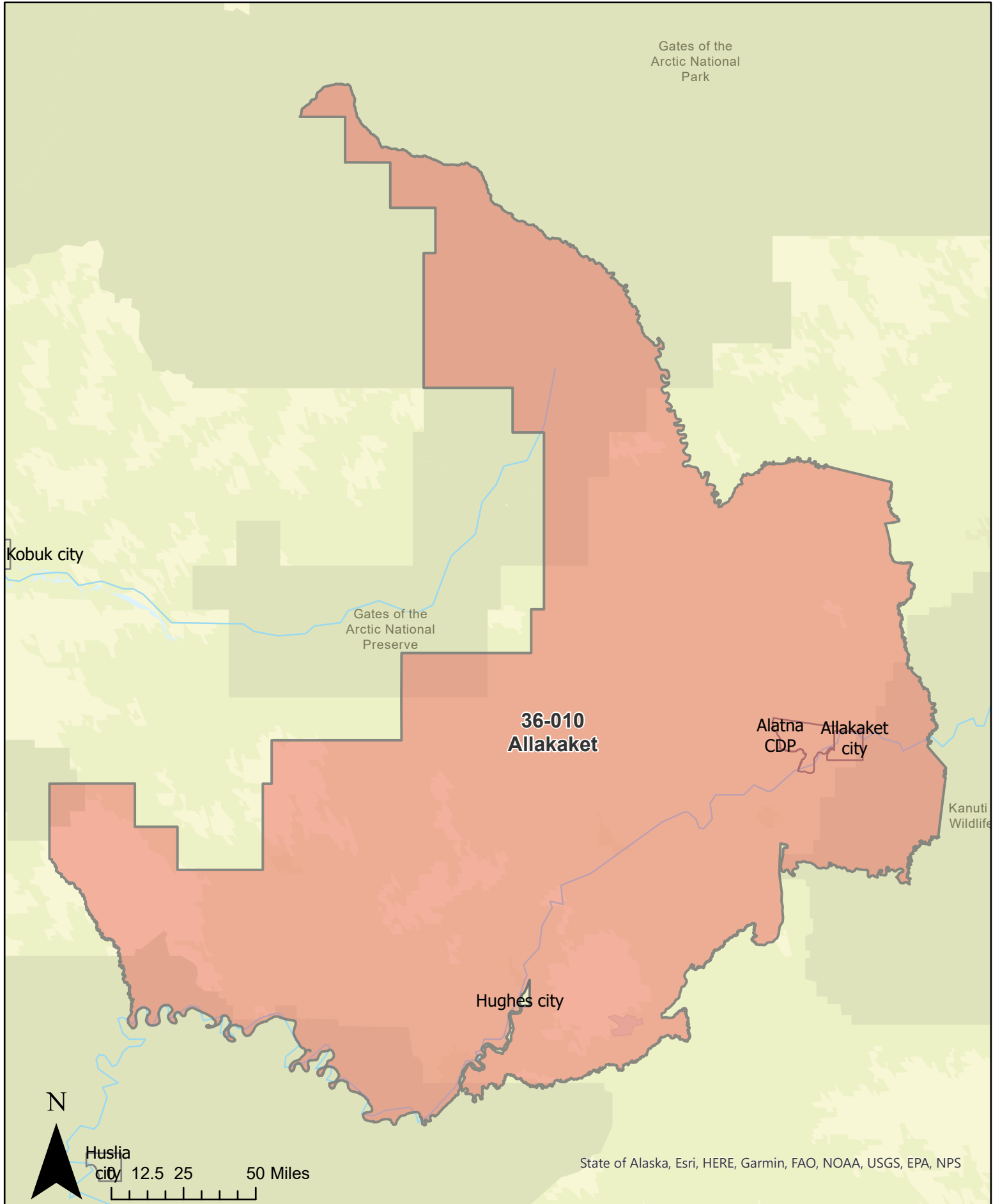




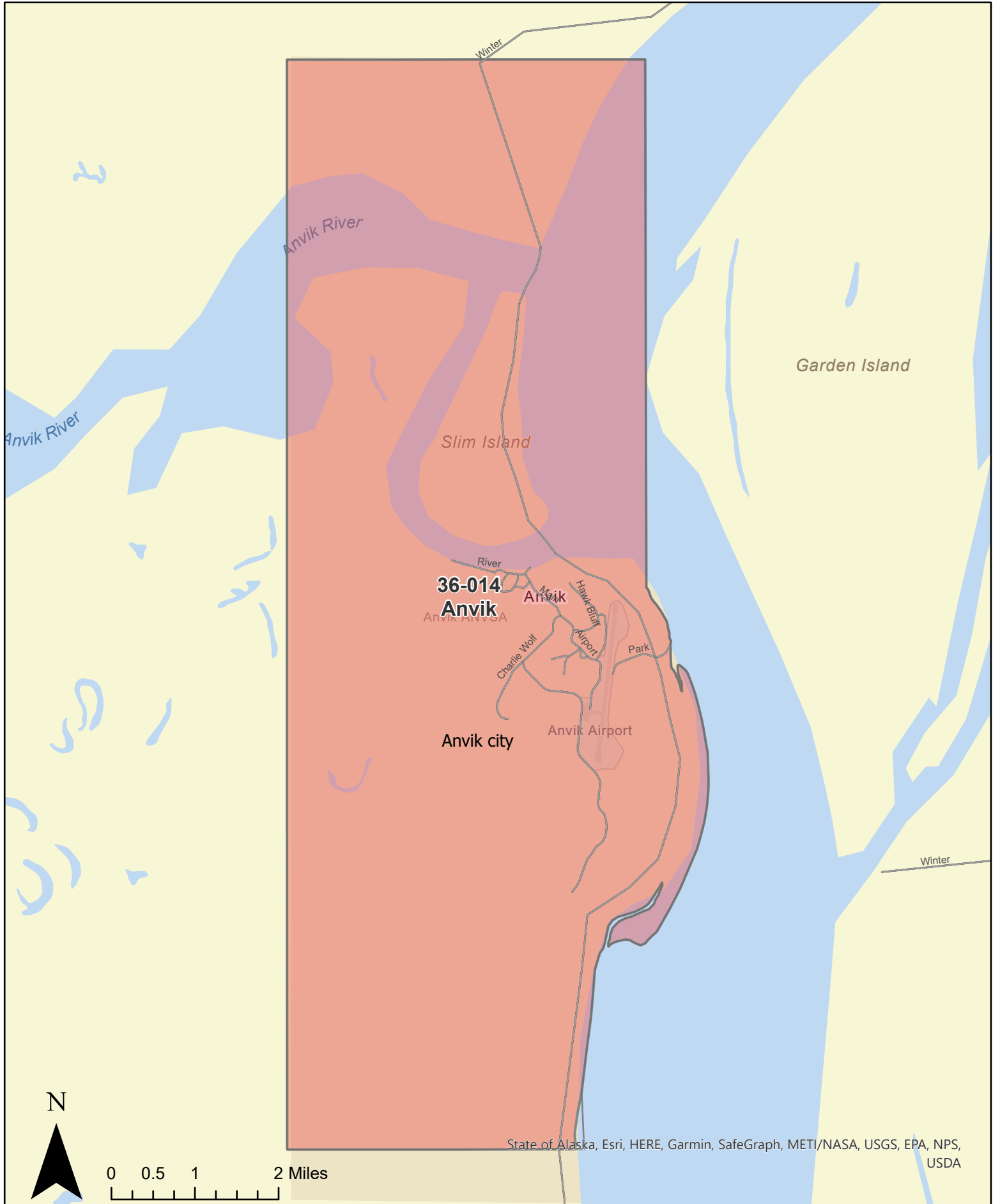




Precinct: 36-010 Allakaket
May 15, 2023 Redistricting Plan

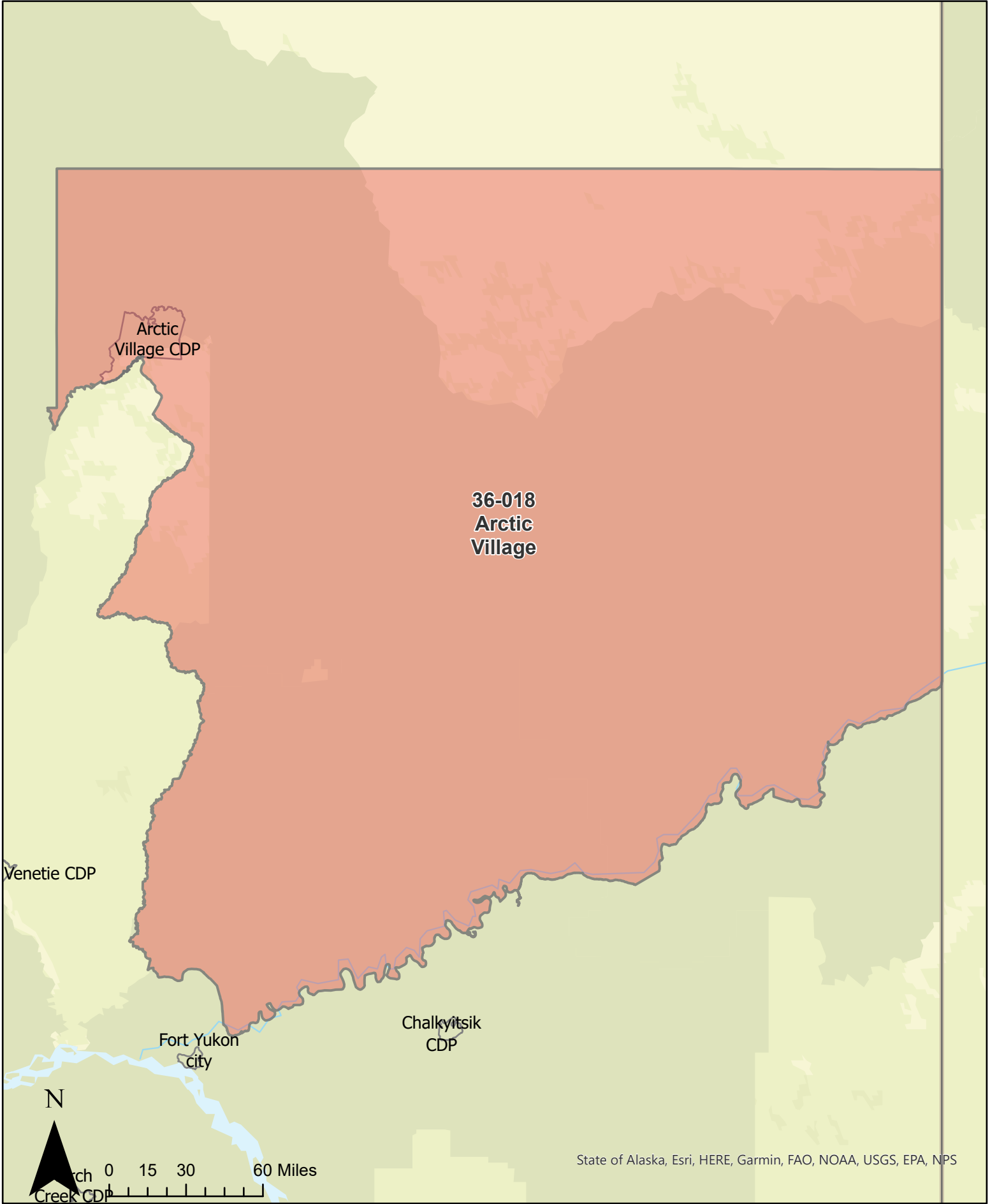


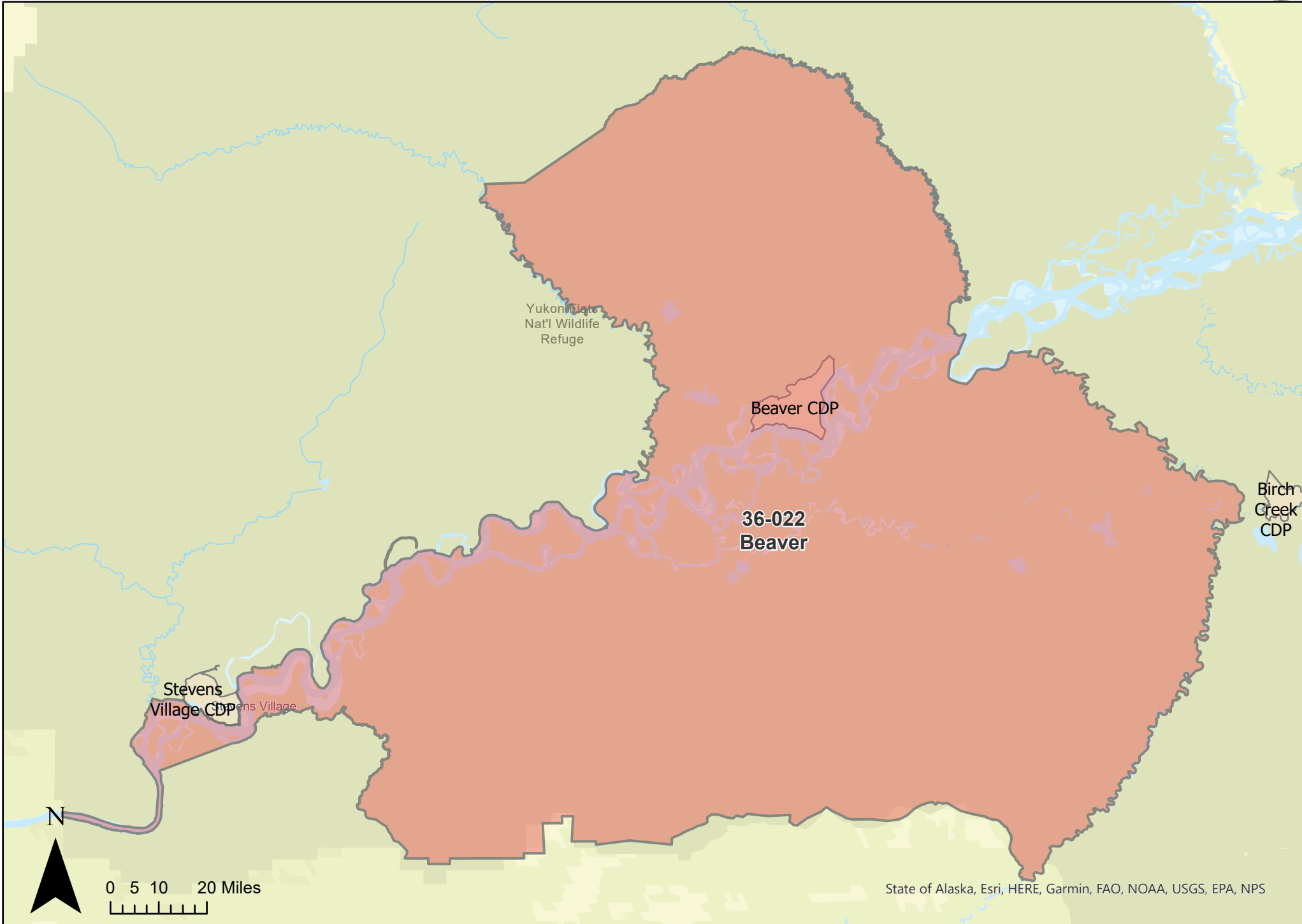
Precinct: 36-014 Anvik
May 15, 2023 Redistricting Plan



State of Alaska, Esri, HERE, Garmin, SafeGraph, METI/NASA, USGS, EPA, NPS, USDA

Precinct: 36-018 Arctic Village
May 15, 2023 Redistricting Plan





Yukon-Flats
Nat'l Wildlife
Refuge

Beaver CDP

**36-022
Beaver**

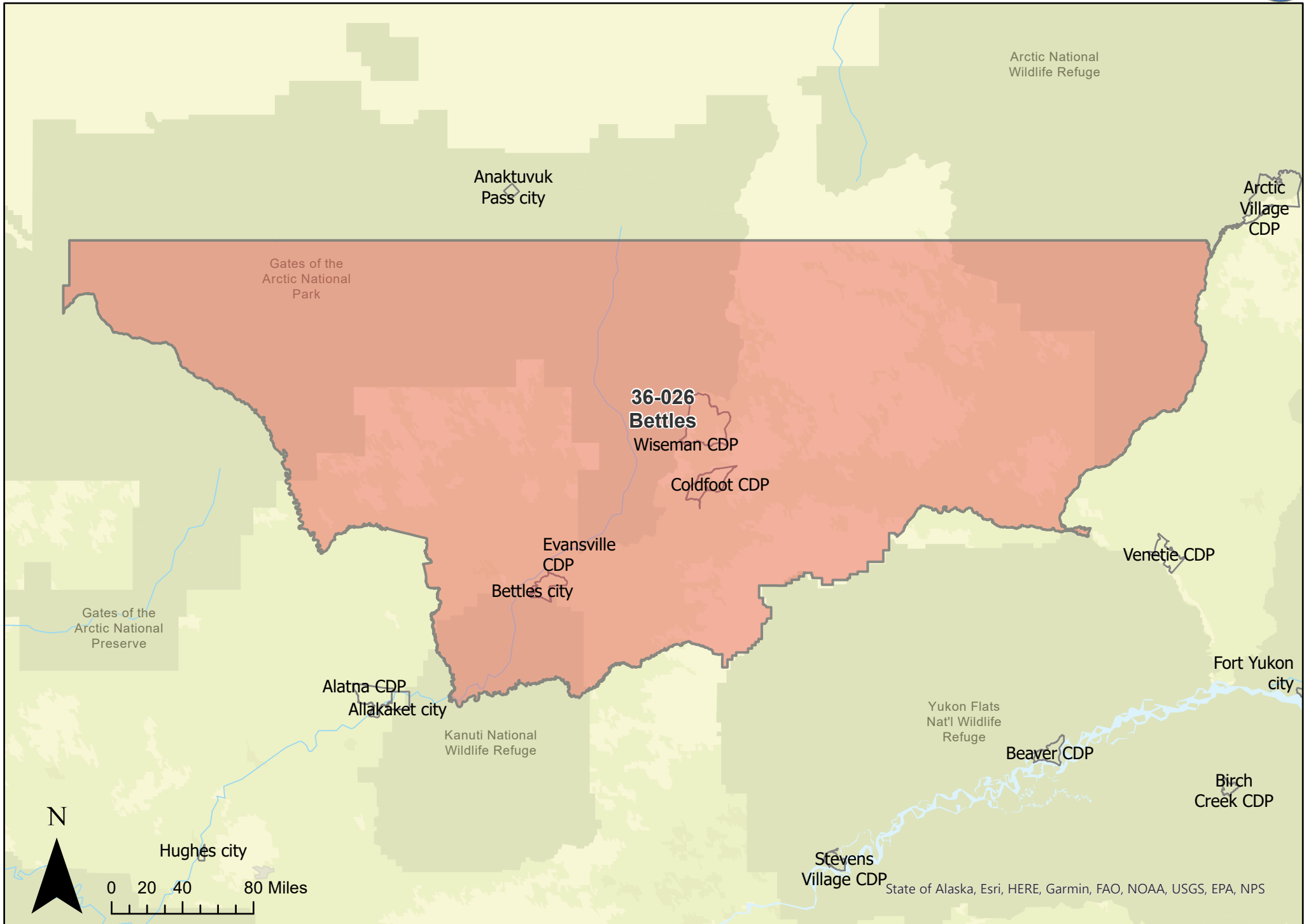
Birch
Creek
CDP

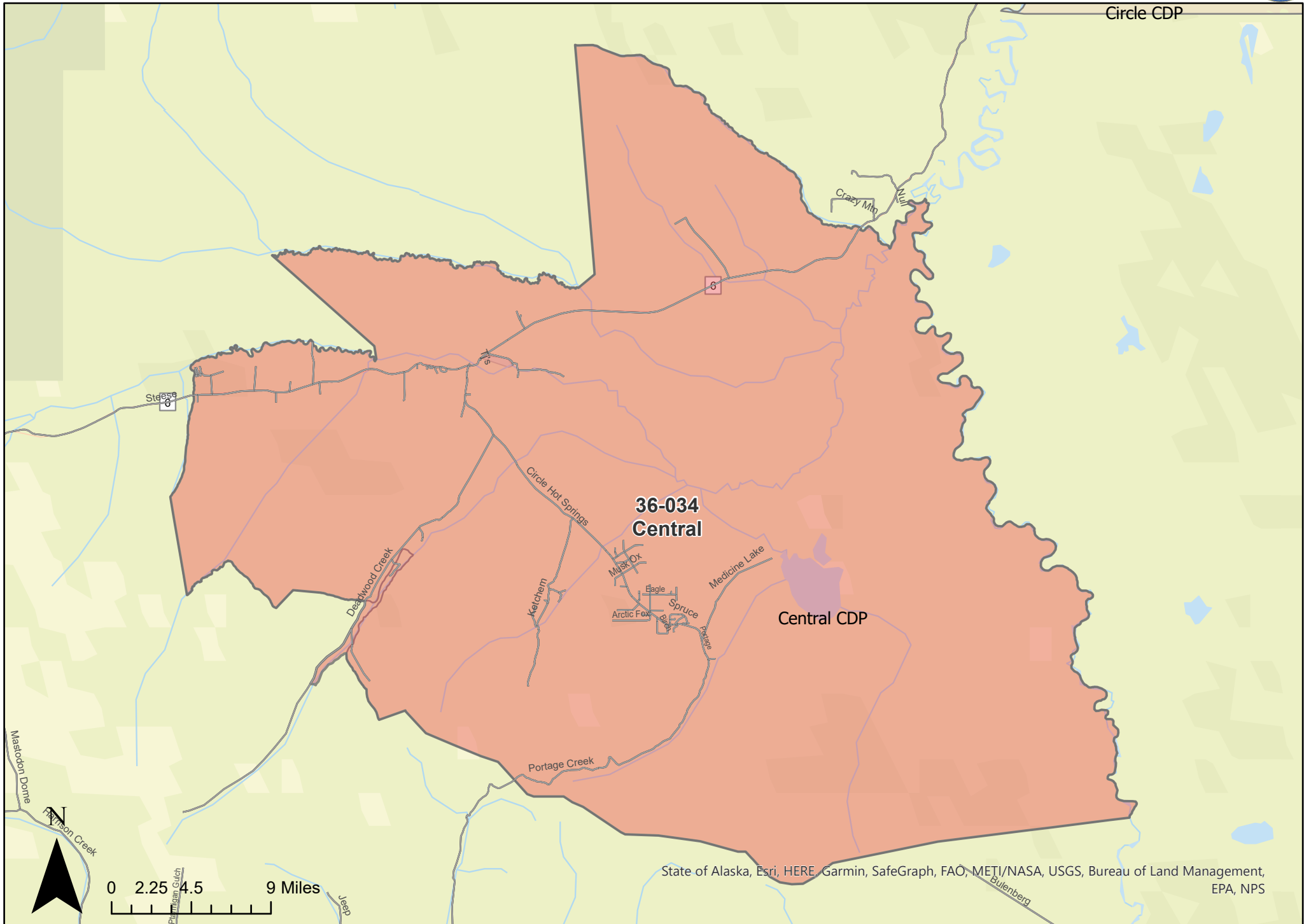
Stevens
Village CDP
Stevens Village

N

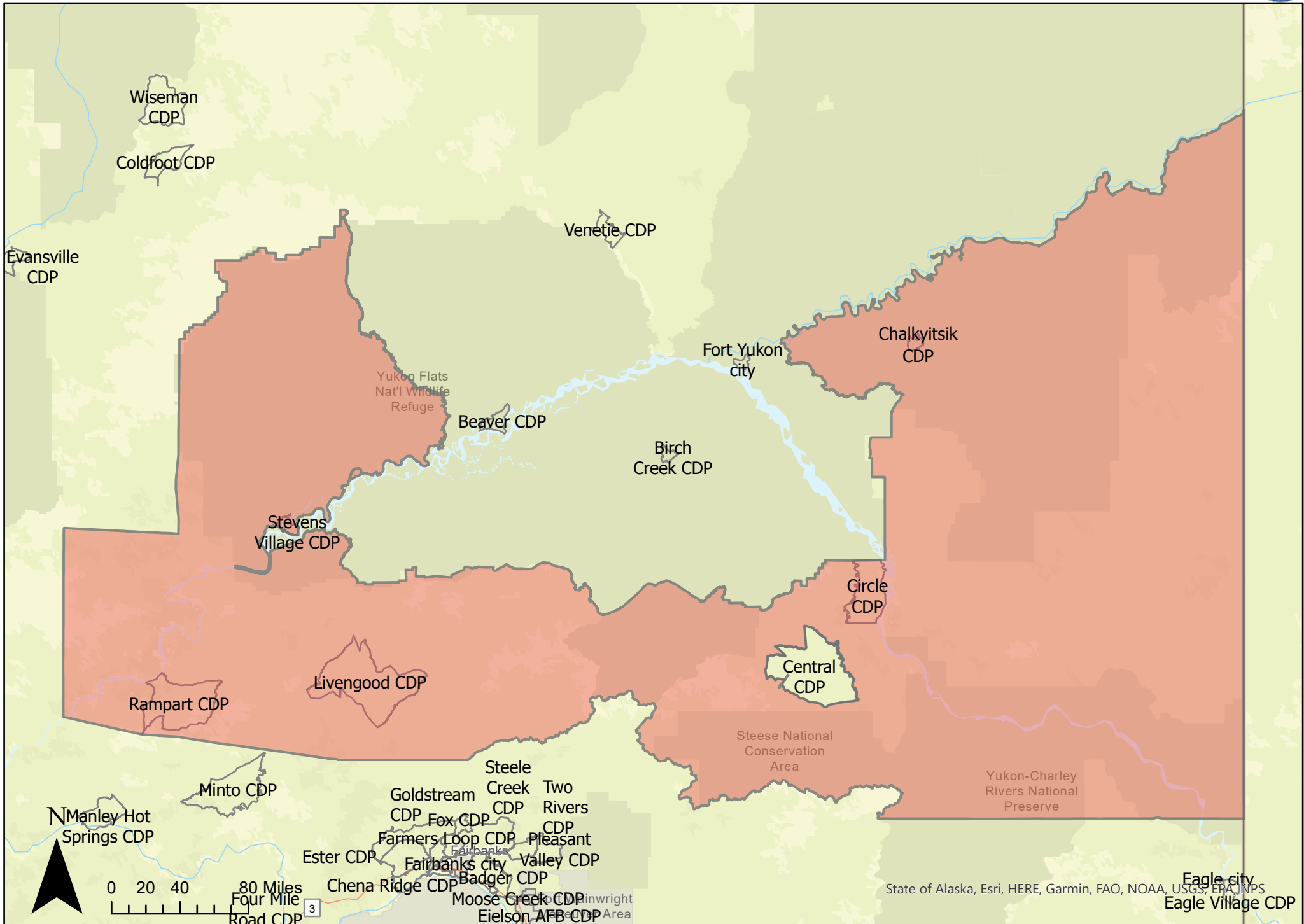
0 5 10 20 Miles

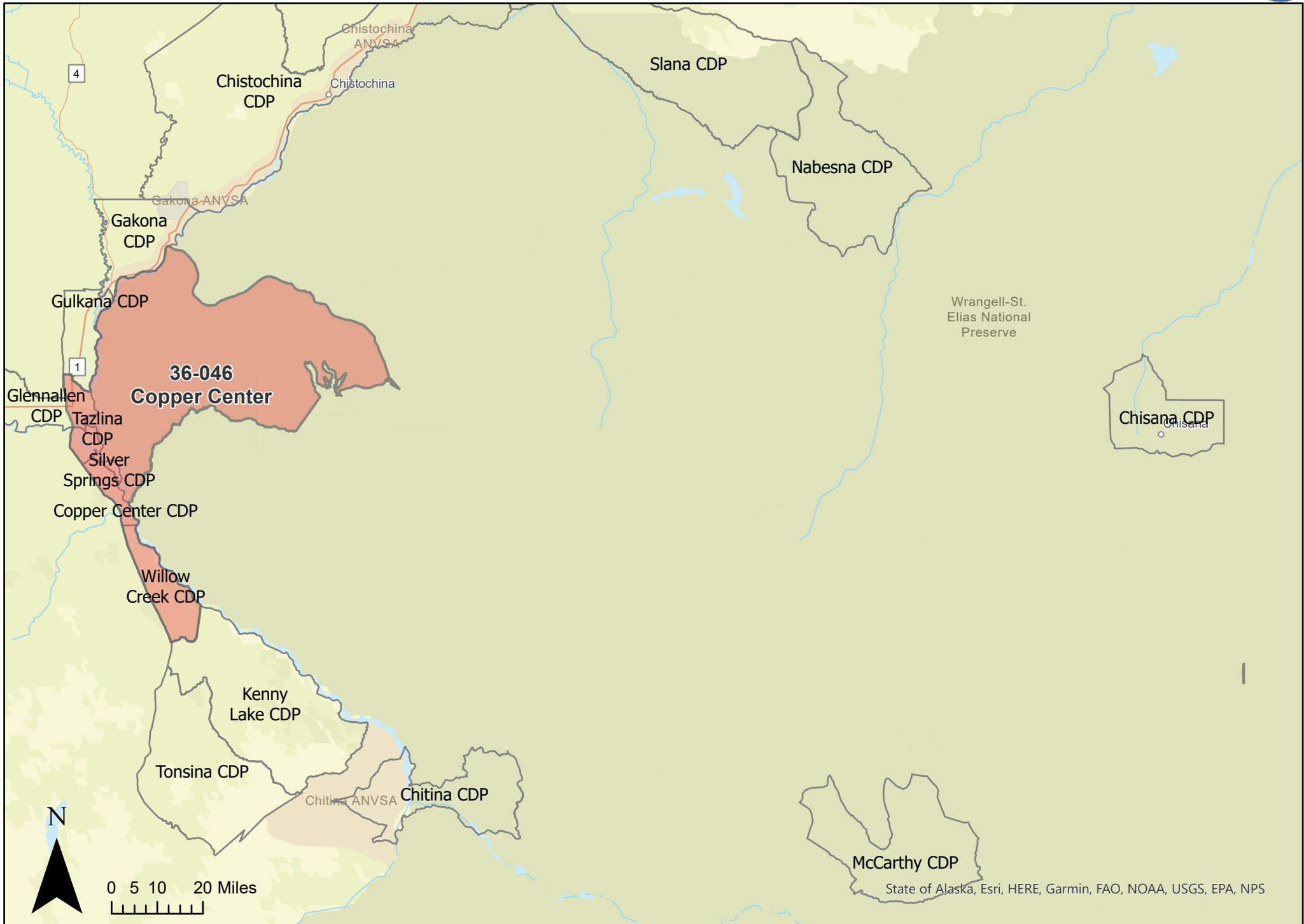
State of Alaska, Esri, HERE, Garmin, FAO, NOAA, USGS, EPA, NPS



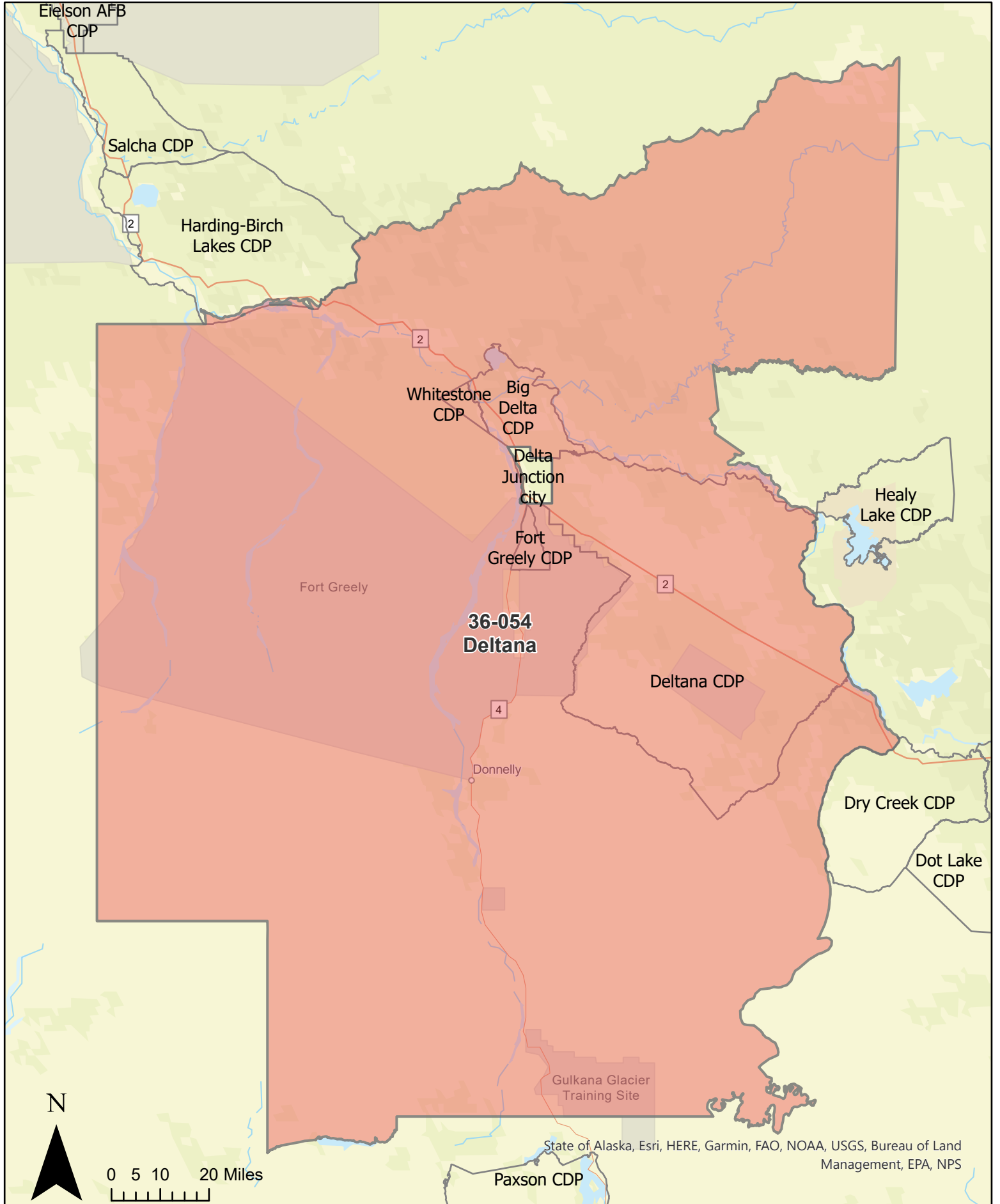




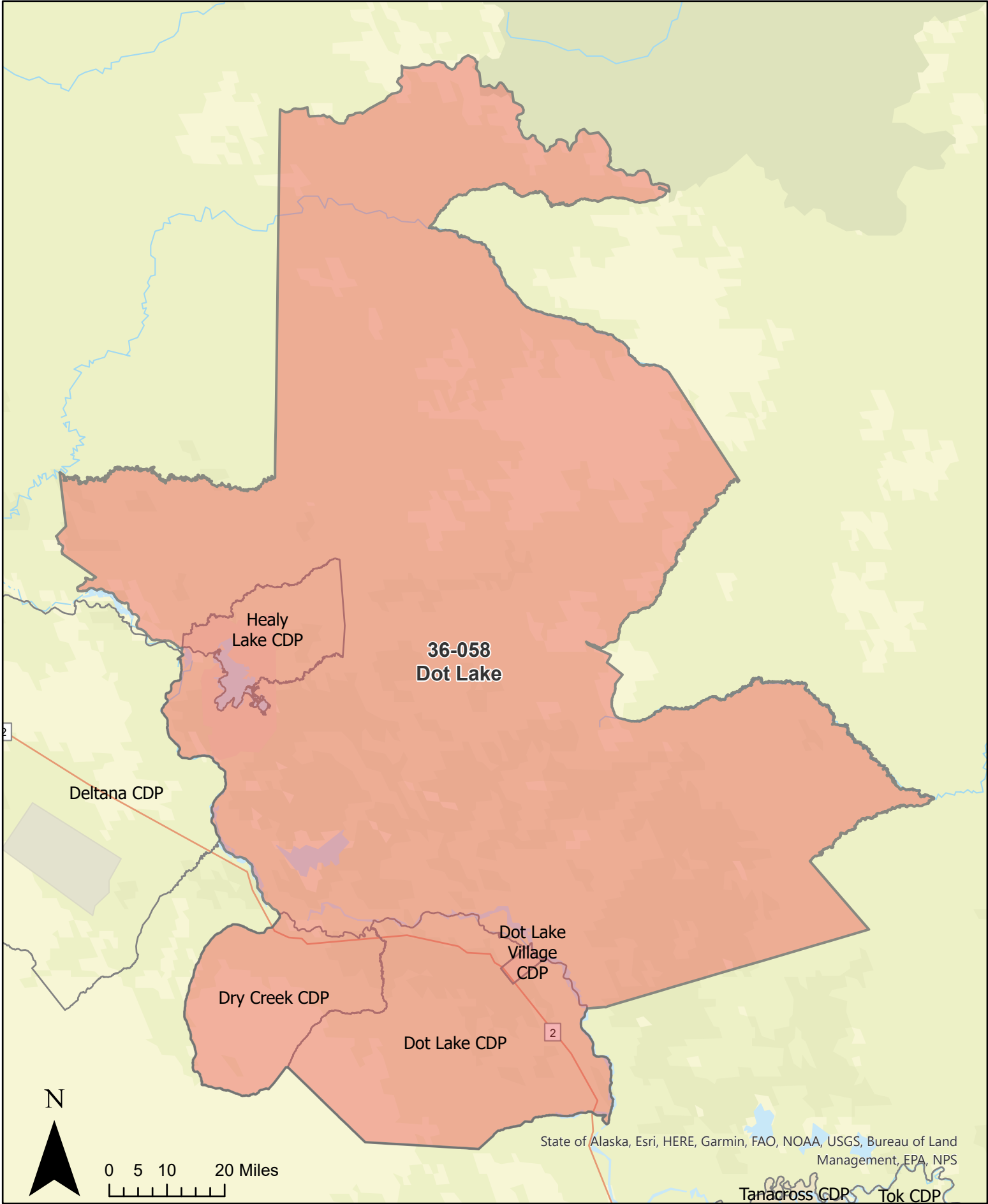


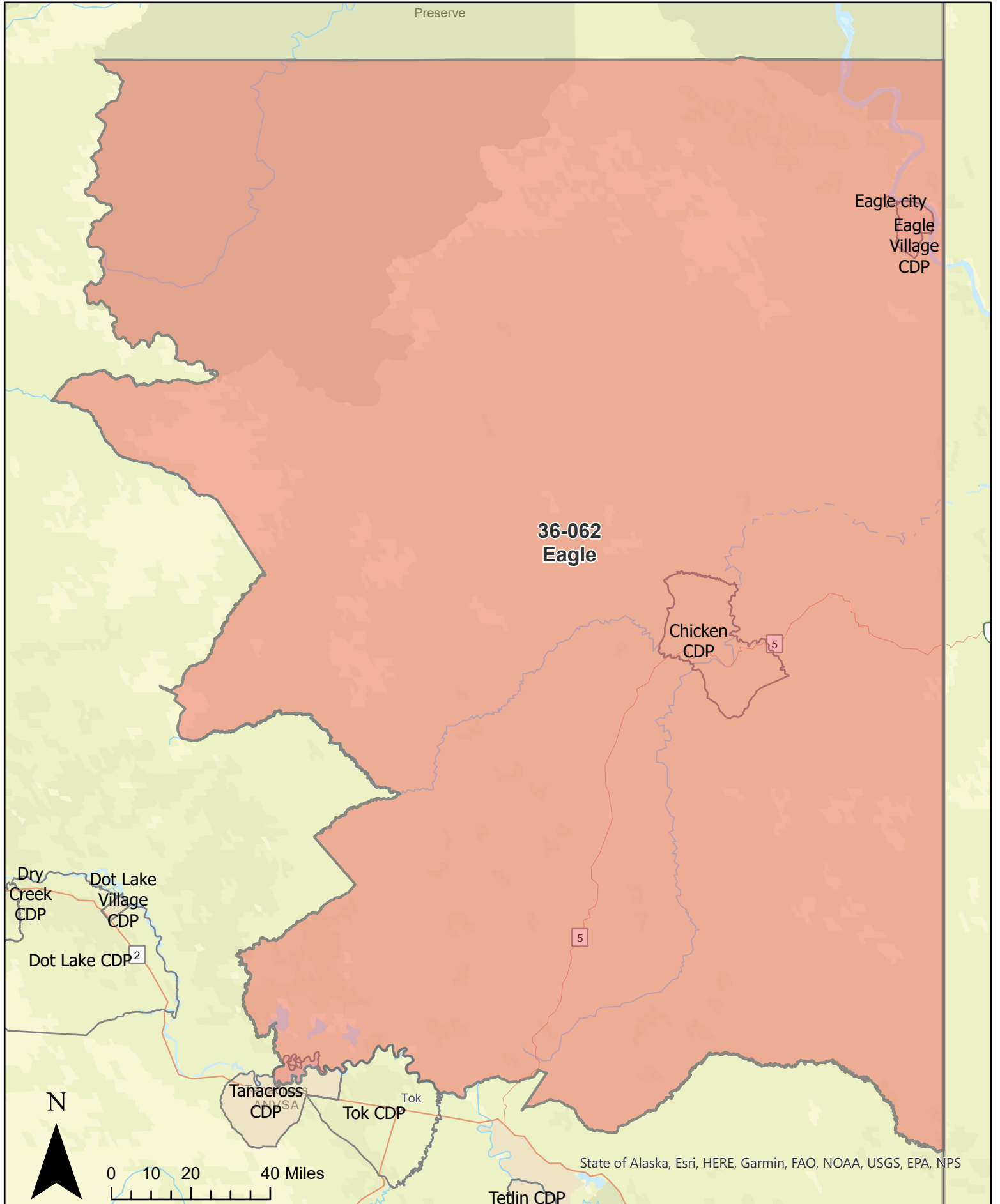


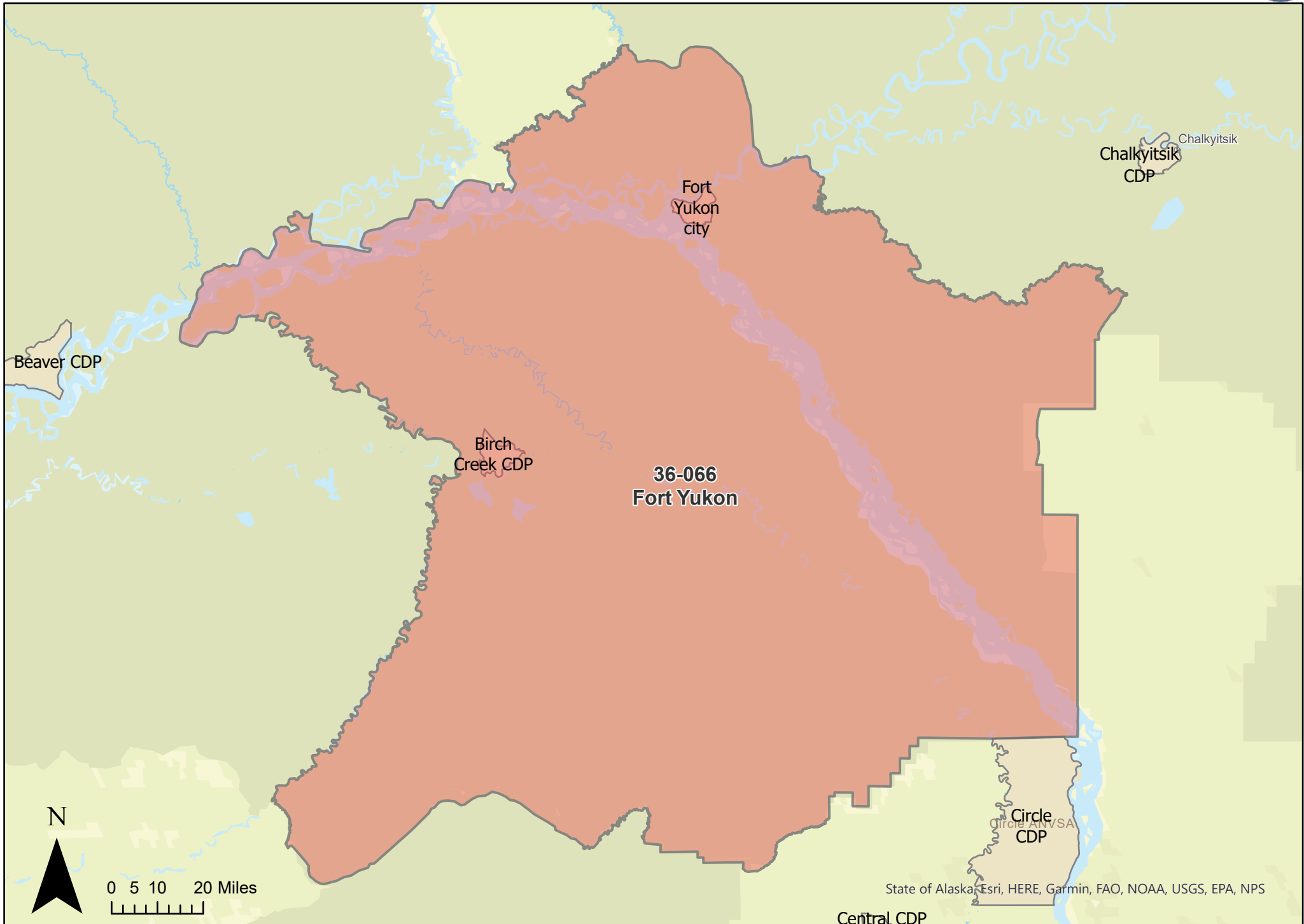
Precinct: 36-054 Deltana May 15, 2023 Redistricting Plan



Precinct: 36-058 Dot Lake
May 15, 2023 Redistricting Plan





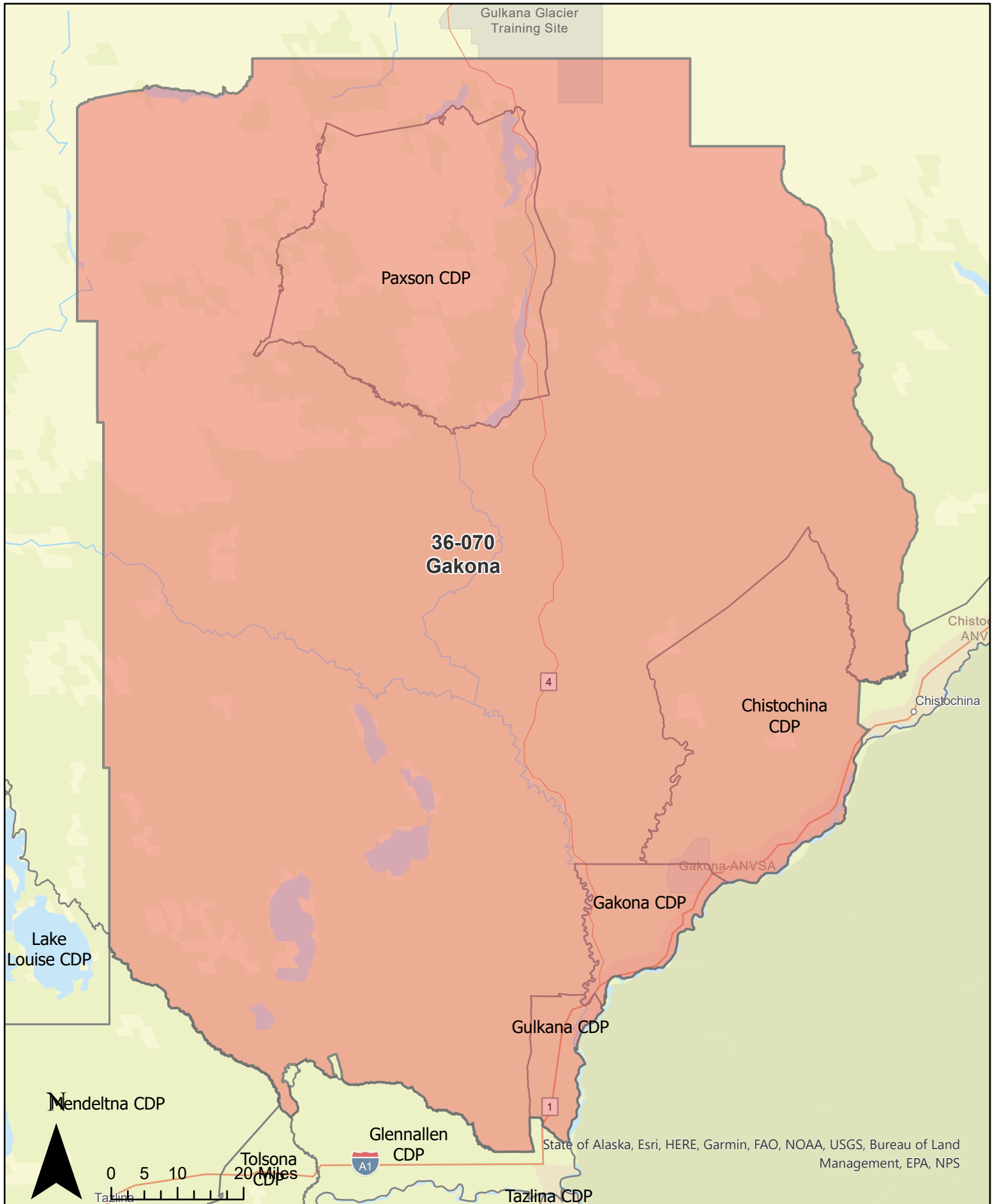


N

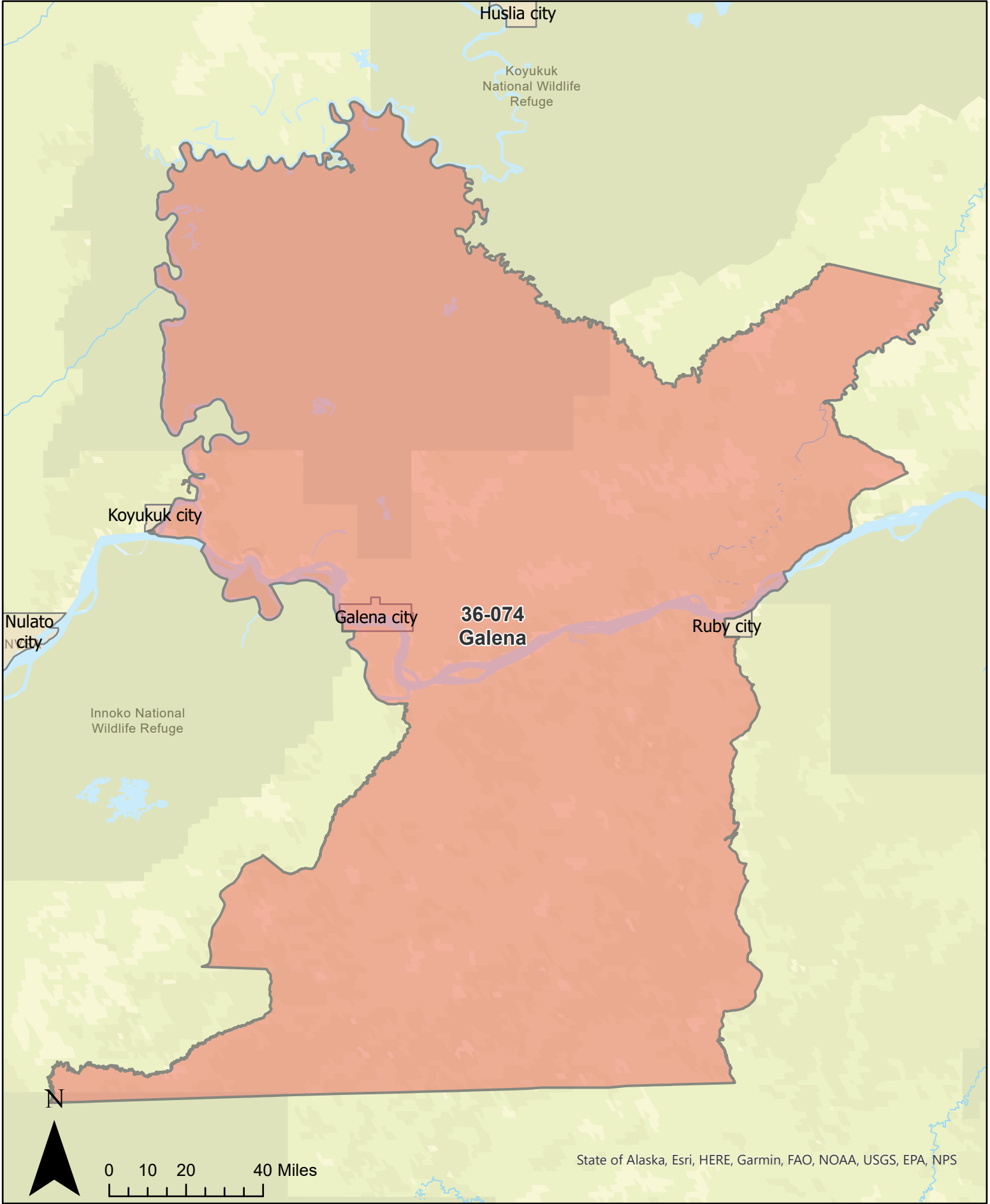
0 5 10 20 Miles

State of Alaska Esri, HERE, Garmin, FAO, NOAA, USGS, EPA, NPS

Central CDP

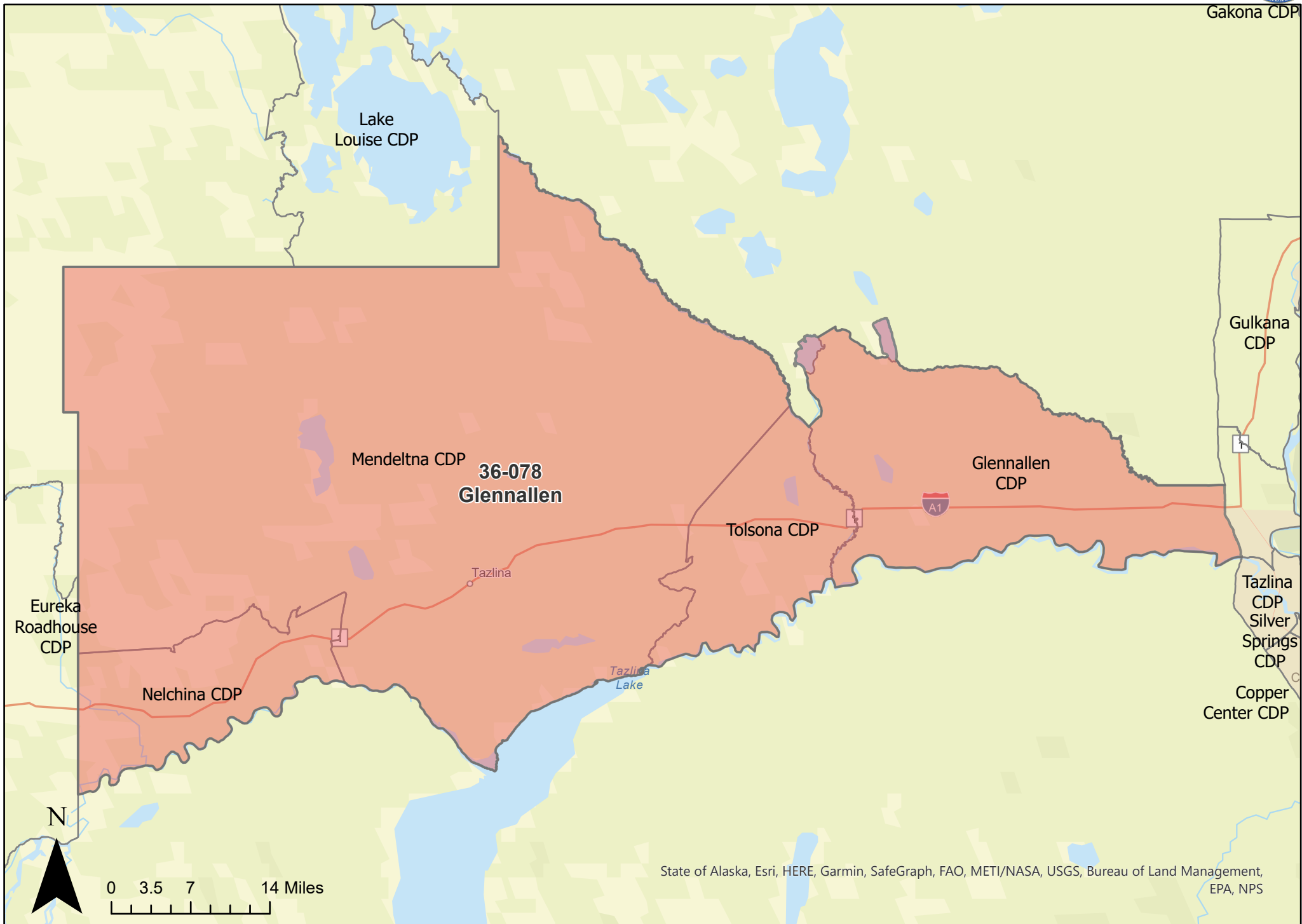


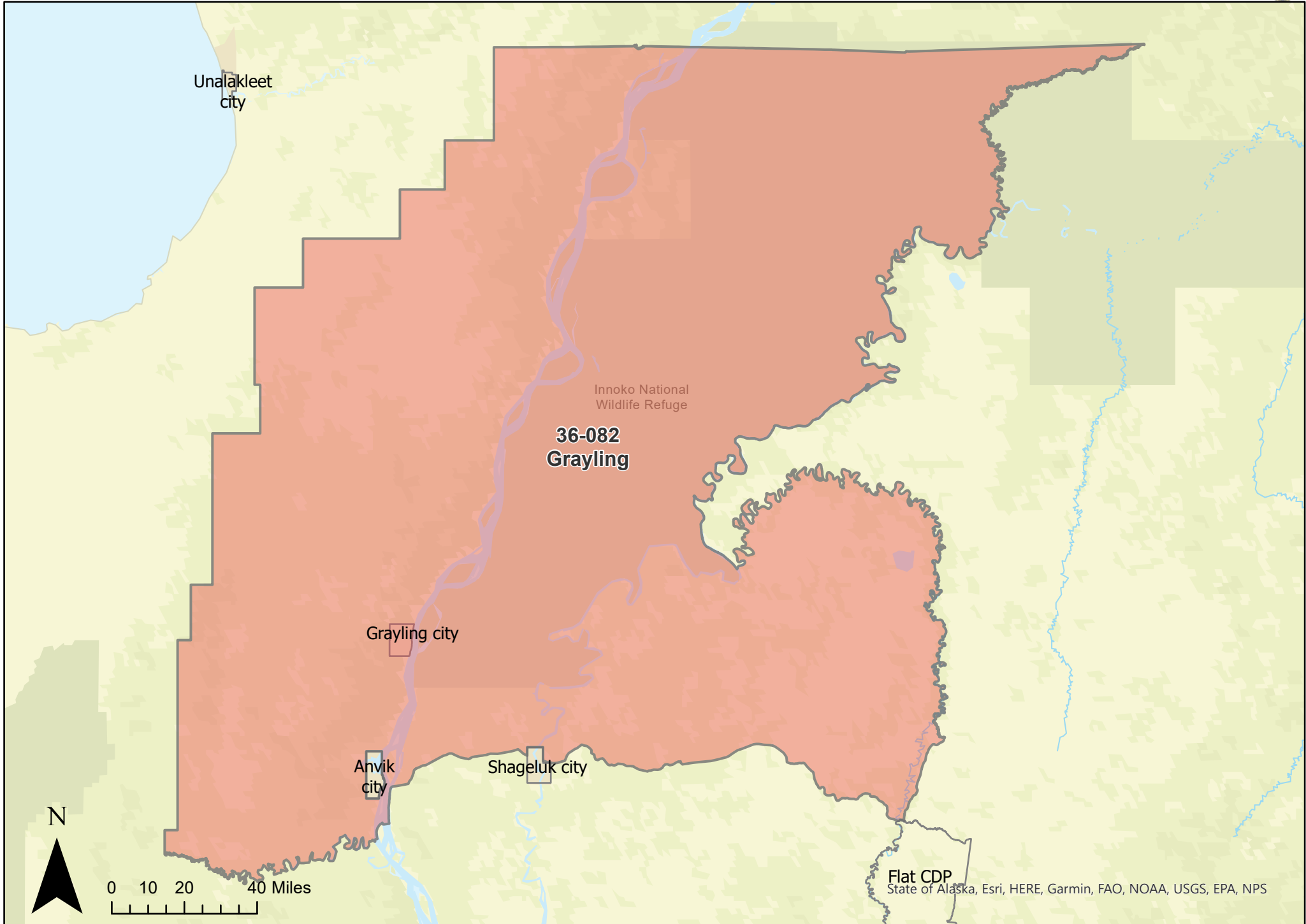
Precinct: 36-074 Galena
May 15, 2023 Redistricting Plan

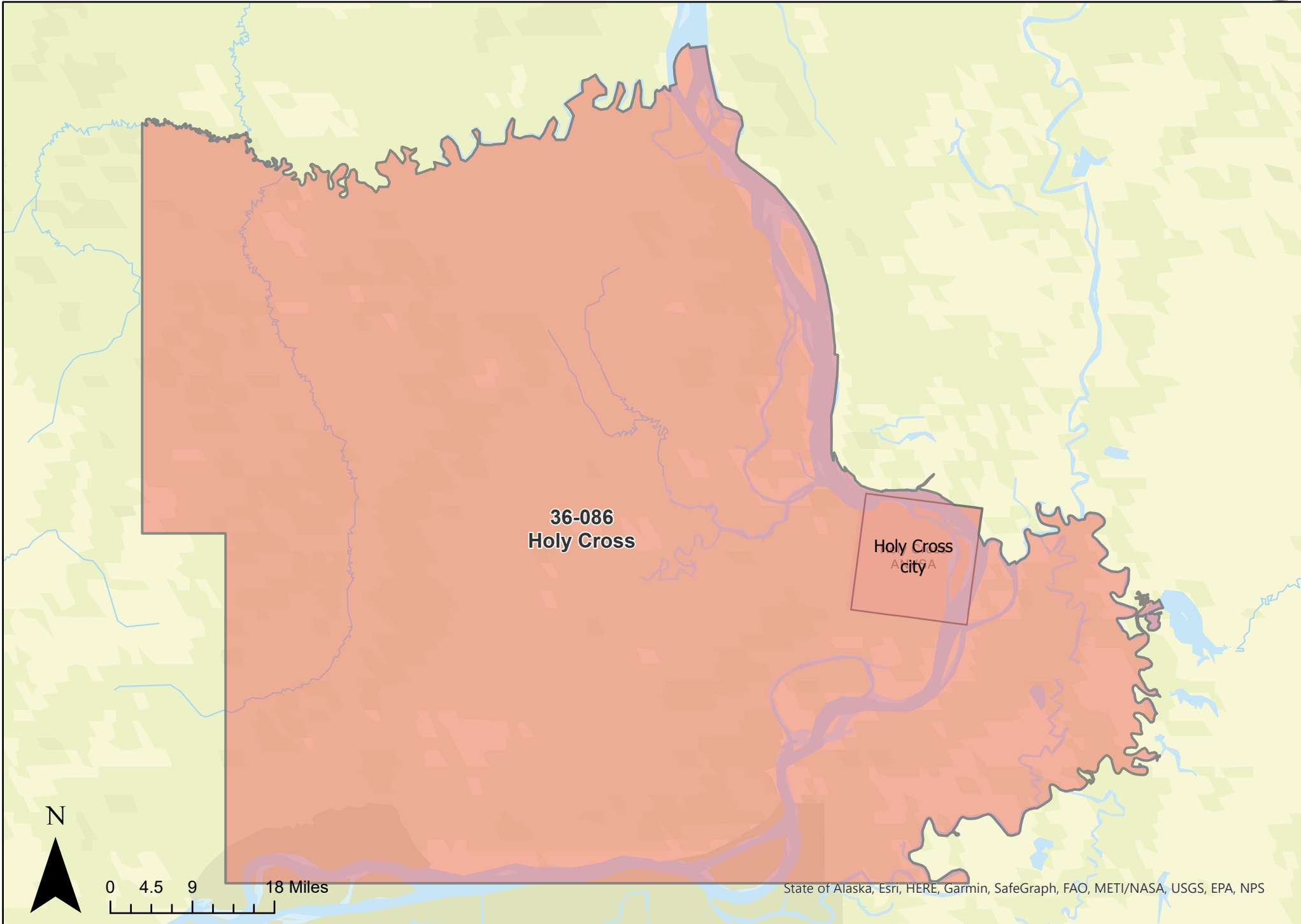




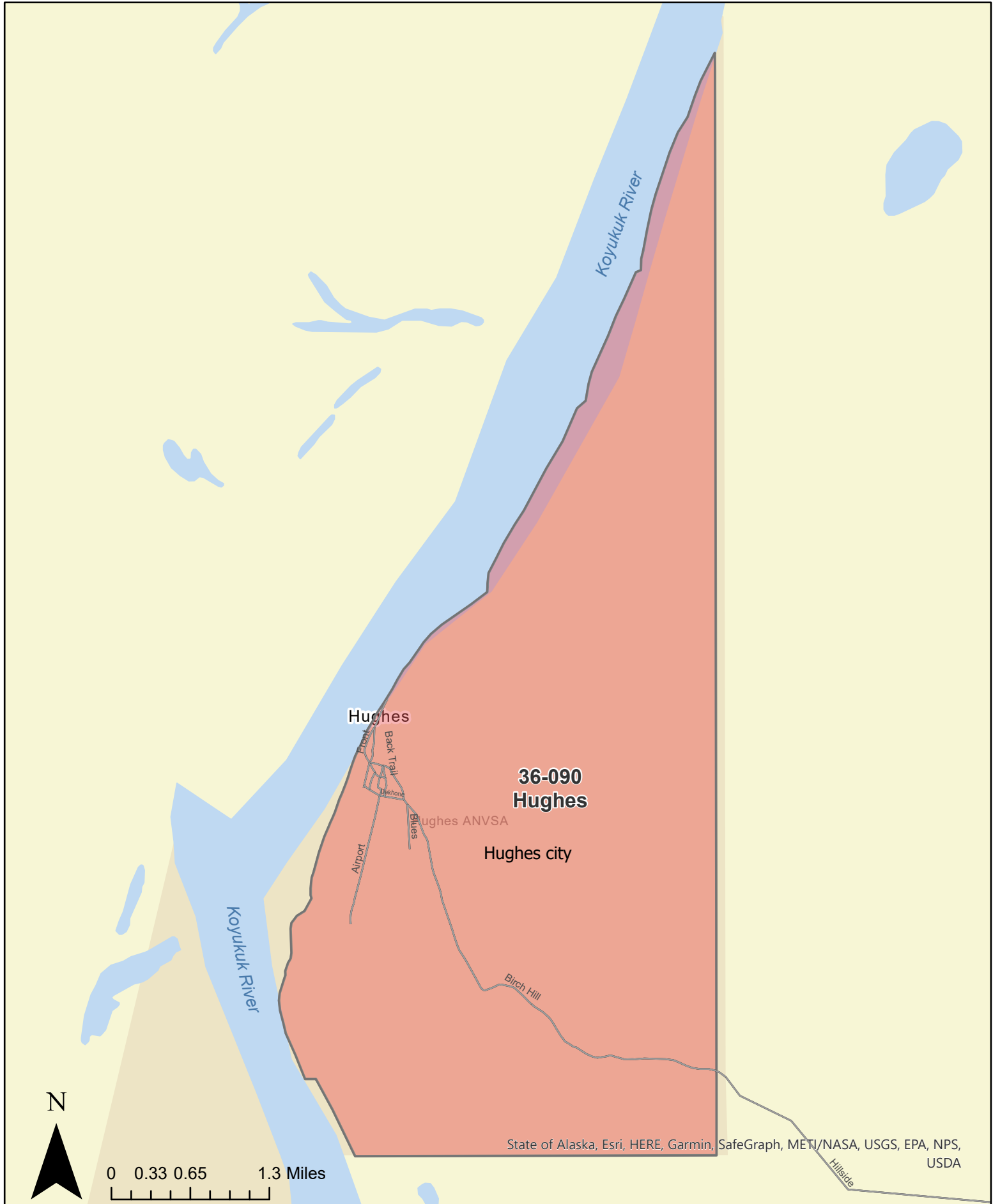
Gakona CDP



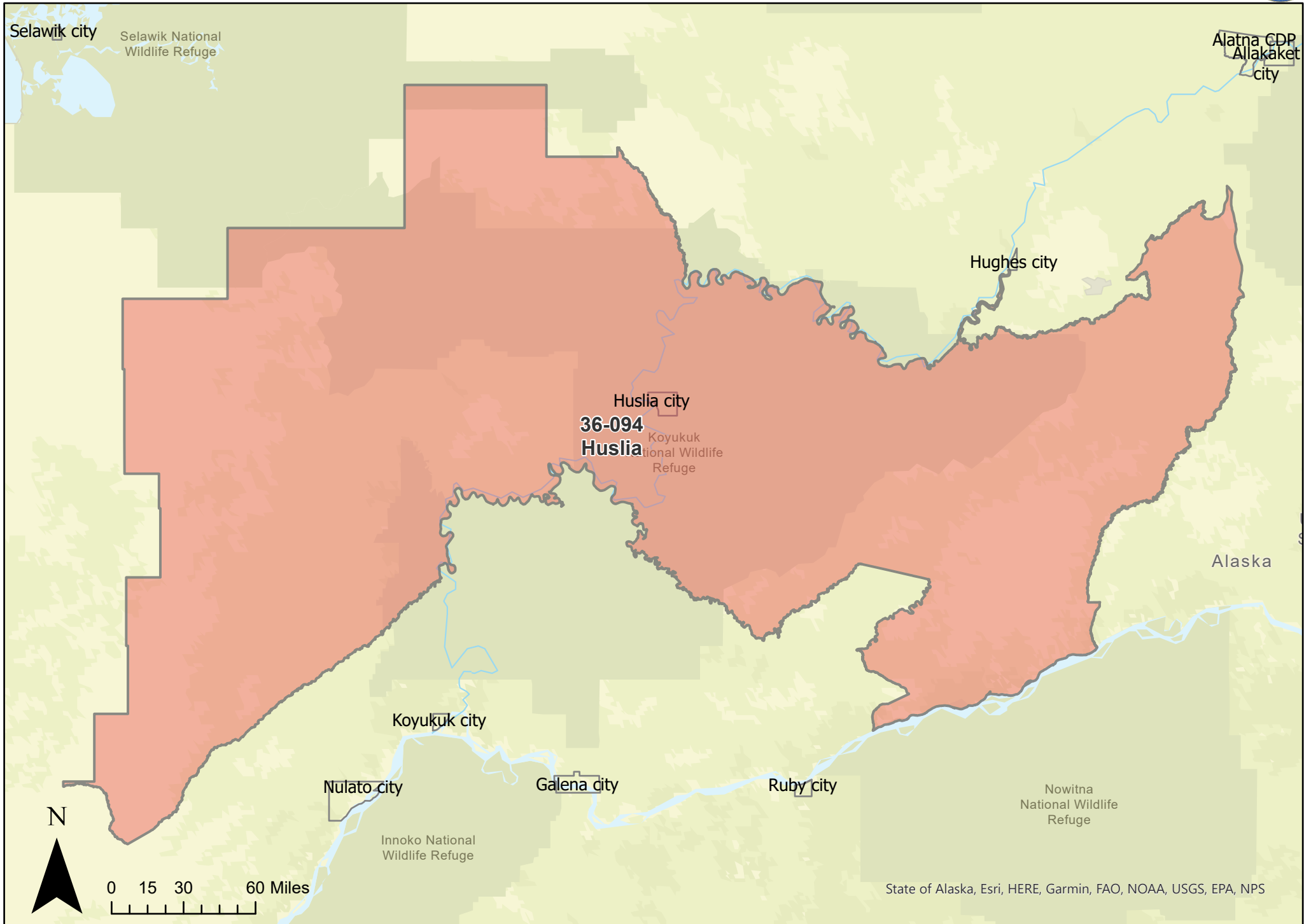




Precinct: 36-090 Hughes
May 15, 2023 Redistricting Plan



State of Alaska, Esri, HERE, Garmin, SafeGraph, METI/NASA, USGS, EPA, NPS, USDA



36-094
Huslia

Huslia city

Koyukuk
National Wildlife
Refuge

Koyukuk city

Nulato city

Innoko National
Wildlife Refuge

Galena city

Ruby city

Nowitna
National Wildlife
Refuge

Hughes city

Alakaket
city

Alaska

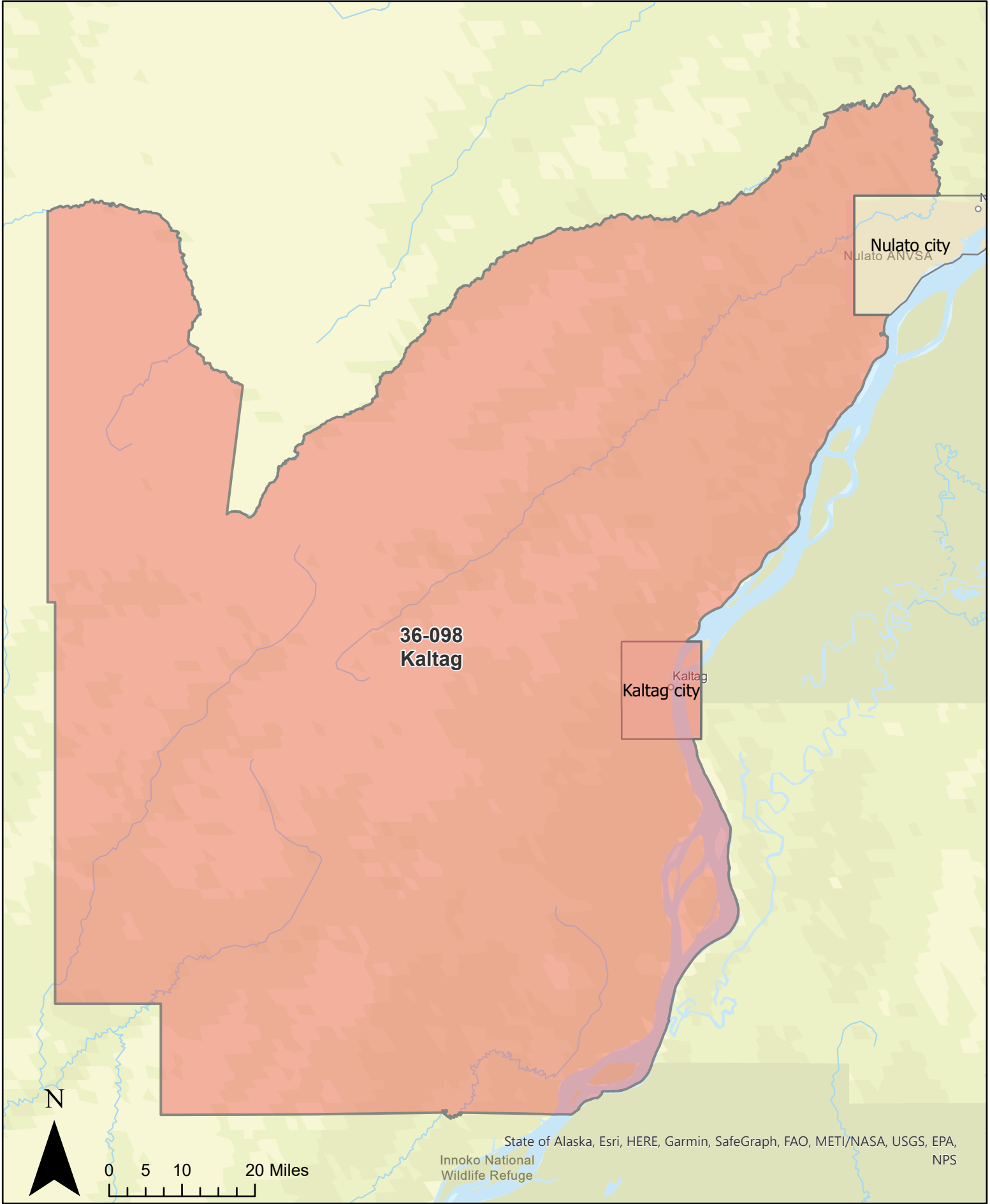
N

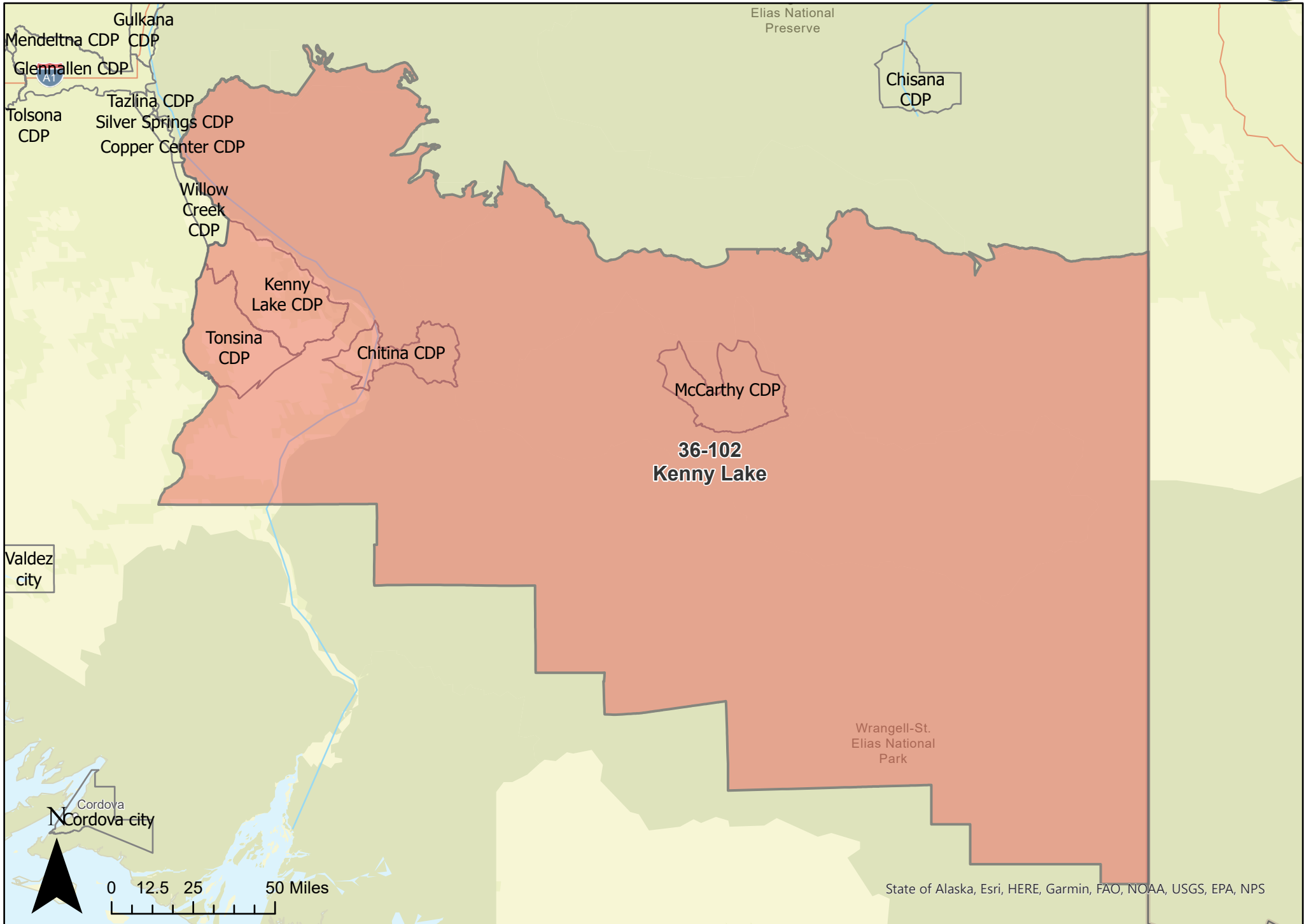
0 15 30 60 Miles

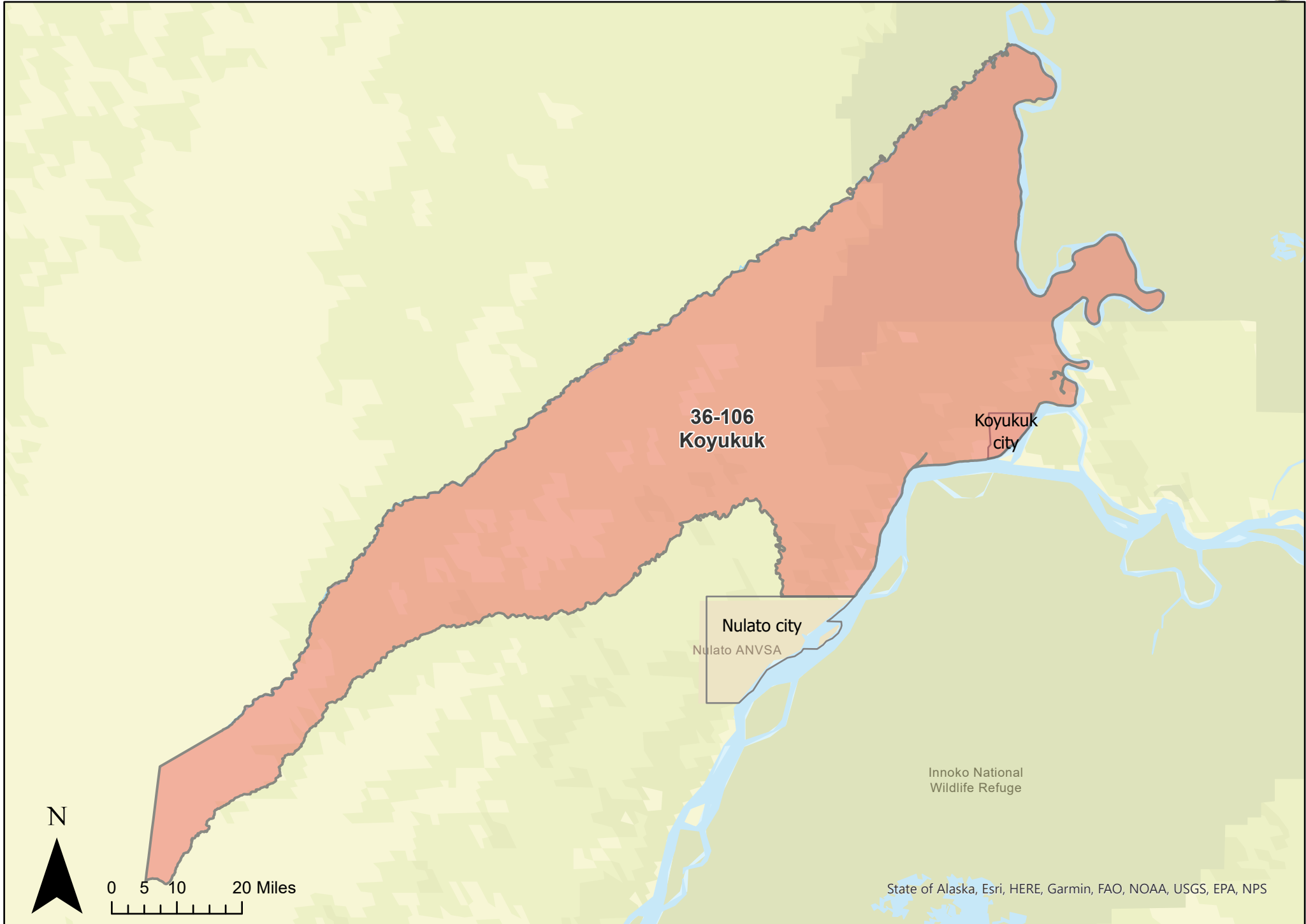
State of Alaska, Esri, HERE, Garmin, FAO, NOAA, USGS, EPA, NPS

Precinct: 36-098 Kaltag

May 15, 2023 Redistricting Plan







N



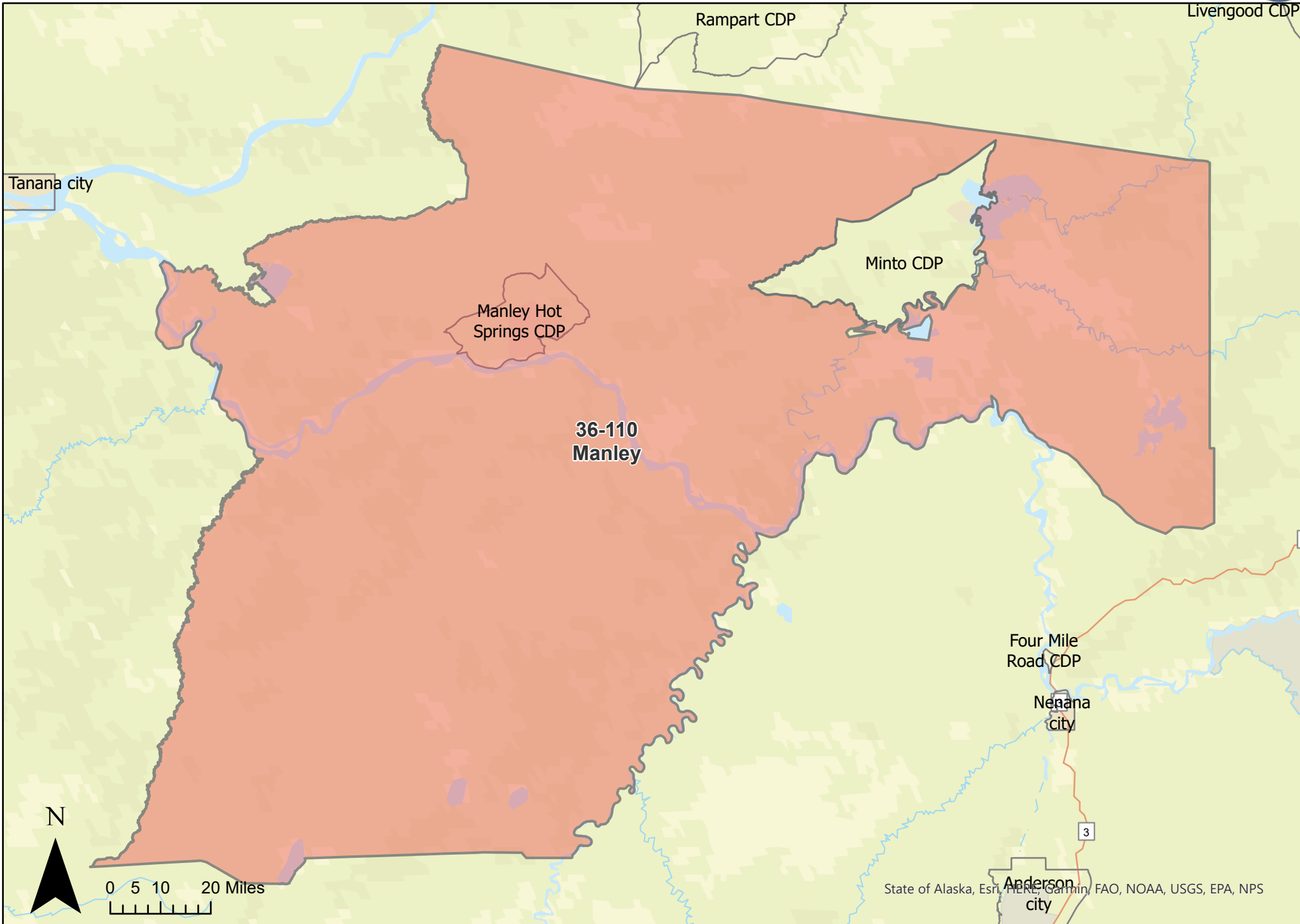
0 5 10 20 Miles

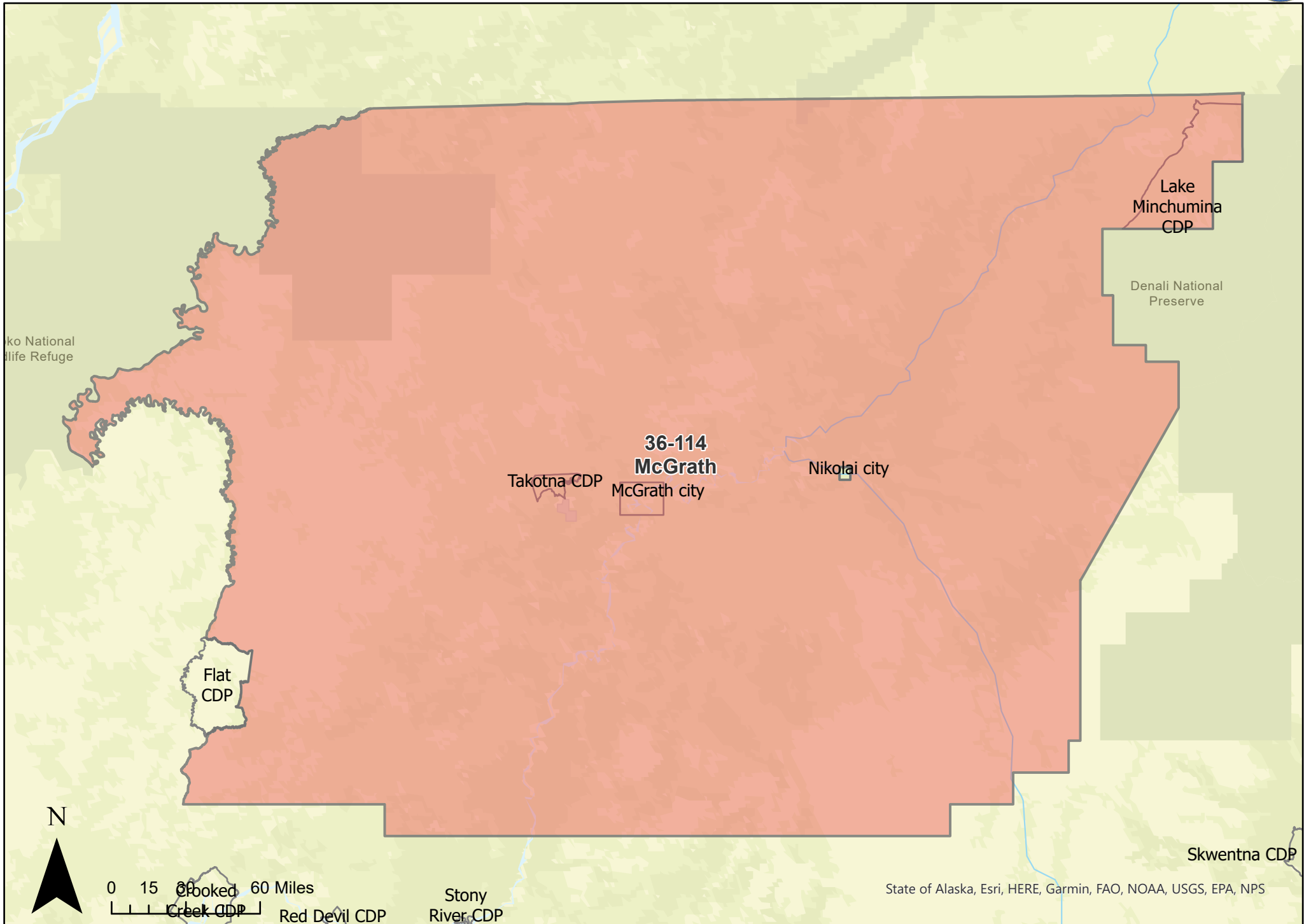
**36-106
Koyukuk**

Koyukuk
city

Nulato city
Nulato ANVSA

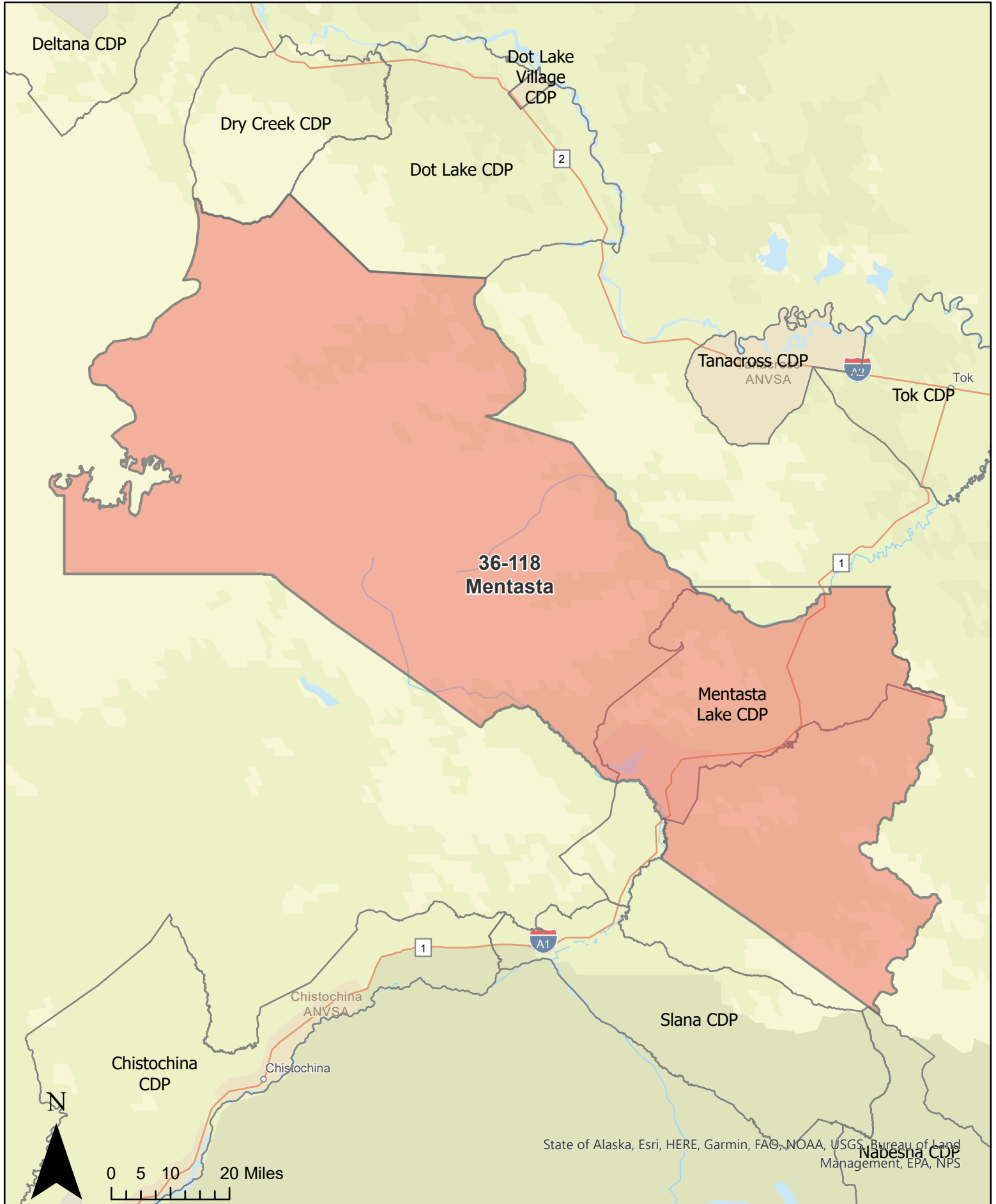
Innoko National
Wildlife Refuge

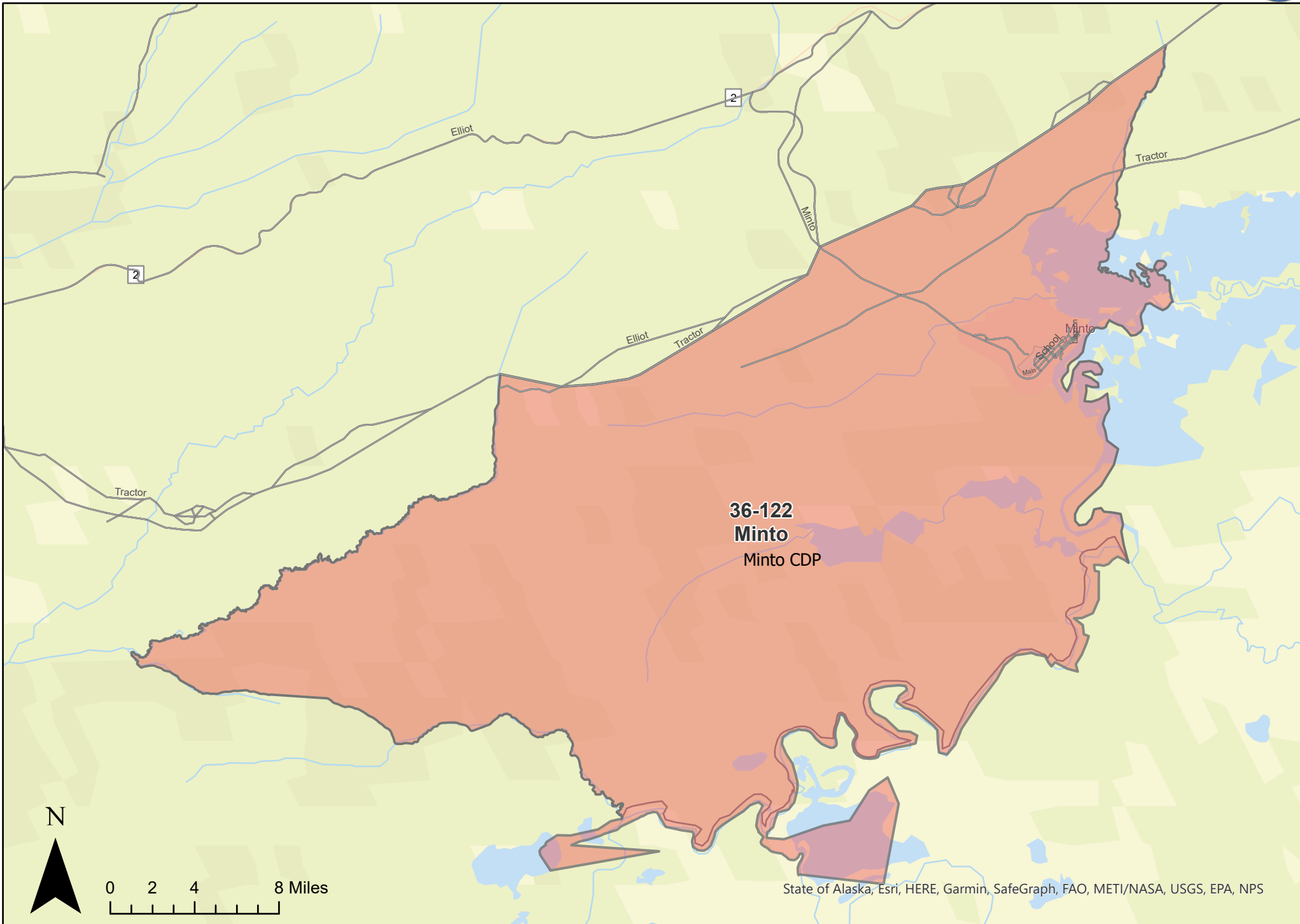




Precinct: 36-118 Mentasta

May 15, 2023 Redistricting Plan



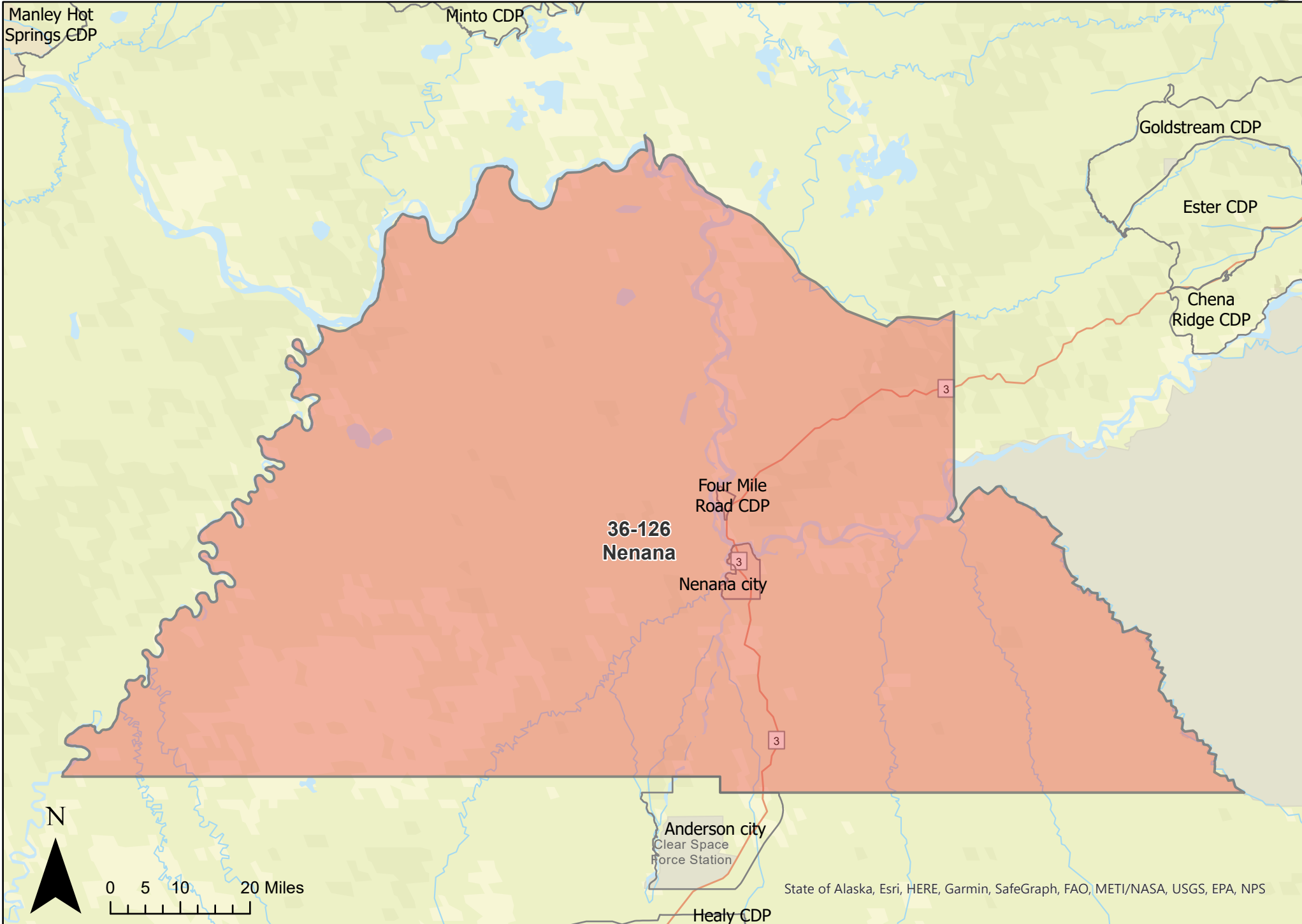


36-122
Minto
Minto CDP

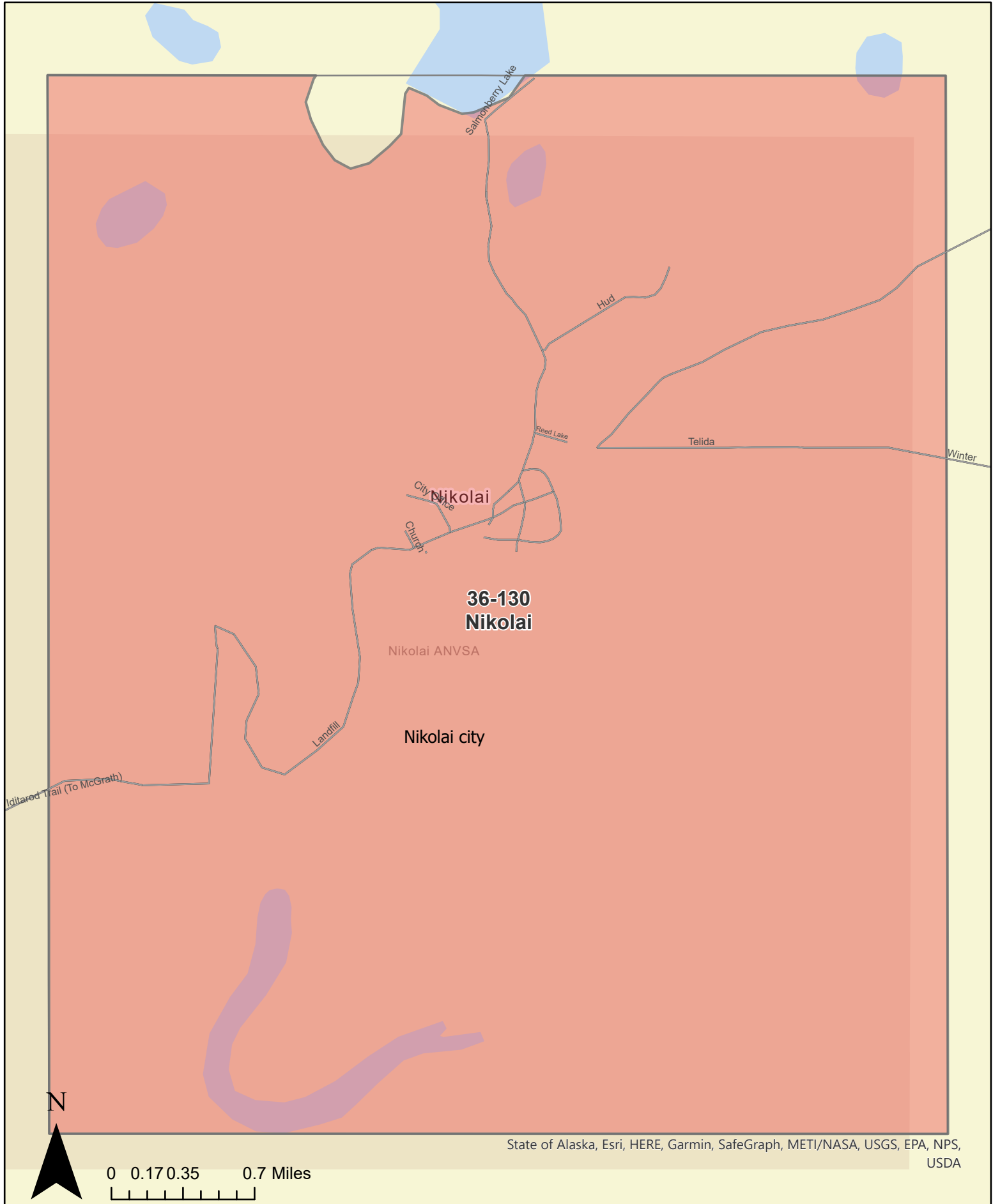
N



0 2 4 8 Miles

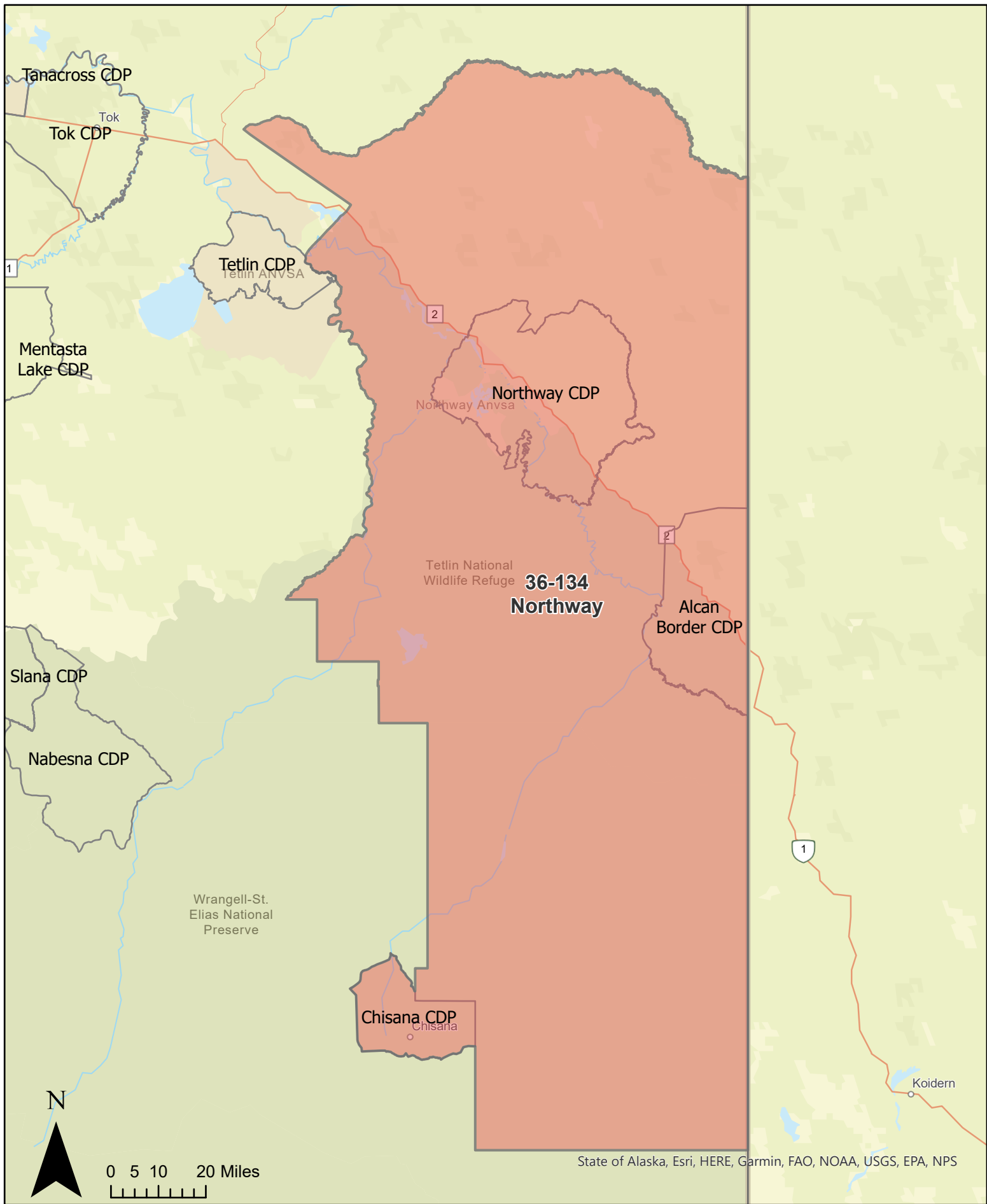


Precinct: 36-130 Nikolai
May 15, 2023 Redistricting Plan

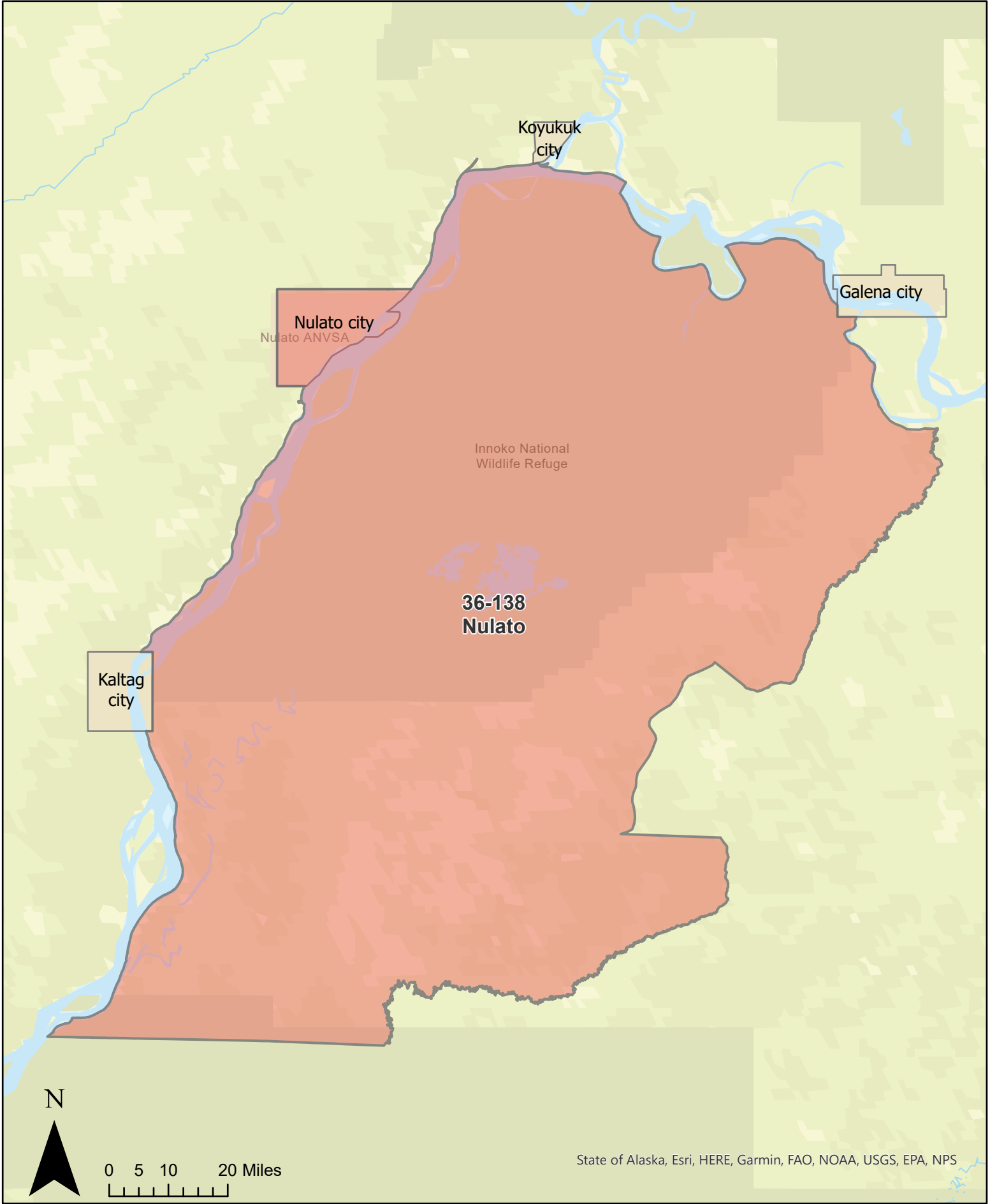


Precinct: 36-134 Northway

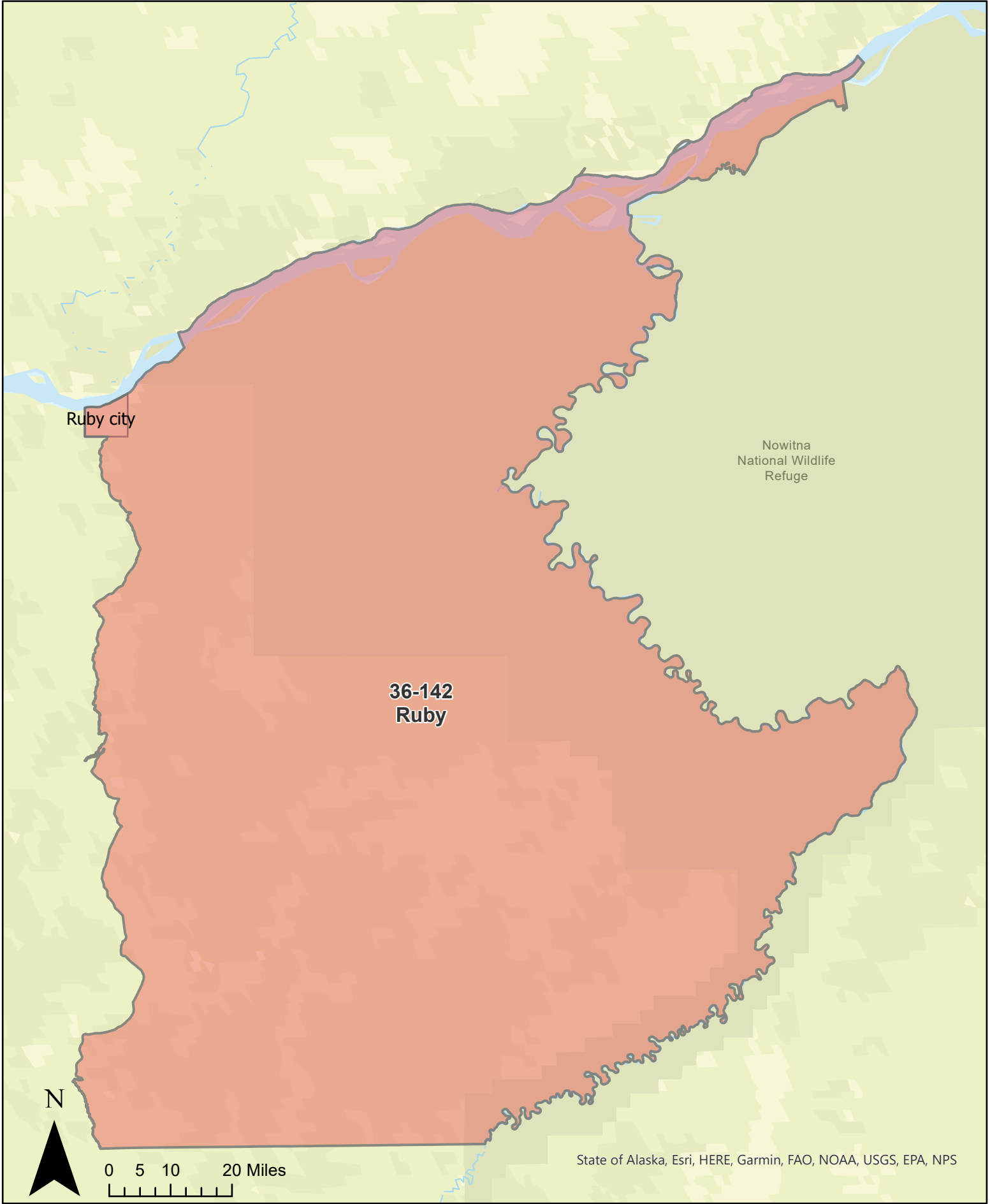
May 15, 2023 Redistricting Plan



Precinct: 36-138 Nulato
May 15, 2023 Redistricting Plan



Precinct: 36-142 Ruby
May 15, 2023 Redistricting Plan



Ruby city

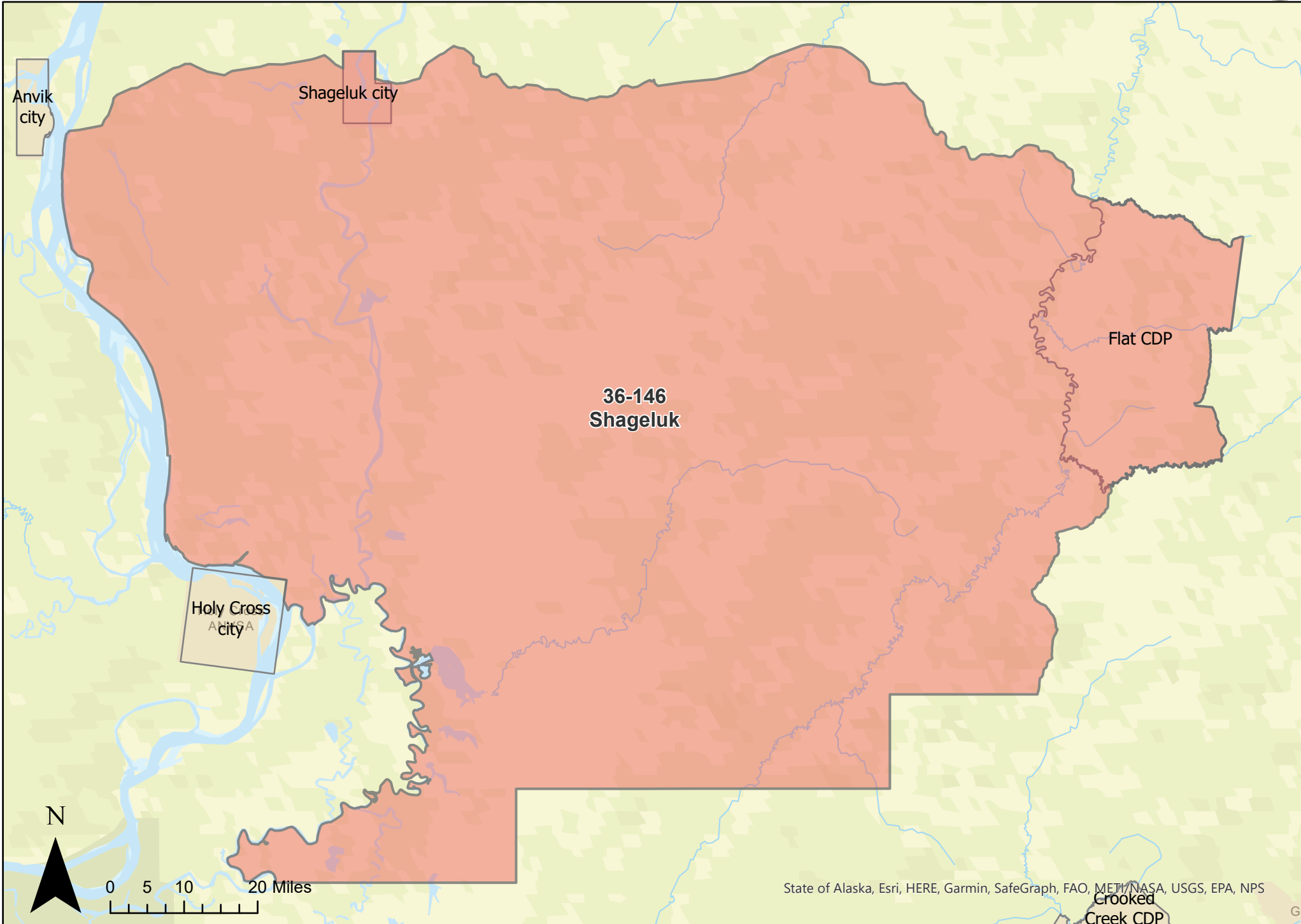
Nowitna
National Wildlife
Refuge

36-142
Ruby

N

0 5 10 20 Miles

State of Alaska, Esri, HERE, Garmin, FAO, NOAA, USGS, EPA, NPS



Anvik city

Shageluk city

Holy Cross city

Flat CDP

36-146 Shageluk

Crooked Creek CDP

N

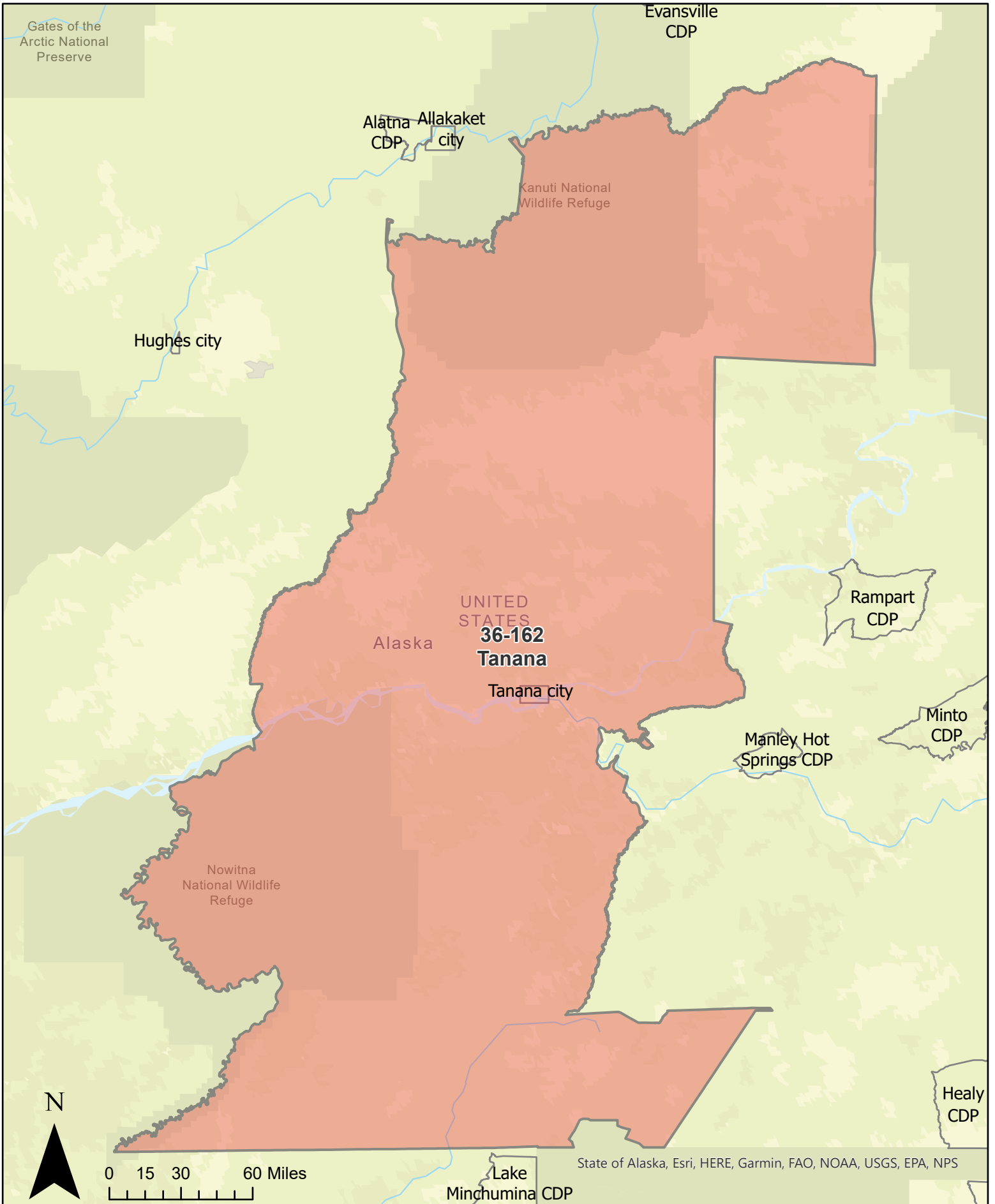
0 5 10 20 Miles

State of Alaska, Esri, HERE, Garmin, SafeGraph, FAO, METI/NASA, USGS, EPA, NPS

G

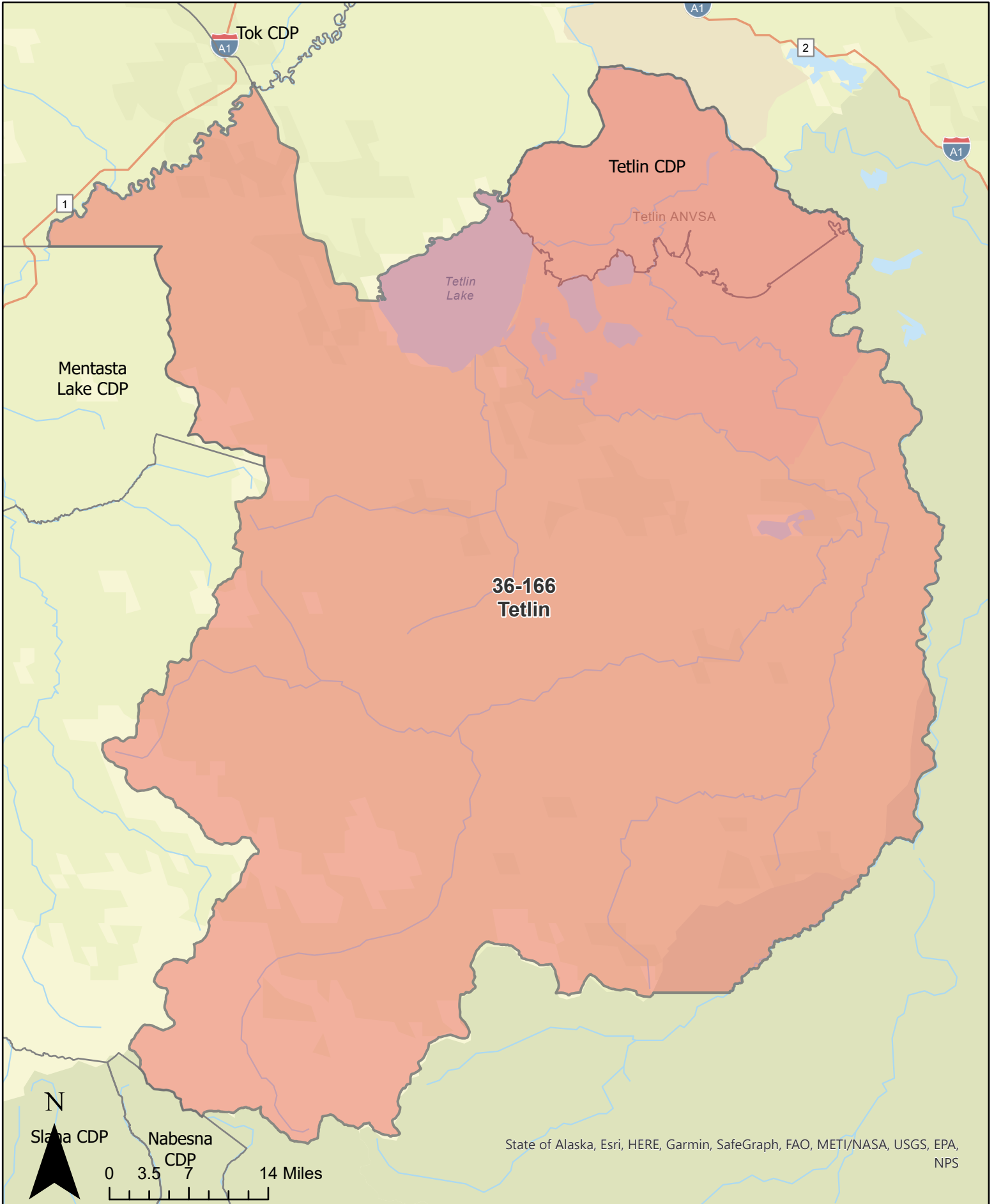
Precinct: 36-162 Tanana

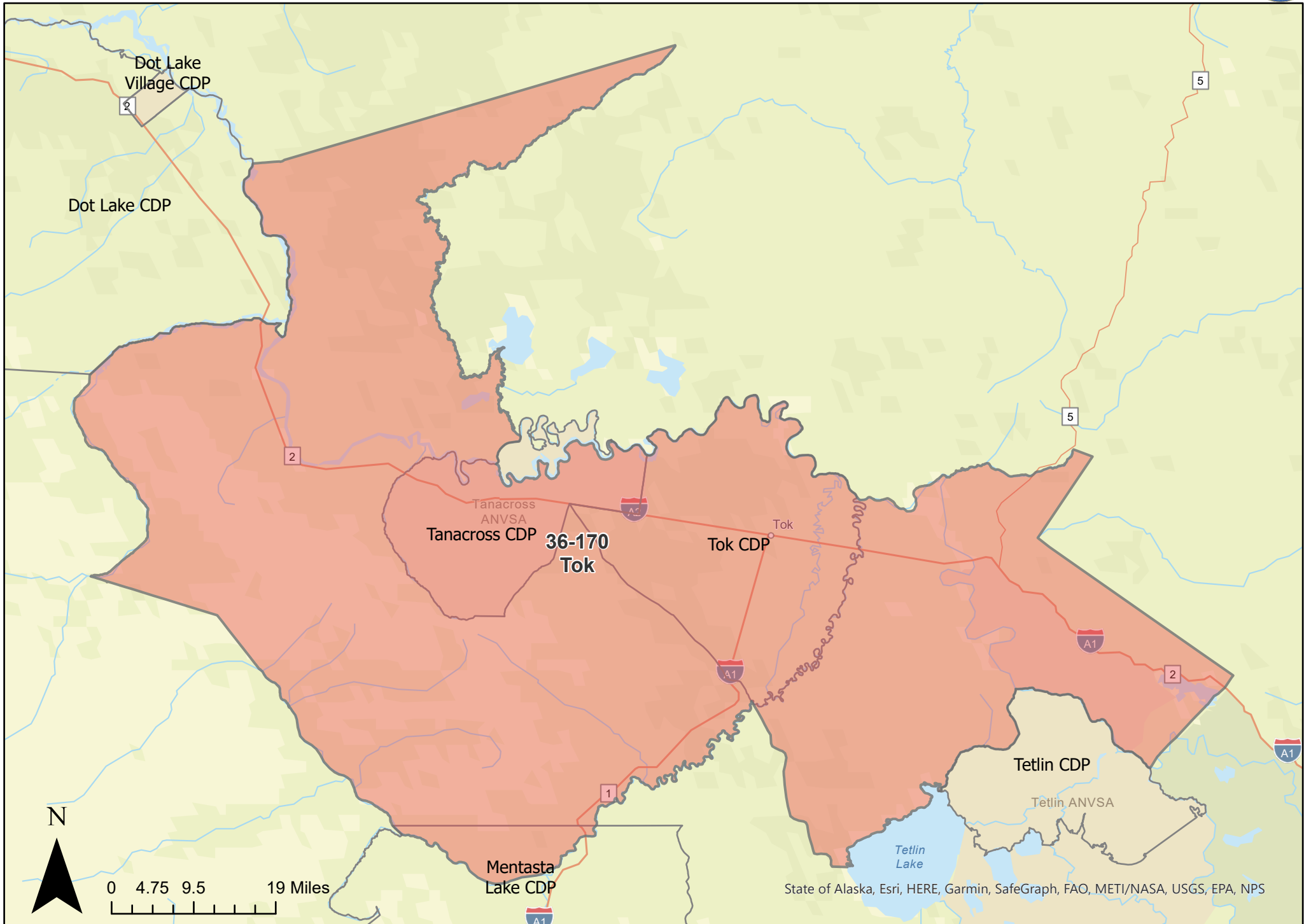
May 15, 2023 Redistricting Plan



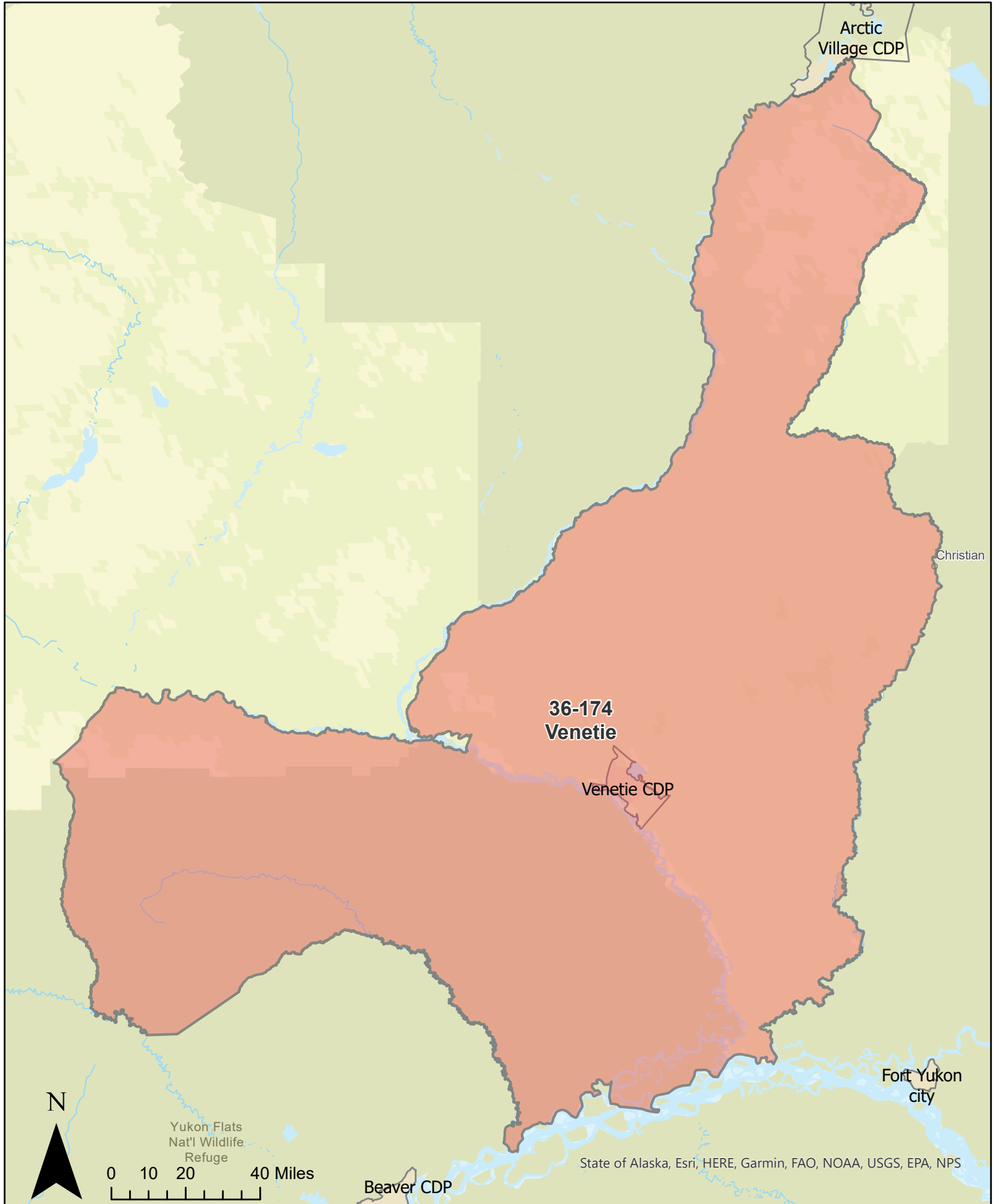
Precinct: 36-166 Tetlin

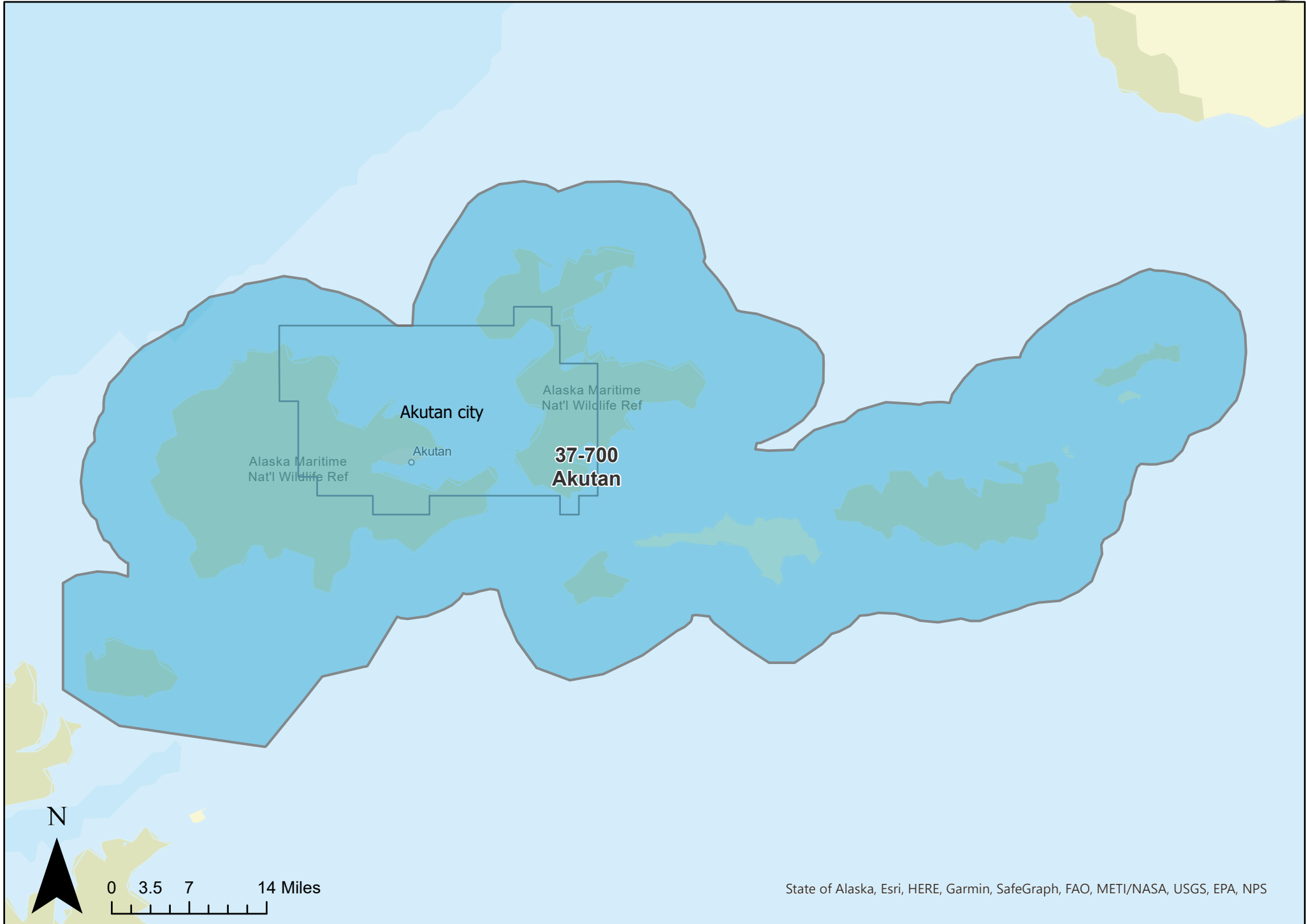
May 15, 2023 Redistricting Plan



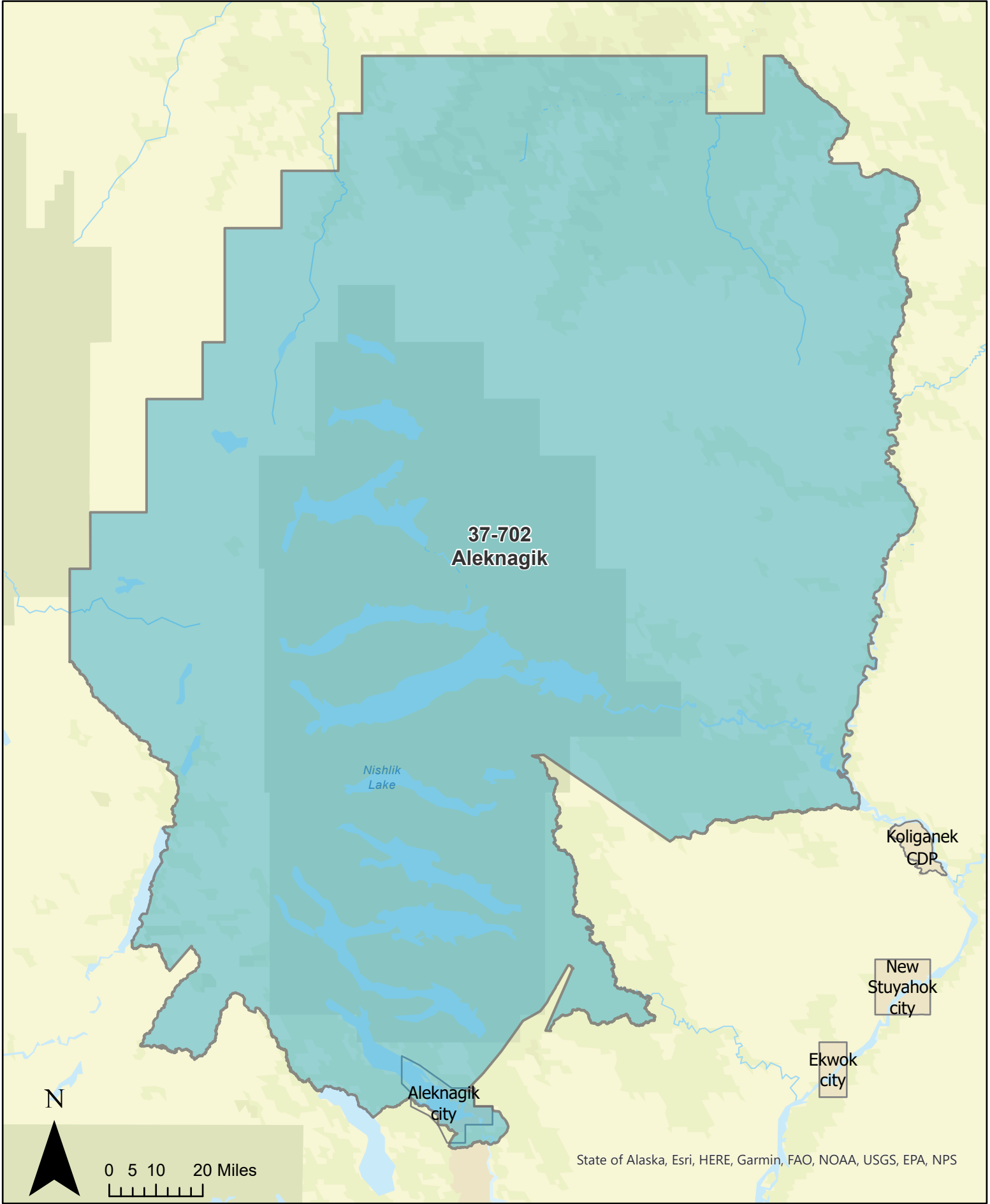


Precinct: 36-174 Venetie
May 15, 2023 Redistricting Plan

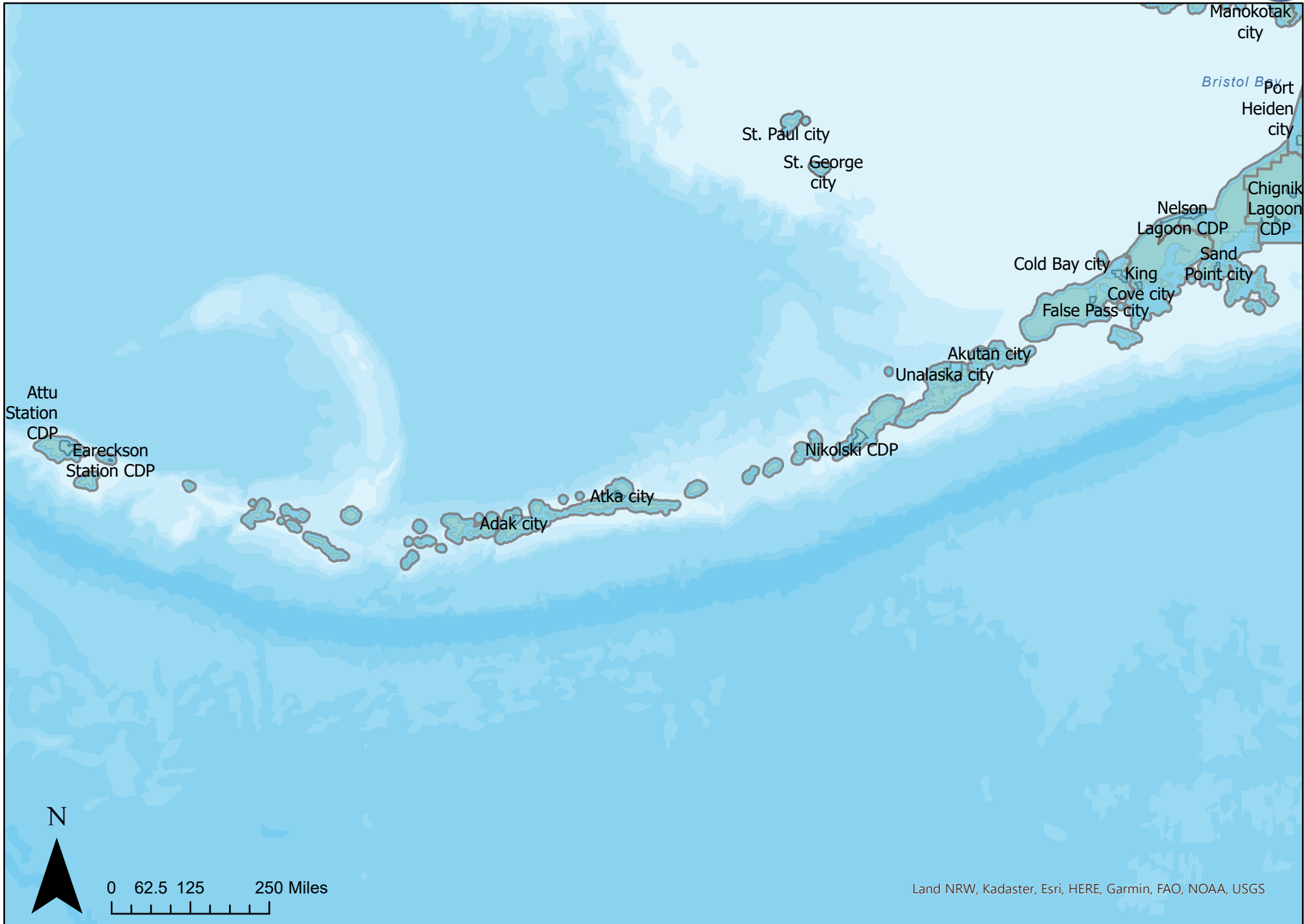


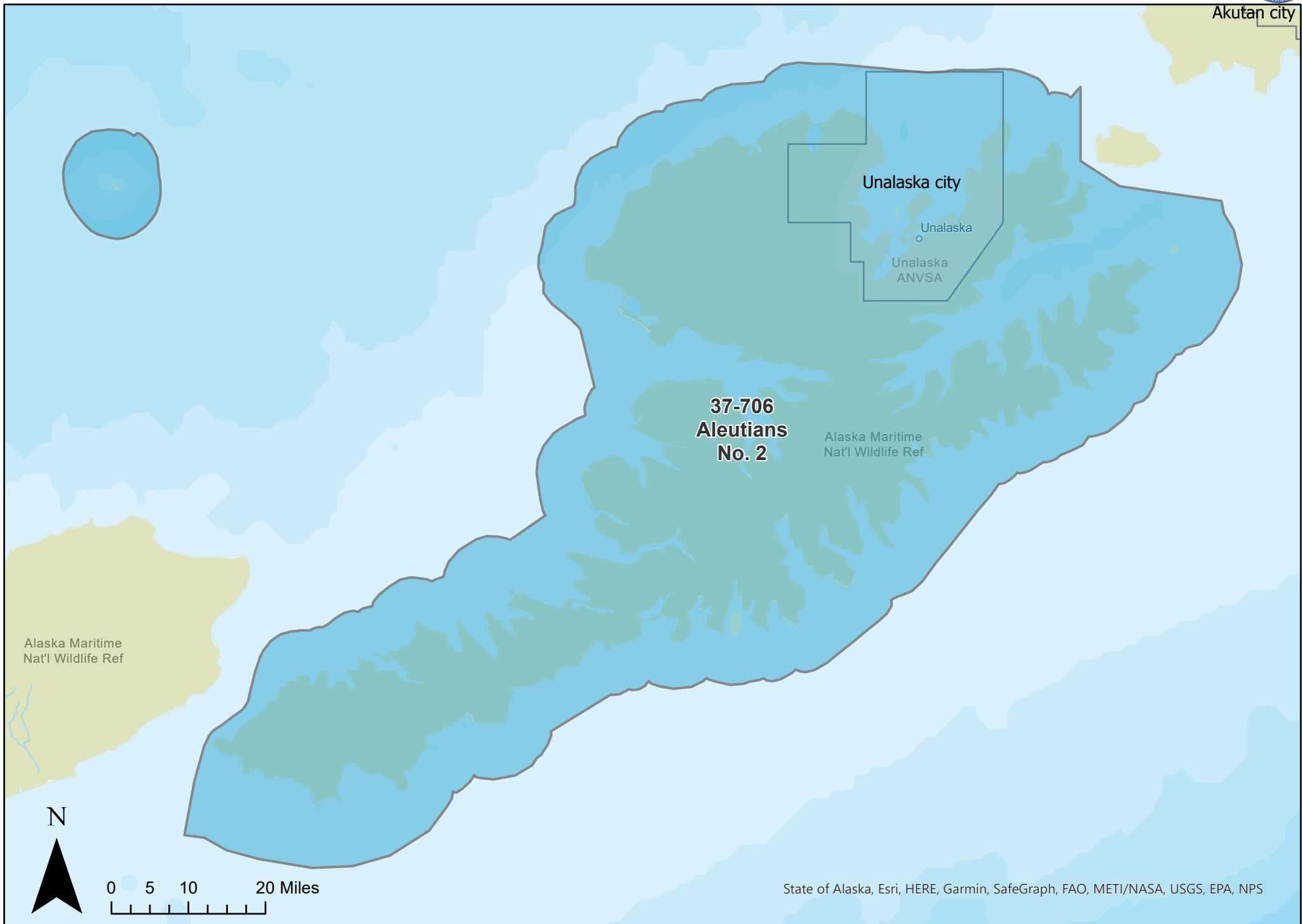


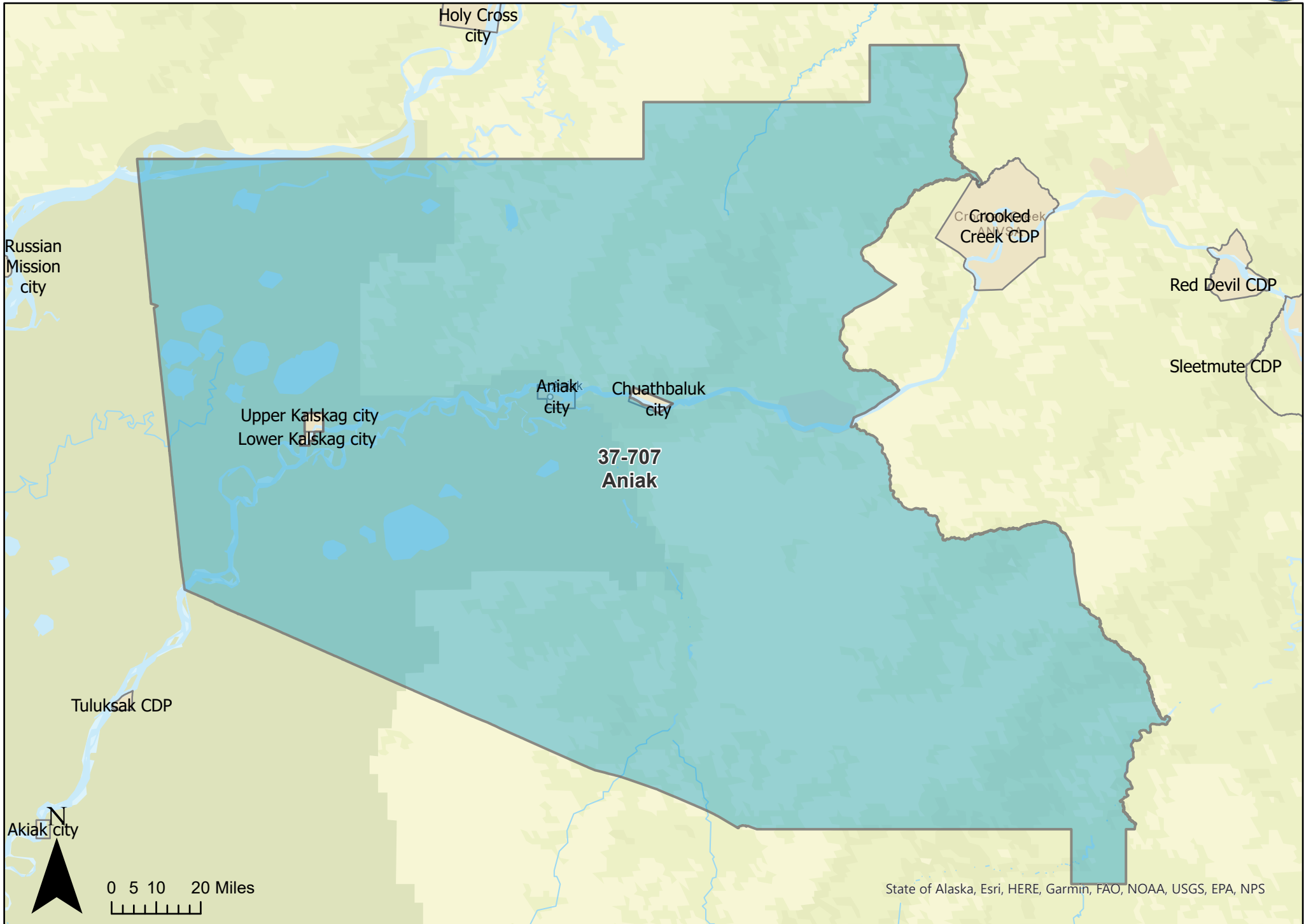
Precinct: 37-702 Aleknagik
May 15, 2023 Redistricting Plan

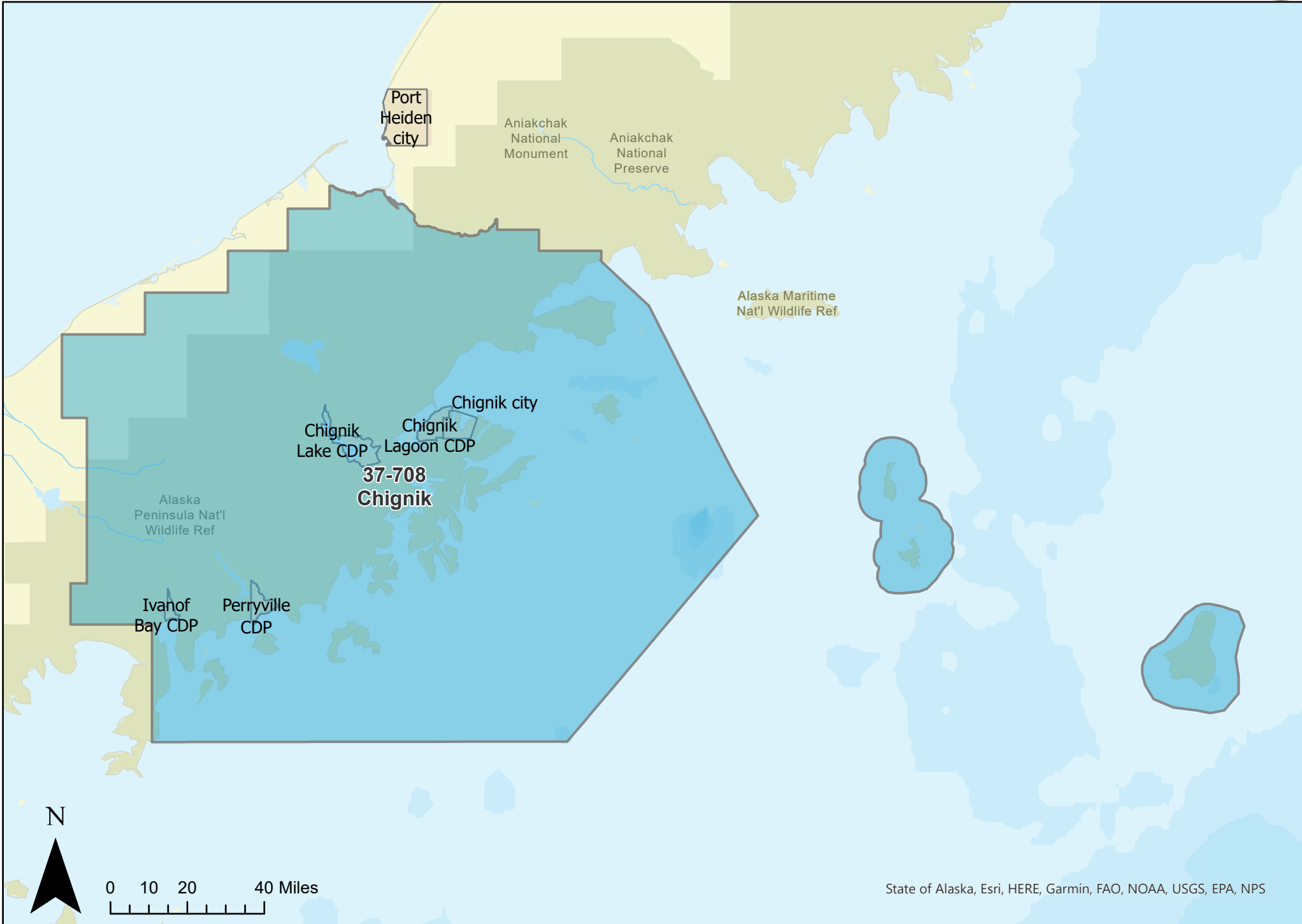


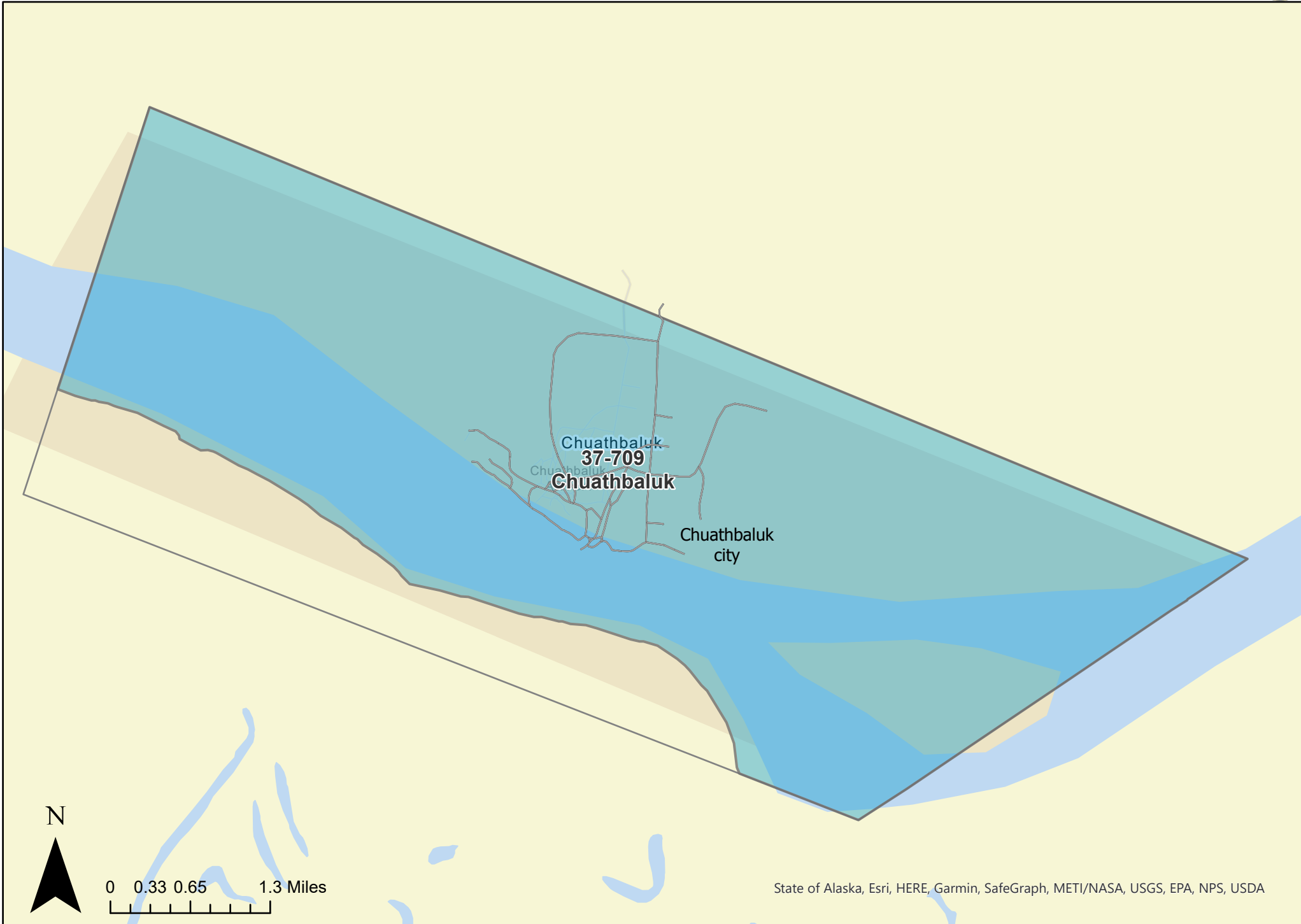
State of Alaska, Esri, HERE, Garmin, FAO, NOAA, USGS, EPA, NPS



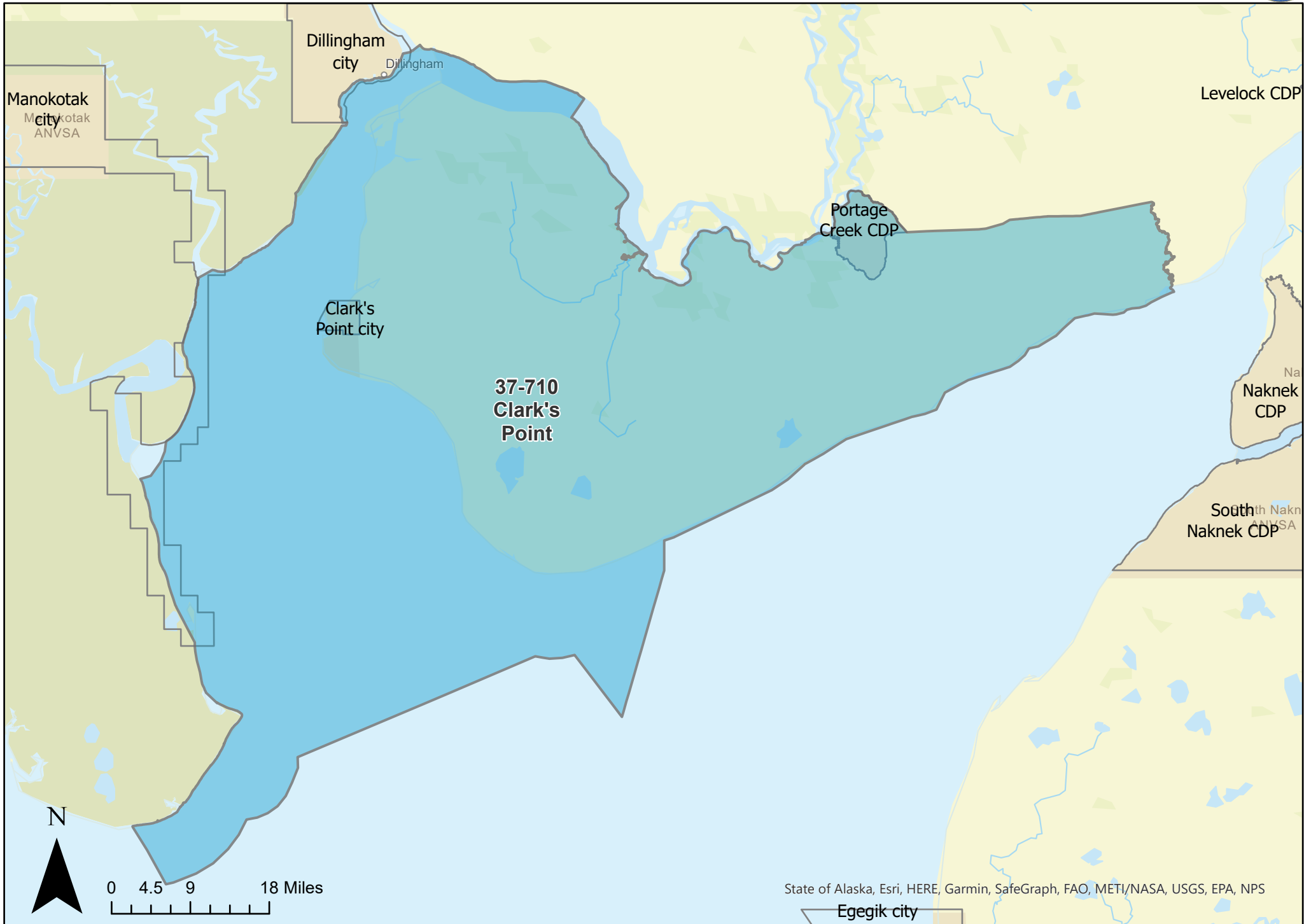








0 0.33 0.65 1.3 Miles

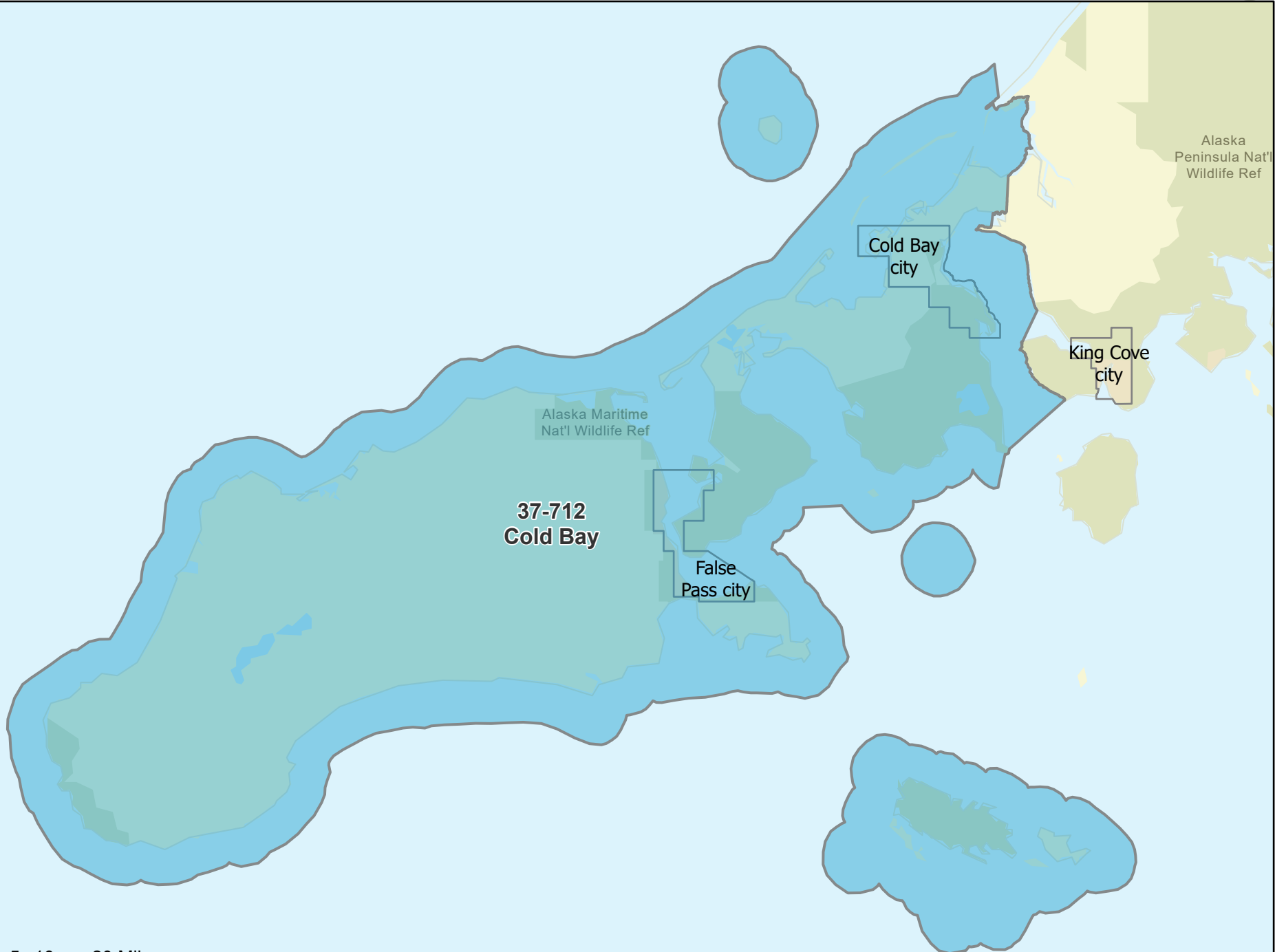


N

0 4.5 9 18 Miles

State of Alaska, Esri, HERE, Garmin, SafeGraph, FAO, METI/NASA, USGS, EPA, NPS

Egegik city



**37-712
Cold Bay**

Cold Bay
city

King Cove
city

False
Pass city


Alaska Maritime
Nat'l Wildlife Ref

Alaska
Peninsula Nat'l
Wildlife Ref

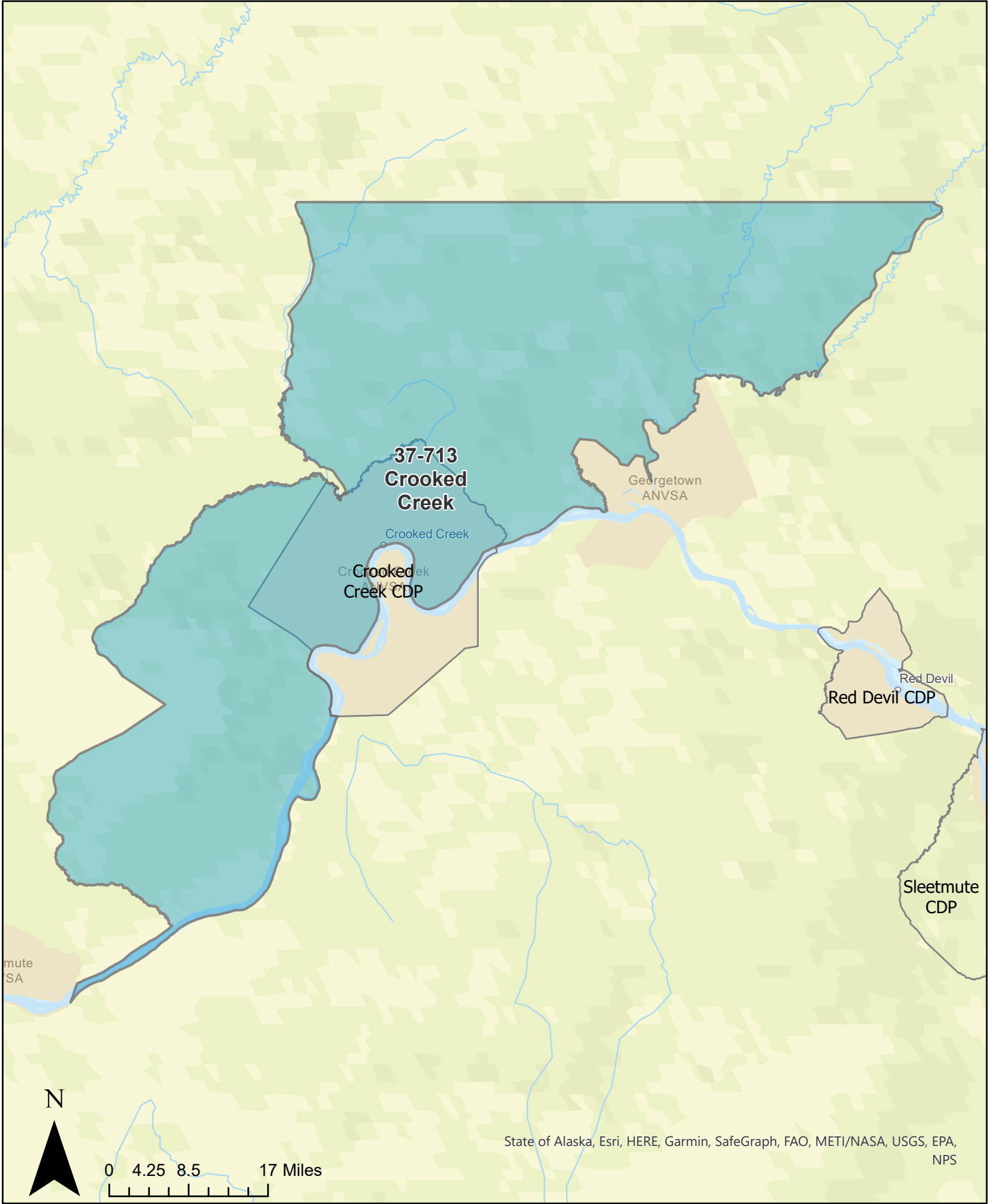
N

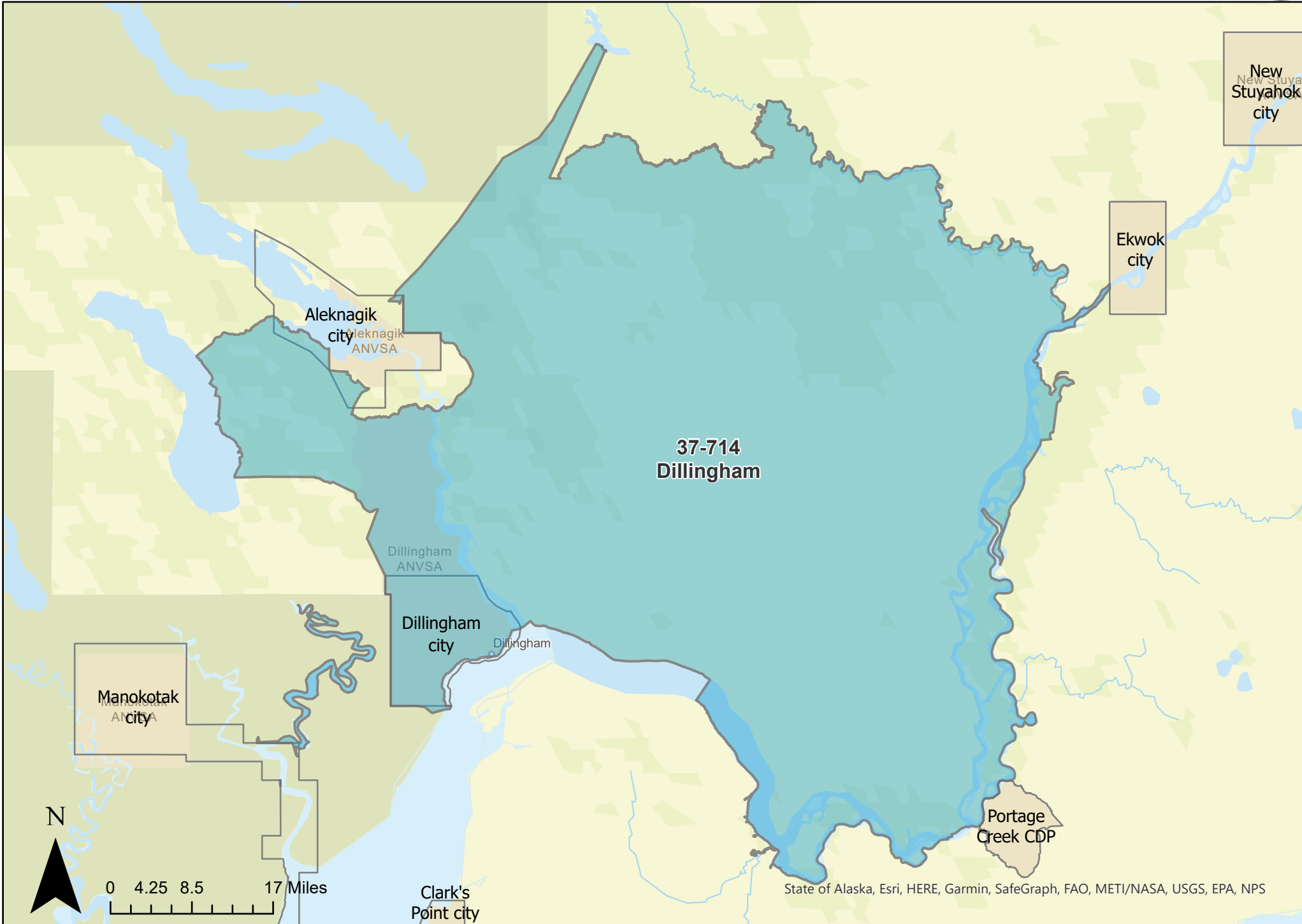


0 5 10 20 Miles

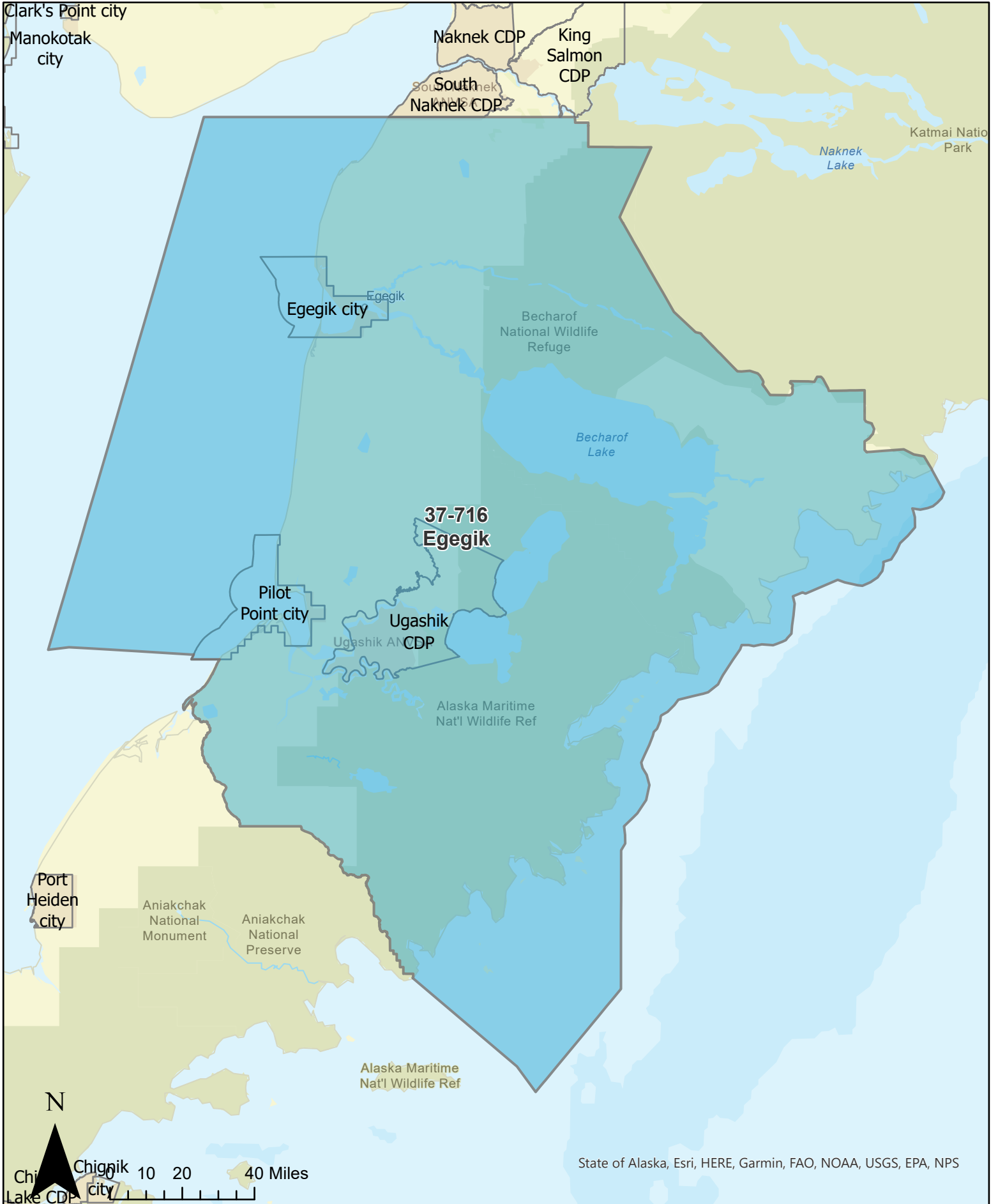


Precinct: 37-713 Crooked Creek
May 15, 2023 Redistricting Plan

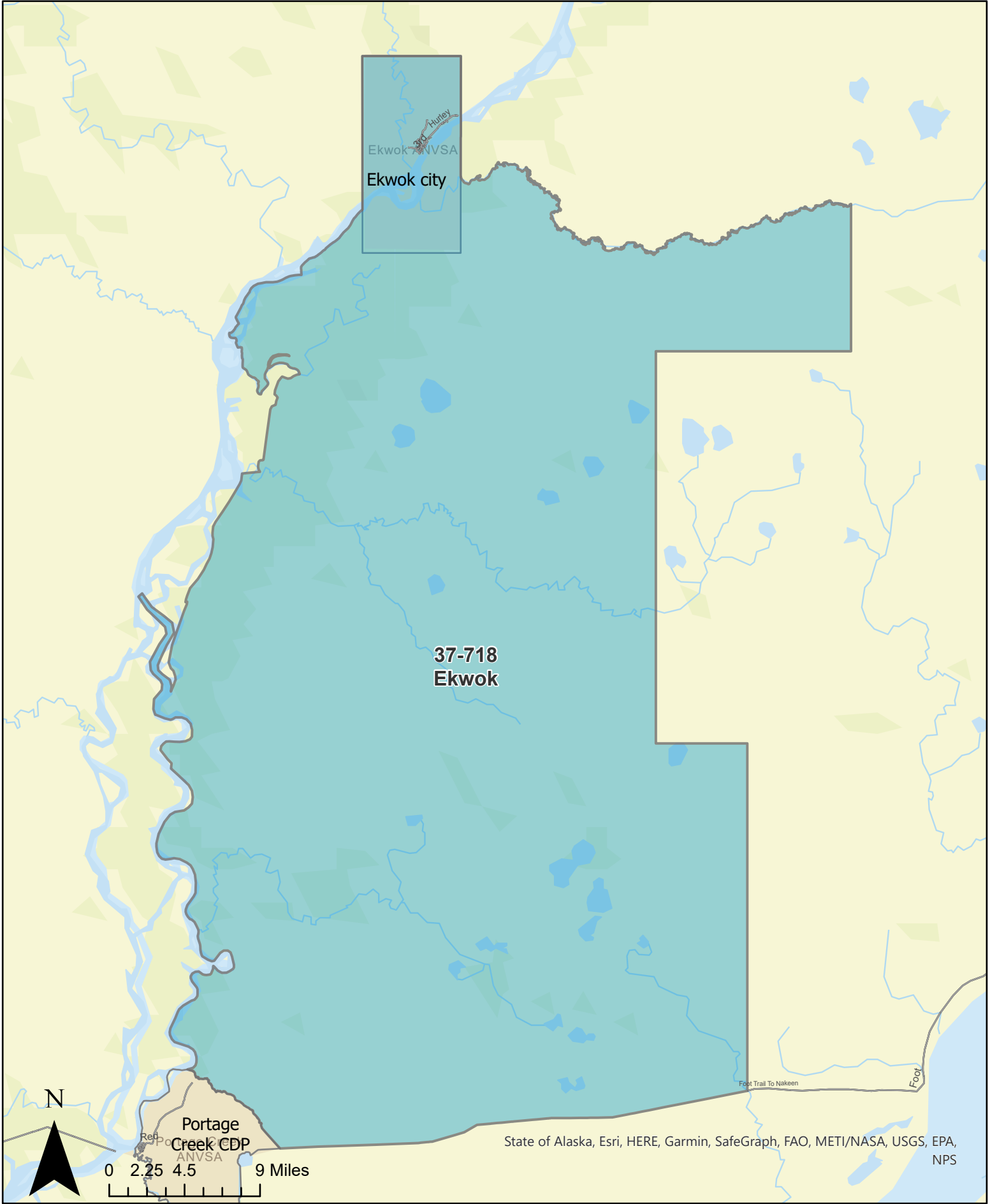




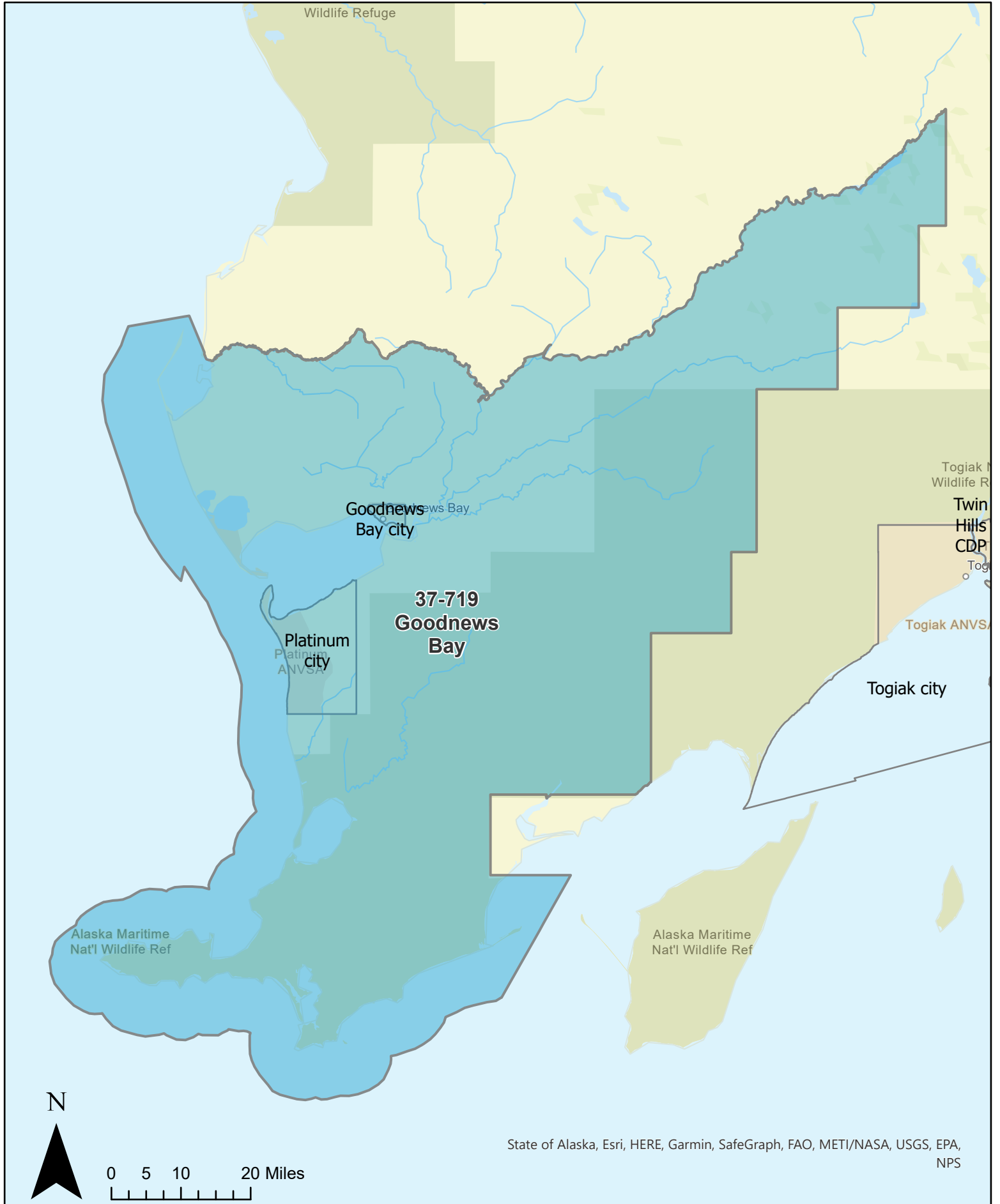
Precinct: 37-716 Egegik May 15, 2023 Redistricting Plan



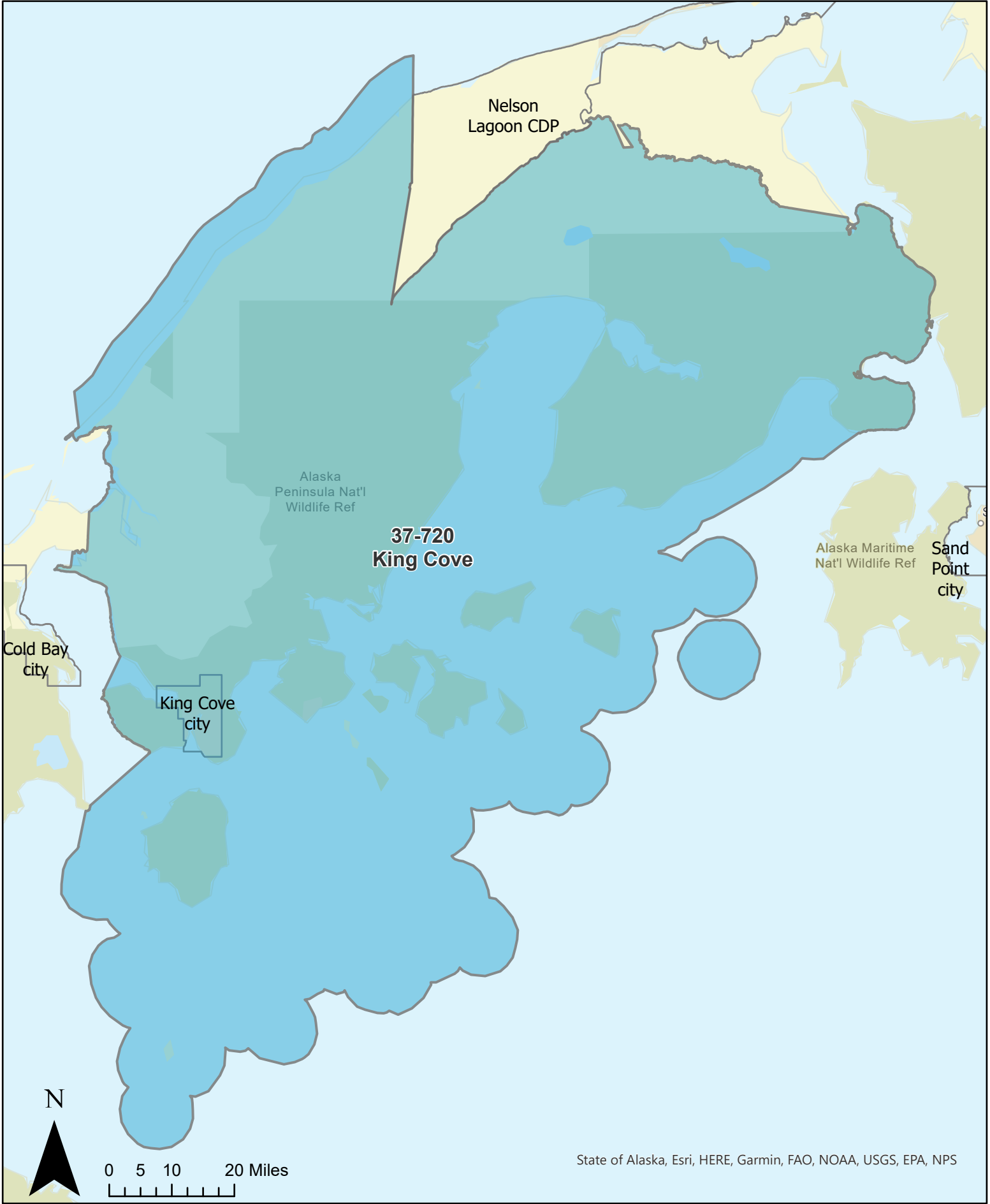
Precinct: 37-718 Ekwok May 15, 2023 Redistricting Plan



Precinct: 37-719 Goodnews Bay May 15, 2023 Redistricting Plan



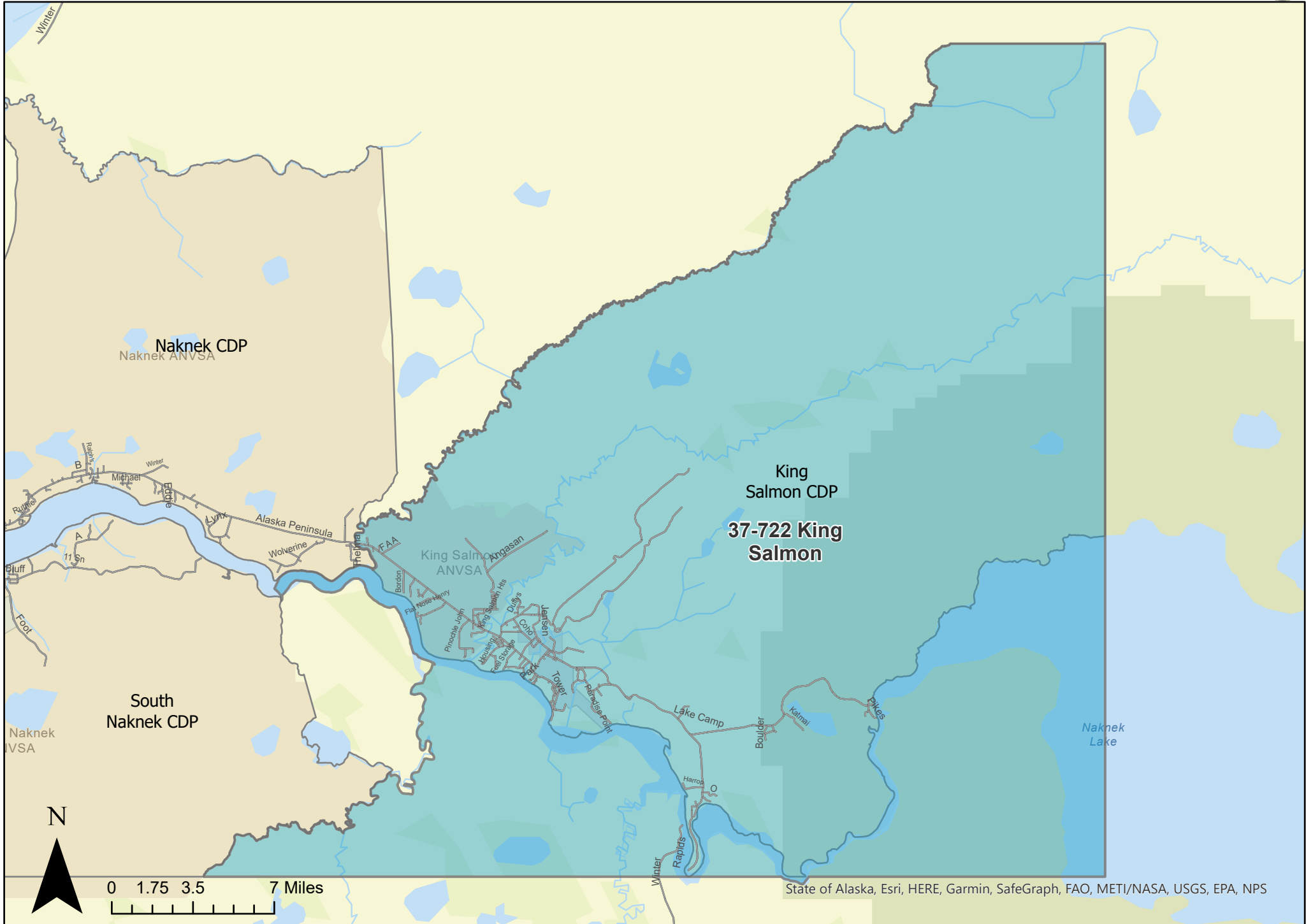
Precinct: 37-720 King Cove May 15, 2023 Redistricting Plan



N

0 5 10 20 Miles

State of Alaska, Esri, HERE, Garmin, FAO, NOAA, USGS, EPA, NPS

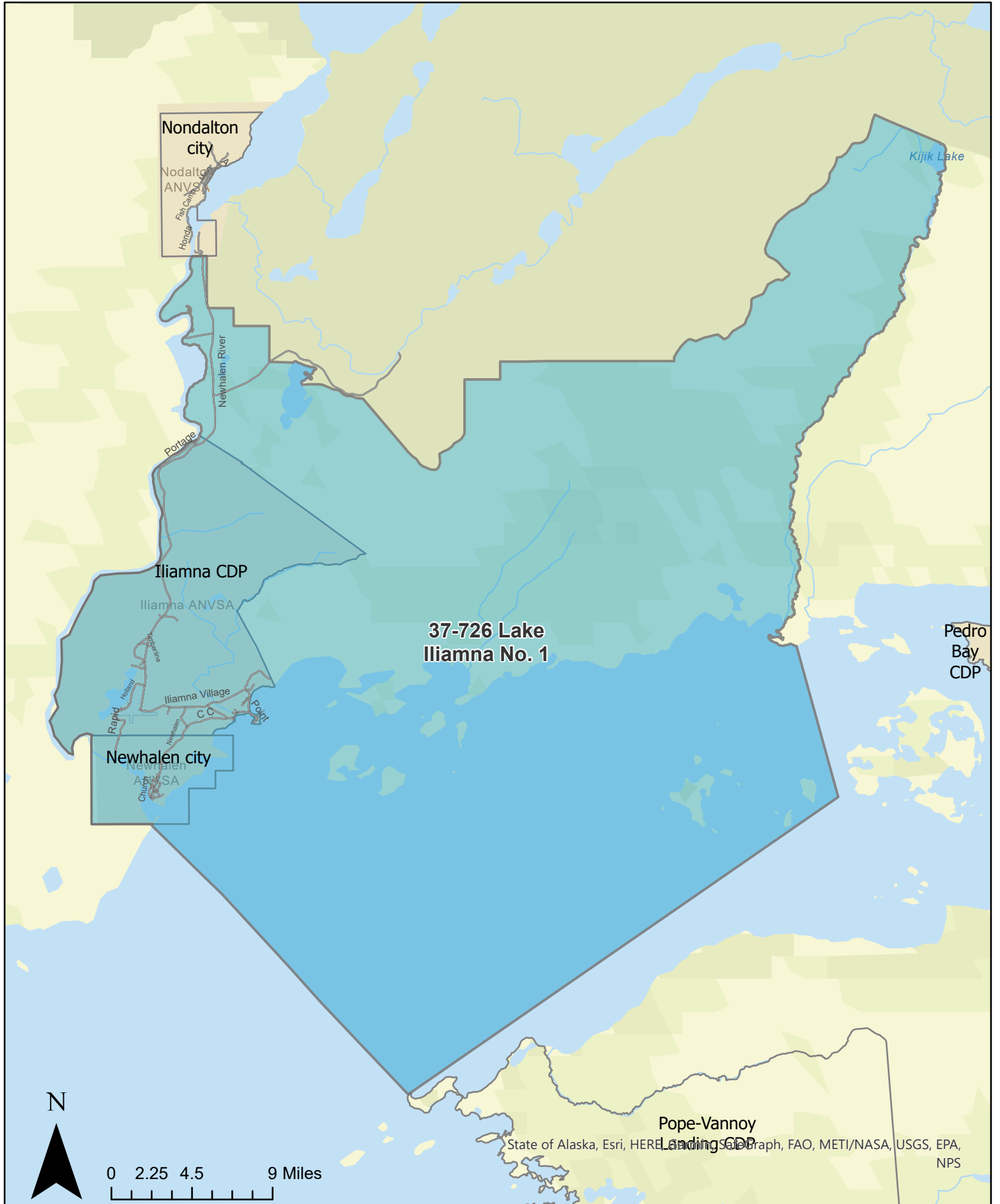


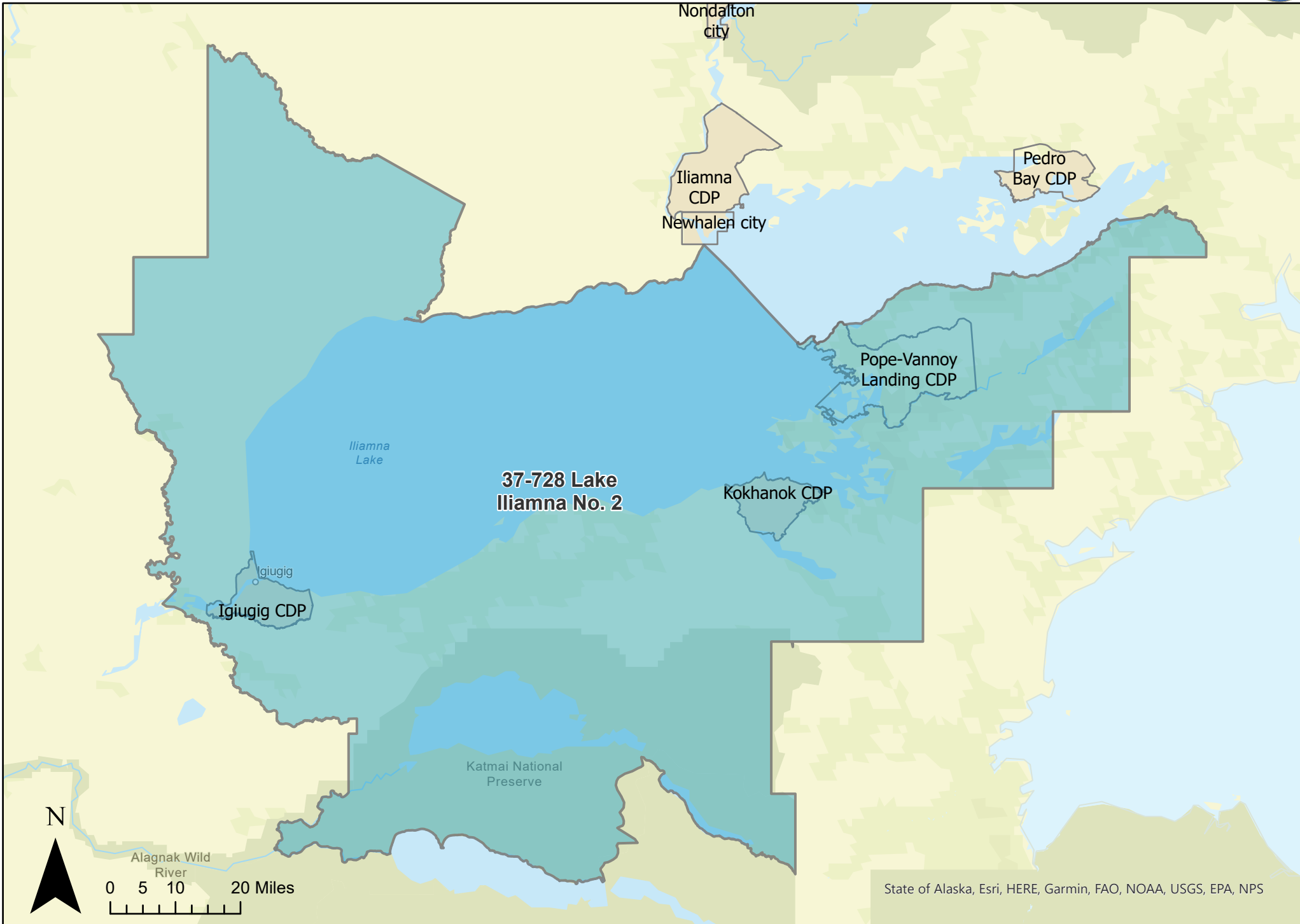
Precinct: 37-724 Koliganek
May 15, 2023 Redistricting Plan



Precinct: 37-726 Lake Iliamna No. 1

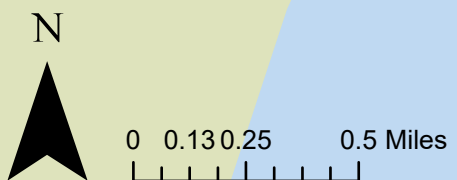
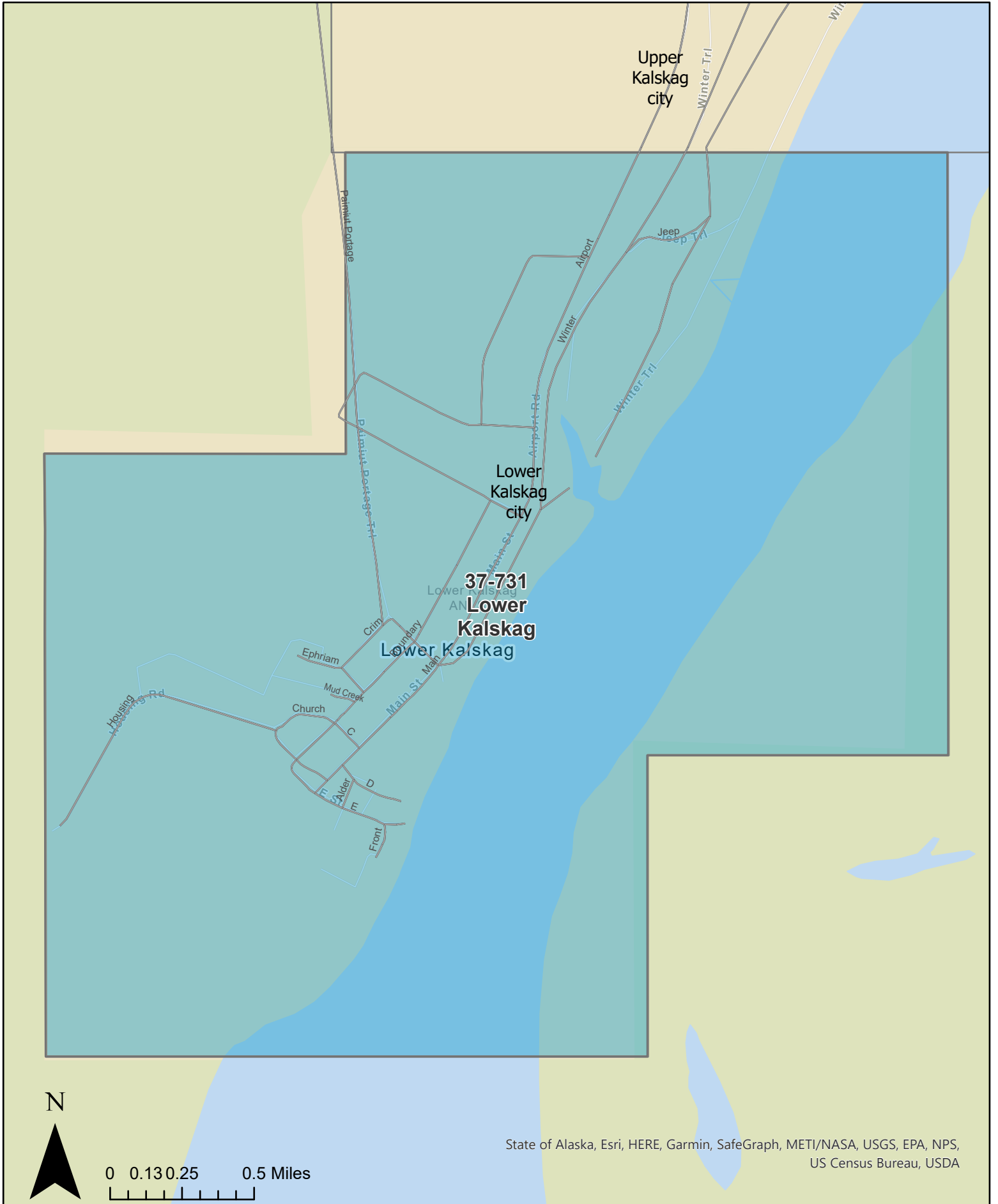
May 15, 2023 Redistricting Plan



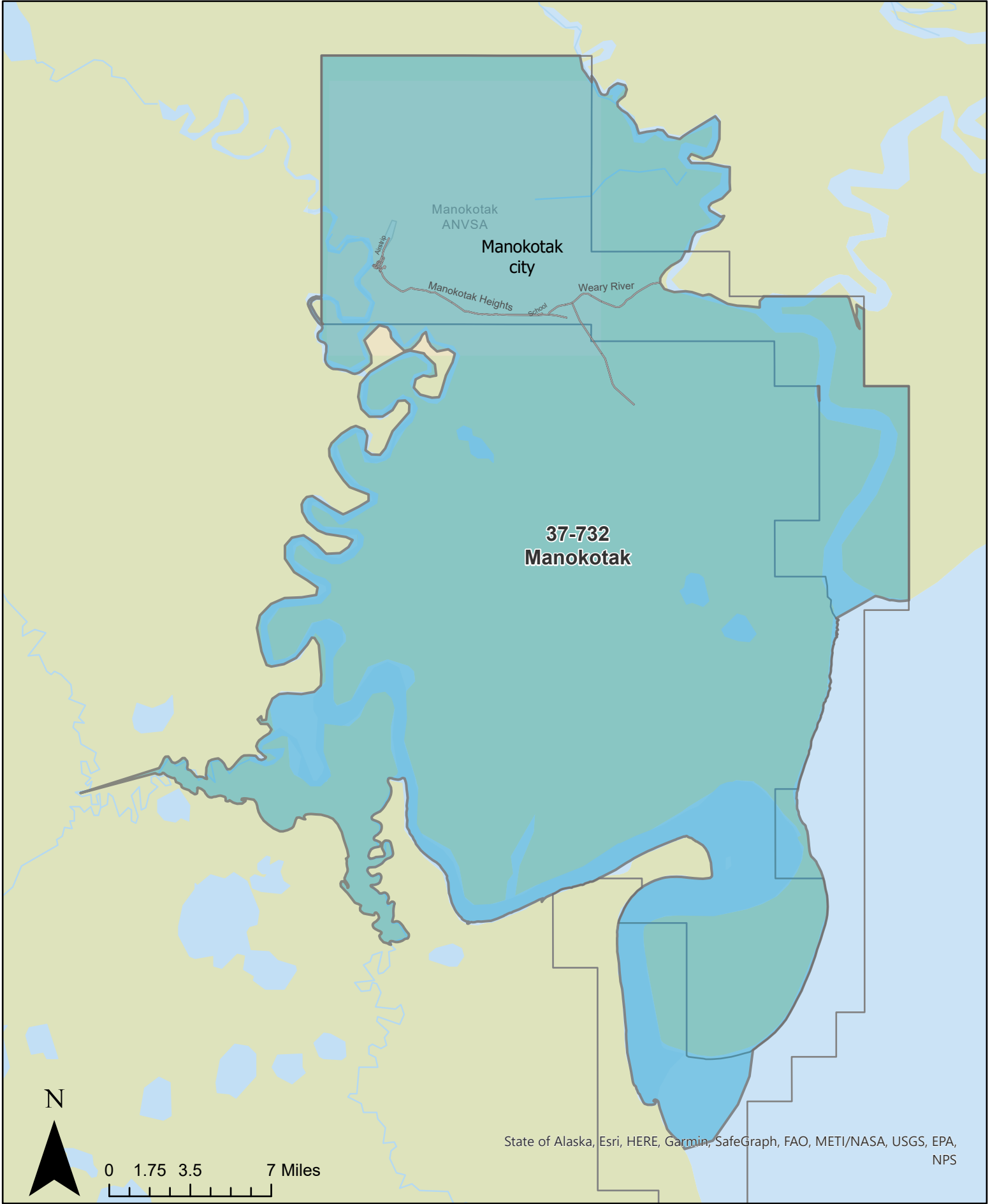


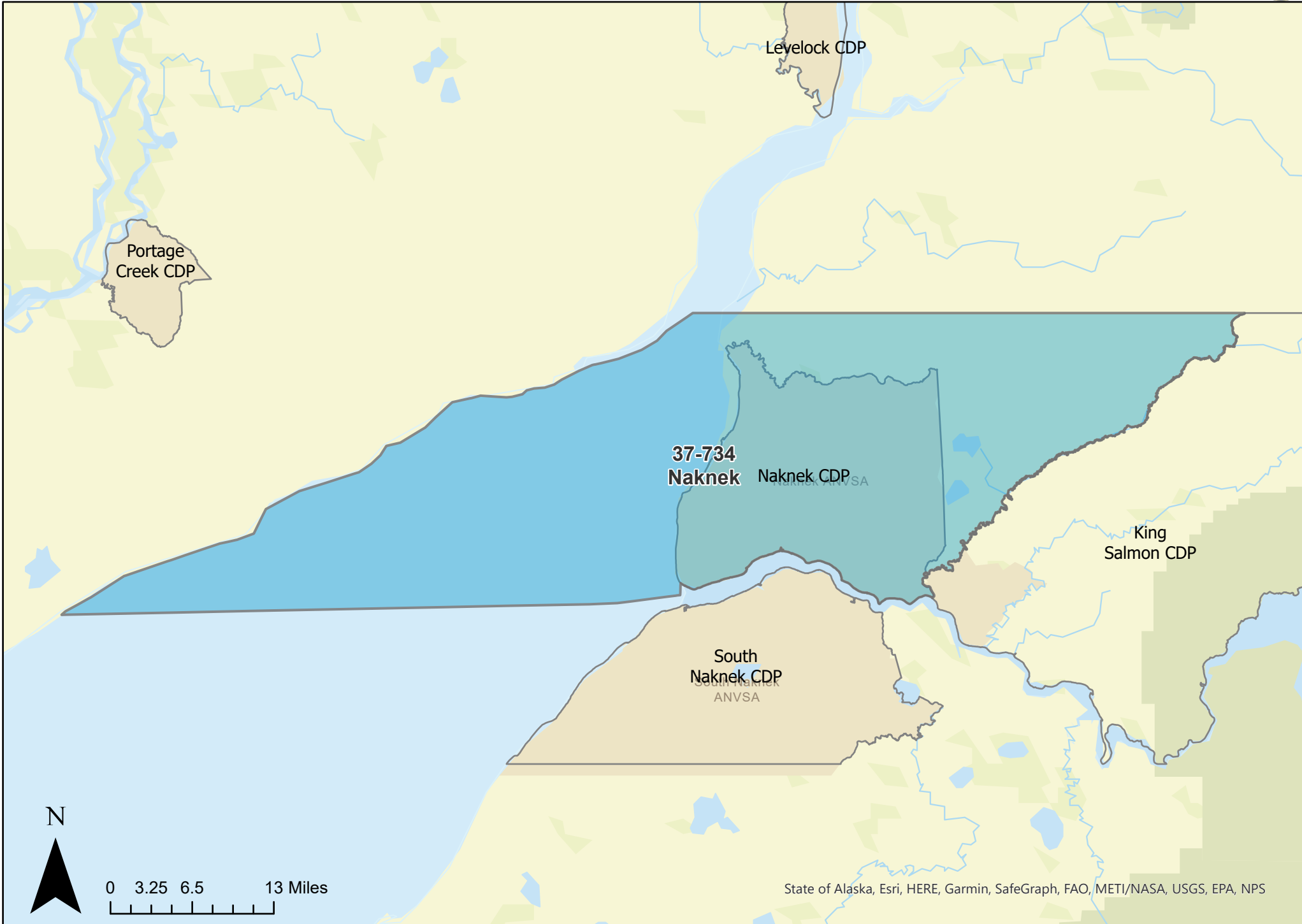


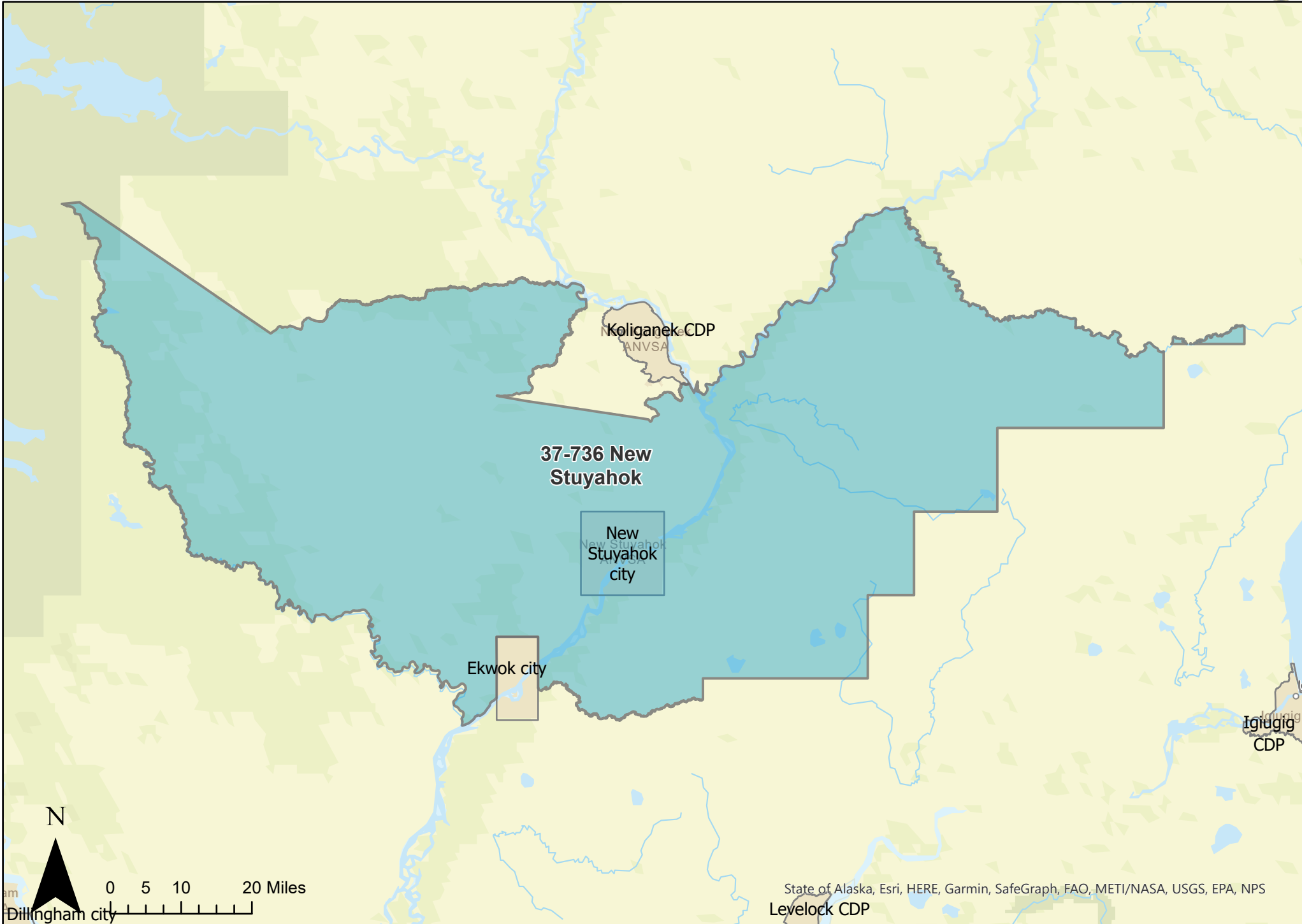
Precinct: 37-731 Lower Kalskag May 15, 2023 Redistricting Plan



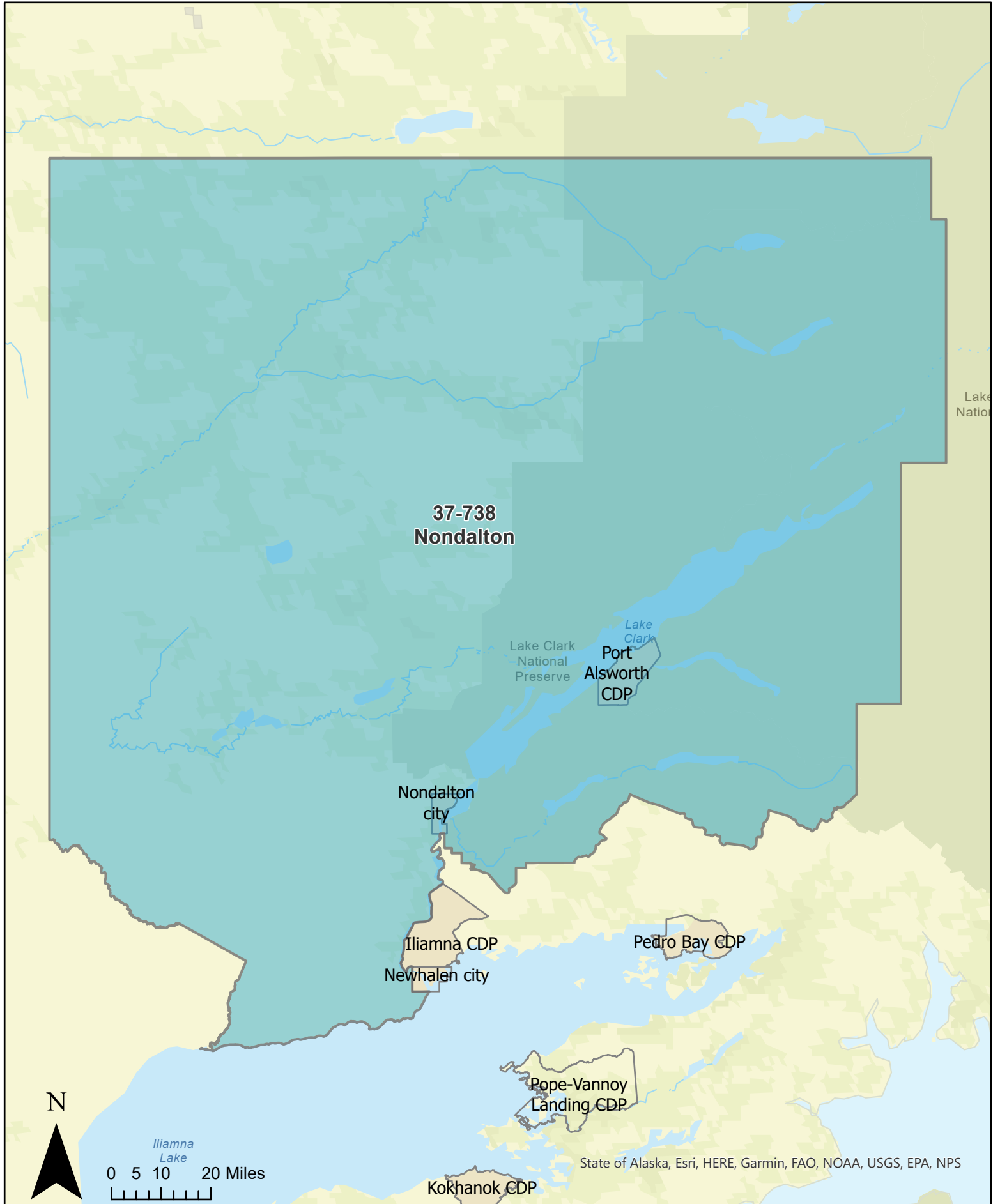
Precinct: 37-732 Manokotak
May 15, 2023 Redistricting Plan

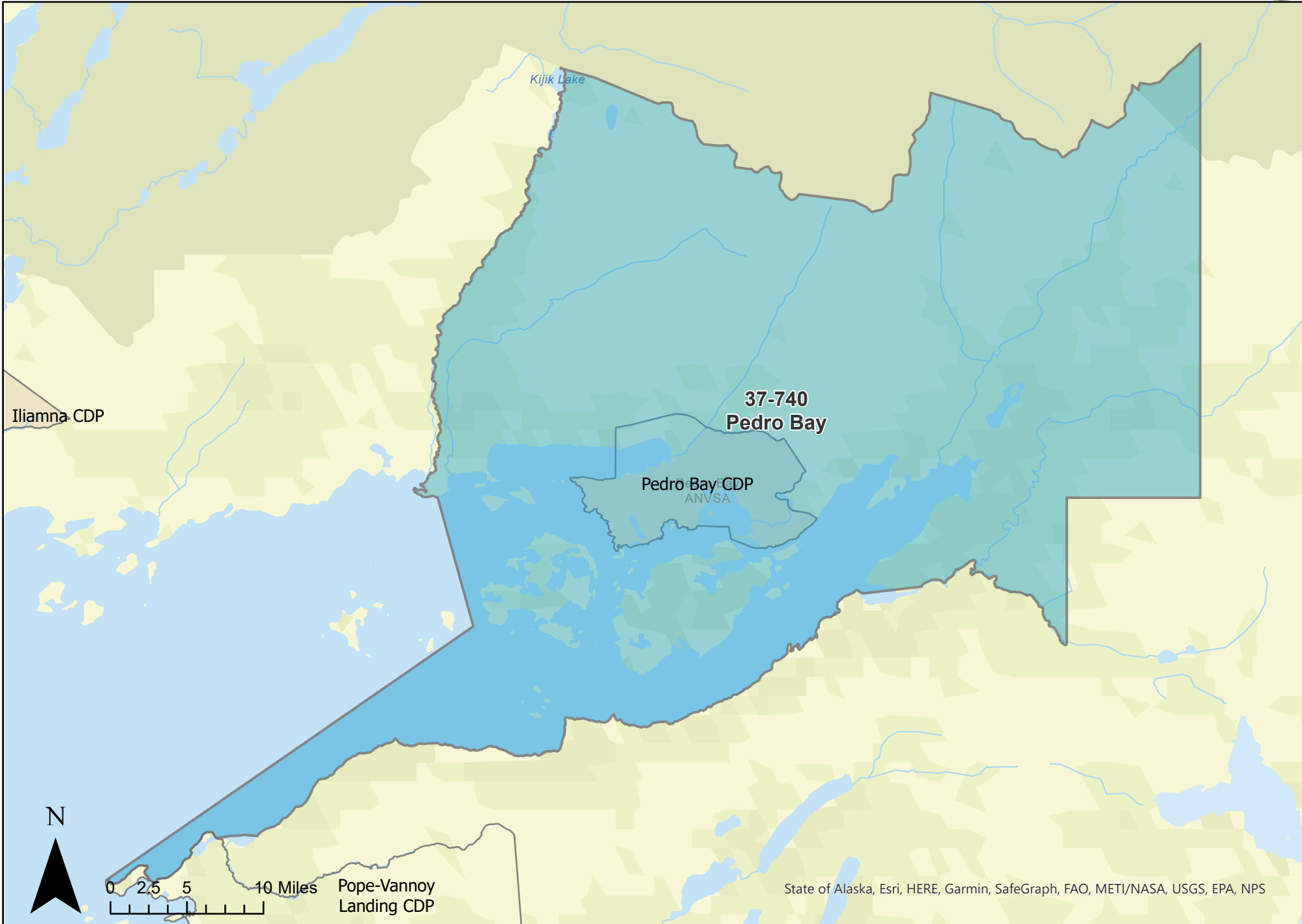




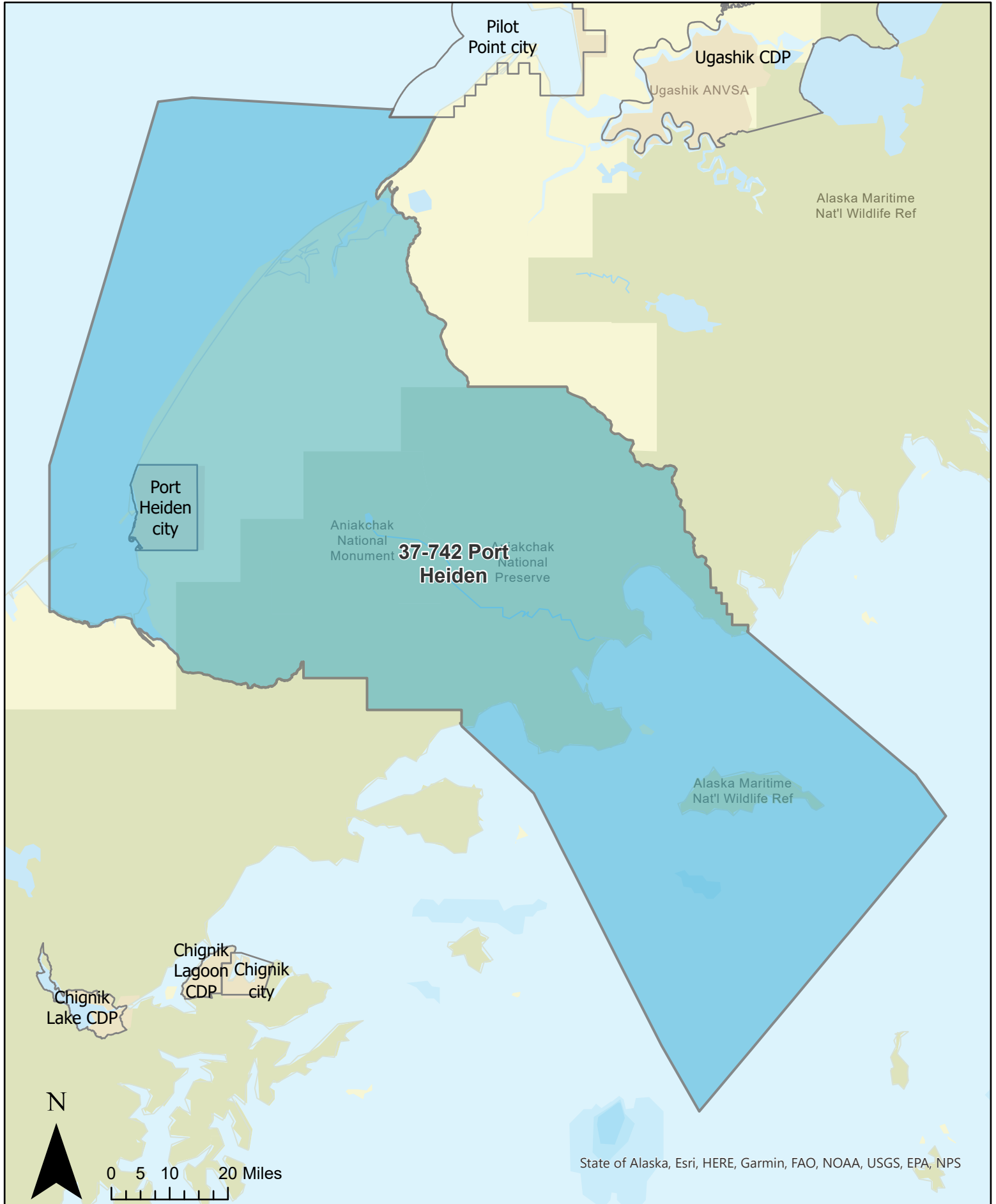


Precinct: 37-738 Nondalton
May 15, 2023 Redistricting Plan



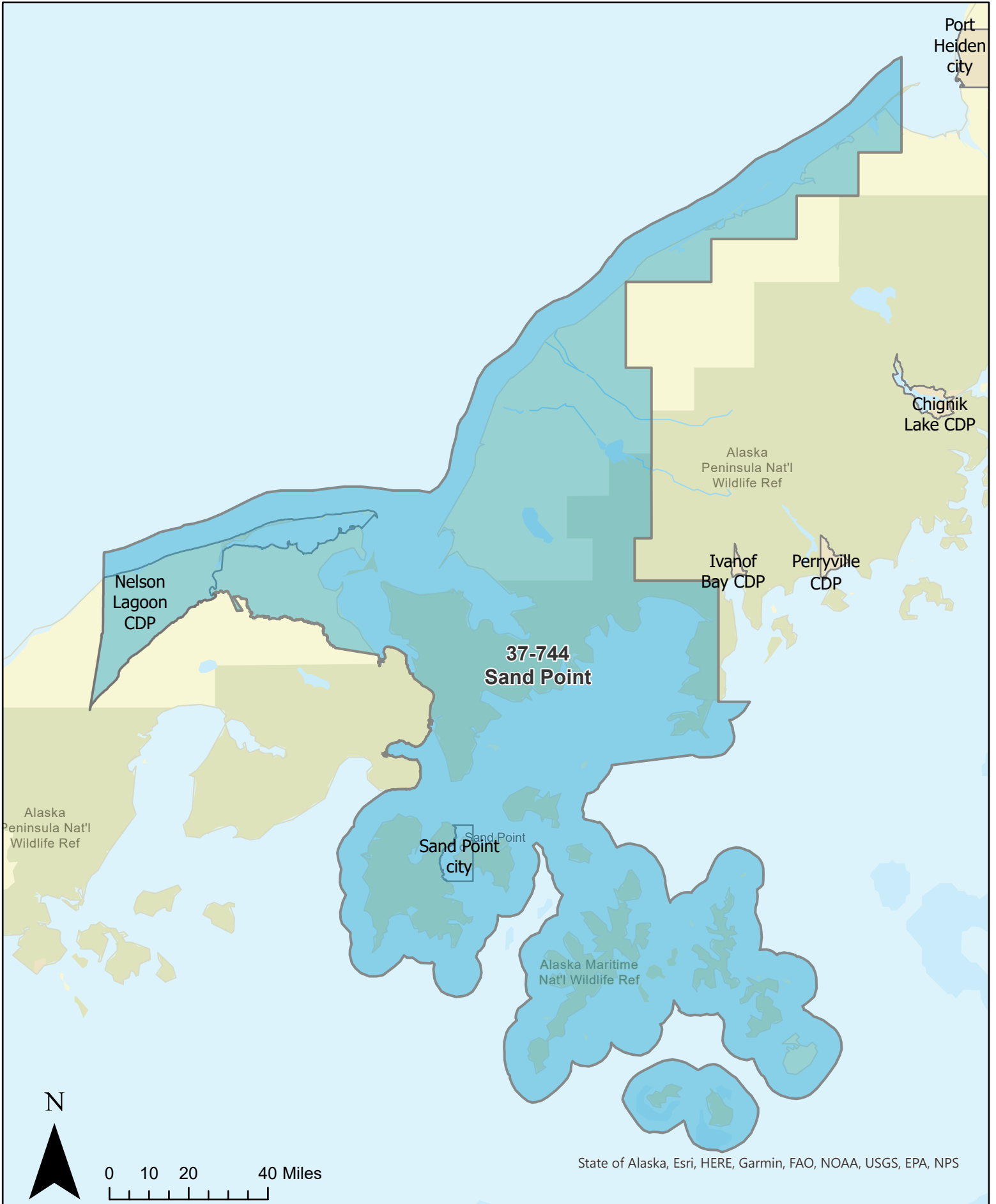


Precinct: 37-742 Port Heiden
May 15, 2023 Redistricting Plan



Precinct: 37-744 Sand Point

May 15, 2023 Redistricting Plan

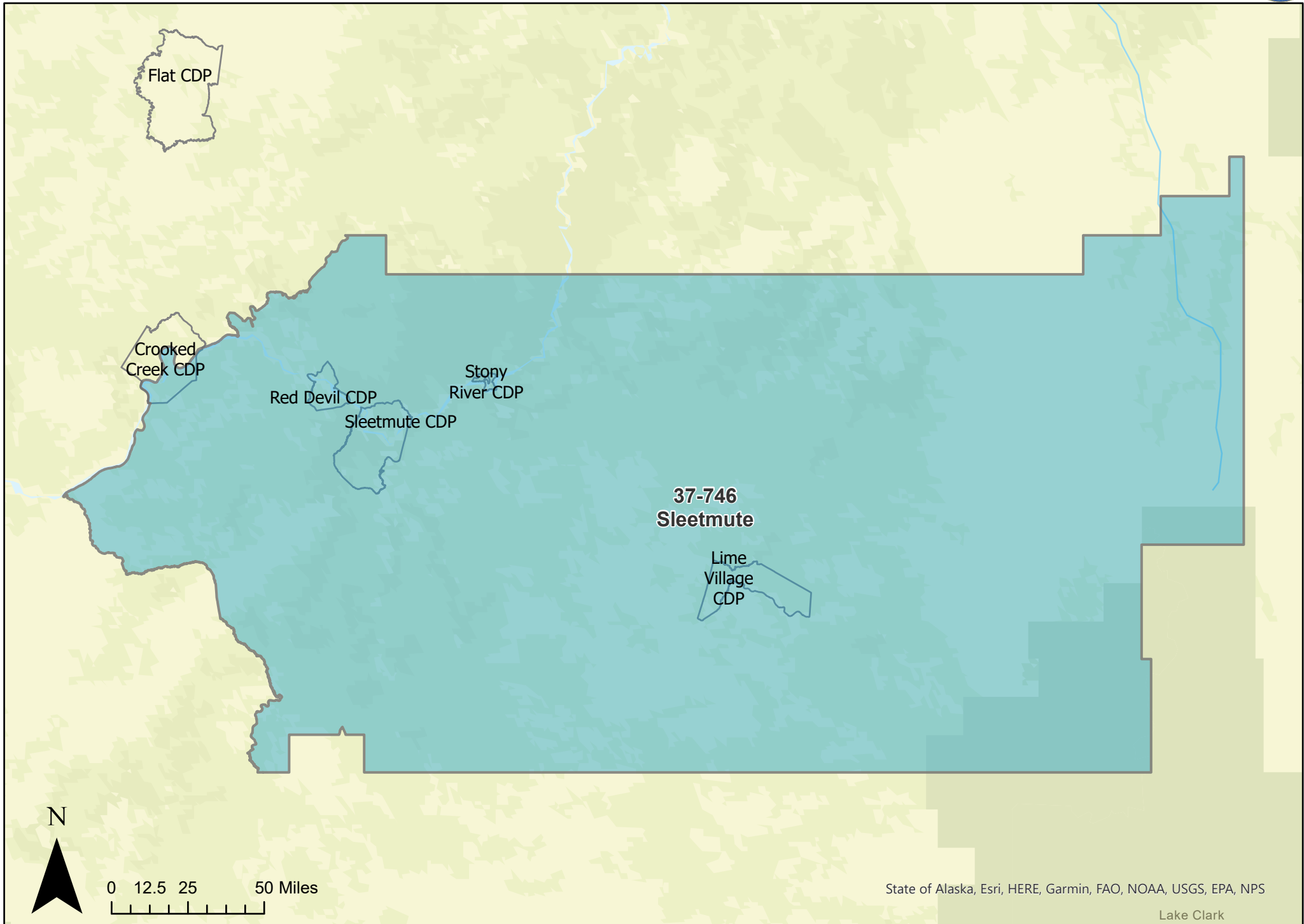


N

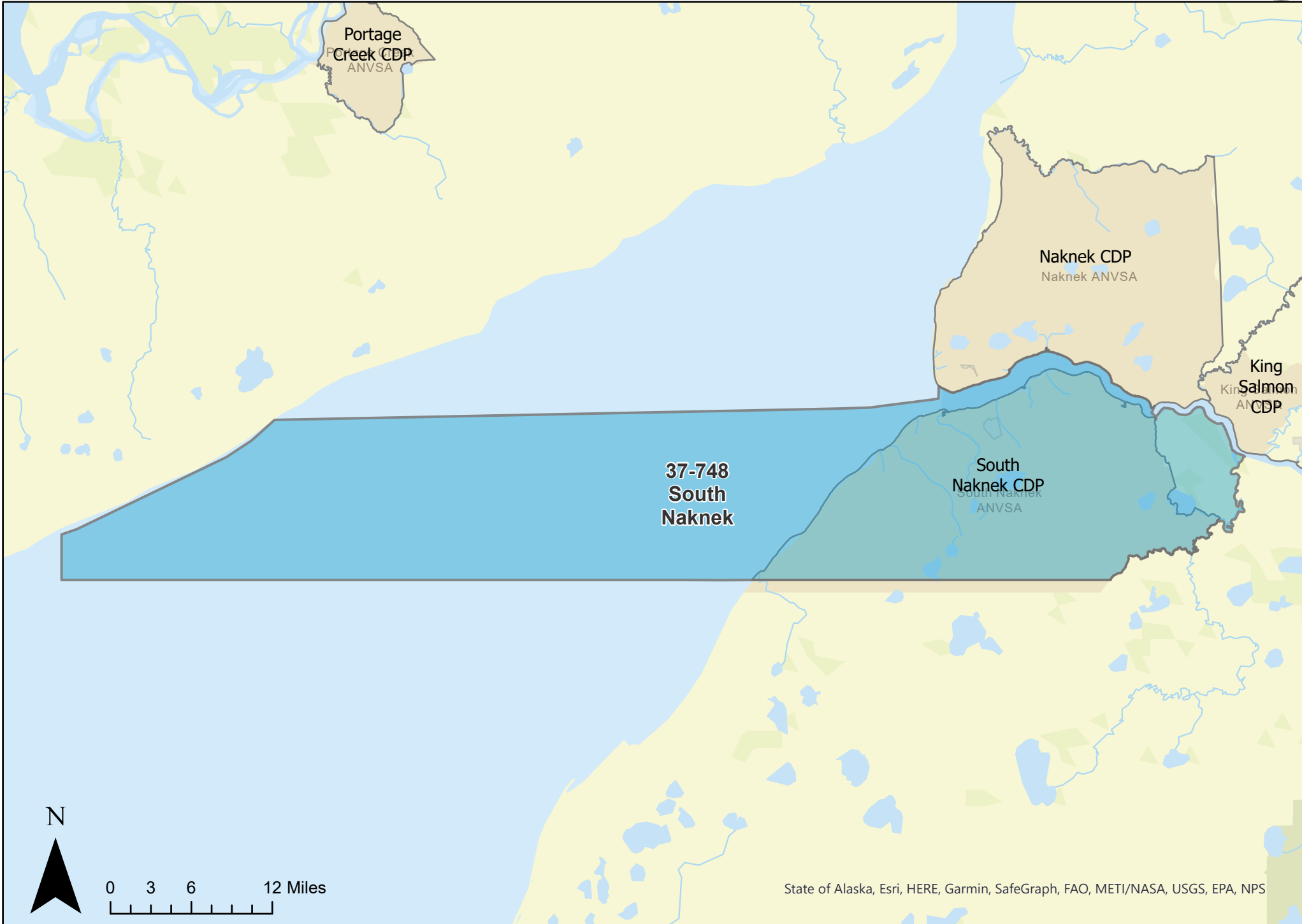


0 10 20 40 Miles

State of Alaska, Esri, HERE, Garmin, FAO, NOAA, USGS, EPA, NPS



0 12.5 25 50 Miles



Portage
Creek CDP
ANVSA

Naknek CDP
Naknek ANVSA

King
Salmon
CDP
ANVSA

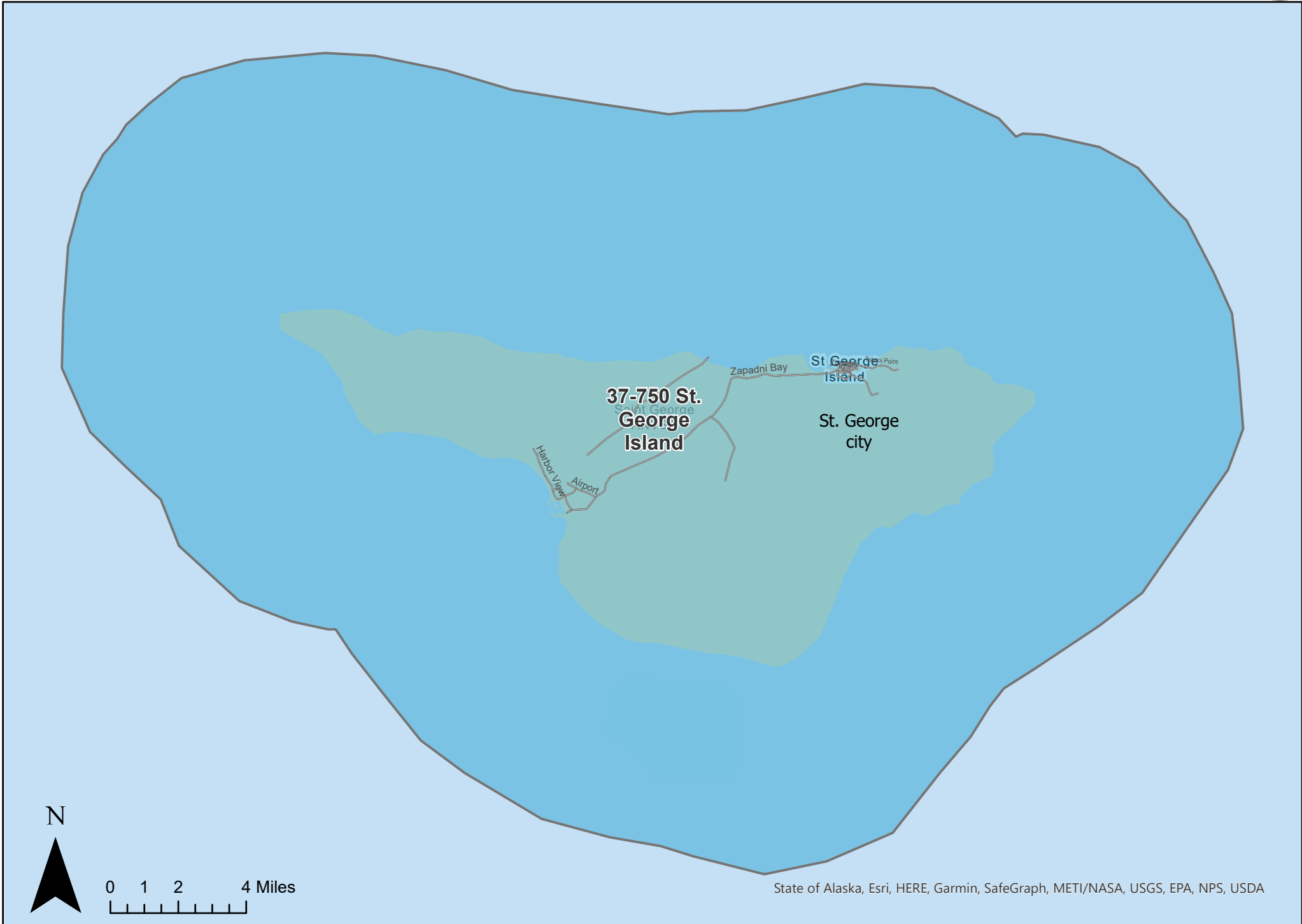
**37-748
South
Naknek**

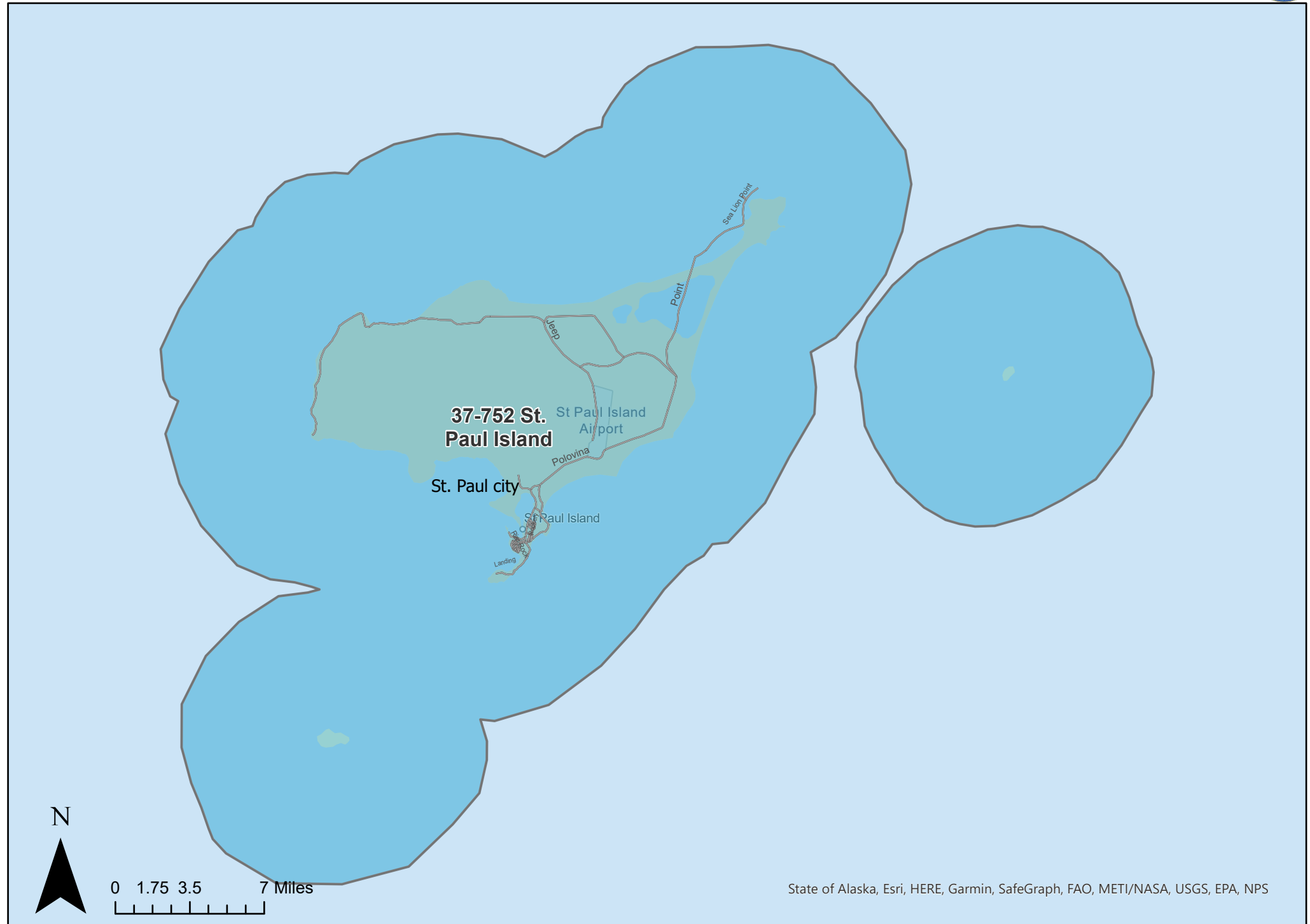
South
Naknek CDP
ANVSA

N

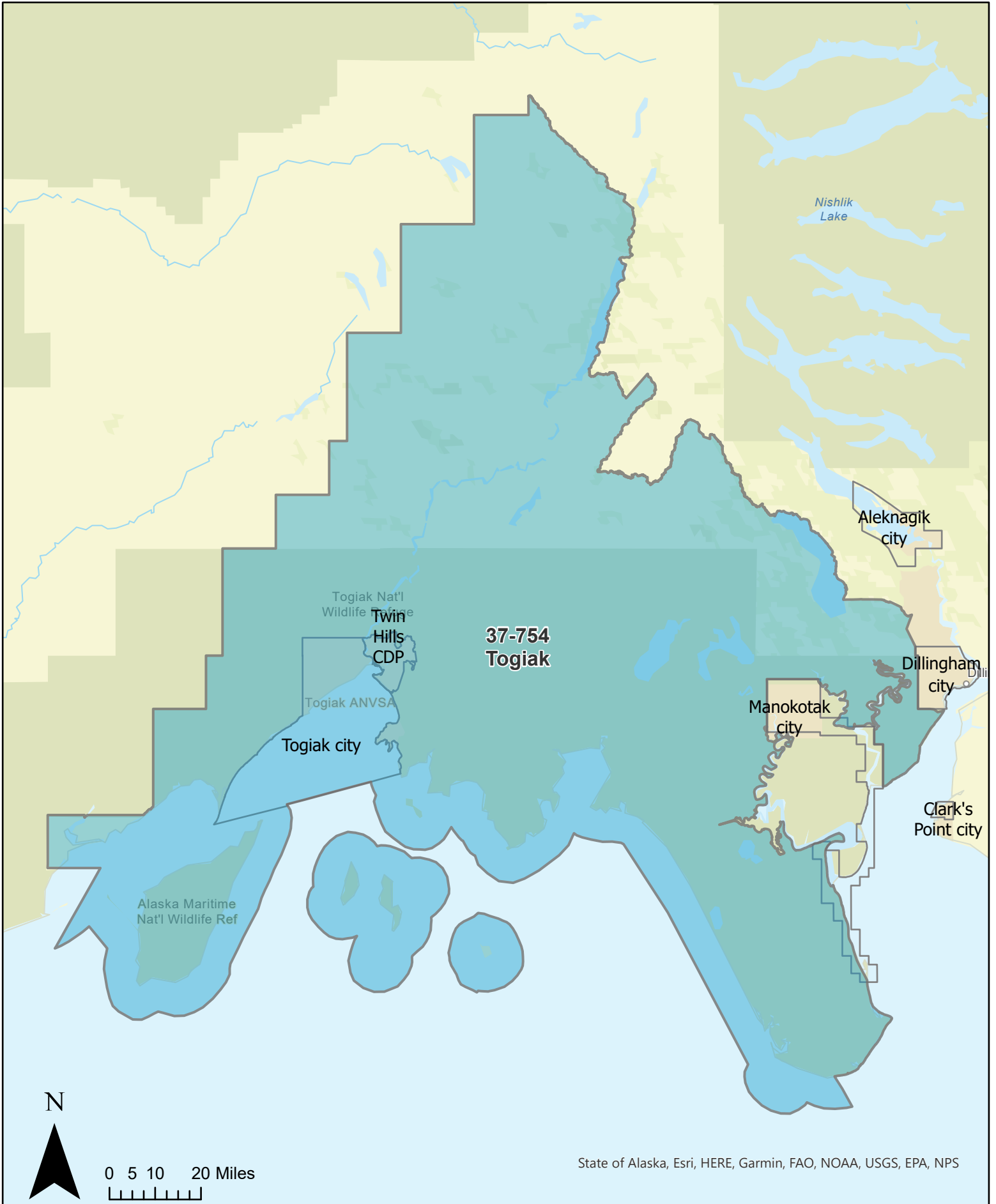


0 3 6 12 Miles





Precinct: 37-754 Togiak
May 15, 2023 Redistricting Plan



Precinct: 37-756 Tyonek

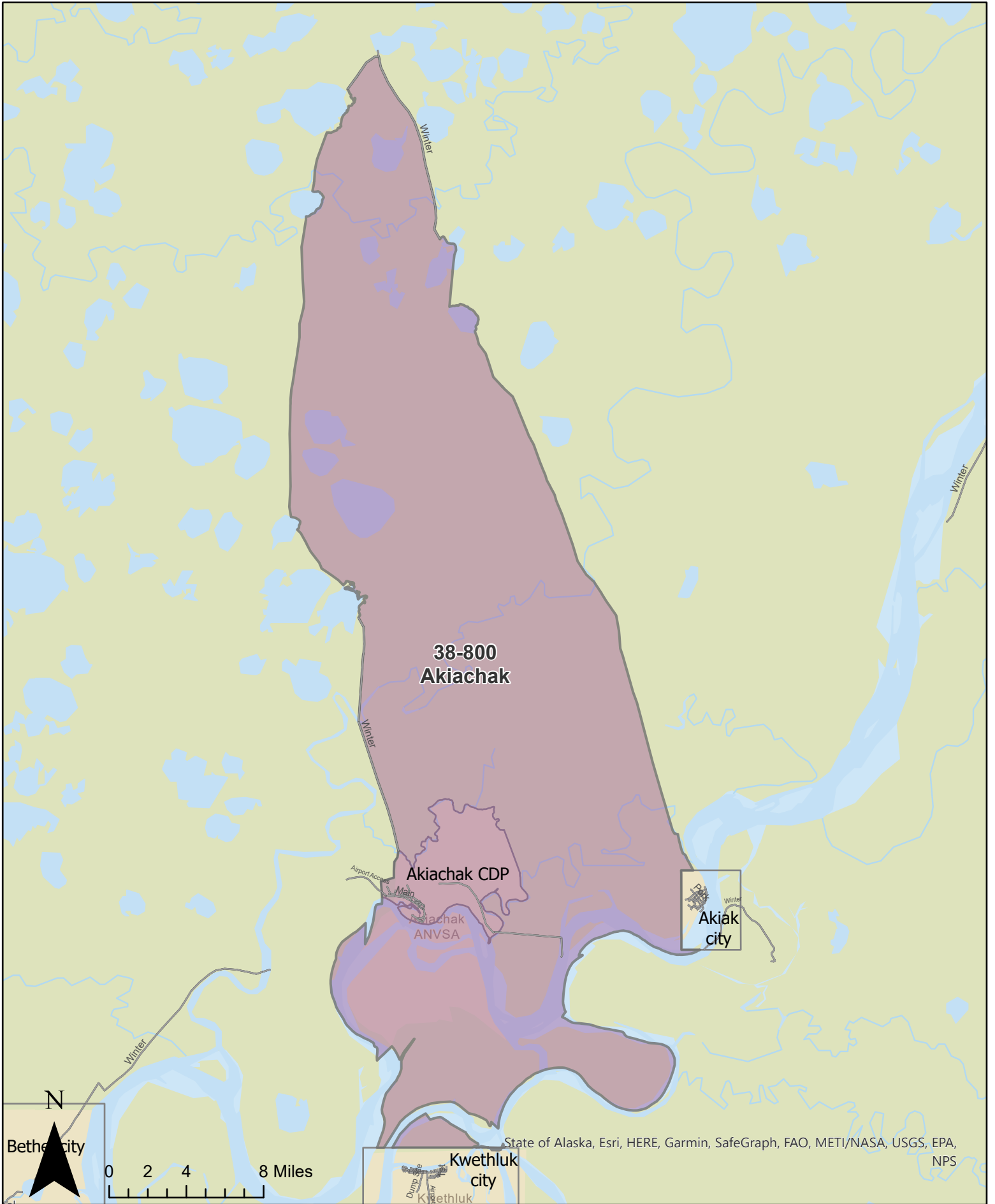
May 15, 2023 Redistricting Plan

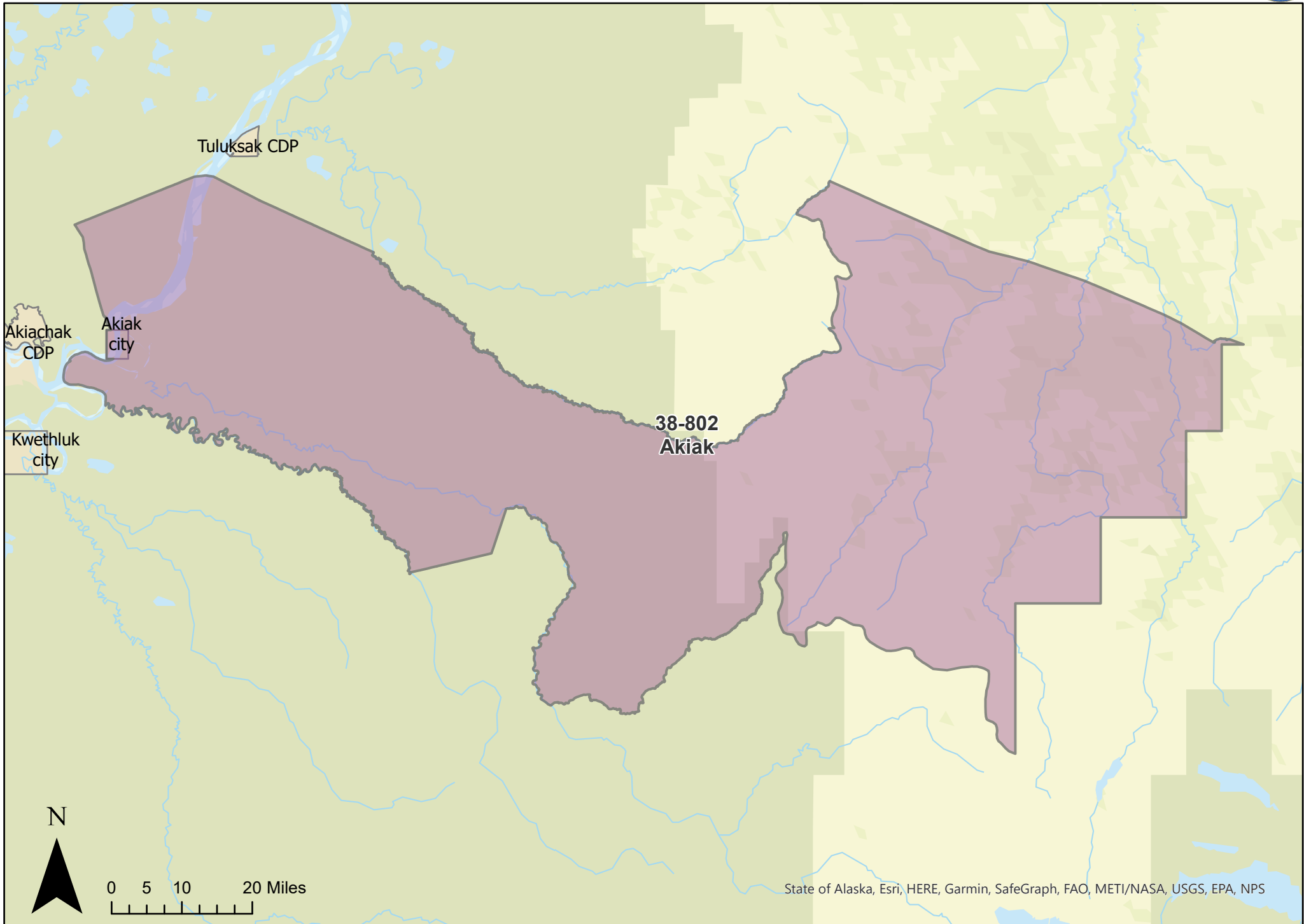


Precinct: 37-758 Upper Kalskag
May 15, 2023 Redistricting Plan



Precinct: 38-800 Akiachak
May 15, 2023 Redistricting Plan





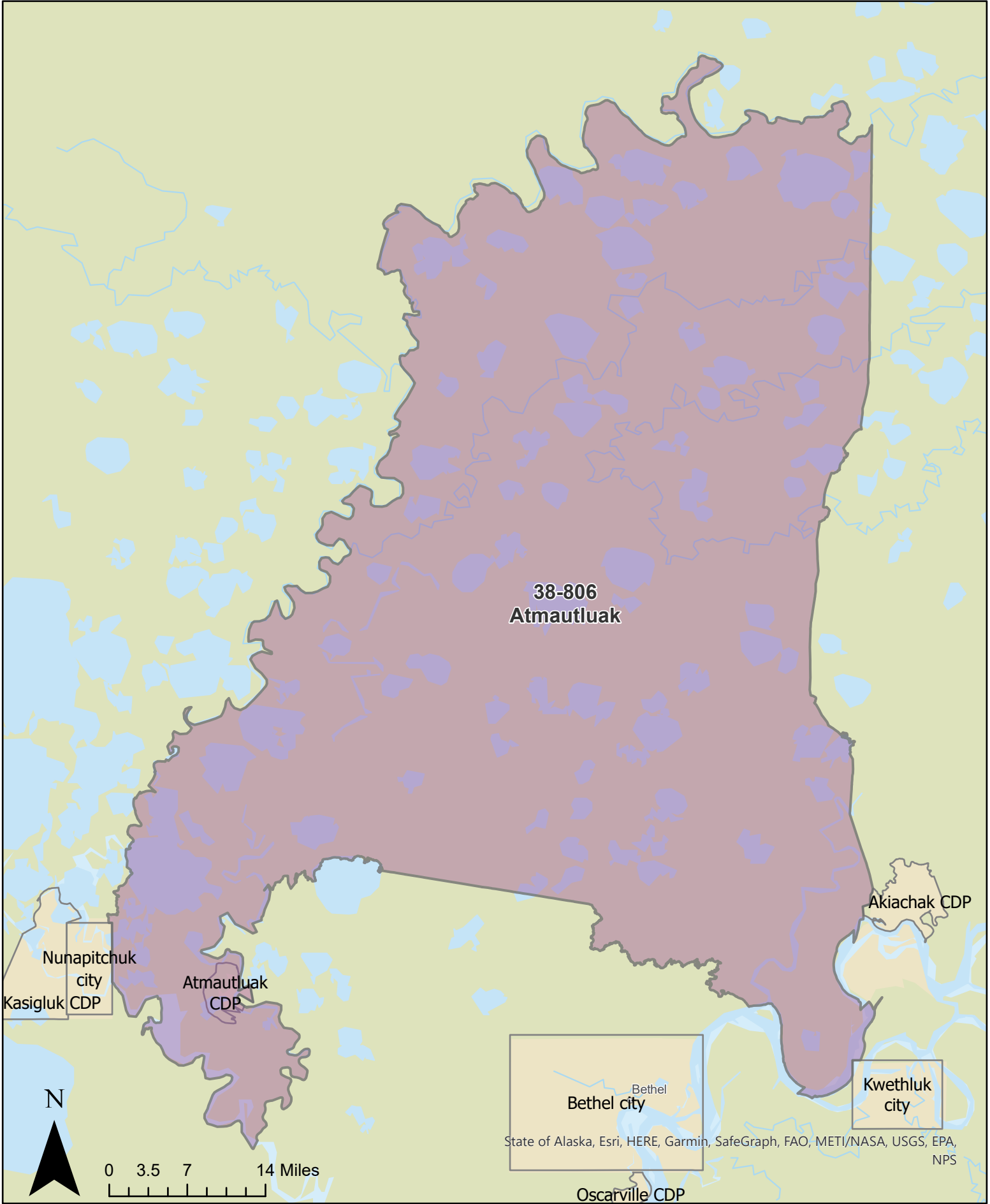
N

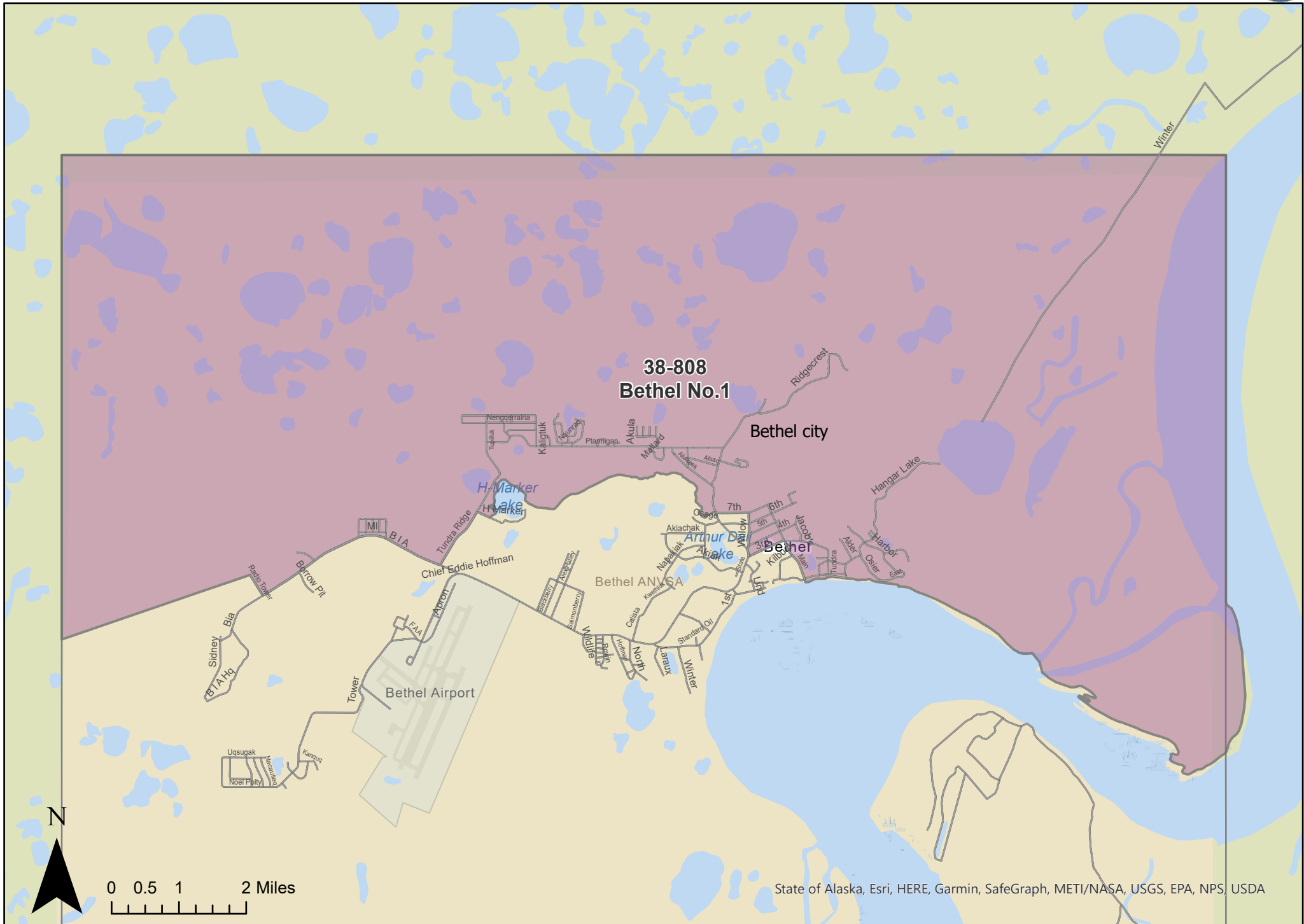


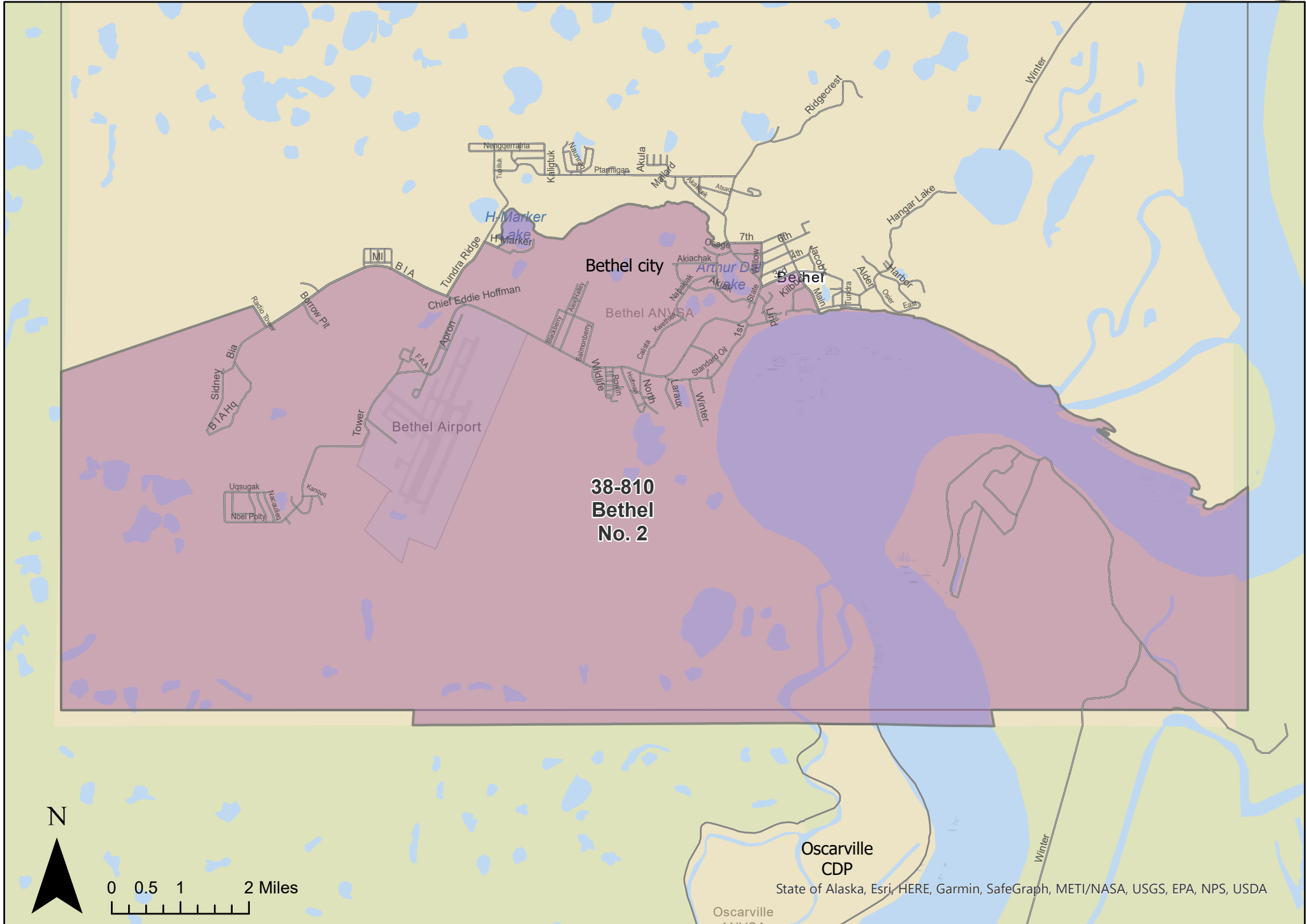
0 5 10 20 Miles

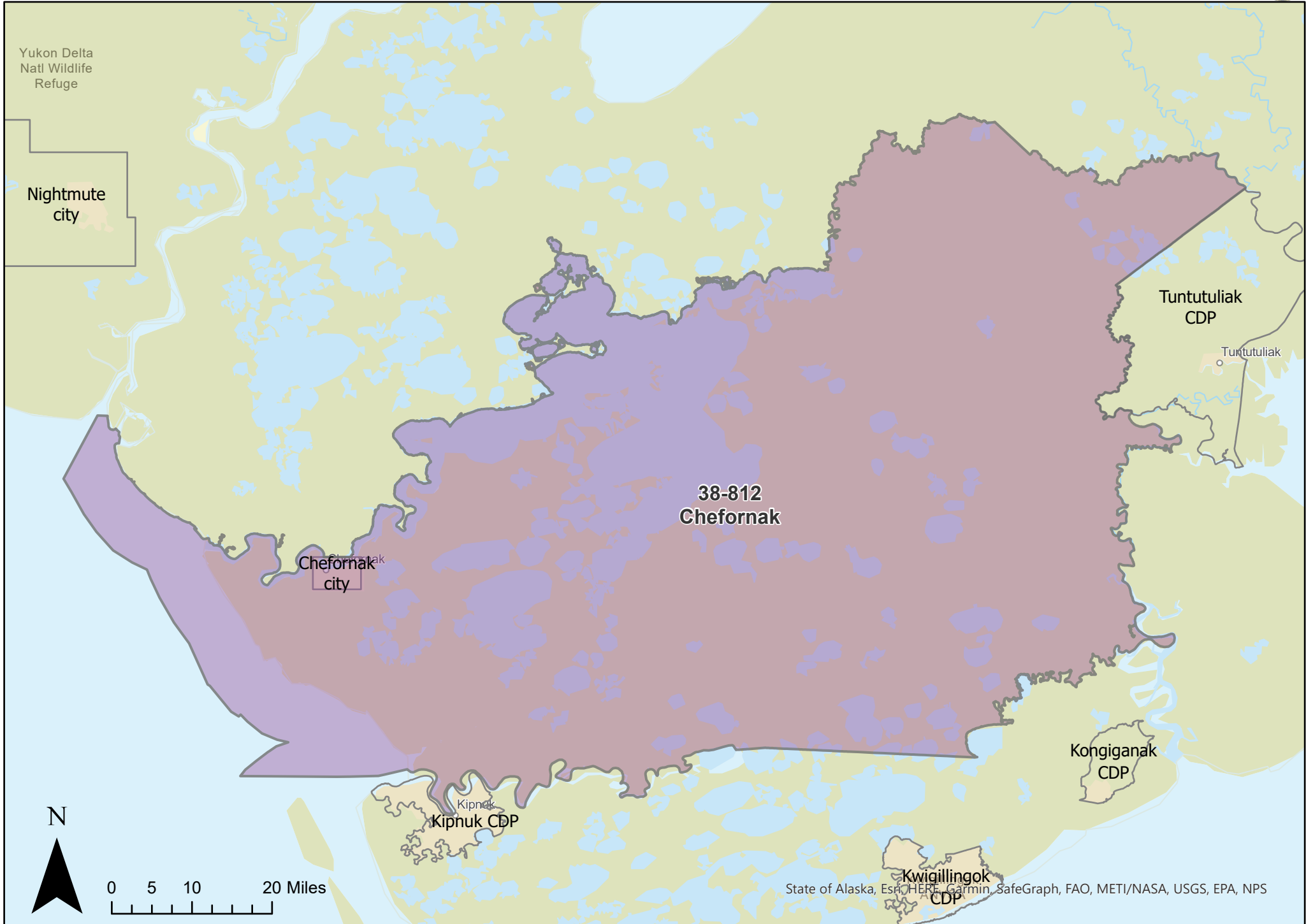


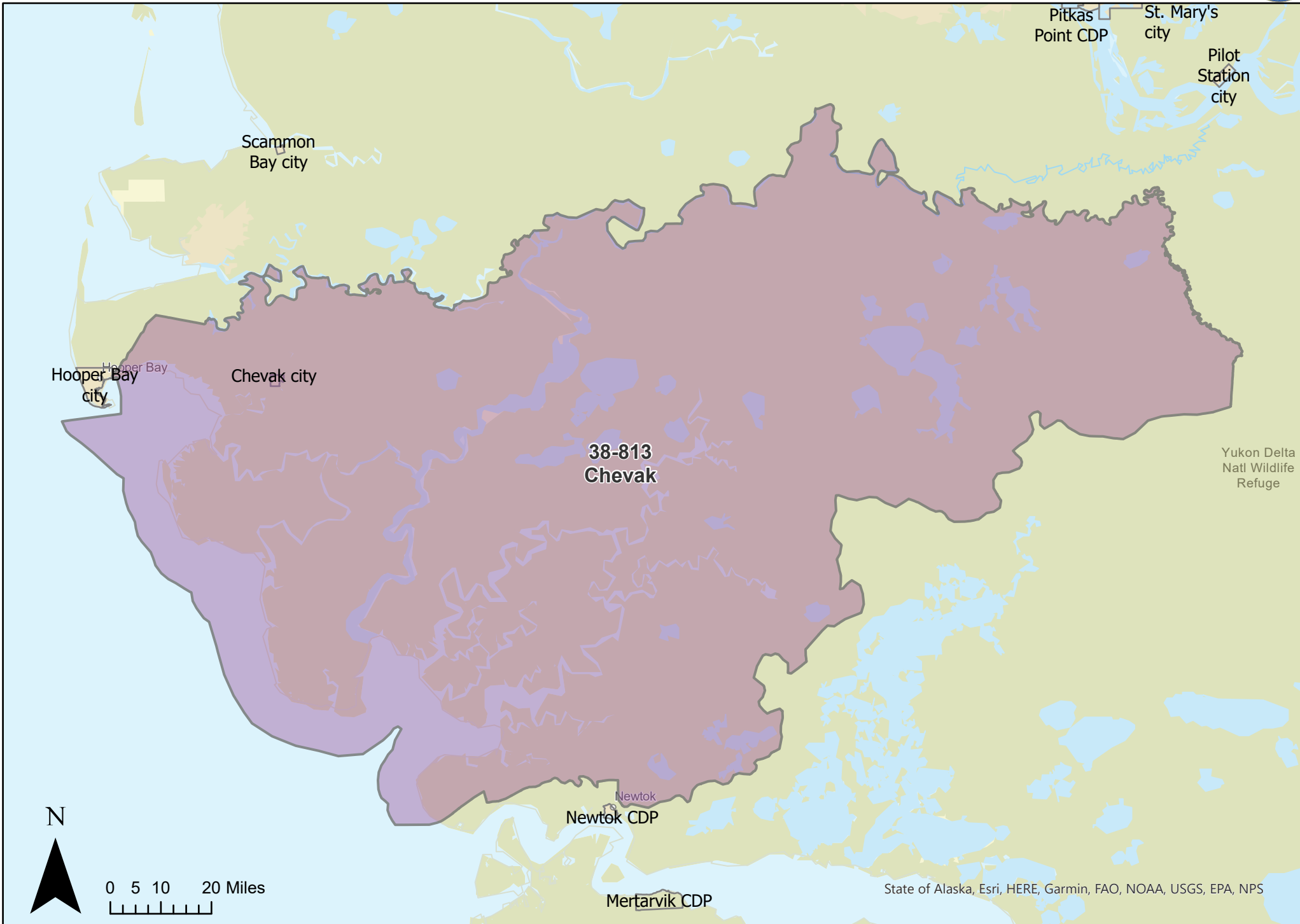
Precinct: 38-806 Atmautluak
May 15, 2023 Redistricting Plan

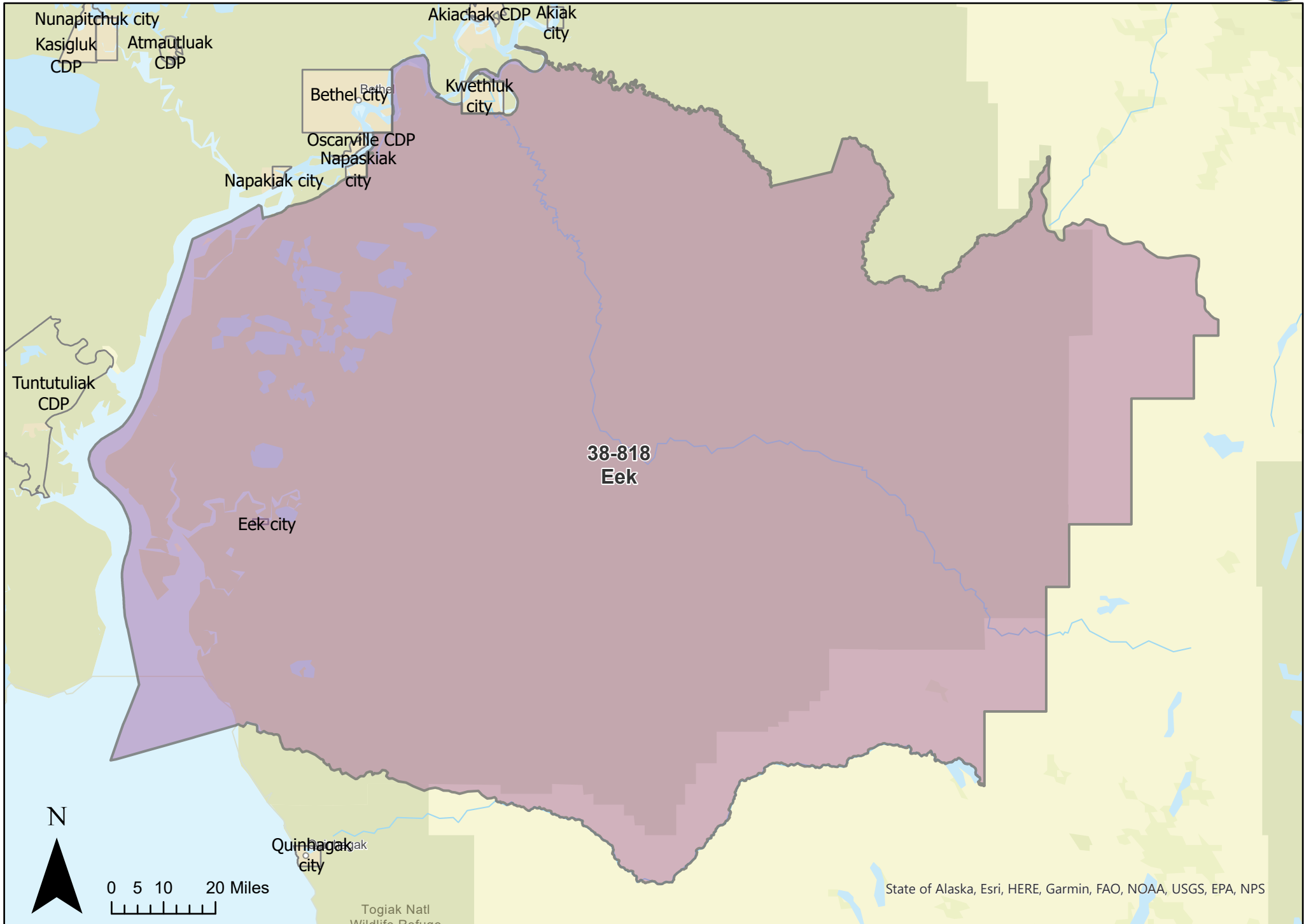


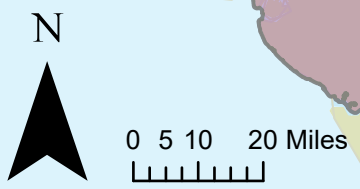
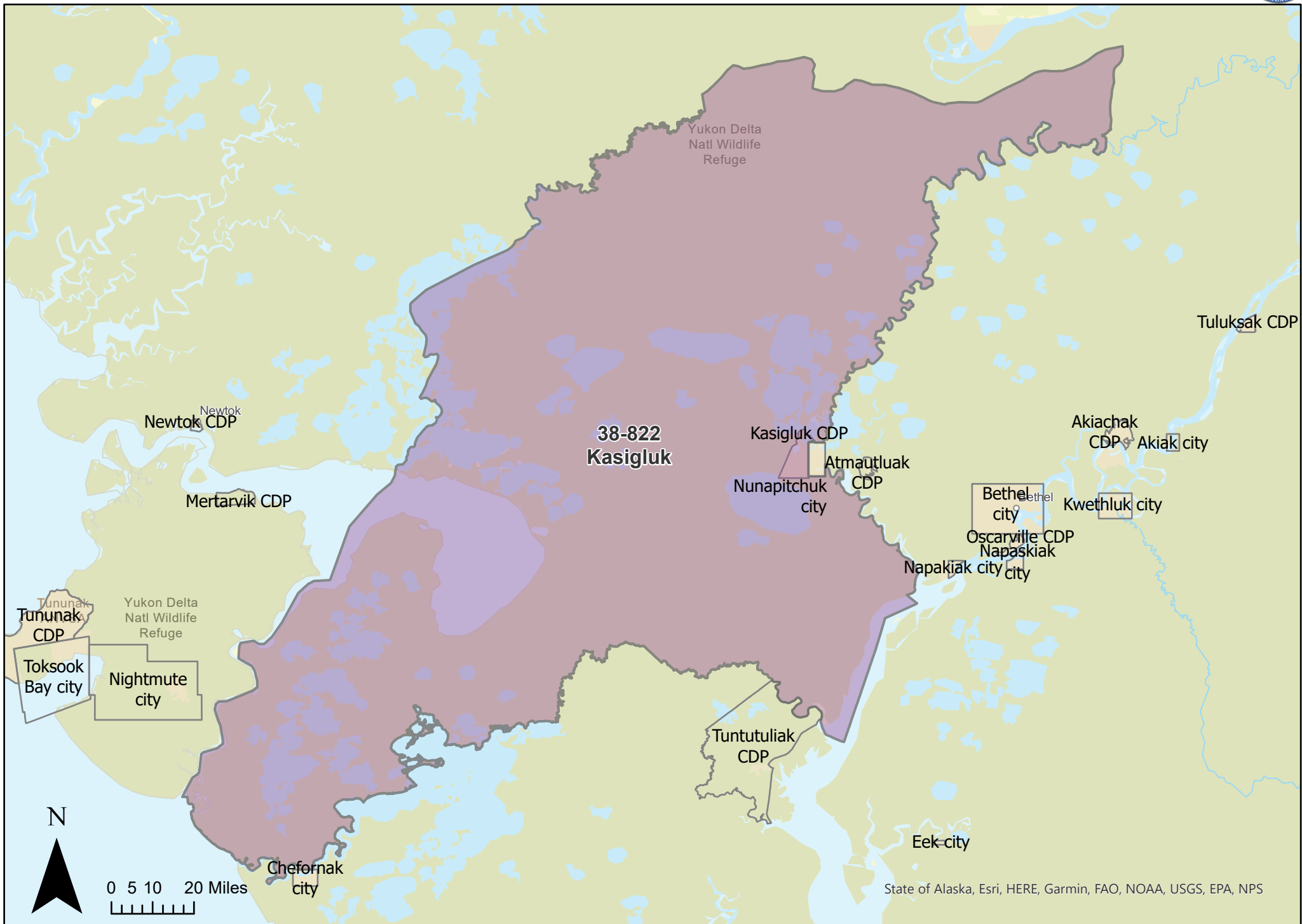


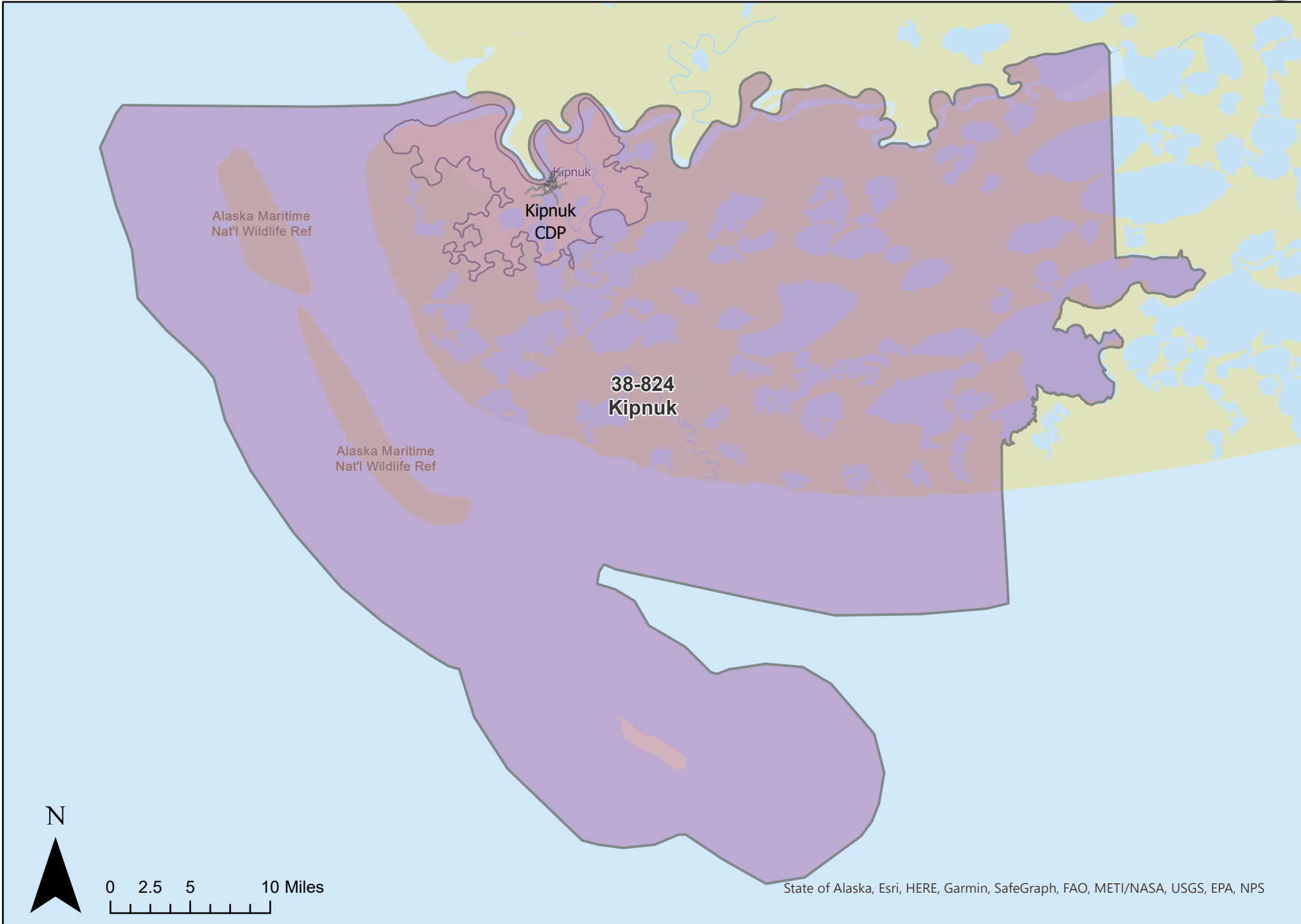






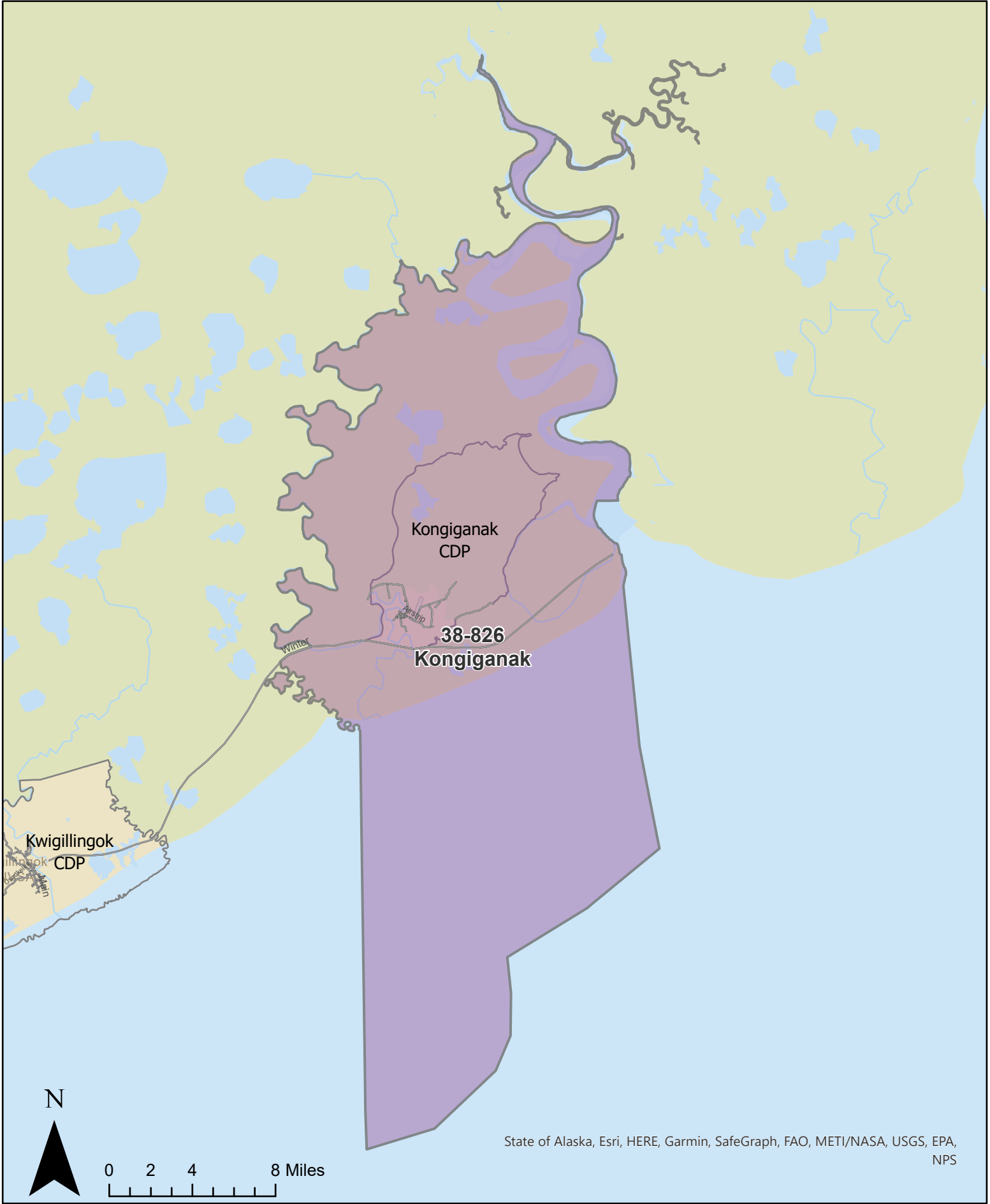


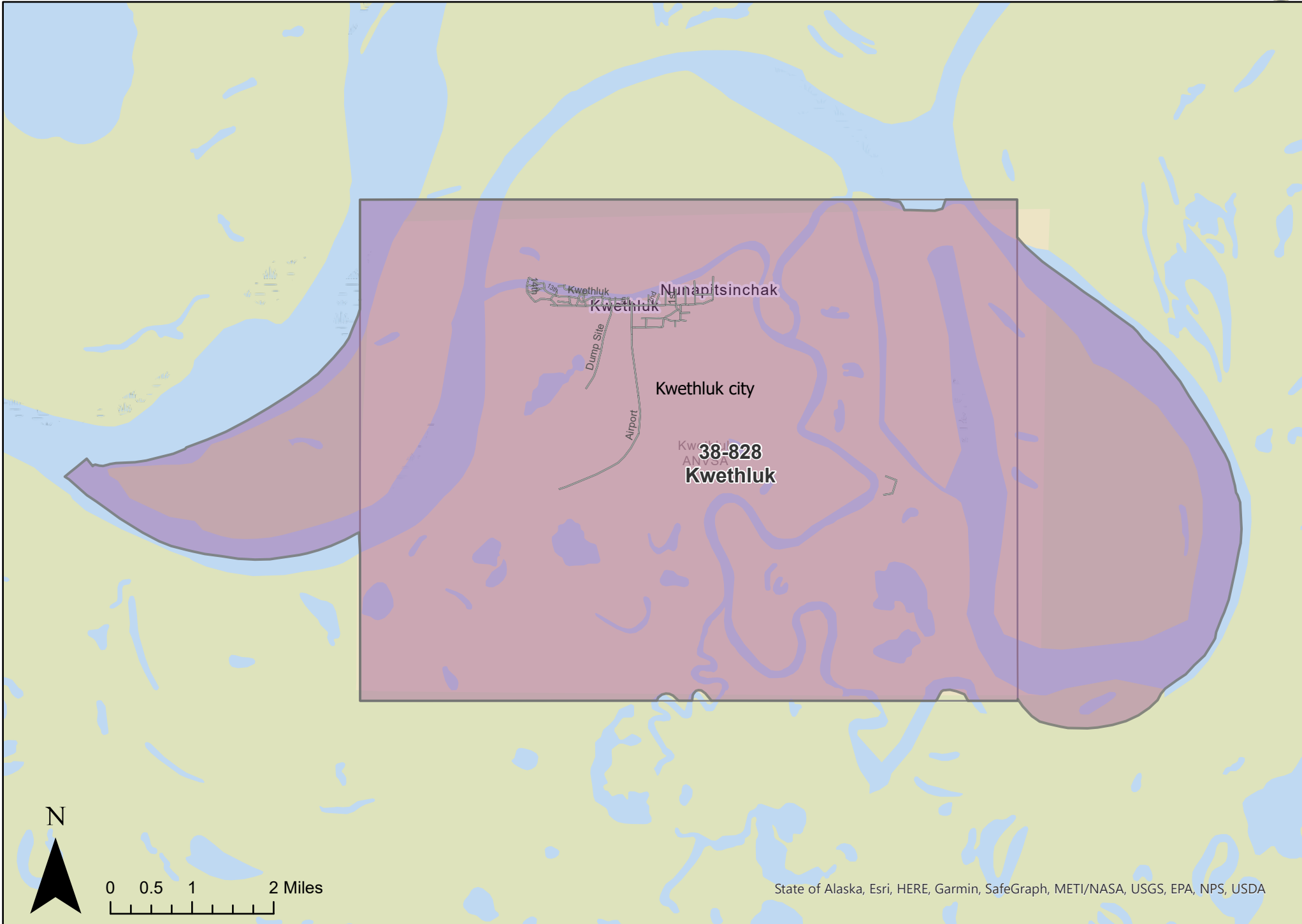


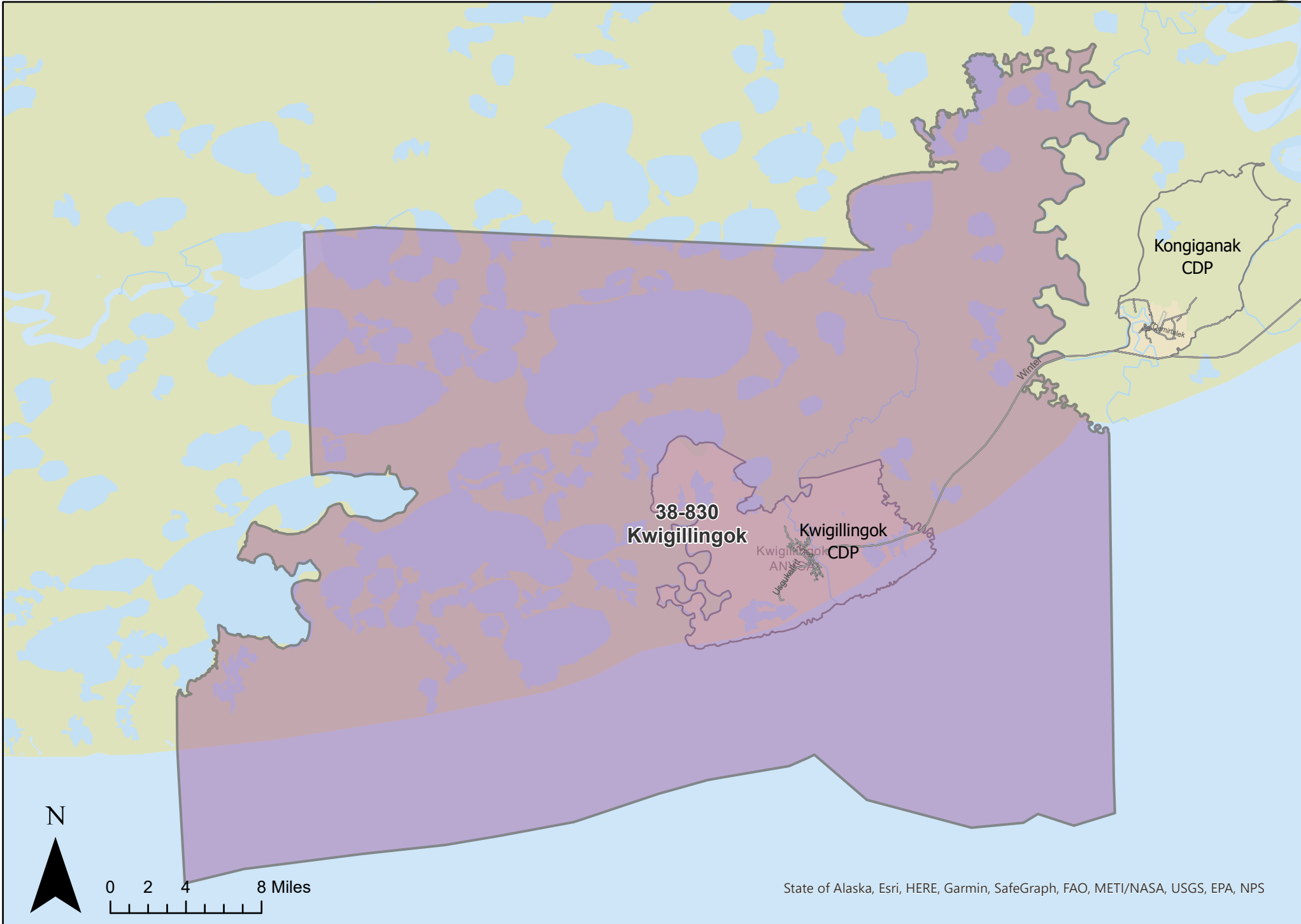


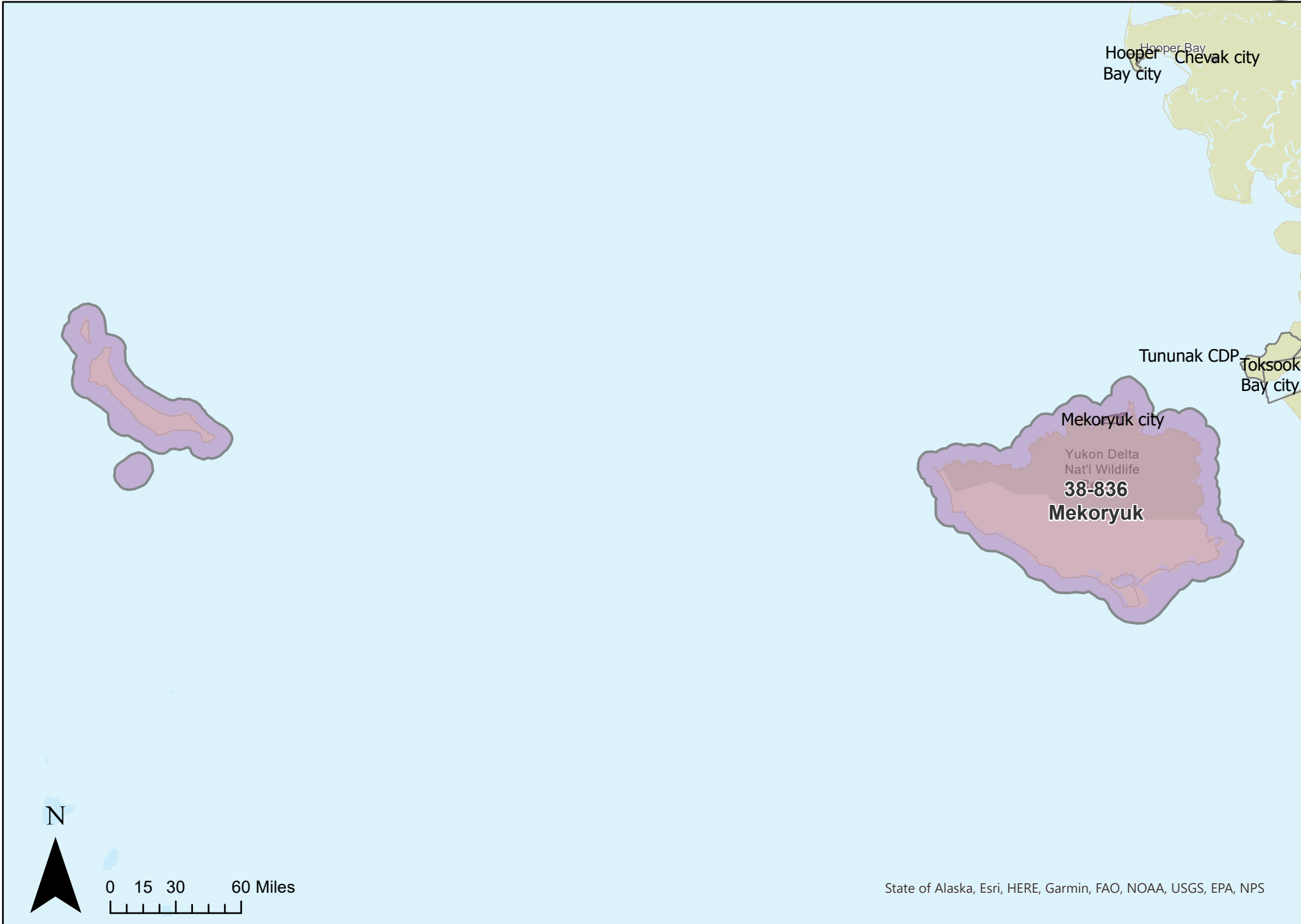
Precinct: 38-826 Kongiganak

May 15, 2023 Redistricting Plan

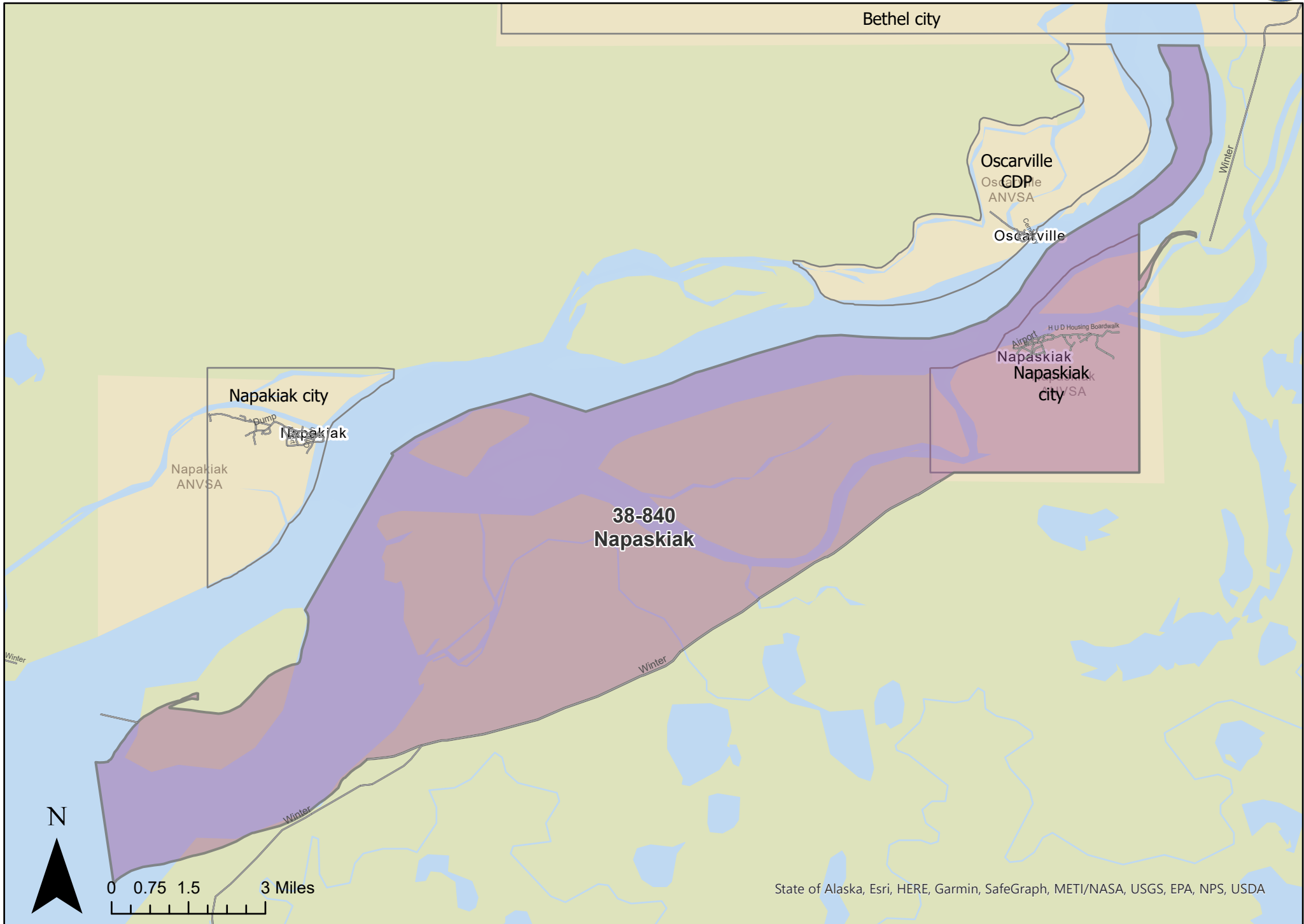


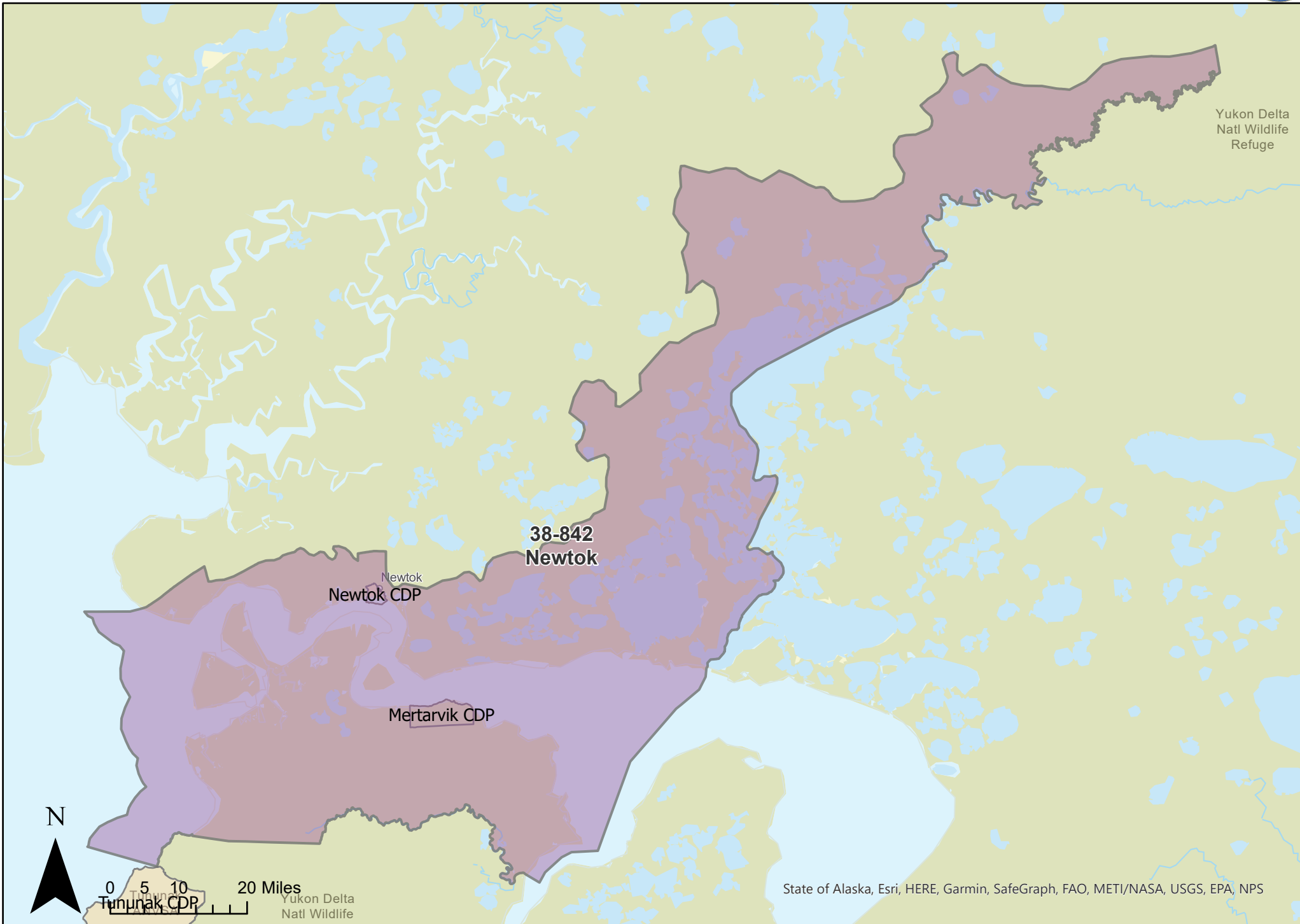












Yukon Delta
Natl Wildlife
Refuge

**38-842
Newtok**

Newtok
Newtok CDP

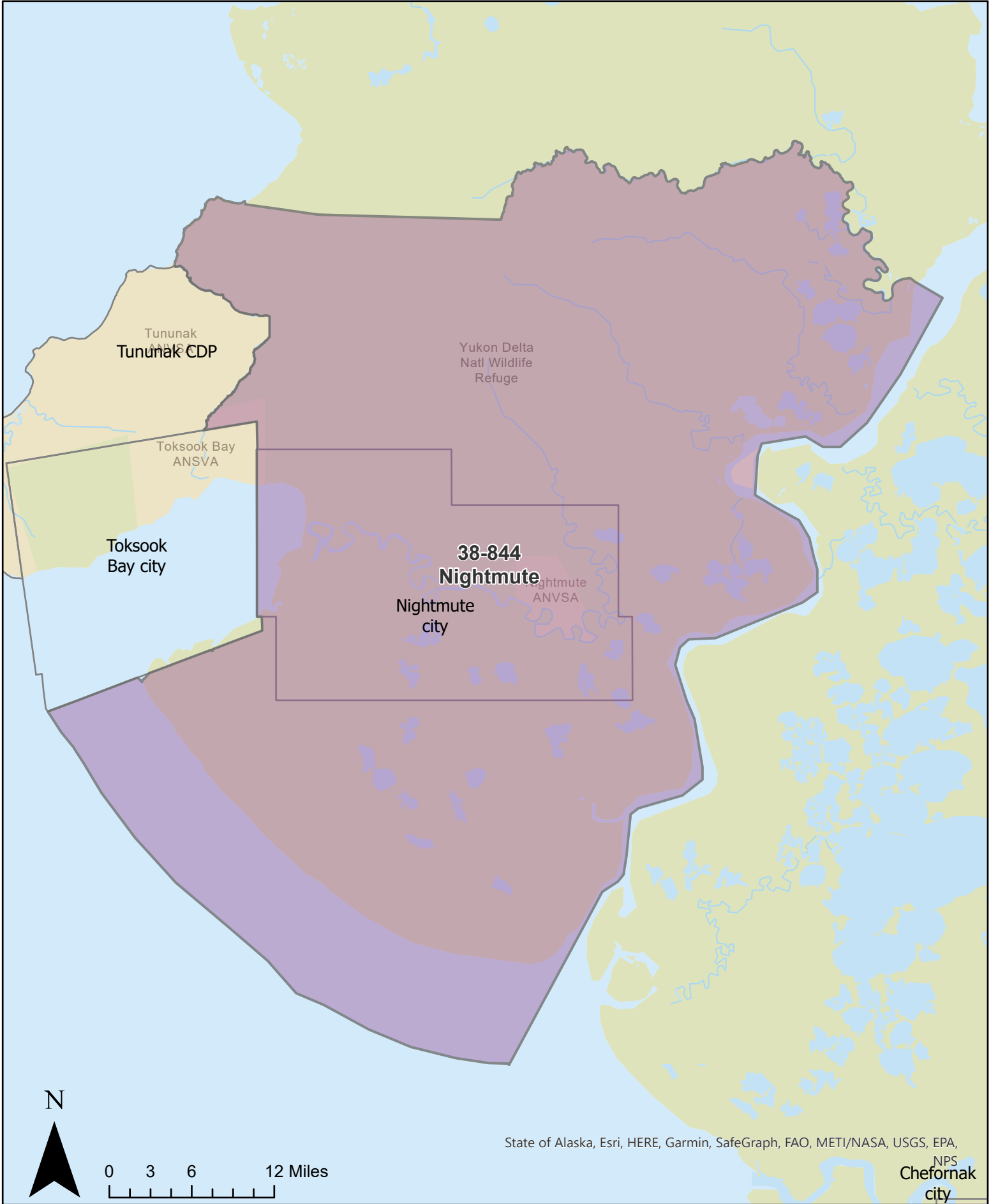
Mertarvik CDP

0 5 10 20 Miles
Tununak CDP

Yukon Delta
Natl Wildlife

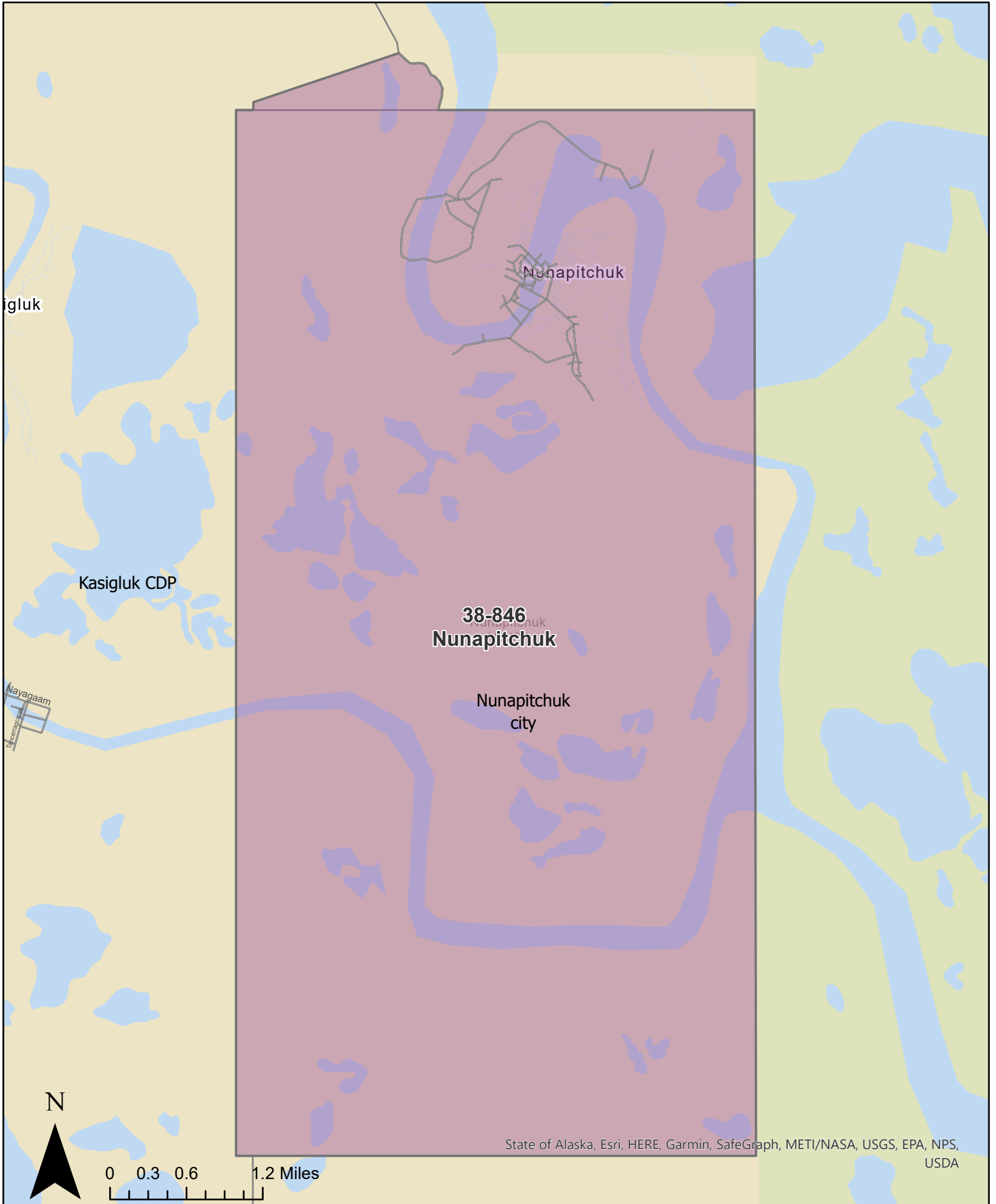
State of Alaska, Esri, HERE, Garmin, SafeGraph, FAO, METI/NASA, USGS, EPA, NPS

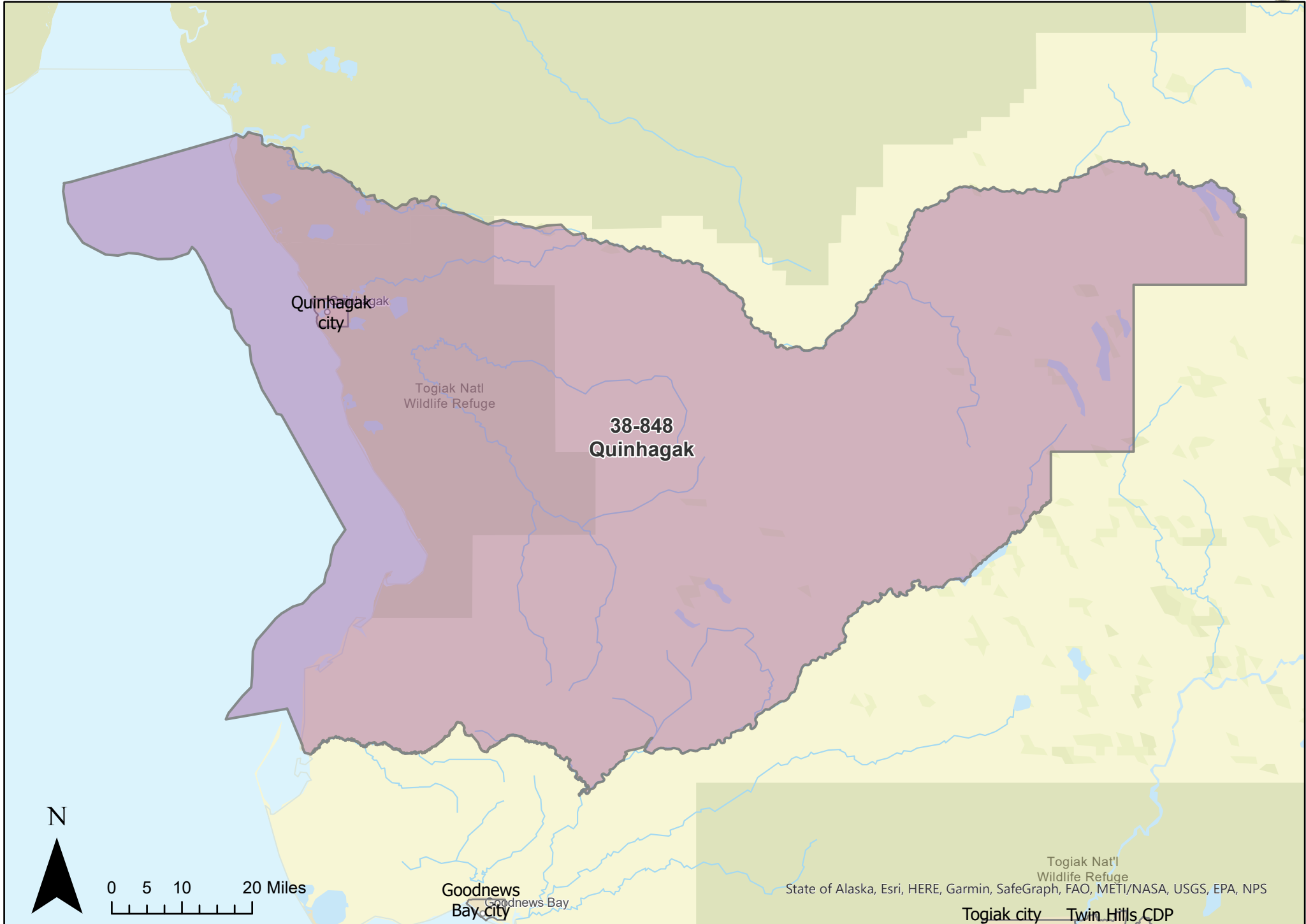
Precinct: 38-844 Nightmute May 15, 2023 Redistricting Plan



State of Alaska, Esri, HERE, Garmin, SafeGraph, FAO, METI/NASA, USGS, EPA,

Precinct: 38-846 Nunapitchuk
May 15, 2023 Redistricting Plan





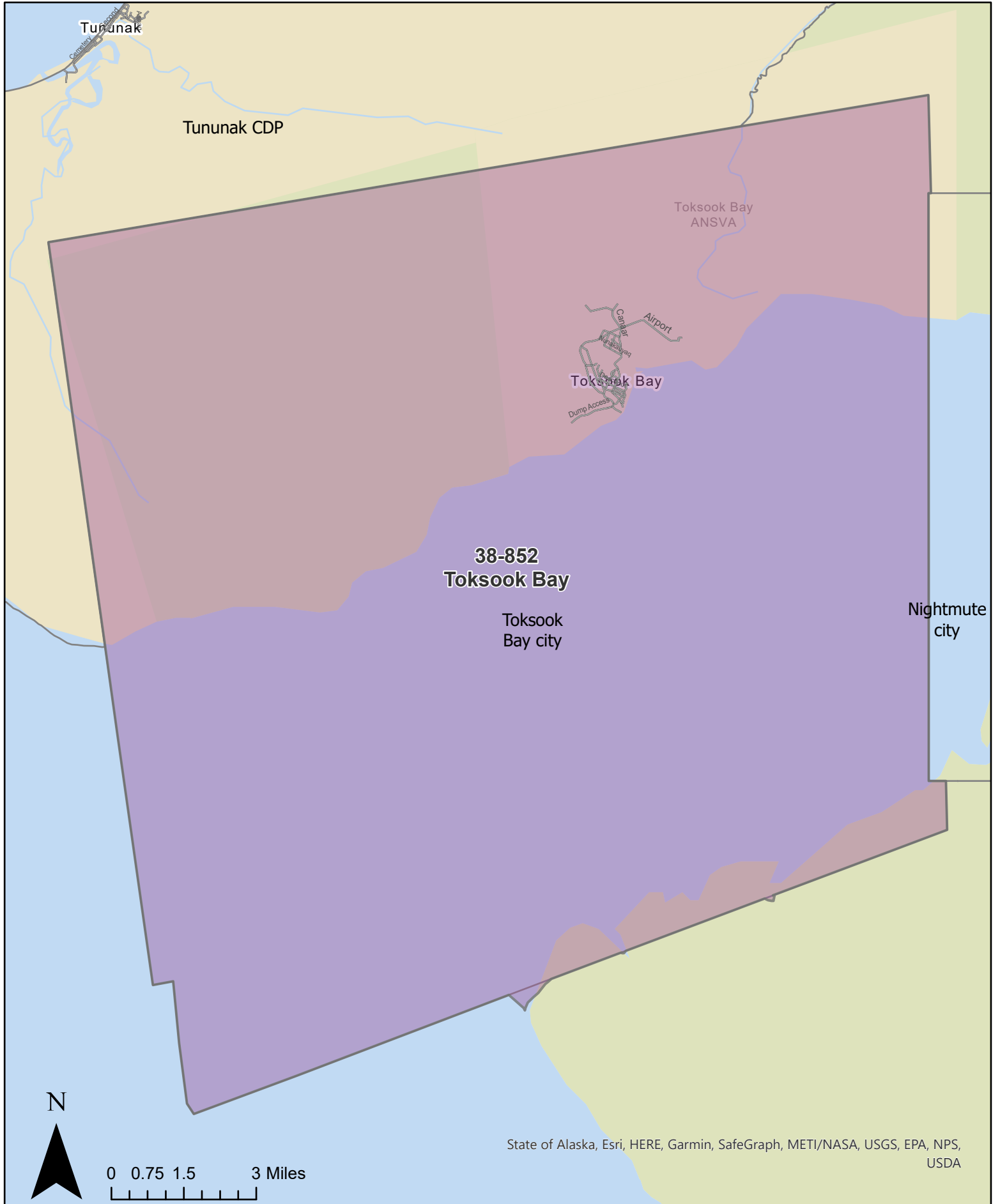
Togiak Nat'l Wildlife Refuge
State of Alaska, Esri, HERE, Garmin, SafeGraph, FAO, METI/NASA, USGS, EPA, NPS

Togiak city Twin Hills CDP

Goodnews Bay city
Goodnews Bay

Quinhagak city
Quinhagak

Precinct: 38-852 Toksook Bay May 15, 2023 Redistricting Plan

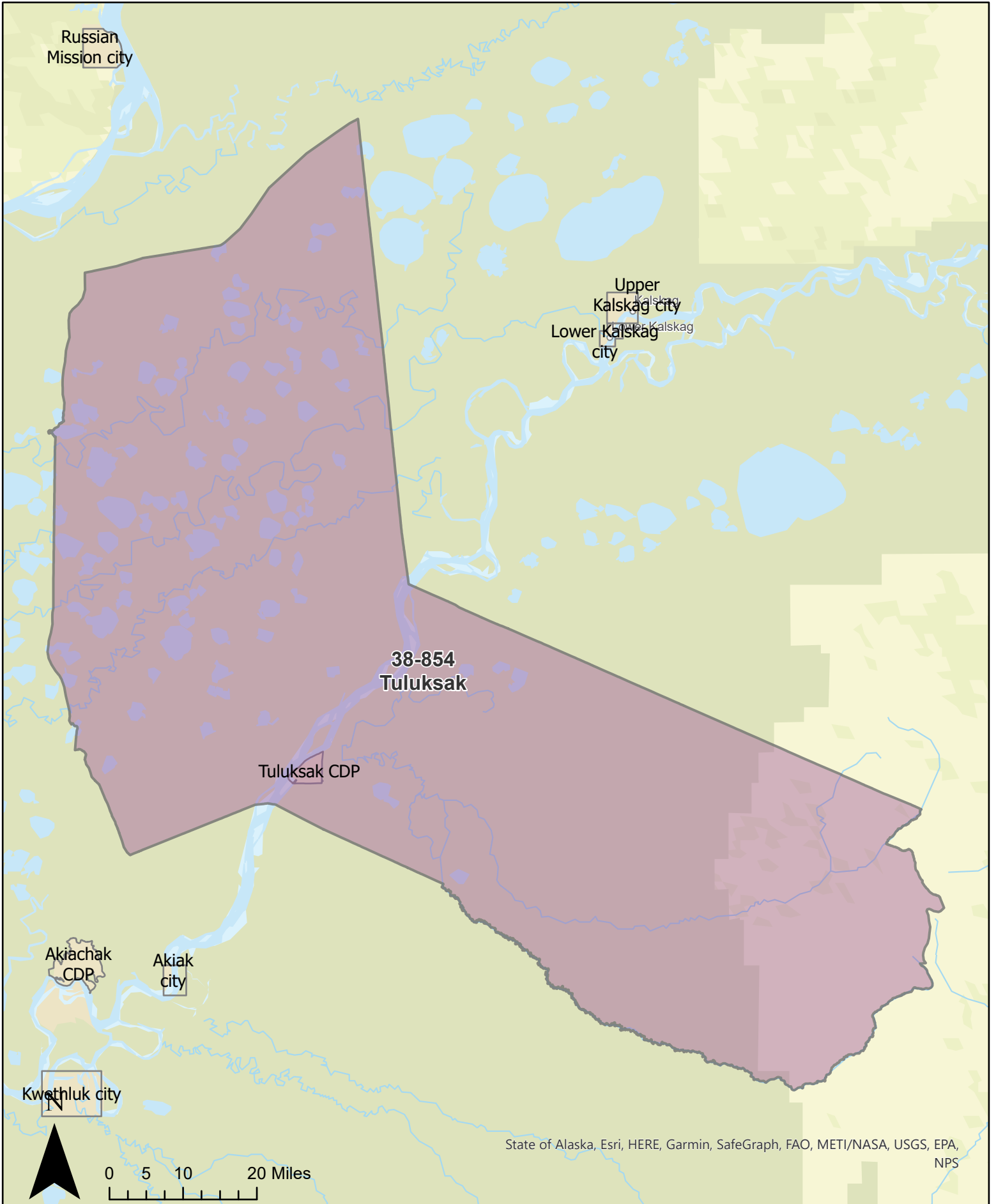


N

0 0.75 1.5 3 Miles

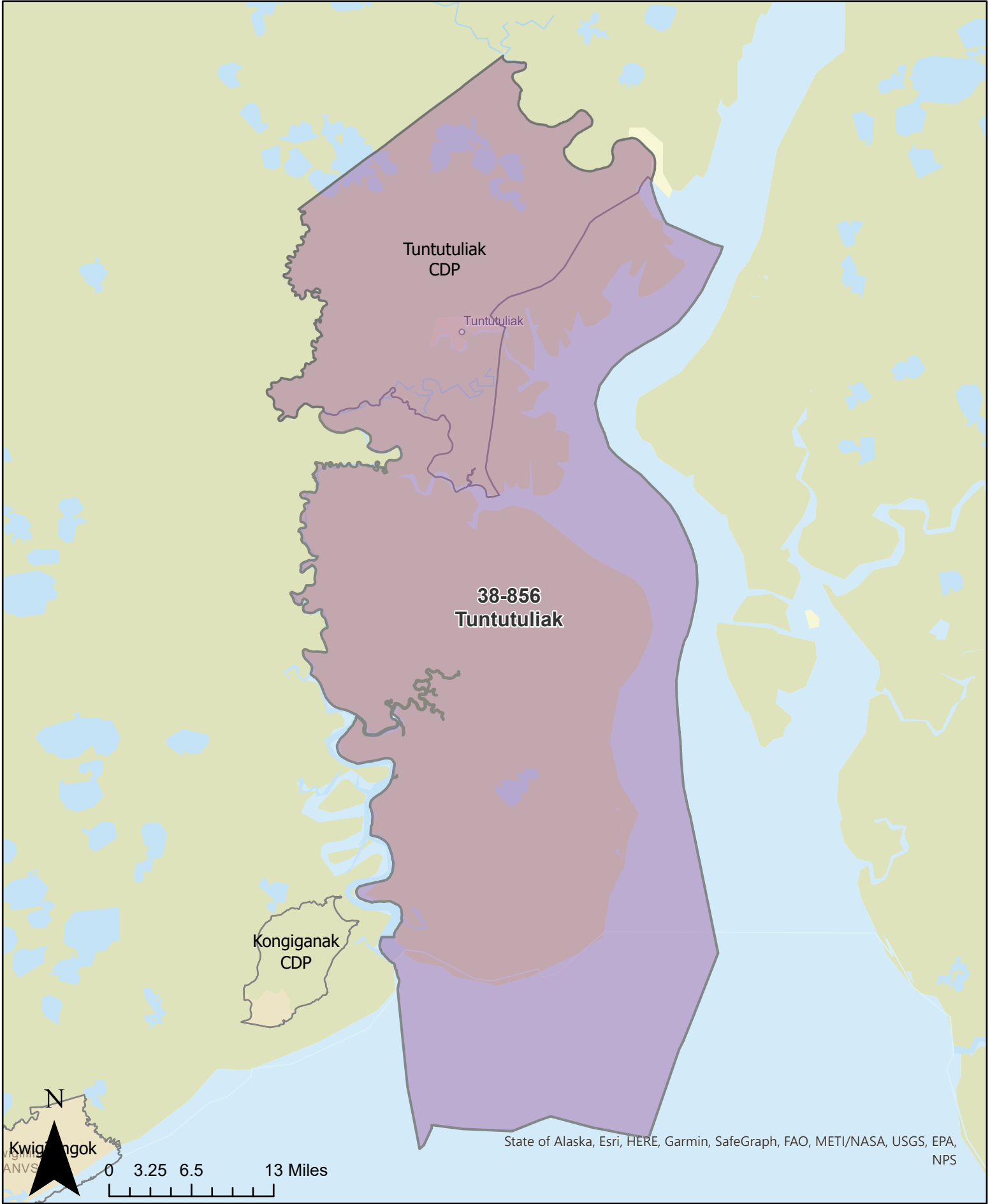
State of Alaska, Esri, HERE, Garmin, SafeGraph, METI/NASA, USGS, EPA, NPS, USDA

Precinct: 38-854 Tuluksak May 15, 2023 Redistricting Plan



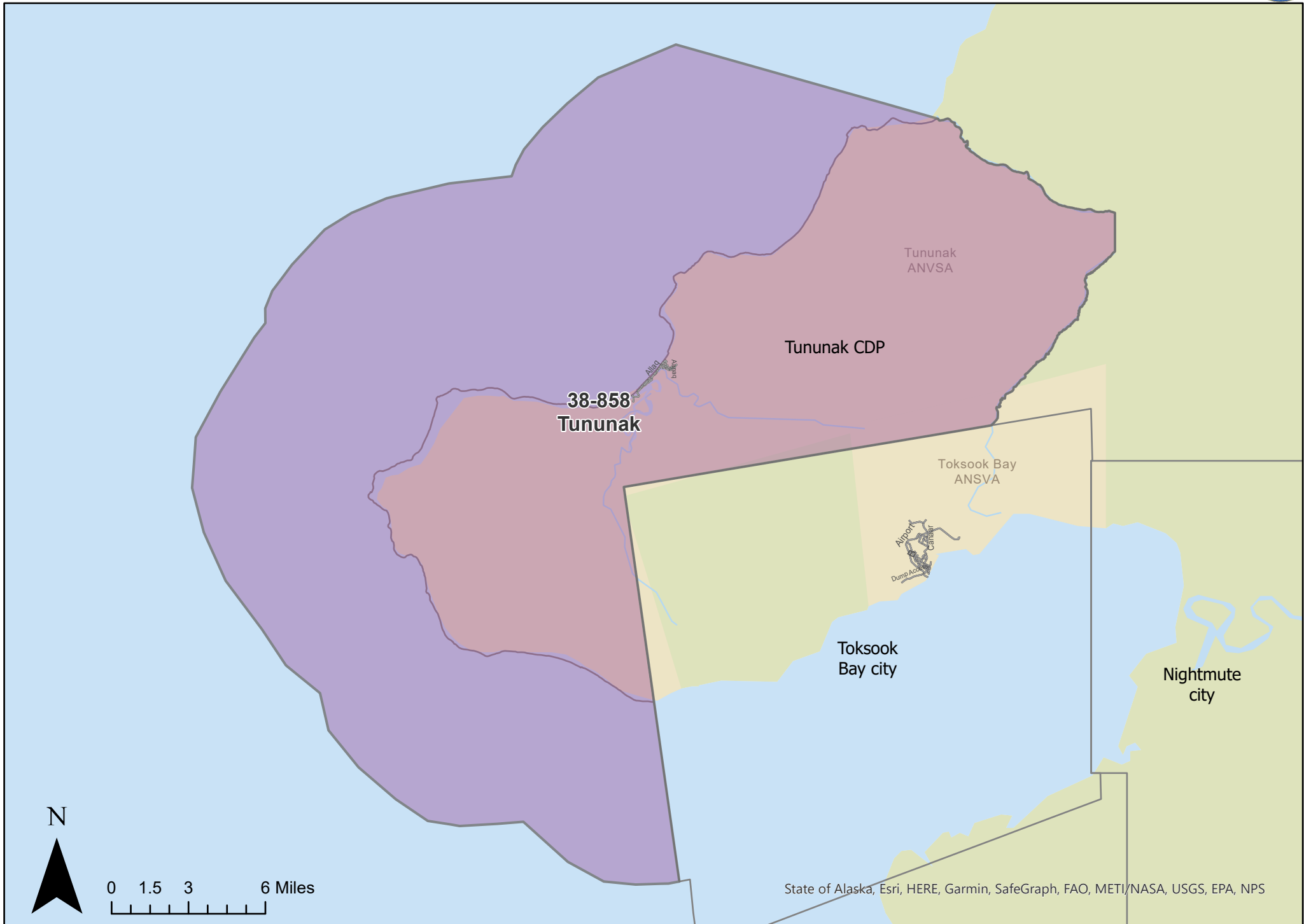
State of Alaska, Esri, HERE, Garmin, SafeGraph, FAO, METI/NASA, USGS, EPA, NPS

Precinct: 38-856 Tuntutuliak
May 15, 2023 Redistricting Plan



0 3.25 6.5 13 Miles

State of Alaska, Esri, HERE, Garmin, SafeGraph, FAO, METI/NASA, USGS, EPA, NPS



**38-858
Tununak**

Tununak
ANVSA

Tununak CDP

Toksook Bay
ANSVA

Airport
Cemetery
Dump Area

Toksook
Bay city

Nightmute
city

N

0 1.5 3 6 Miles

Precinct: 39-900 Alakanuk
May 15, 2023 Redistricting Plan





0 3.75 7.5 15 Miles

Precinct: 39-906 Diomedede
May 15, 2023 Redistricting Plan

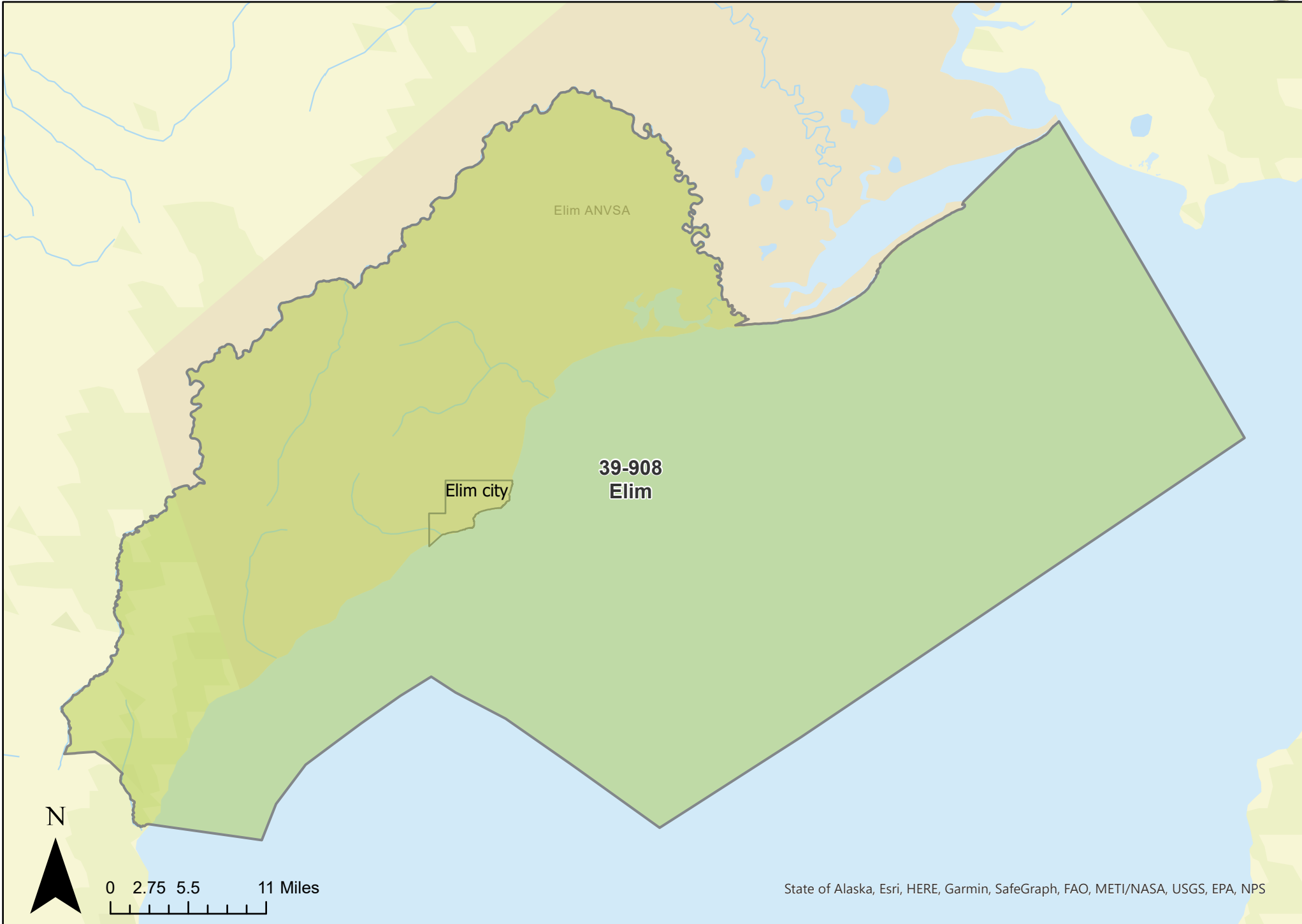


Diomedede
city
39-906
Diomedede

N

0 1.5 3 6 Miles

State of Alaska, Esri, HERE, Garmin, FAO, METI/NASA, USGS, EPA, NPS

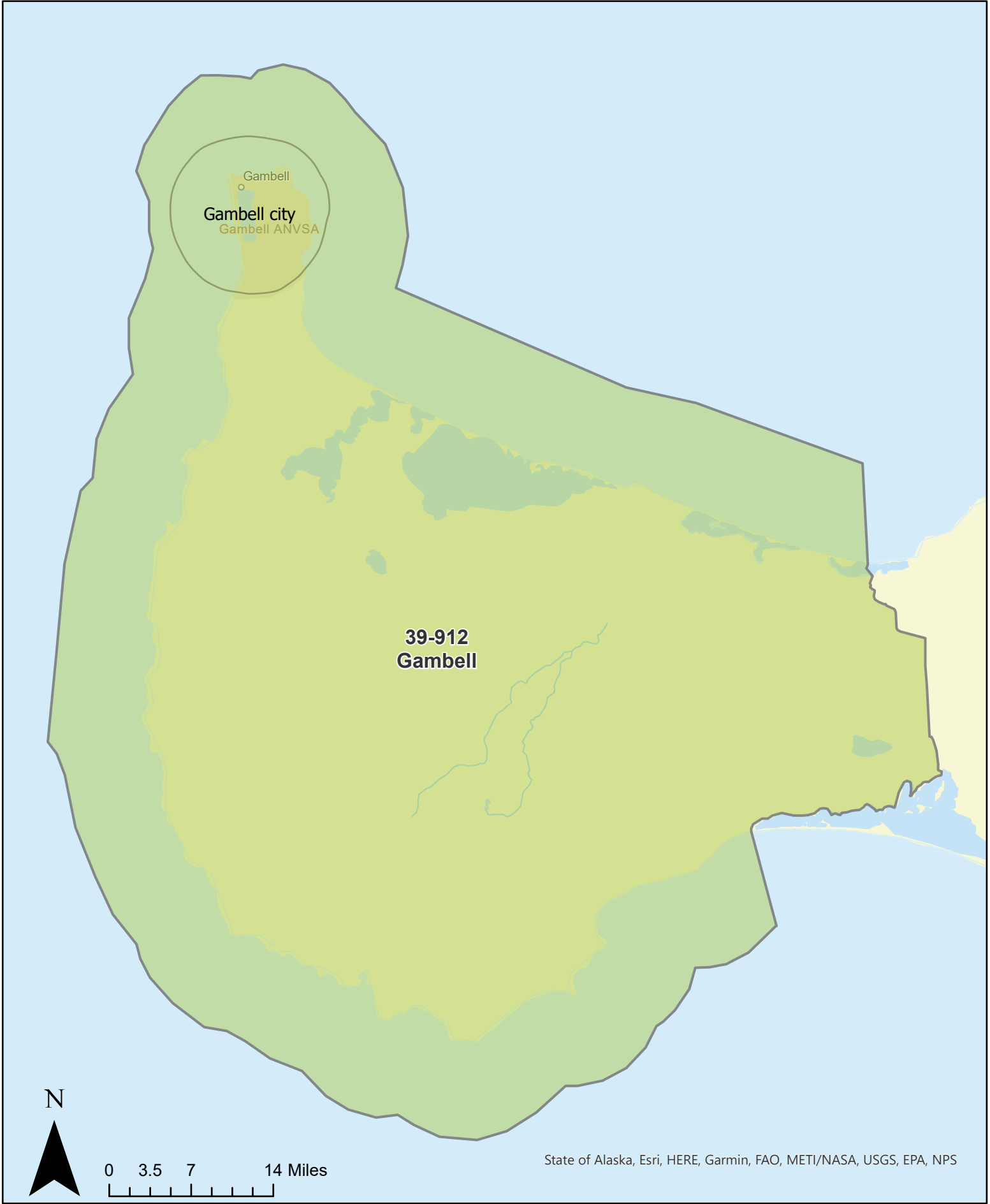


Precinct: 39-910 Emmonok May 15, 2023 Redistricting Plan



State of Alaska, Esri, HERE, Garmin, SafeGraph, FAO, METI/NASA, USGS, EPA, NPS

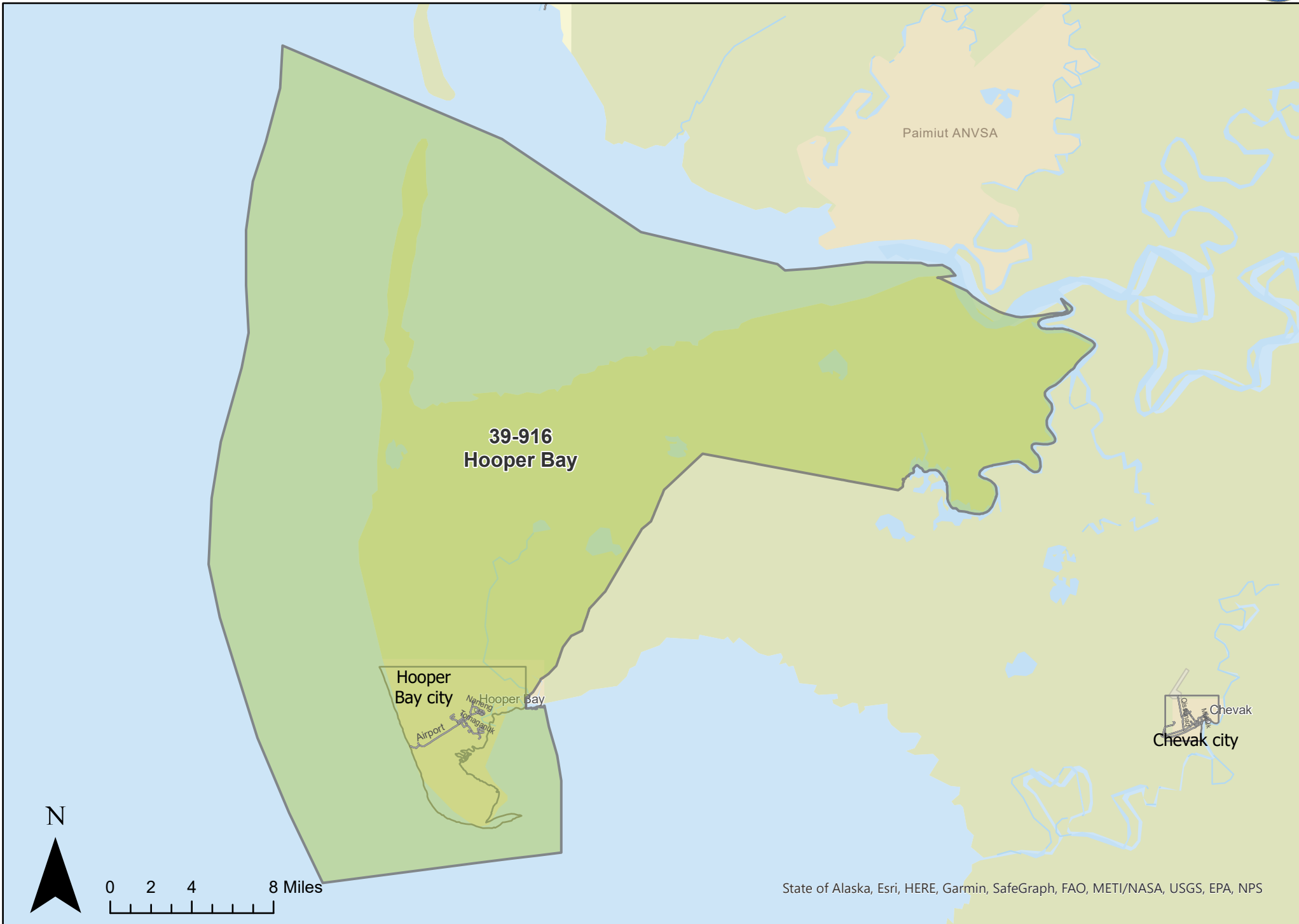
Precinct: 39-912 Gambell
May 15, 2023 Redistricting Plan



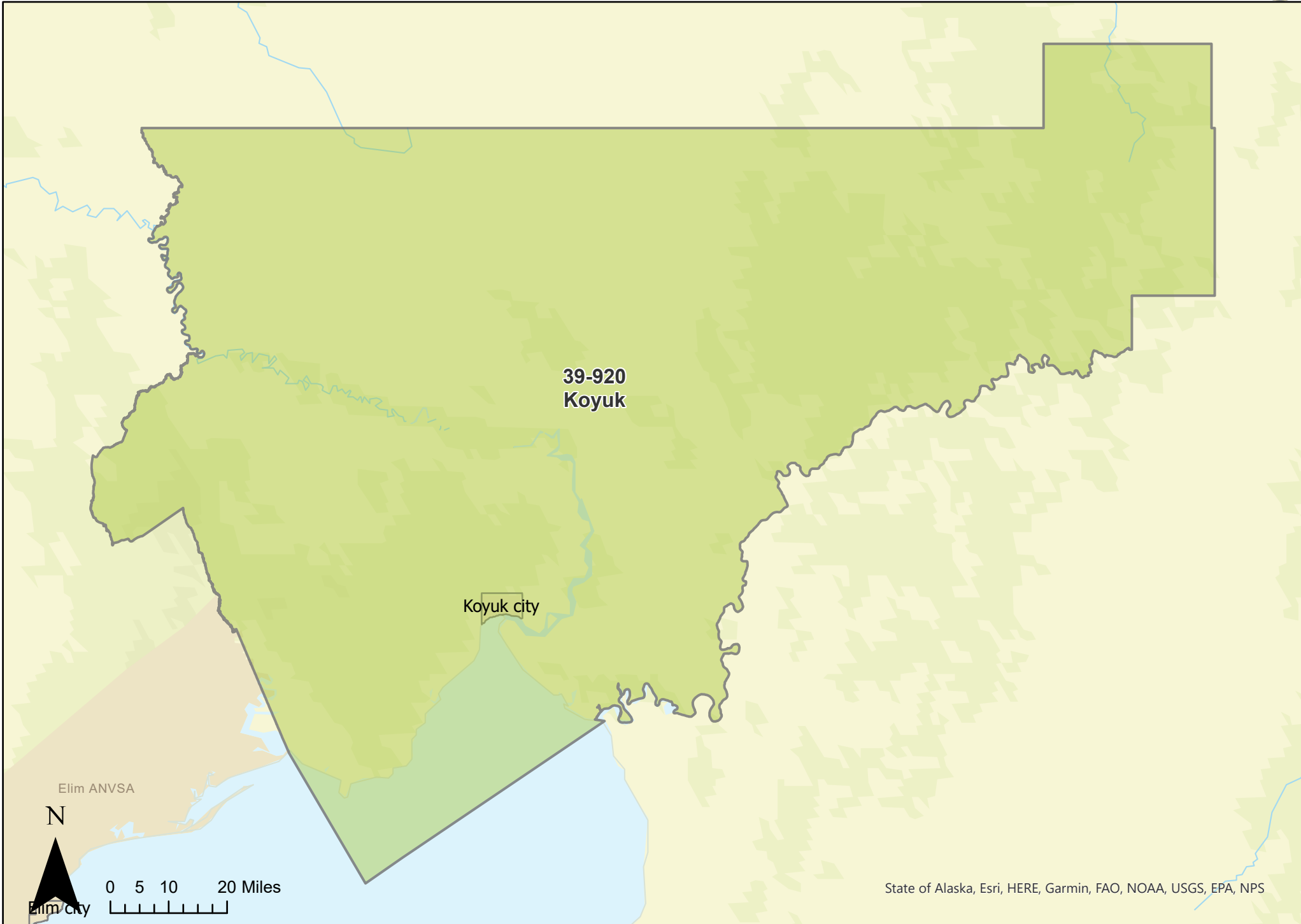
Precinct: 39-914 Golovin

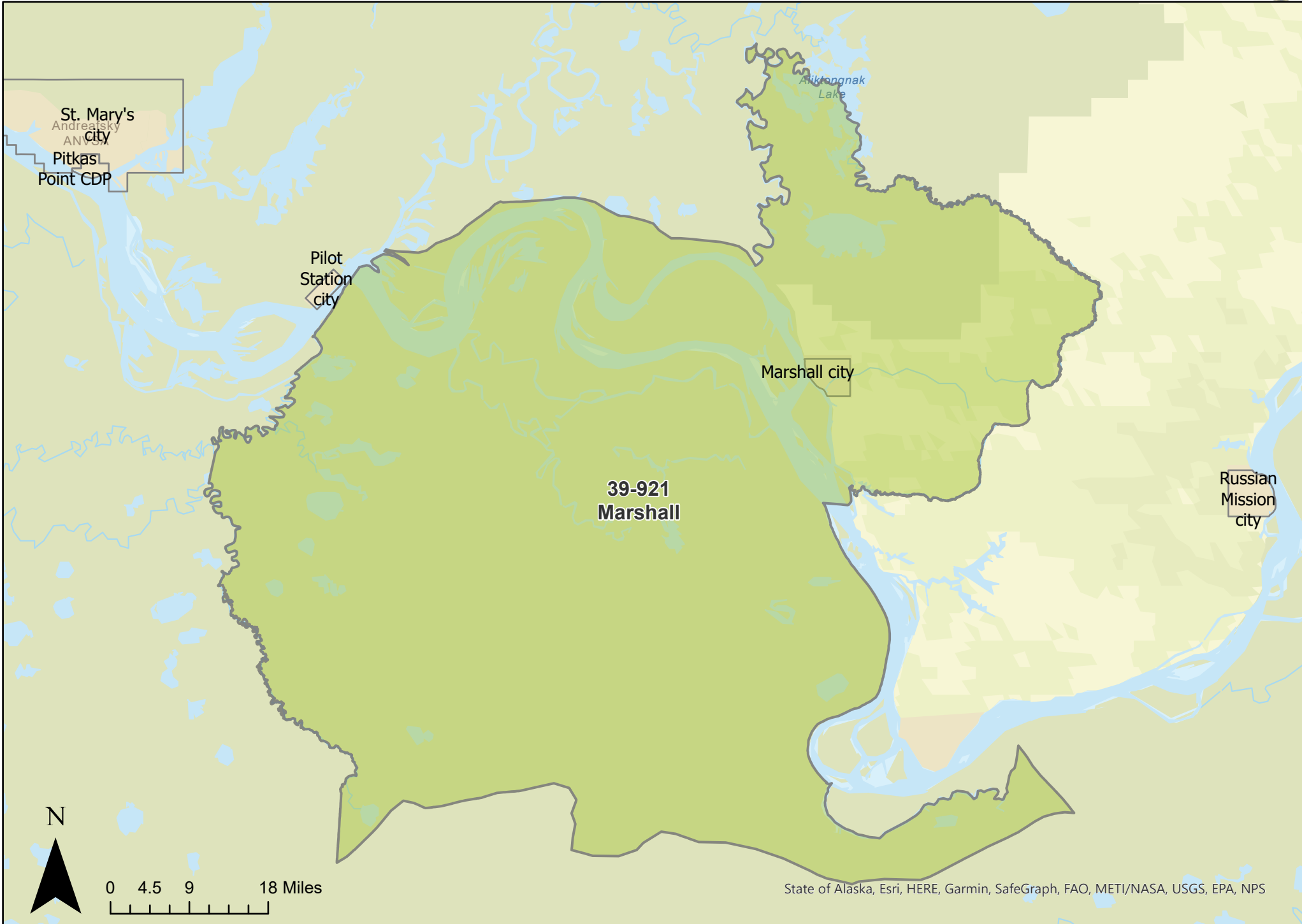
May 15, 2023 Redistricting Plan











N

0 4.5 9 18 Miles



N

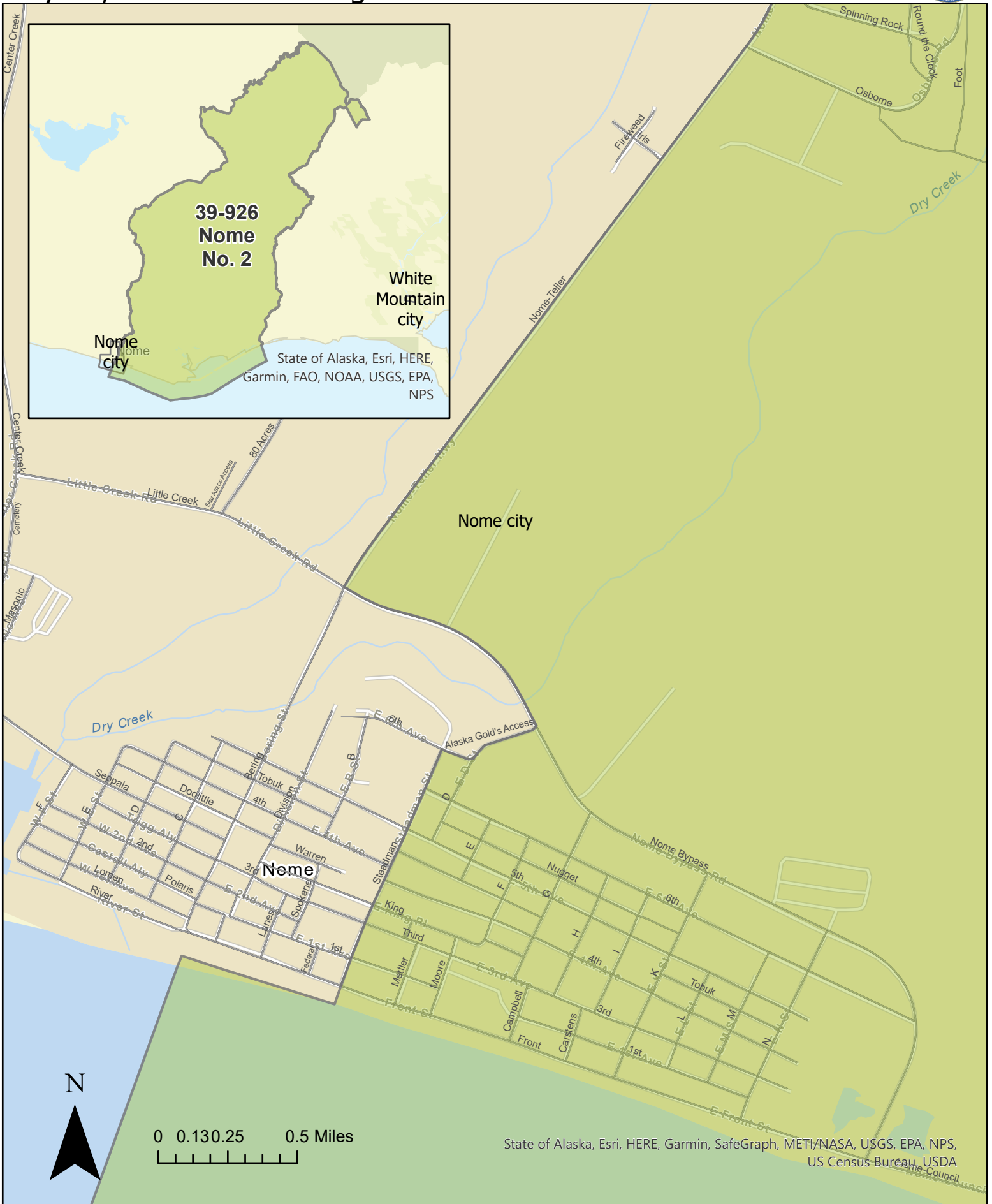


0 5 10 20 Miles



Precinct: 39-926 Nome No. 2

May 15, 2023 Redistricting Plan





Yukon Delta
Natl Wildlife
Refuge

Yukon Delta
Natl Wildlife
Refuge

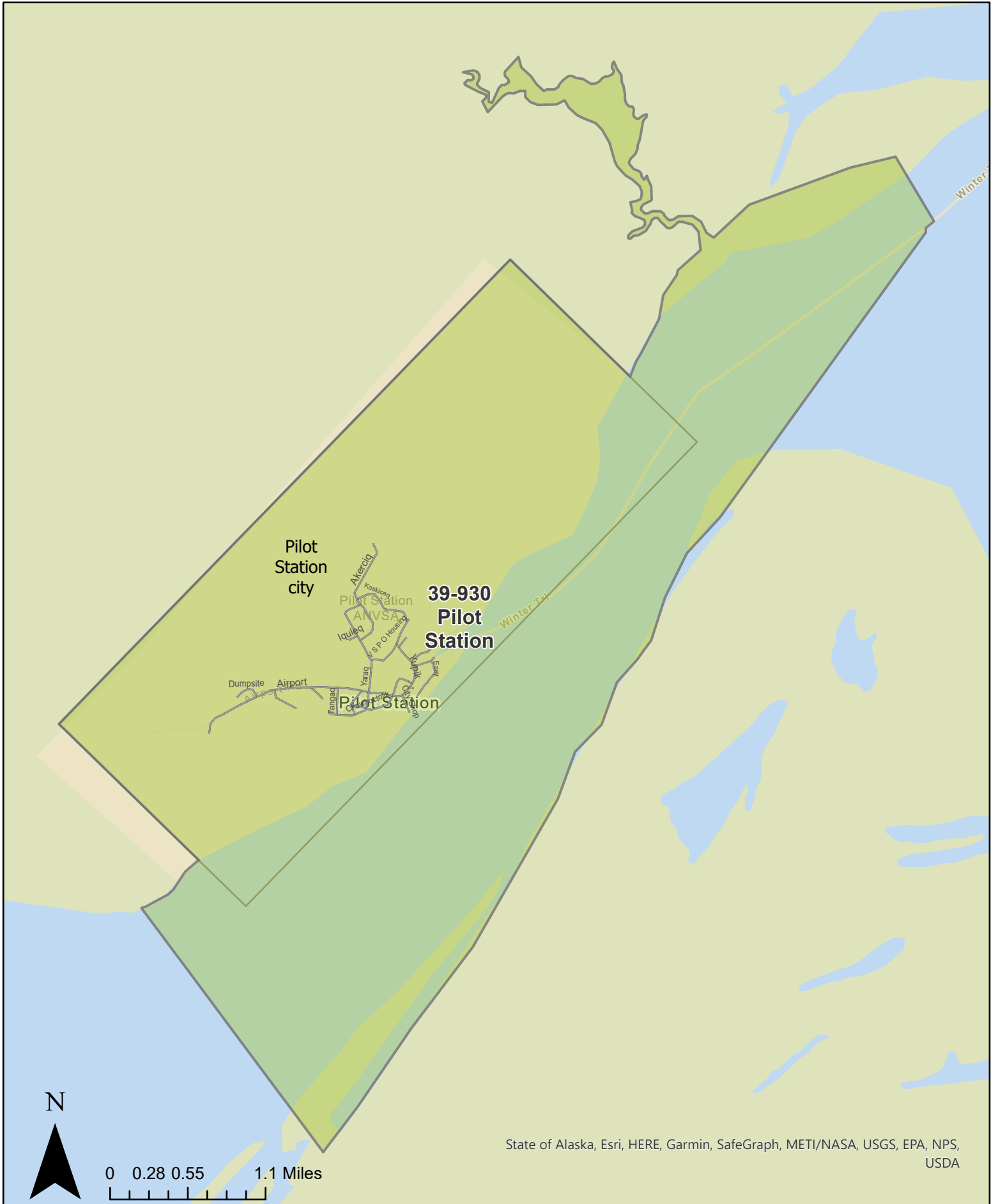
Nunam
Iqua city

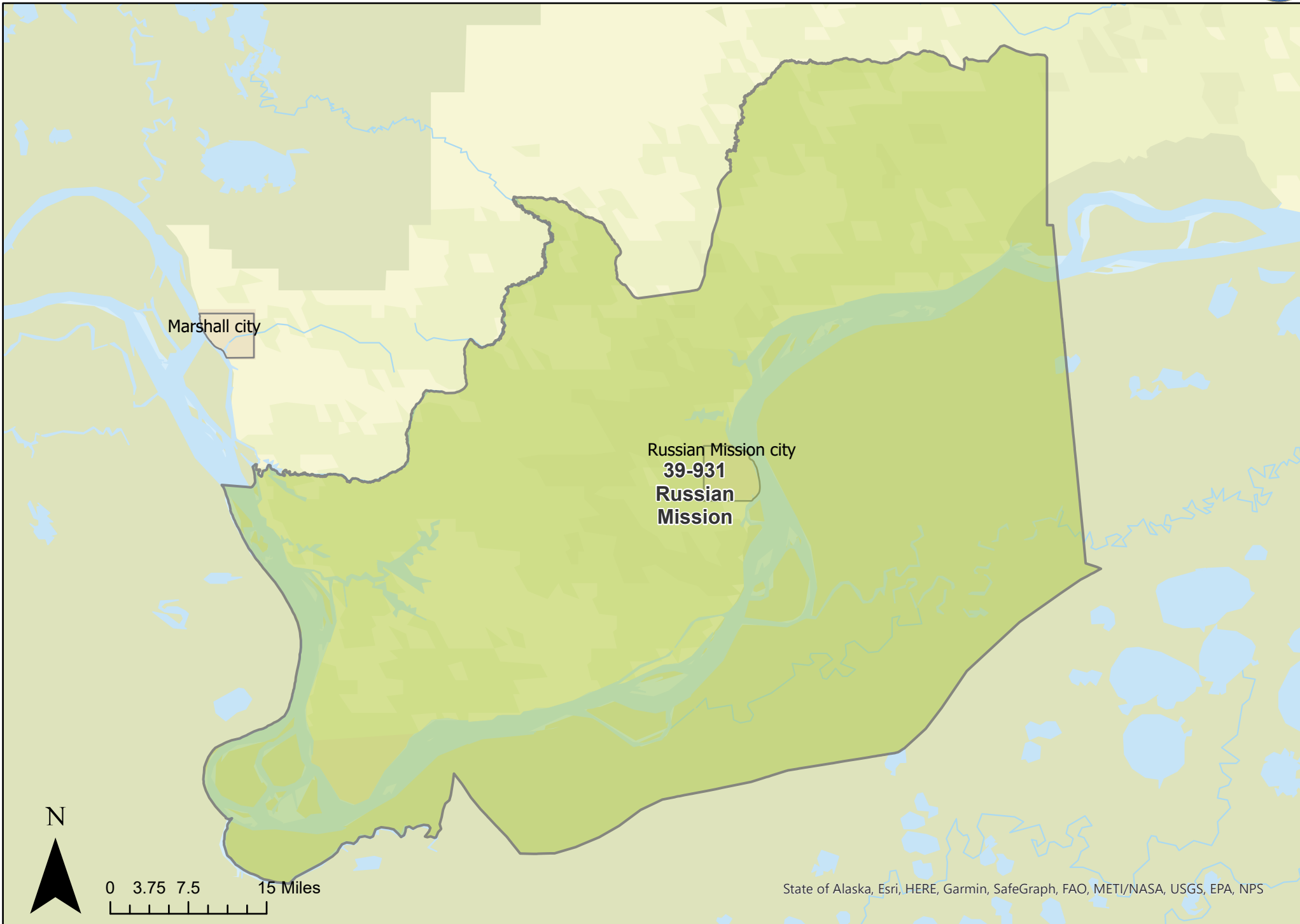
**39-928
Nunam Iqua**

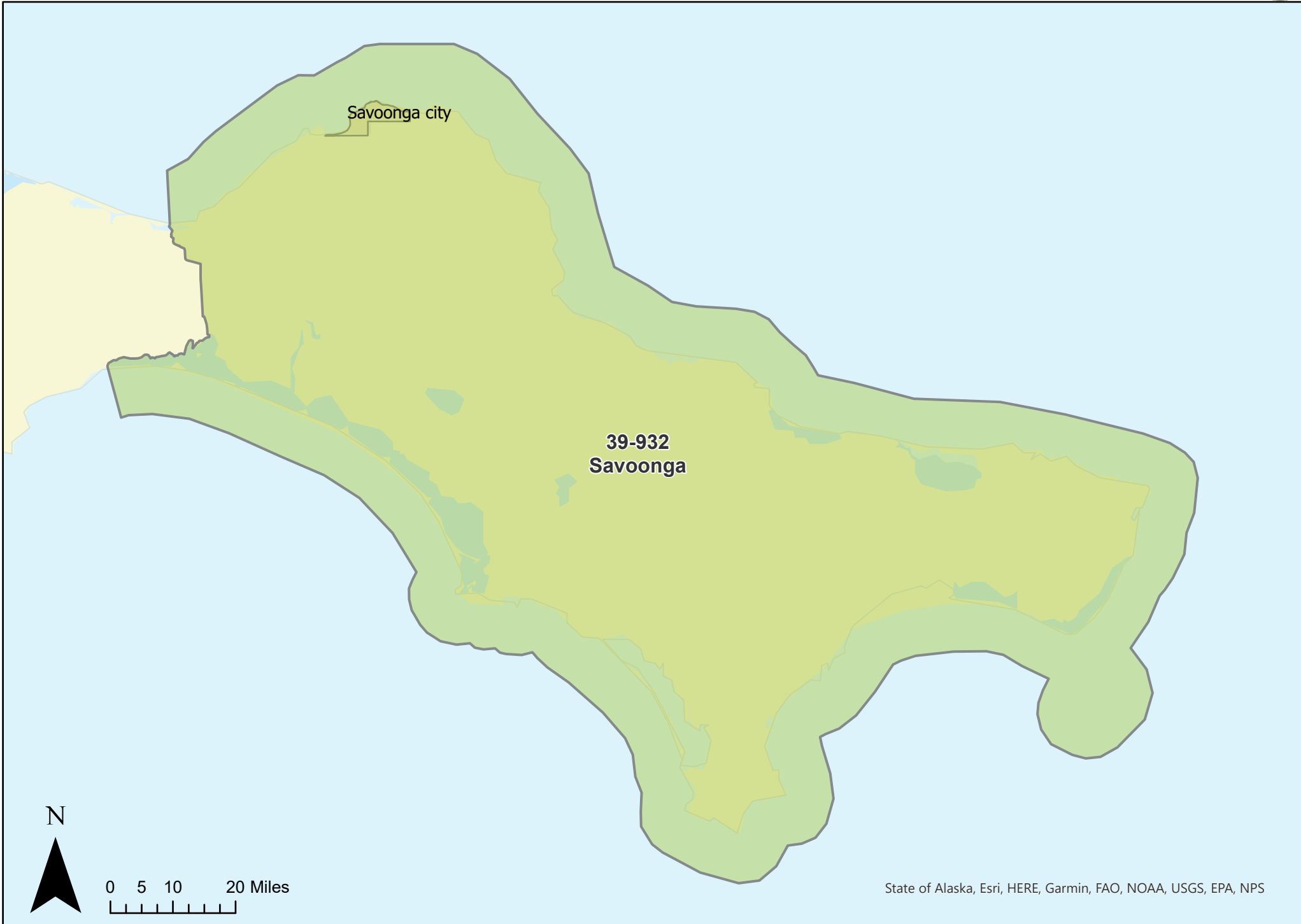
N

0 2.5 5 10 Miles

Precinct: 39-930 Pilot Station May 15, 2023 Redistricting Plan







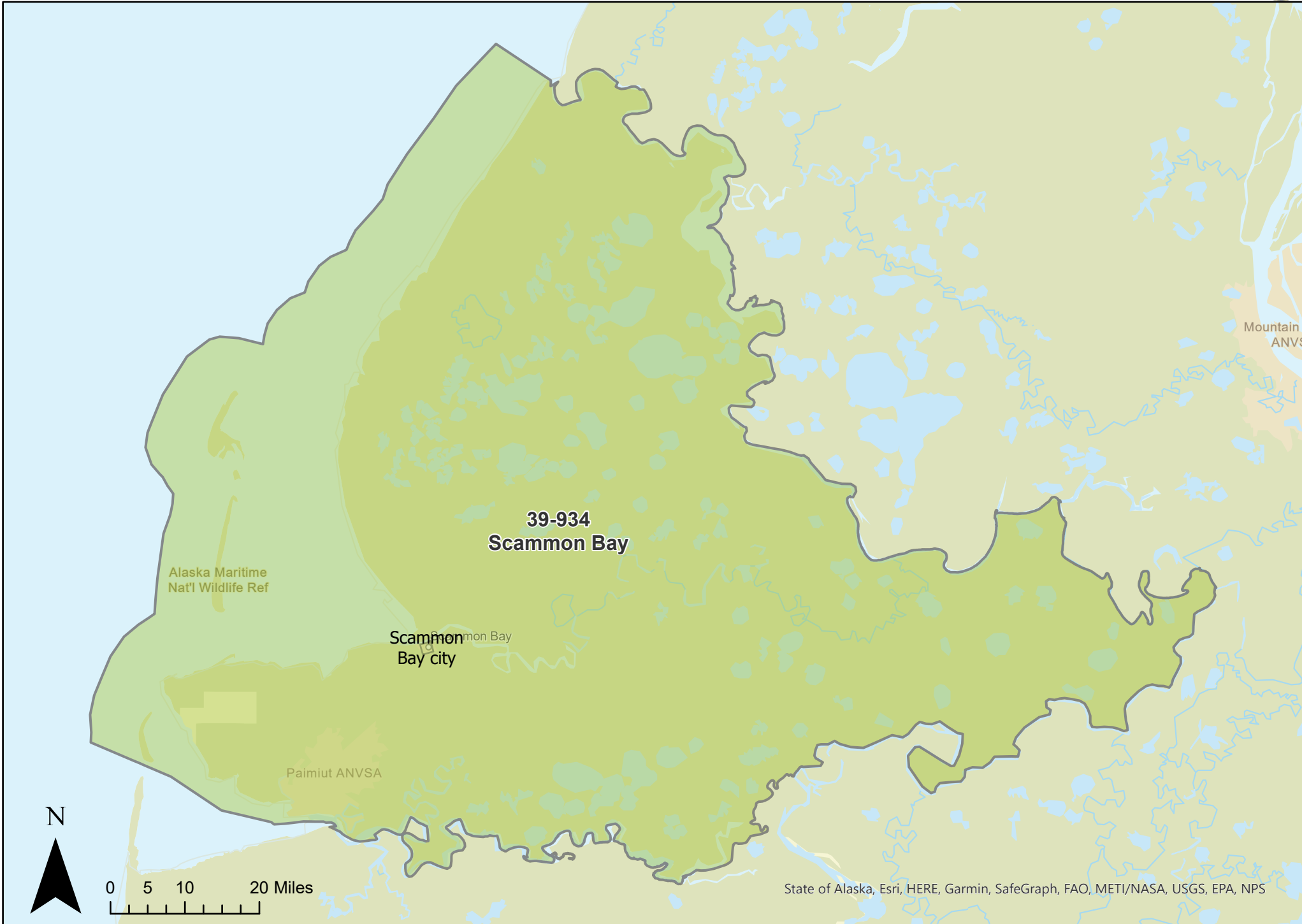
Savoonga city

39-932
Savoonga

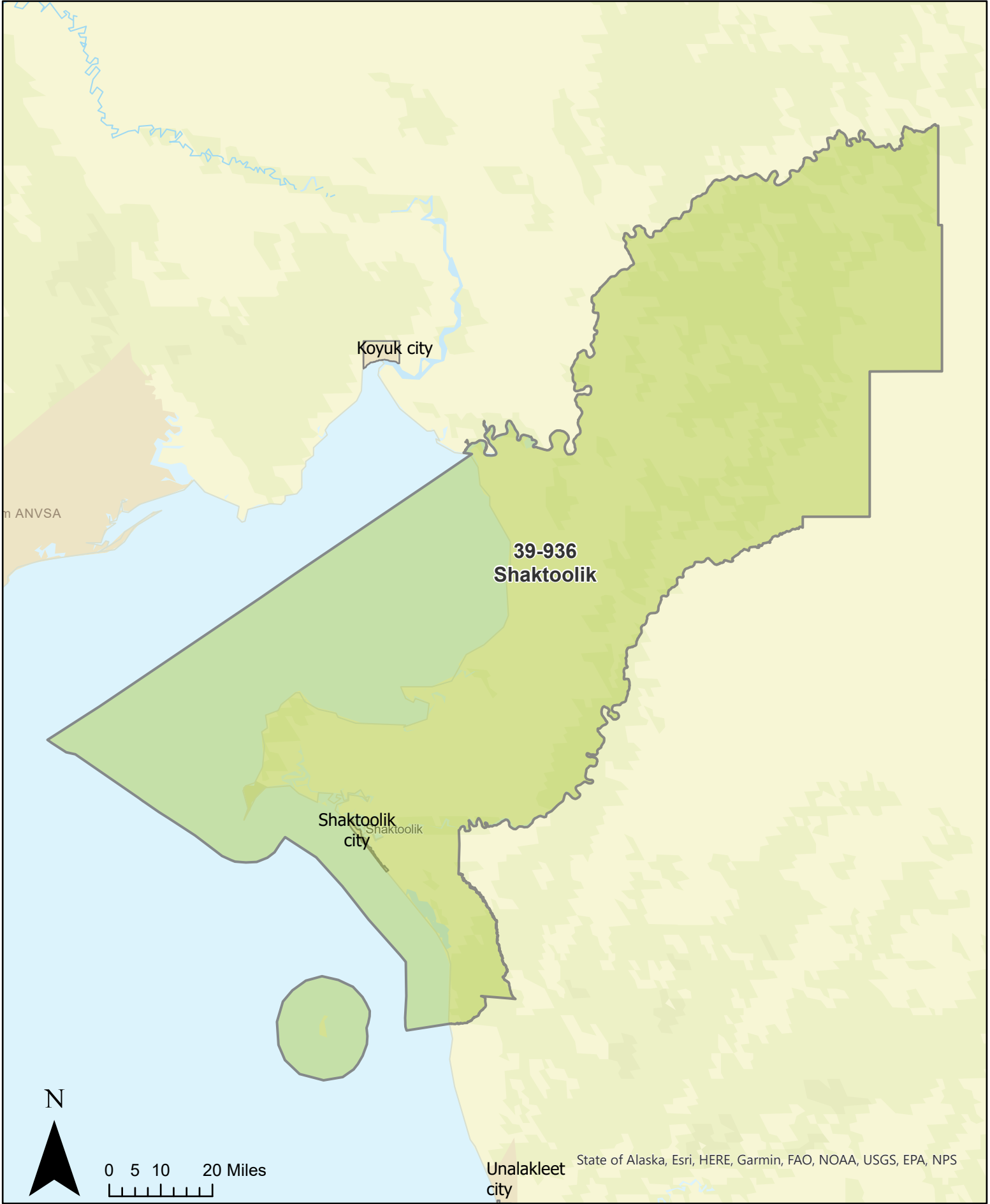
N

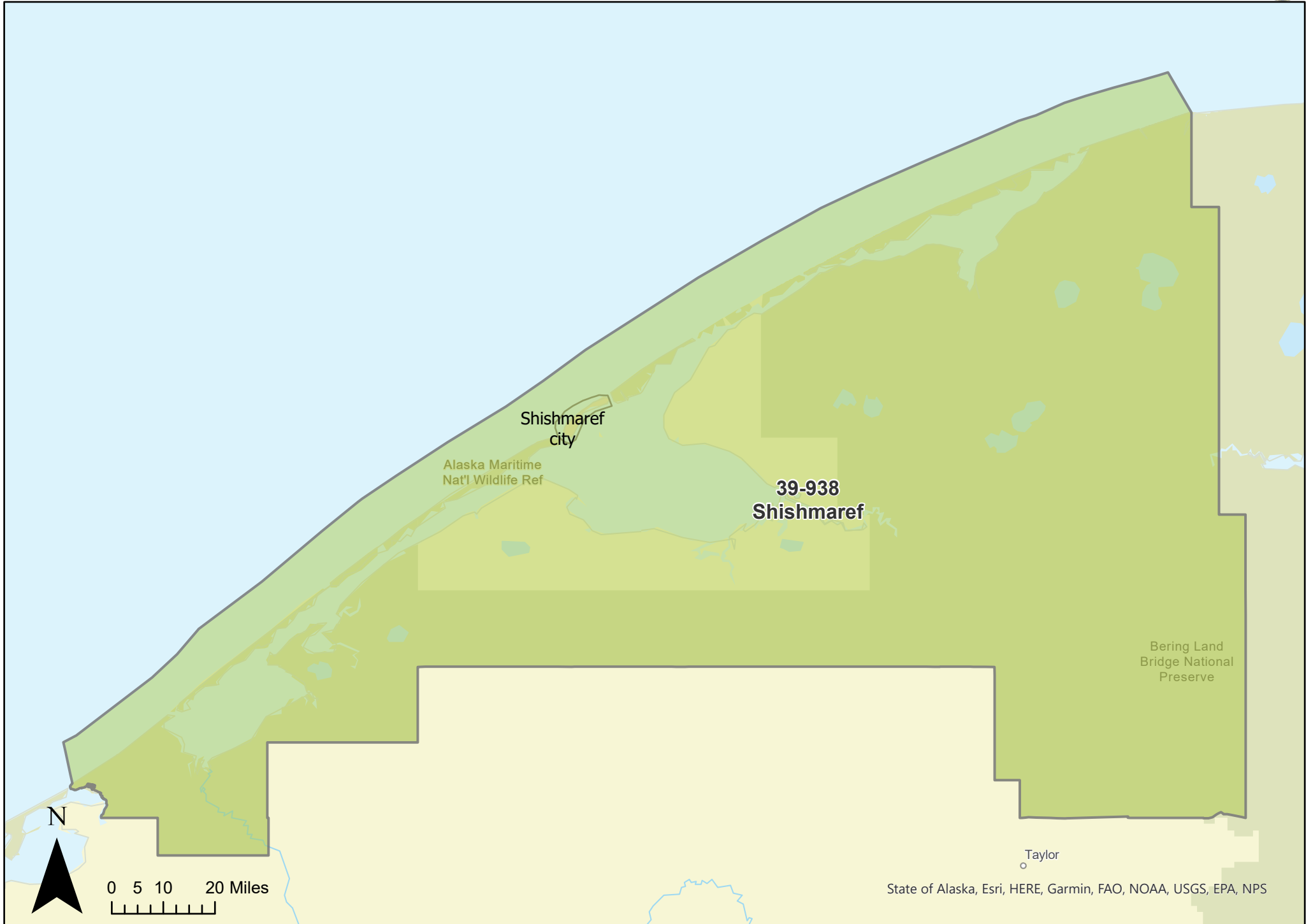


0 5 10 20 Miles

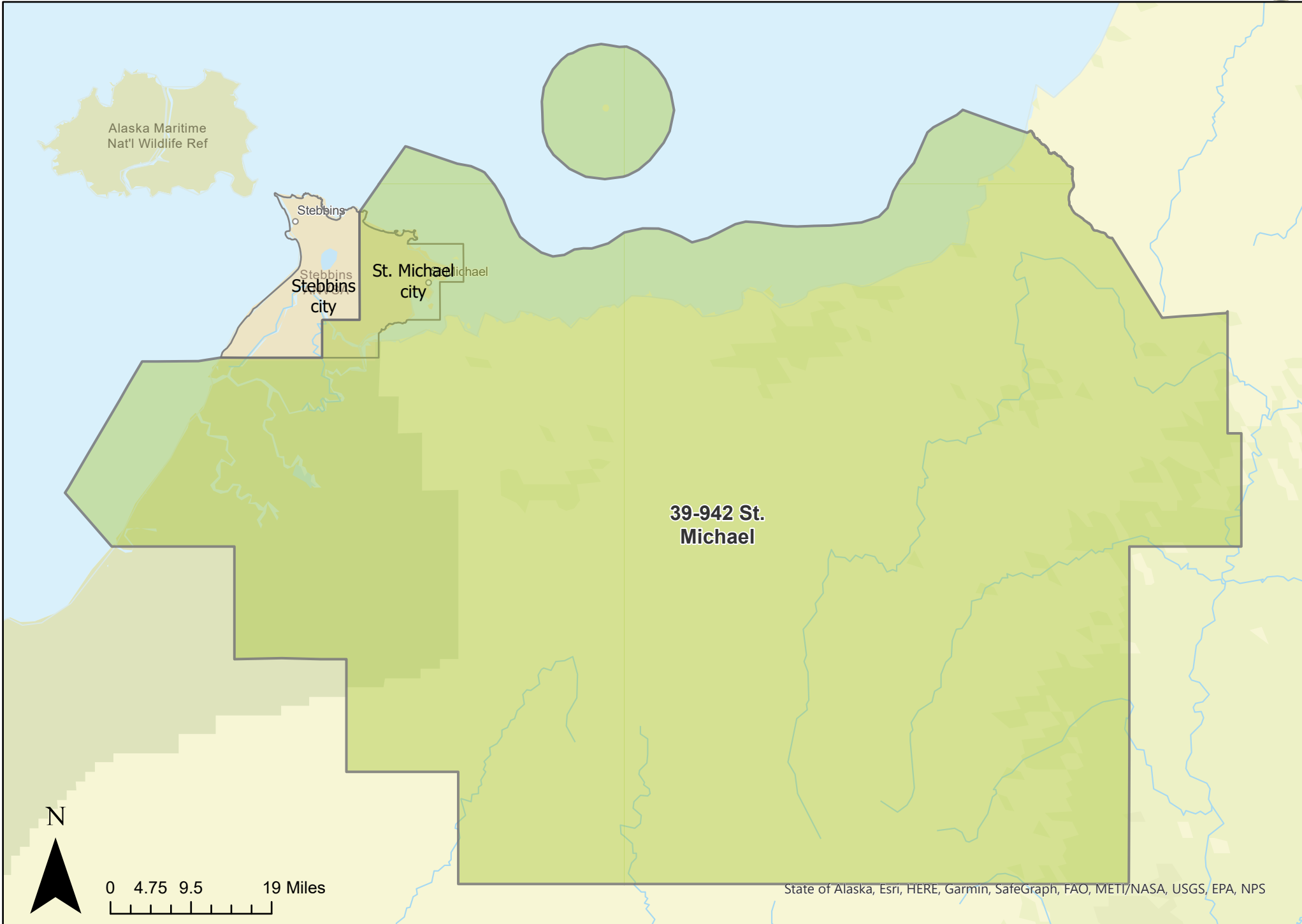


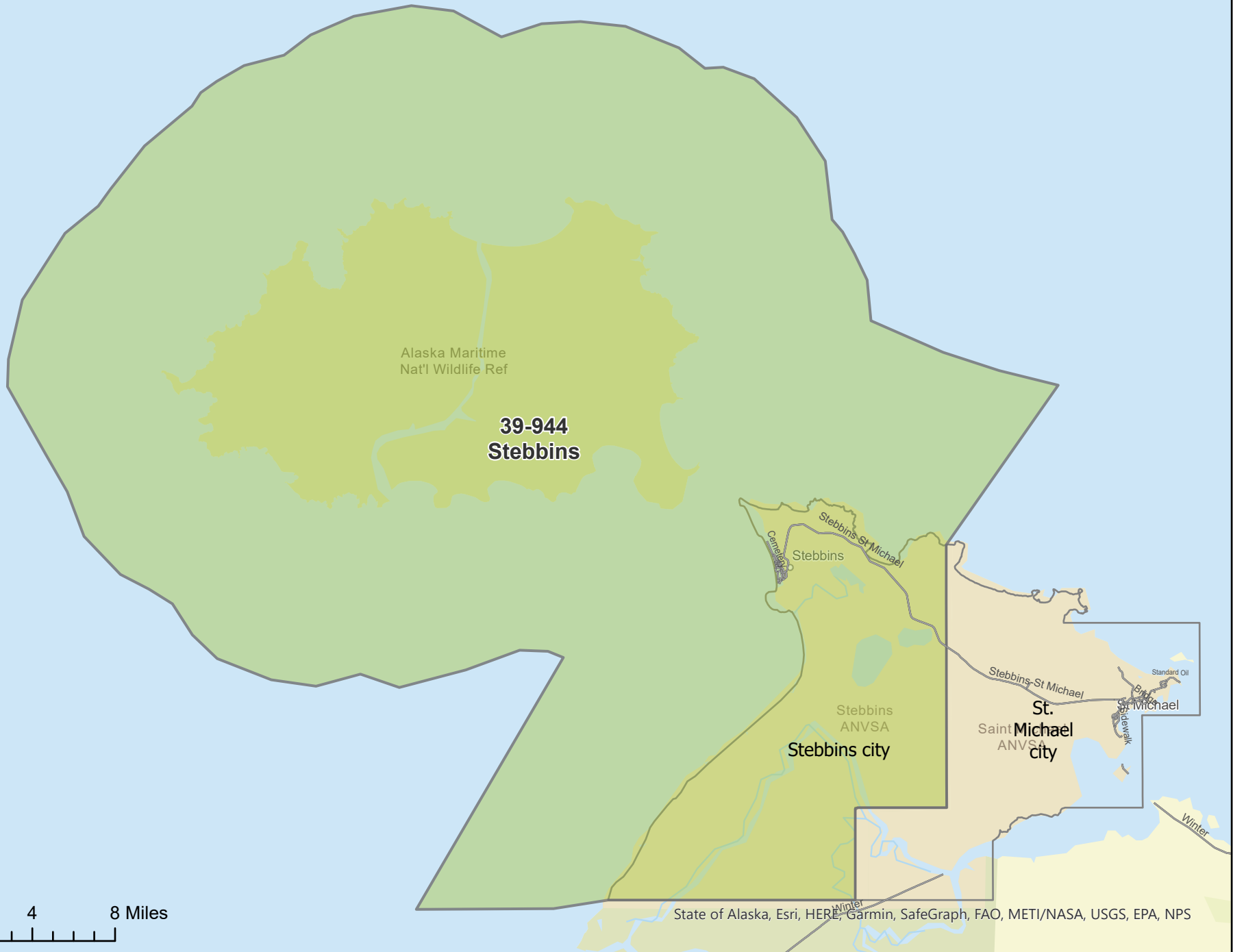
Precinct: 39-936 Shaktoolik
May 15, 2023 Redistricting Plan

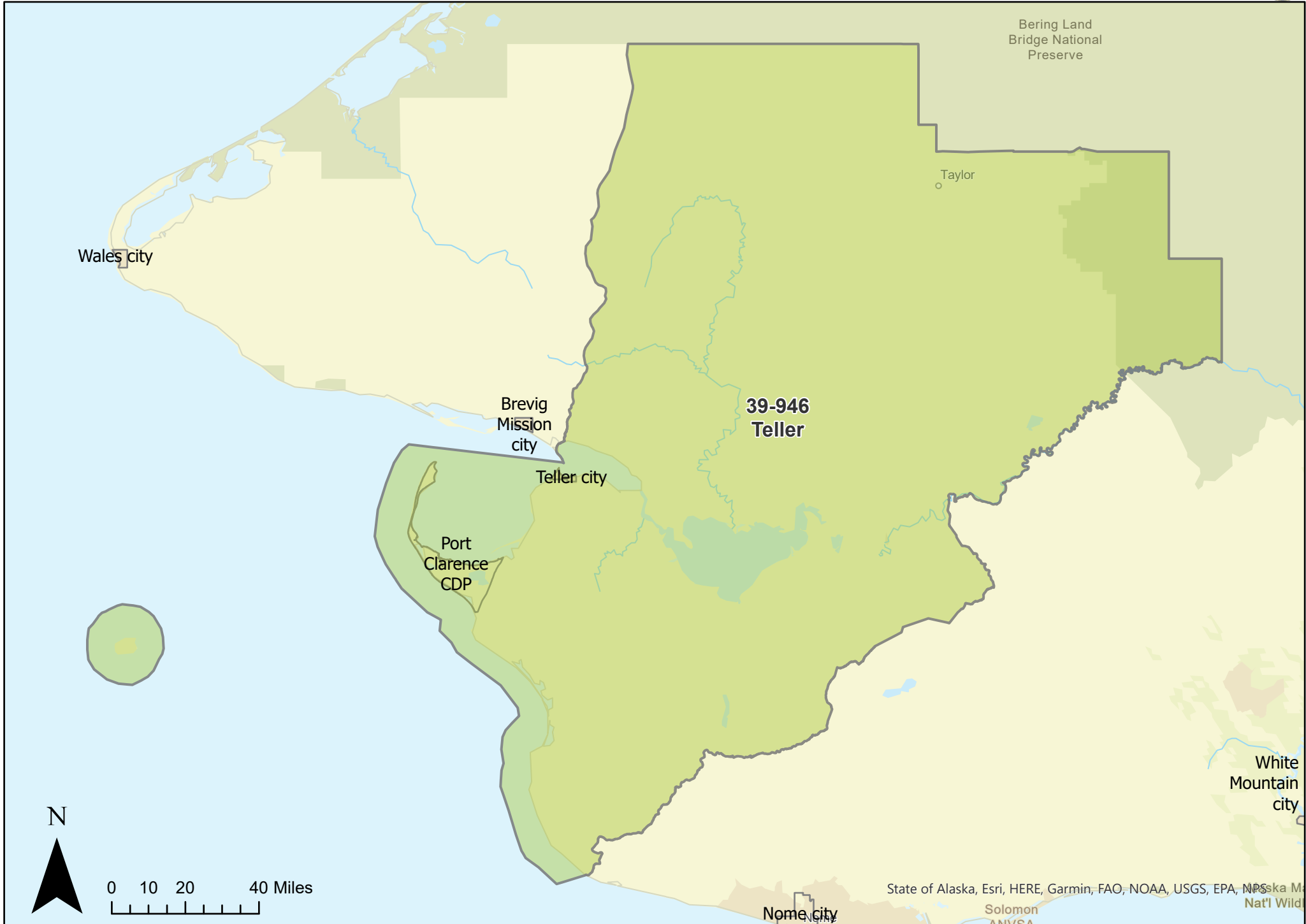




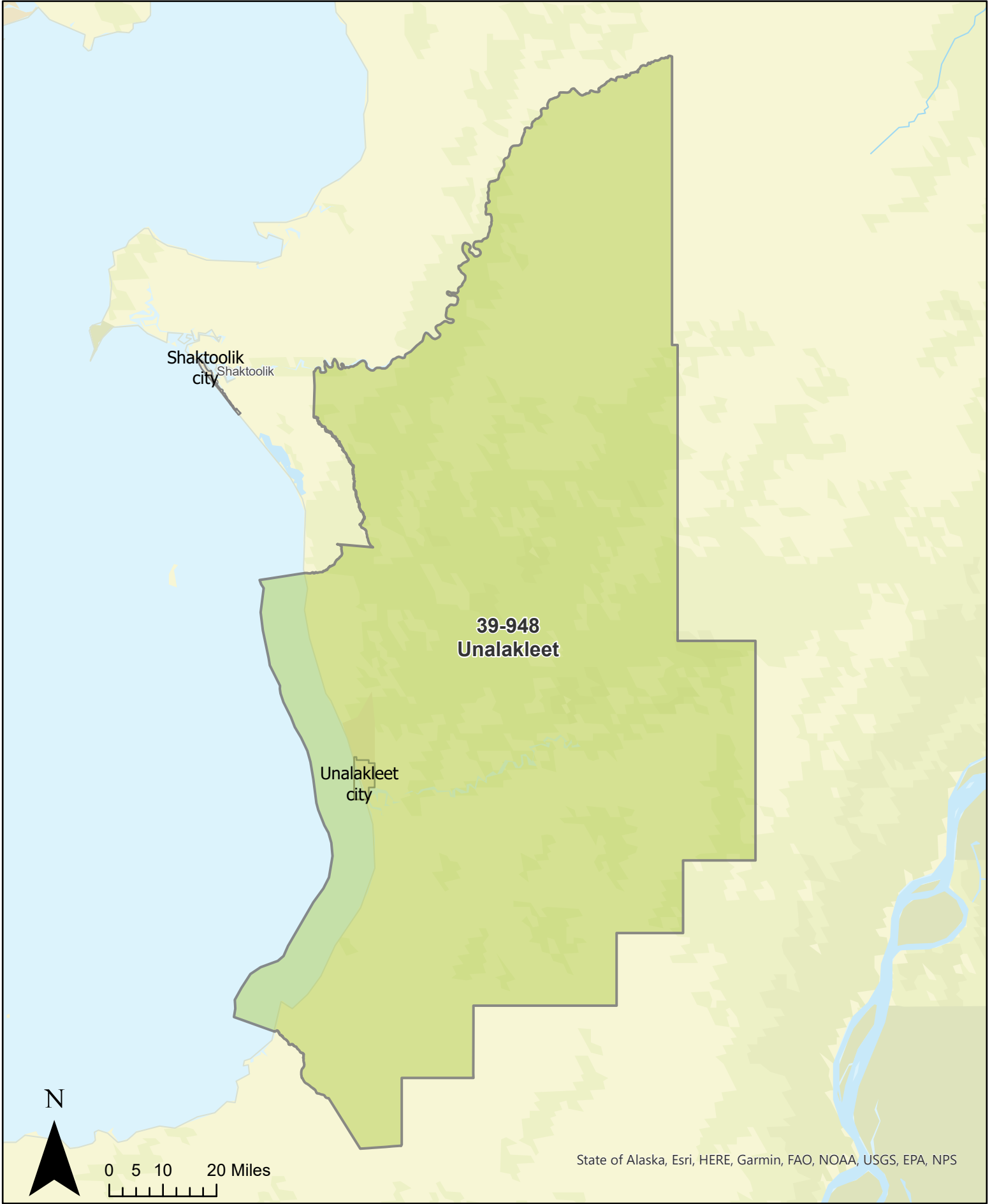








Precinct: 39-948 Unalakleet
May 15, 2023 Redistricting Plan



Shaktoolik
city

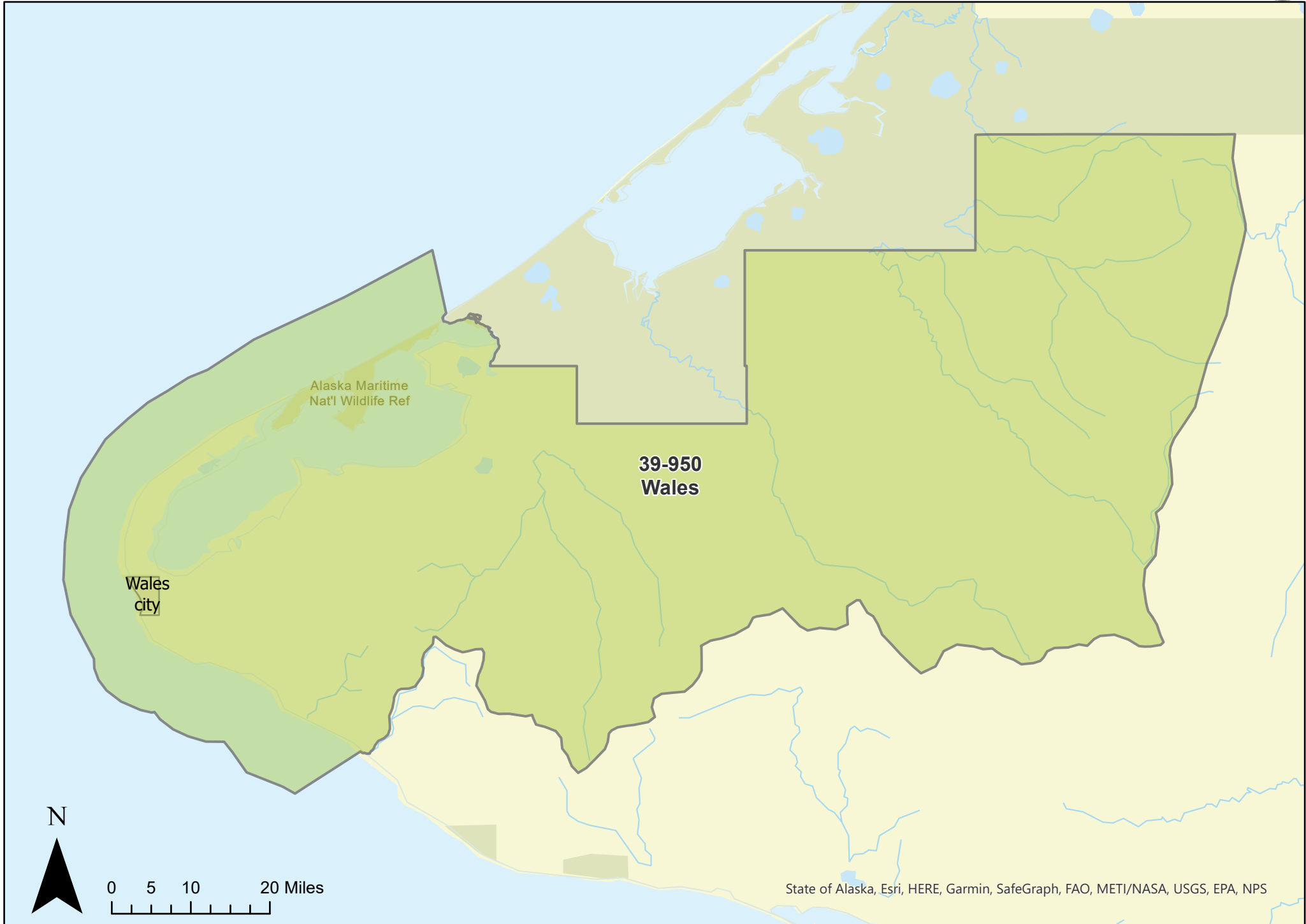
**39-948
Unalakleet**

Unalakleet
city

N

0 5 10 20 Miles

State of Alaska, Esri, HERE, Garmin, FAO, NOAA, USGS, EPA, NPS



Precinct: 39-952 White Mountain
May 15, 2023 Redistricting Plan



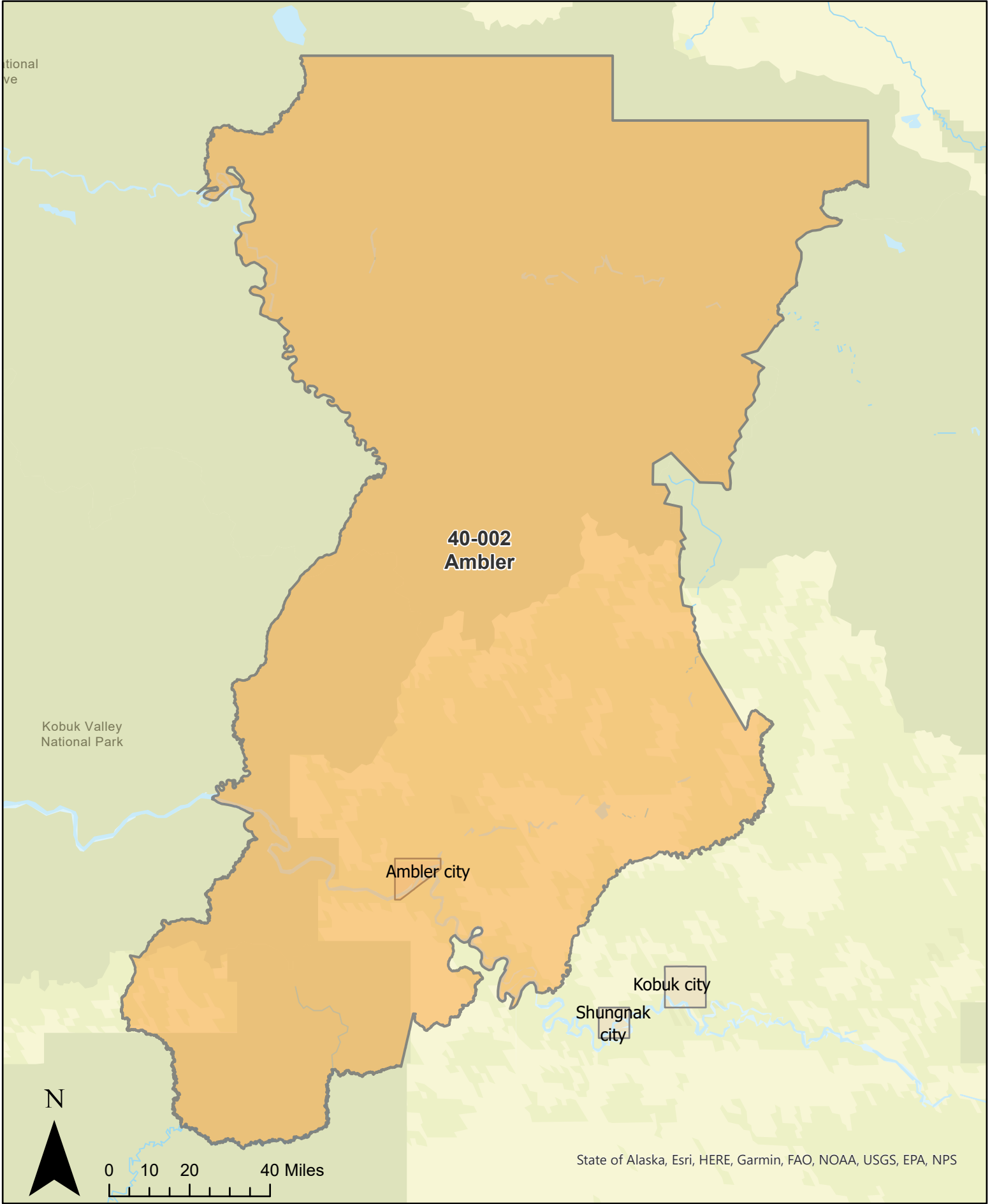
non
SA

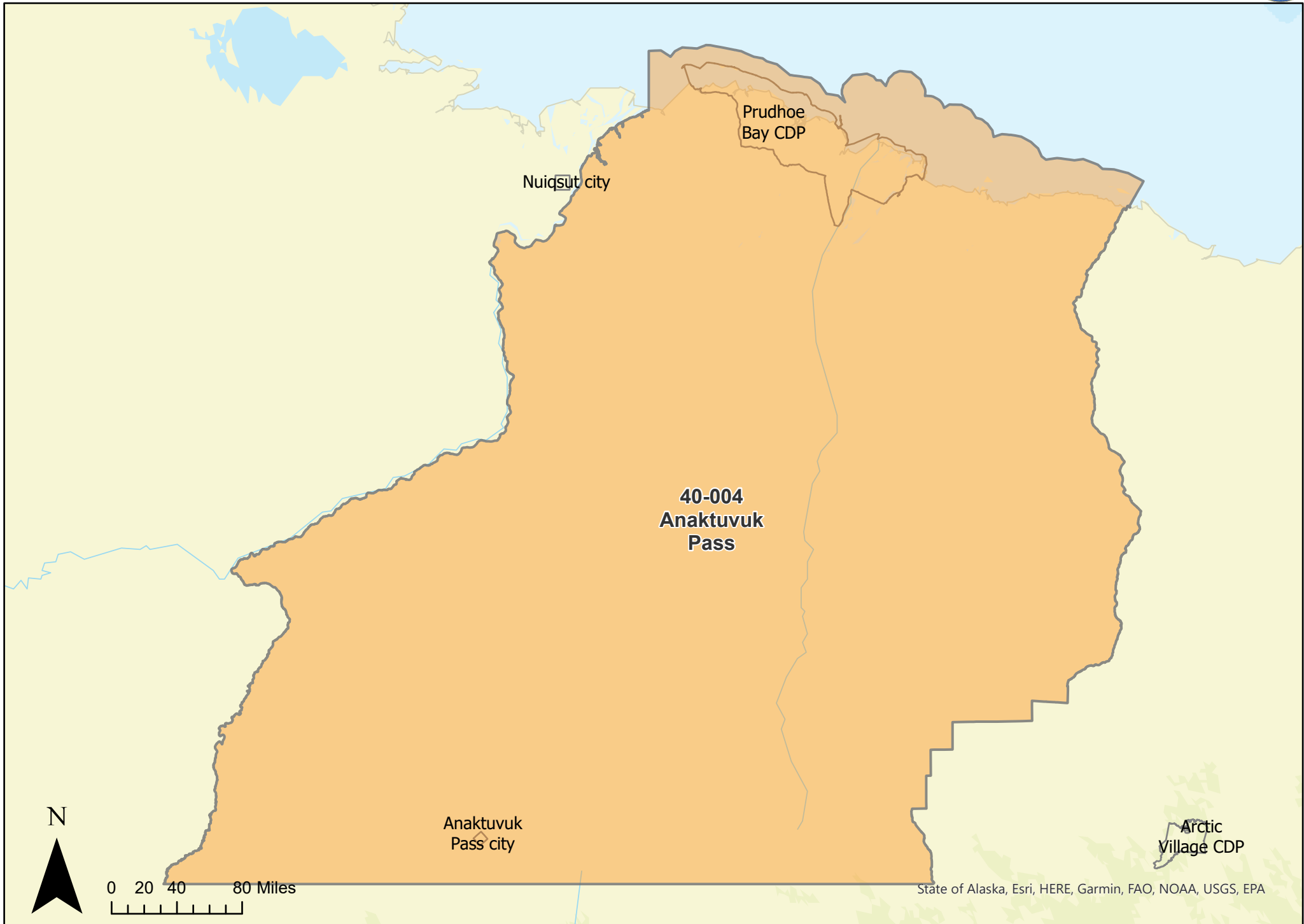
N

0 5 10 20 Miles

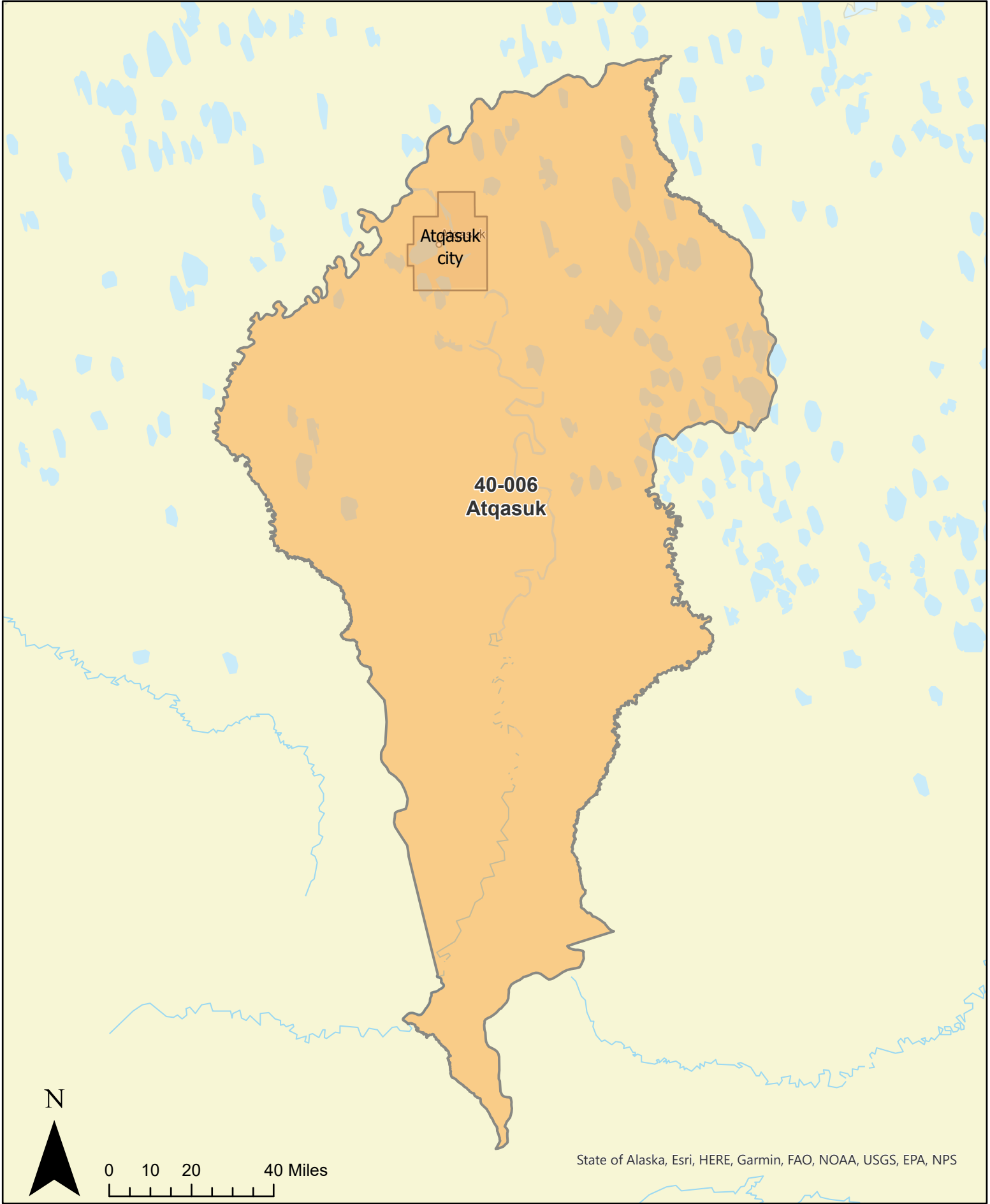
State of Alaska, Esri, HERE, Garmin, FAO, NOAA, USGS, EPA, NPS

Precinct: 40-002 Ambler May 15, 2023 Redistricting Plan

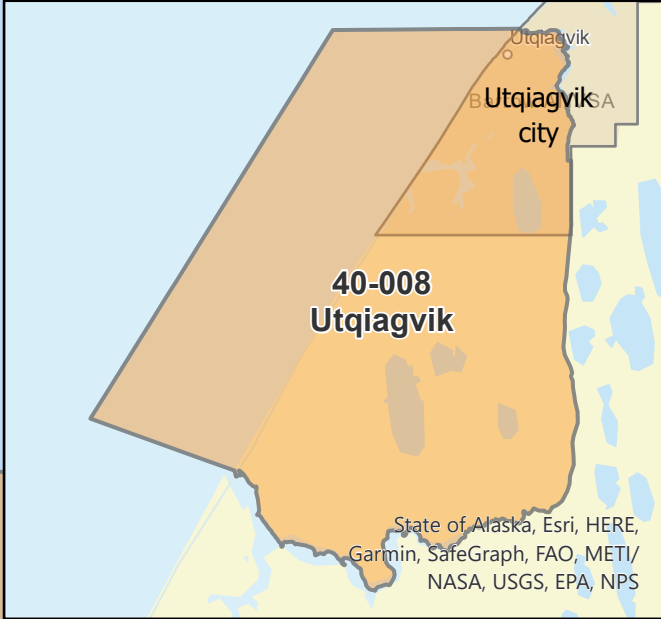
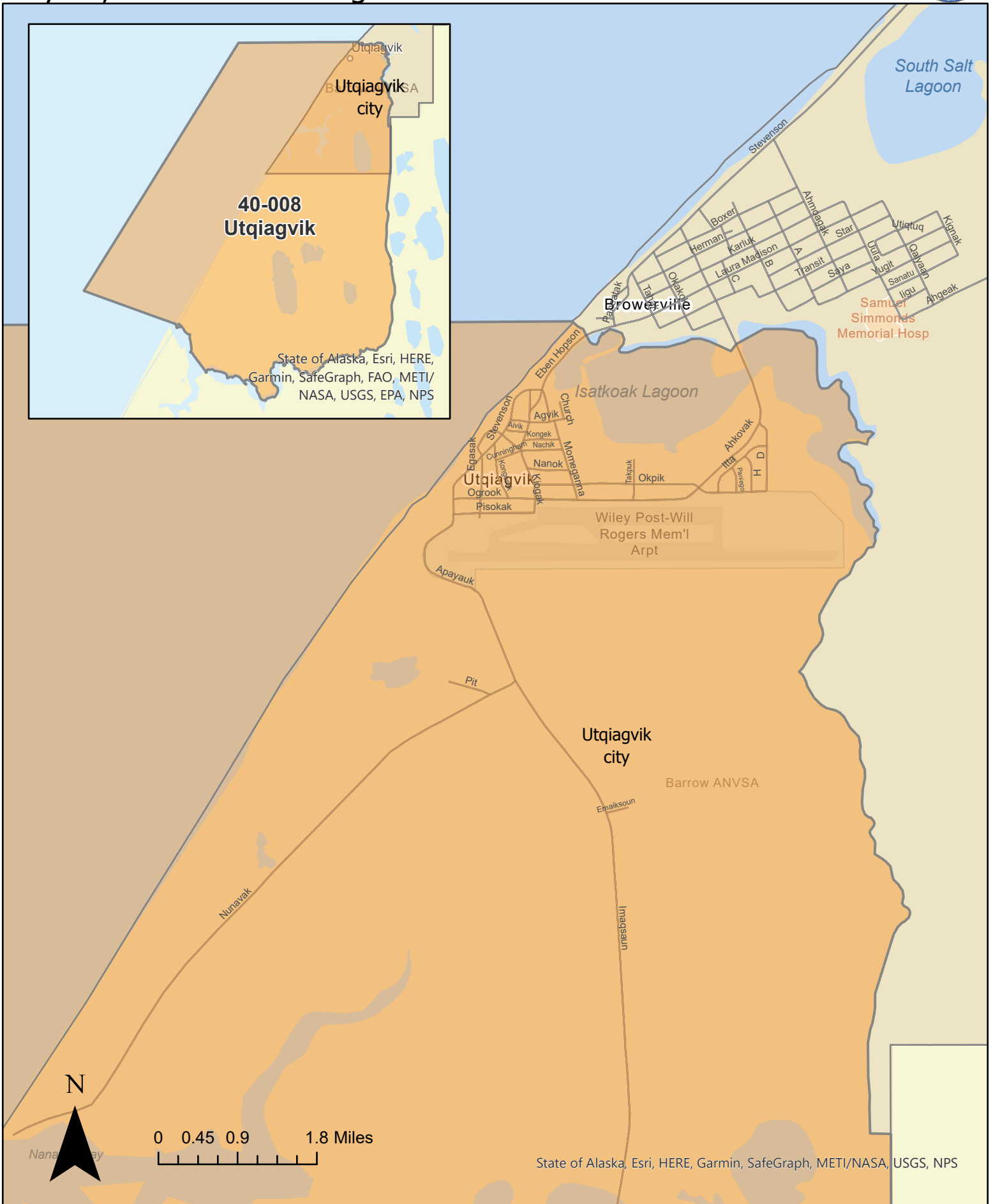




Precinct: 40-006 Atqasuk
May 15, 2023 Redistricting Plan



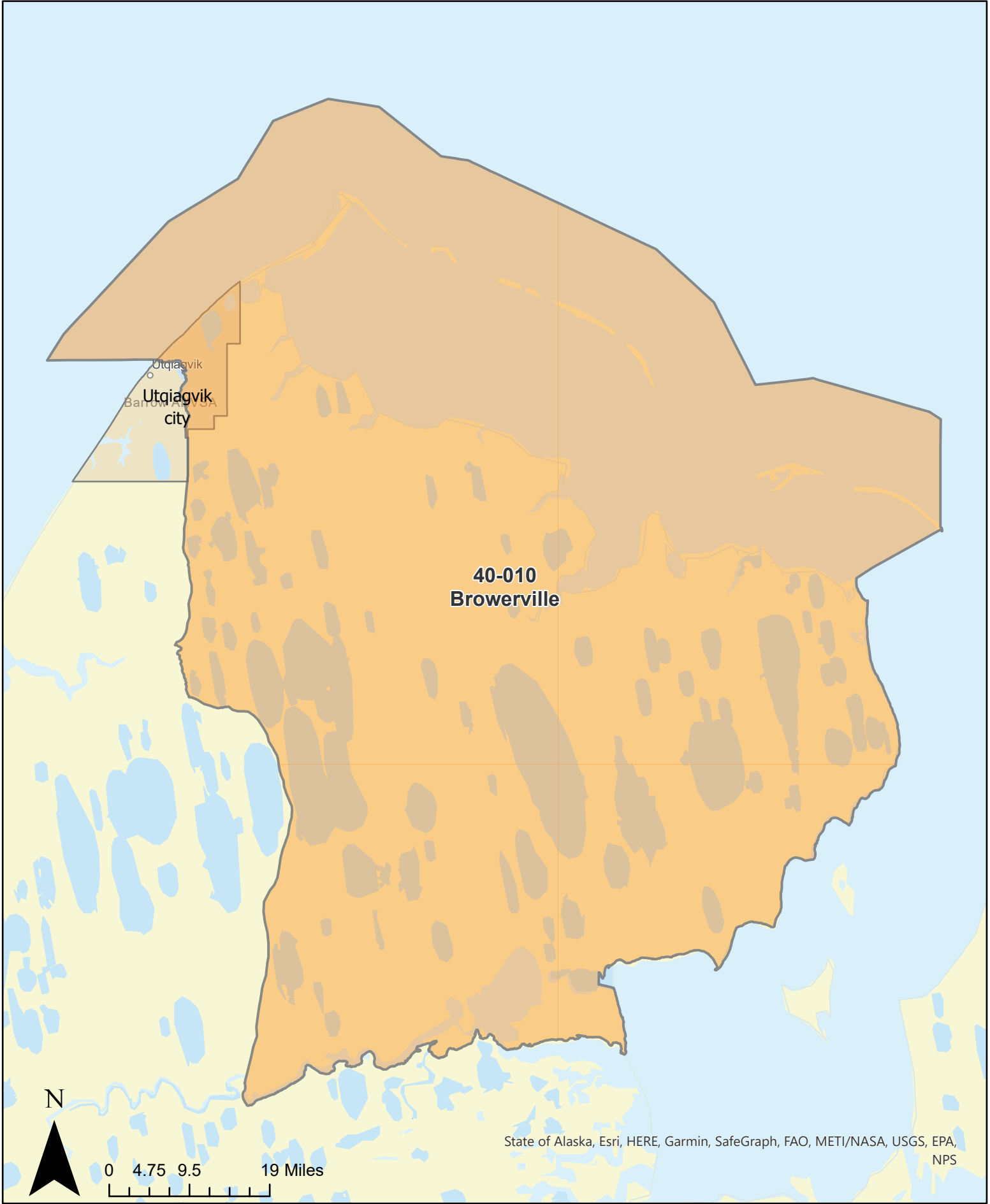
Precinct: 40-008 Utqiagvik May 15, 2023 Redistricting Plan



N



Precinct: 40-010 Browerville
May 15, 2023 Redistricting Plan



N

0 4.75 9.5 19 Miles

State of Alaska, Esri, HERE, Garmin, SafeGraph, FAO, METI/NASA, USGS, EPA, NPS

Precinct: 40-012 Buckland
May 15, 2023 Redistricting Plan



Buckland
Buckland city

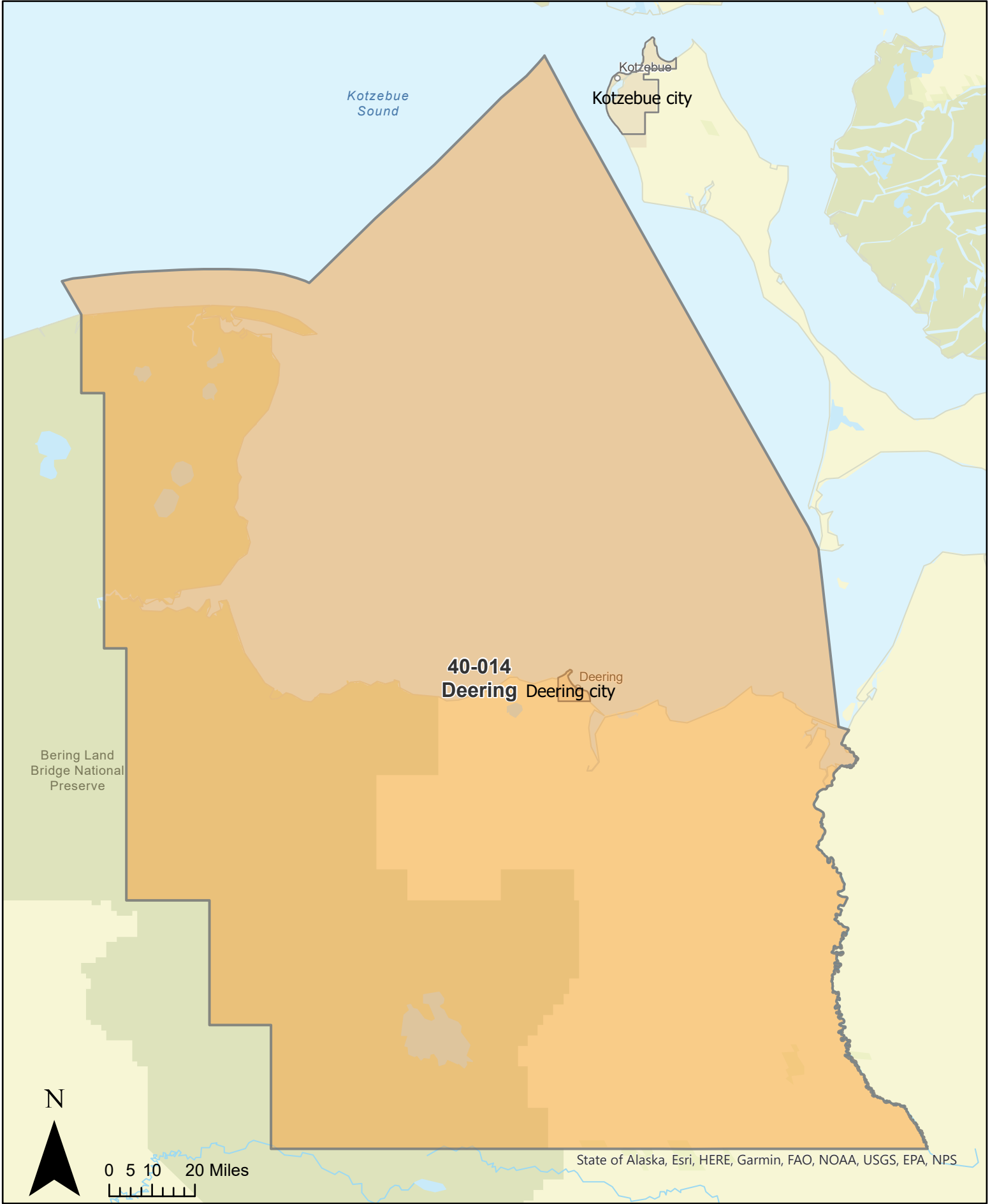
**40-012
Buckland**

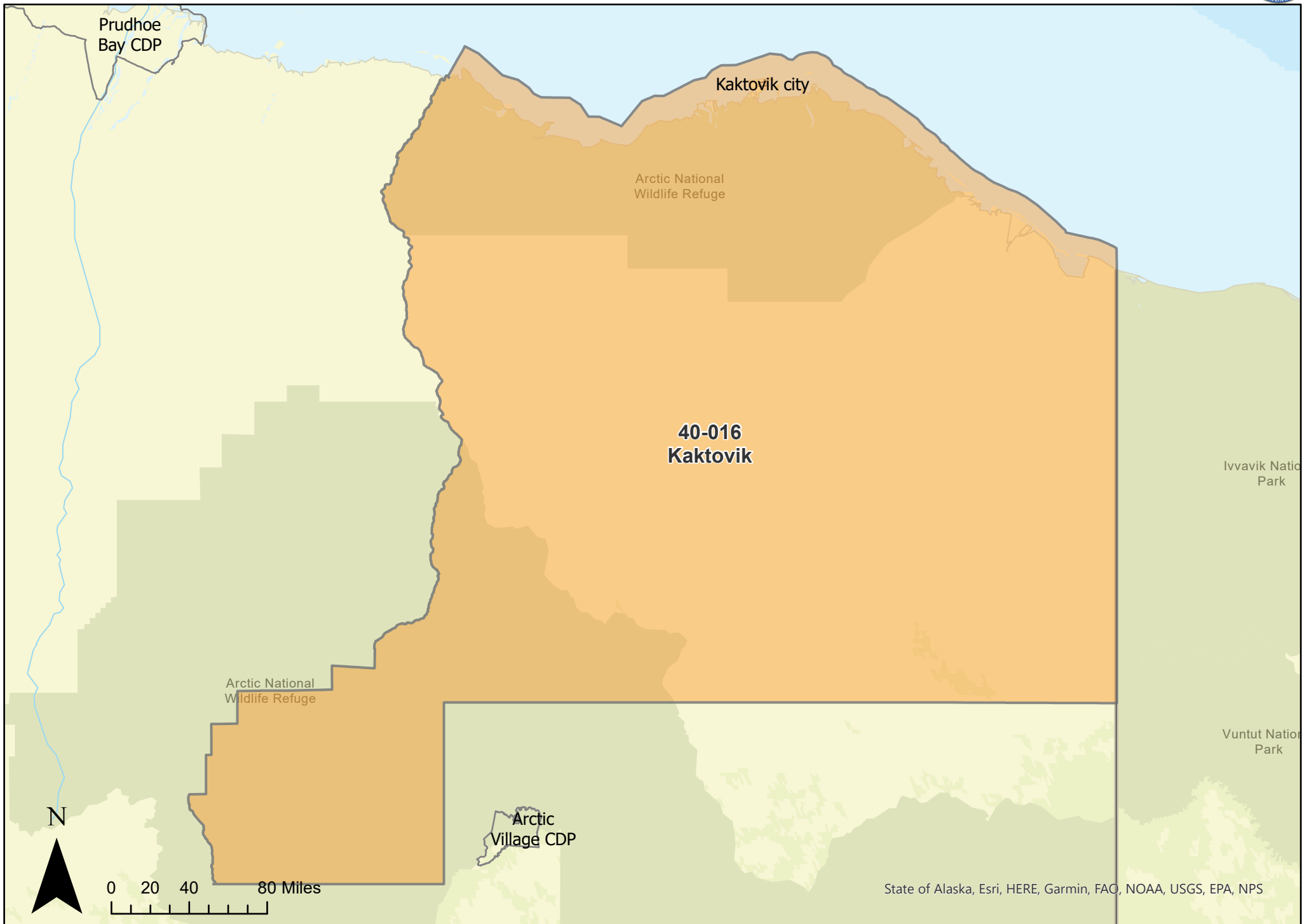
N

0 5 10 20 Miles

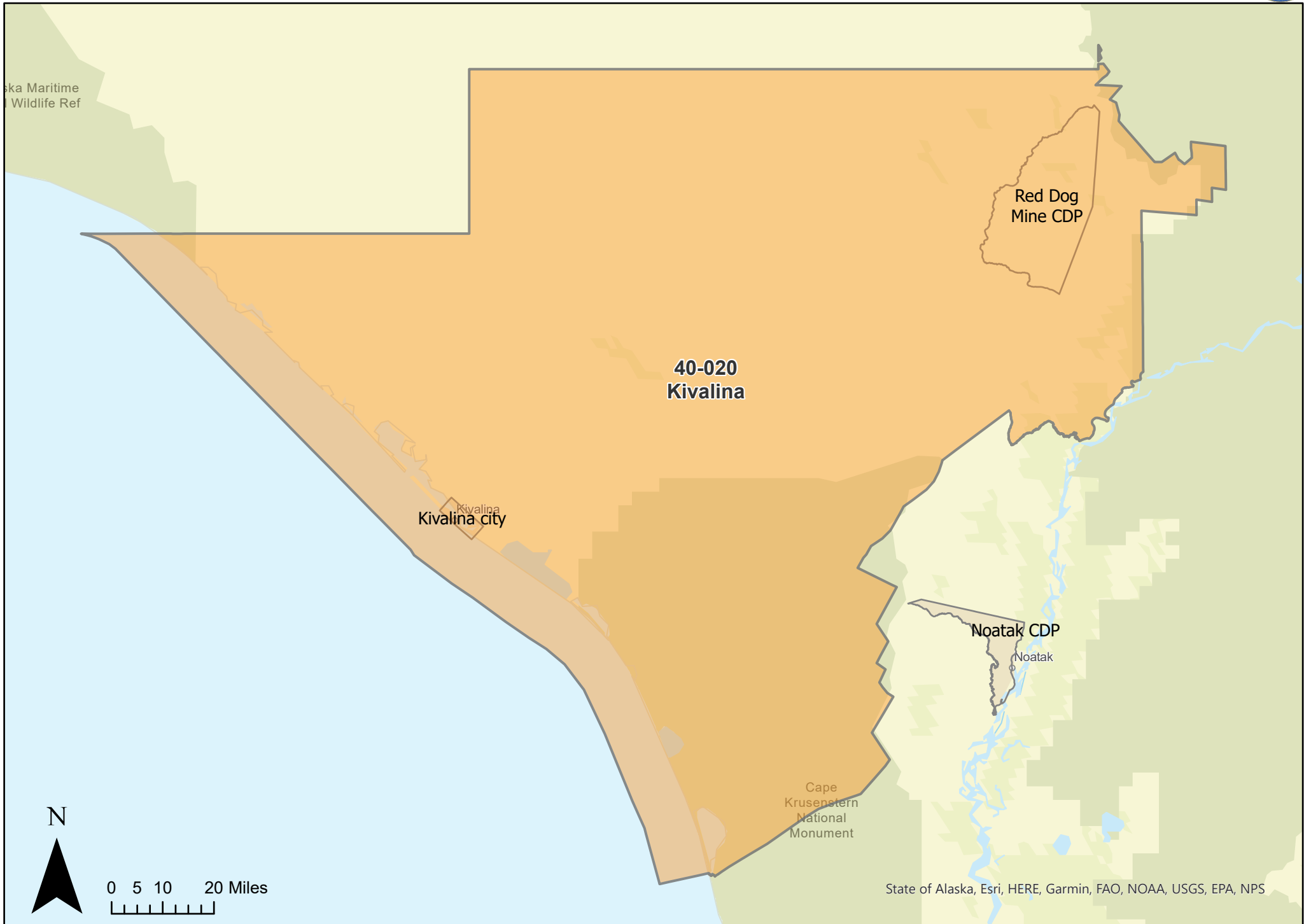
State of Alaska, Esri, HERE, Garmin, FAO, NOAA, USGS, EPA, NPS

Precinct: 40-014 Deering
May 15, 2023 Redistricting Plan

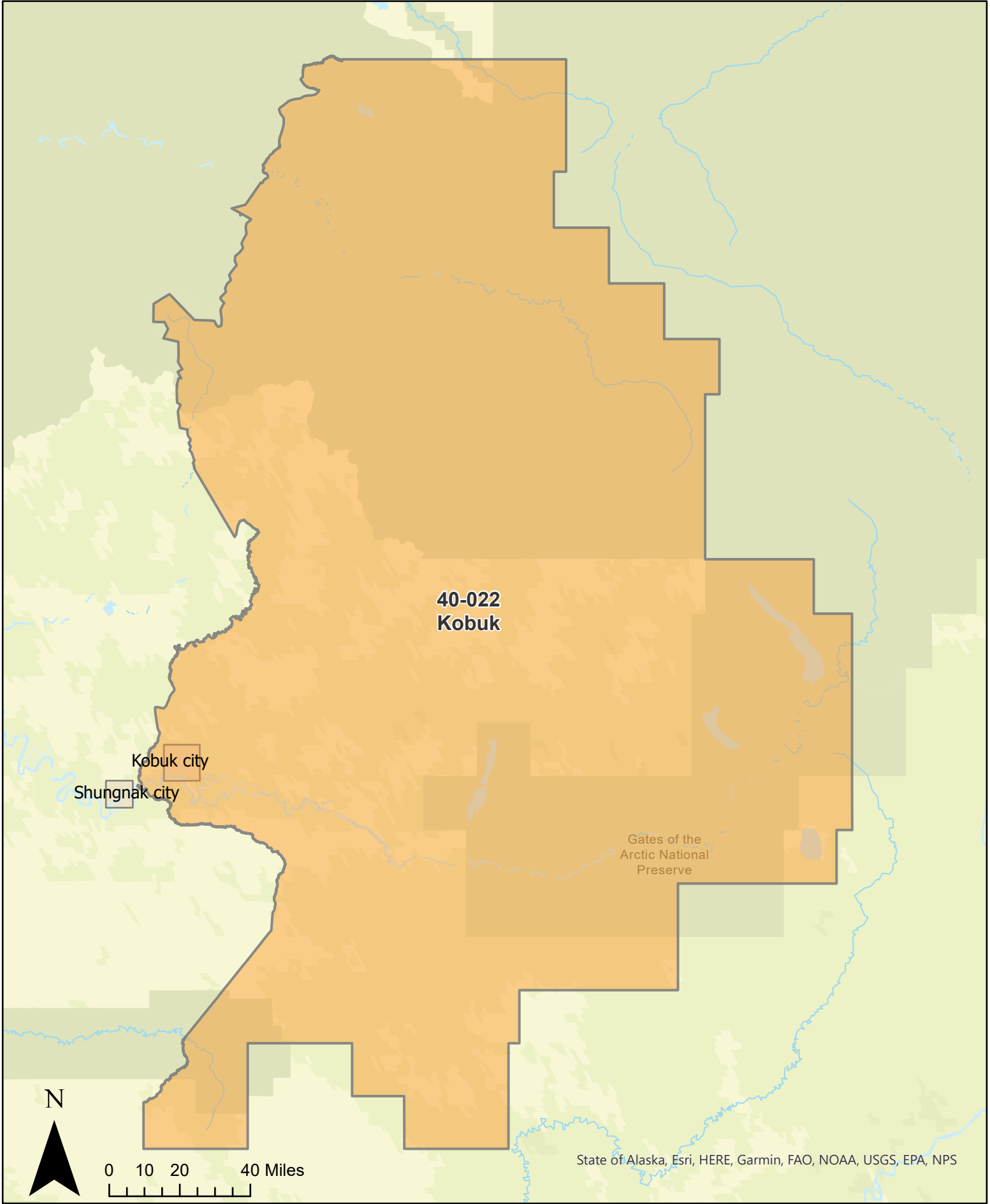






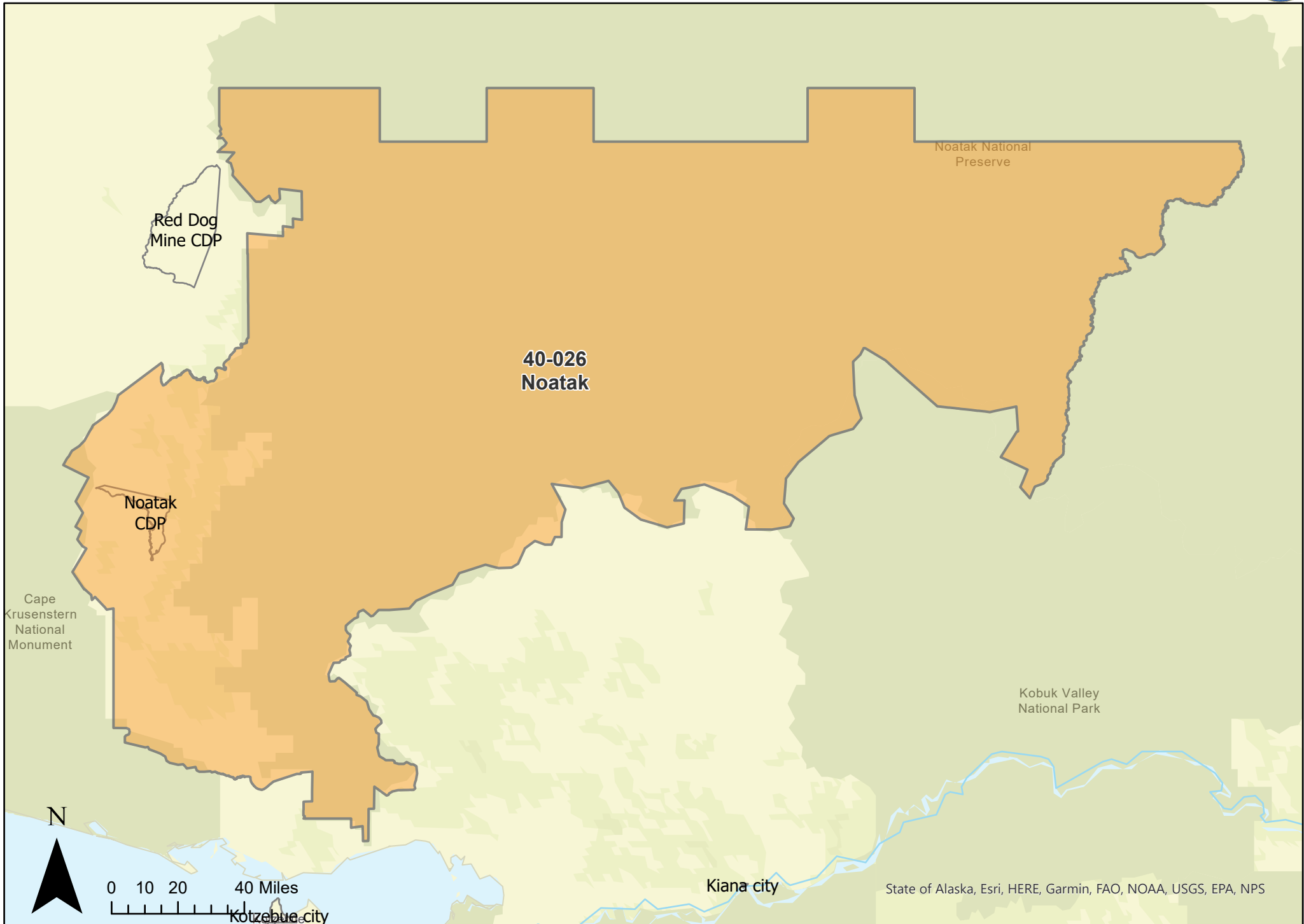


Precinct: 40-022 Kobuk
May 15, 2023 Redistricting Plan



Precinct: 40-024 Kotzebue May 15, 2023 Redistricting Plan



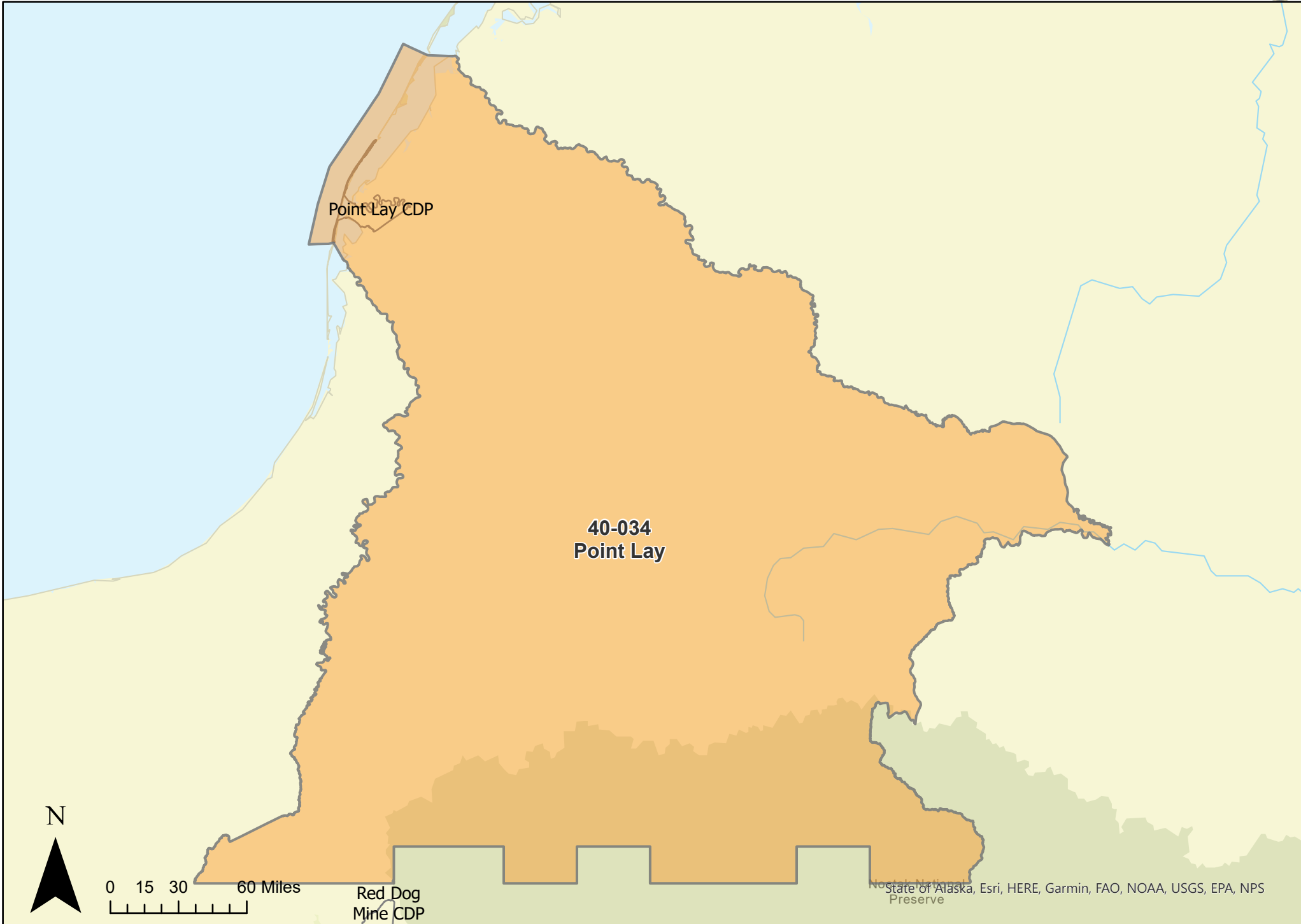






Precinct: 40-032 Point Hope
May 15, 2023 Redistricting Plan





Precinct: 40-036 Selawik May 15, 2023 Redistricting Plan



