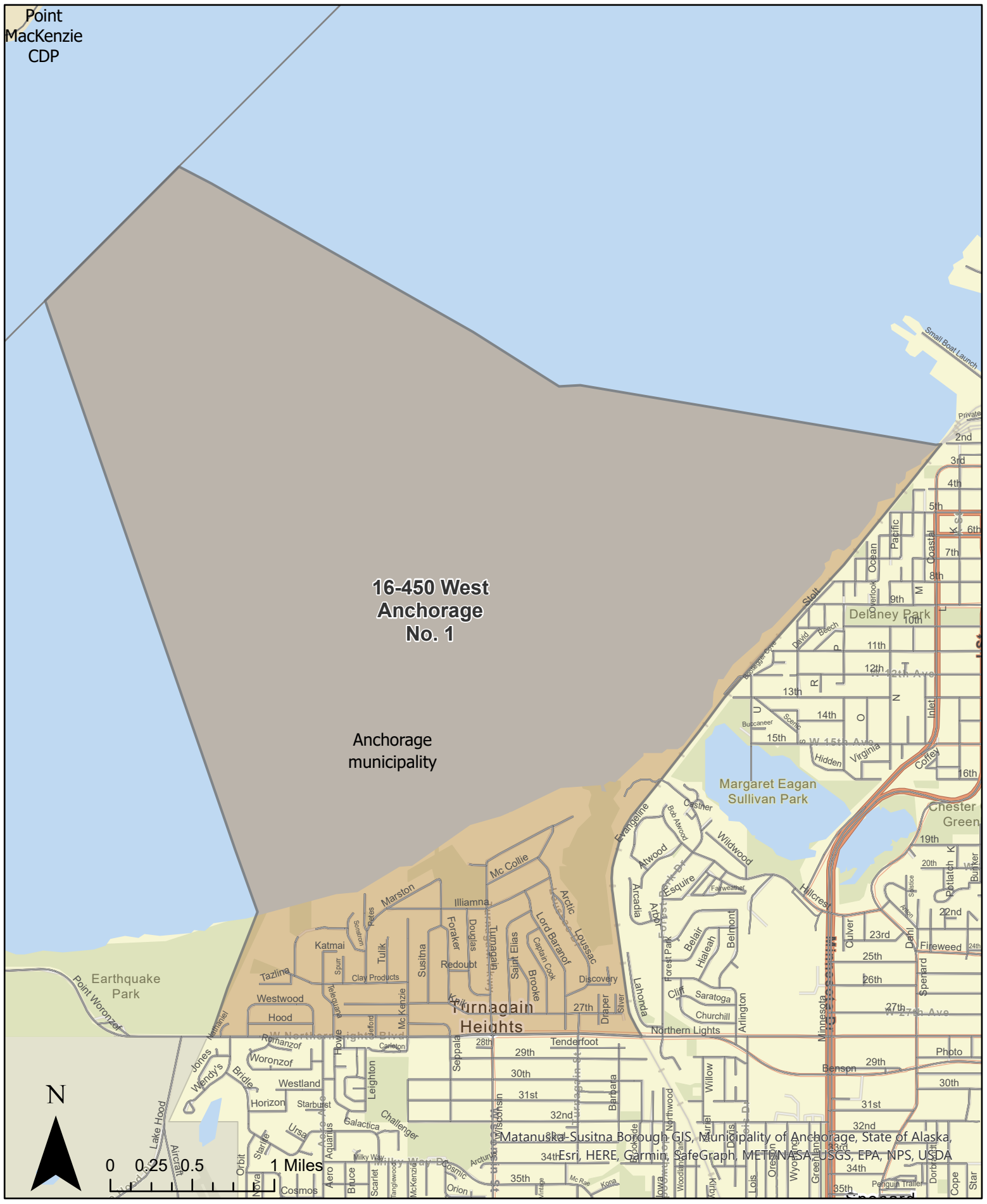
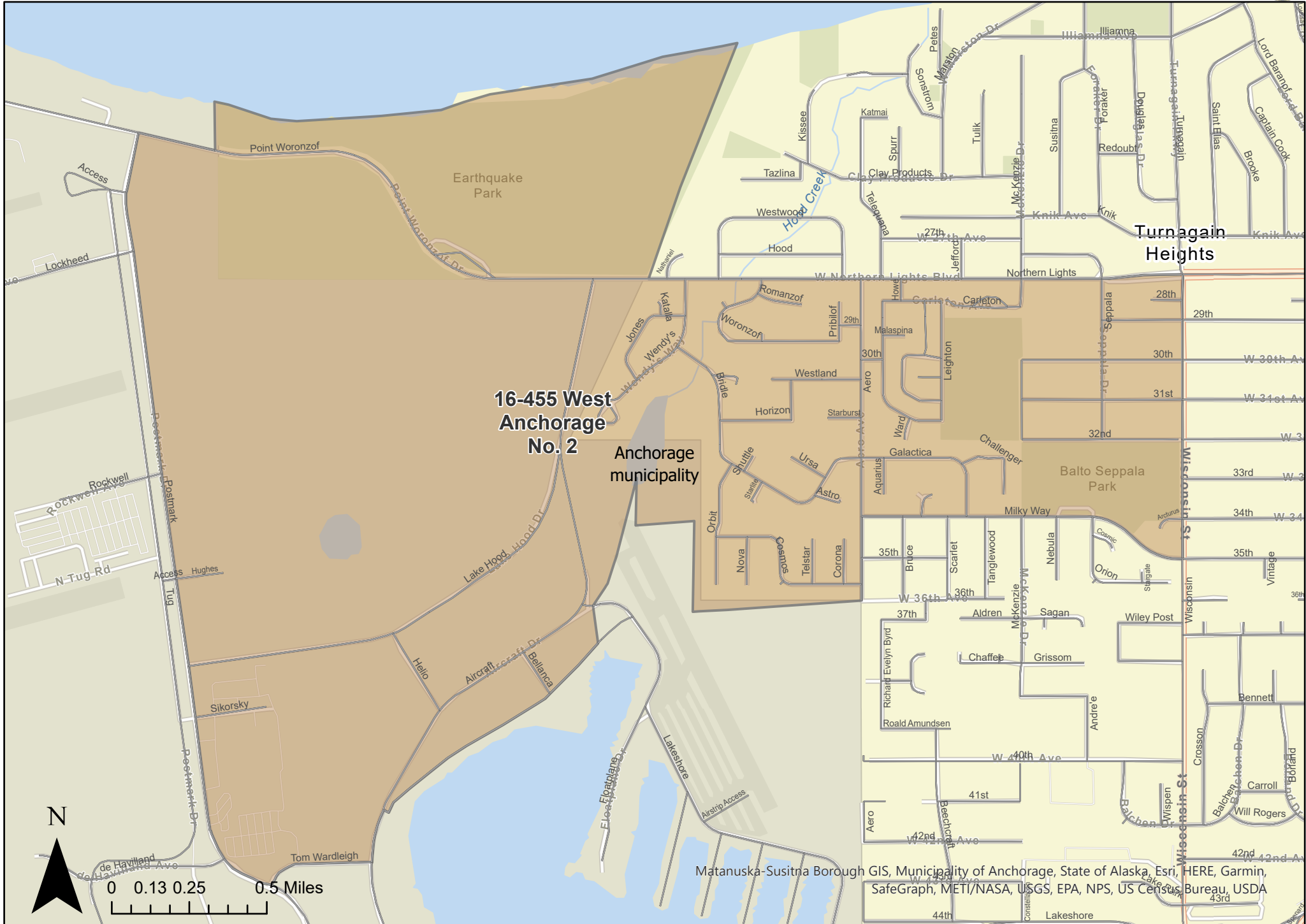


Precinct: 16-450 West Anchorage No. 1

May 15, 2023 Redistricting Plan



Map data: Esri, HERE, Garmin, Swire, DeLorme, Intermap, Inc., SwireHightech, Japan, ANIP, USA, USGS, EPA, NPS, USDA

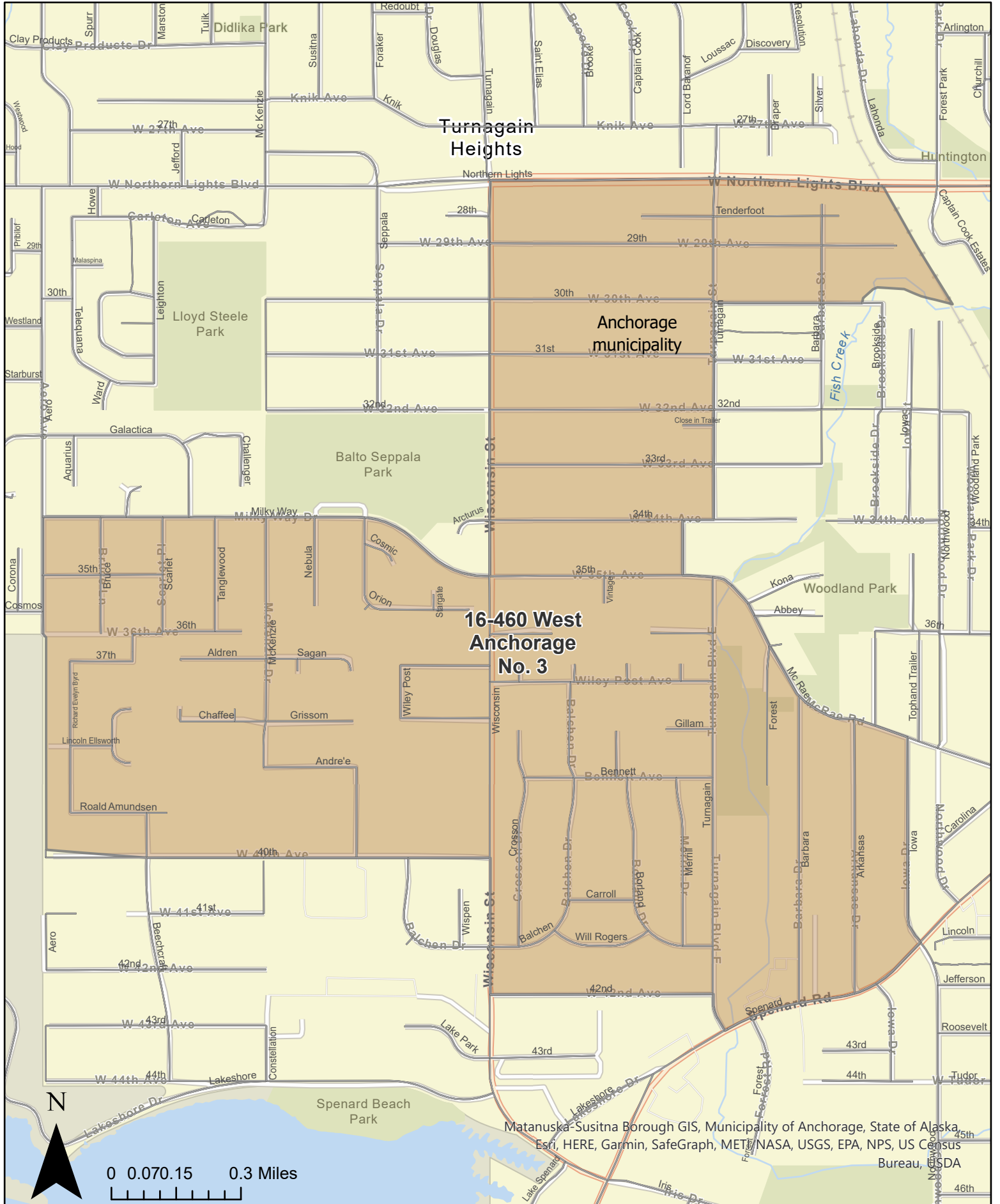


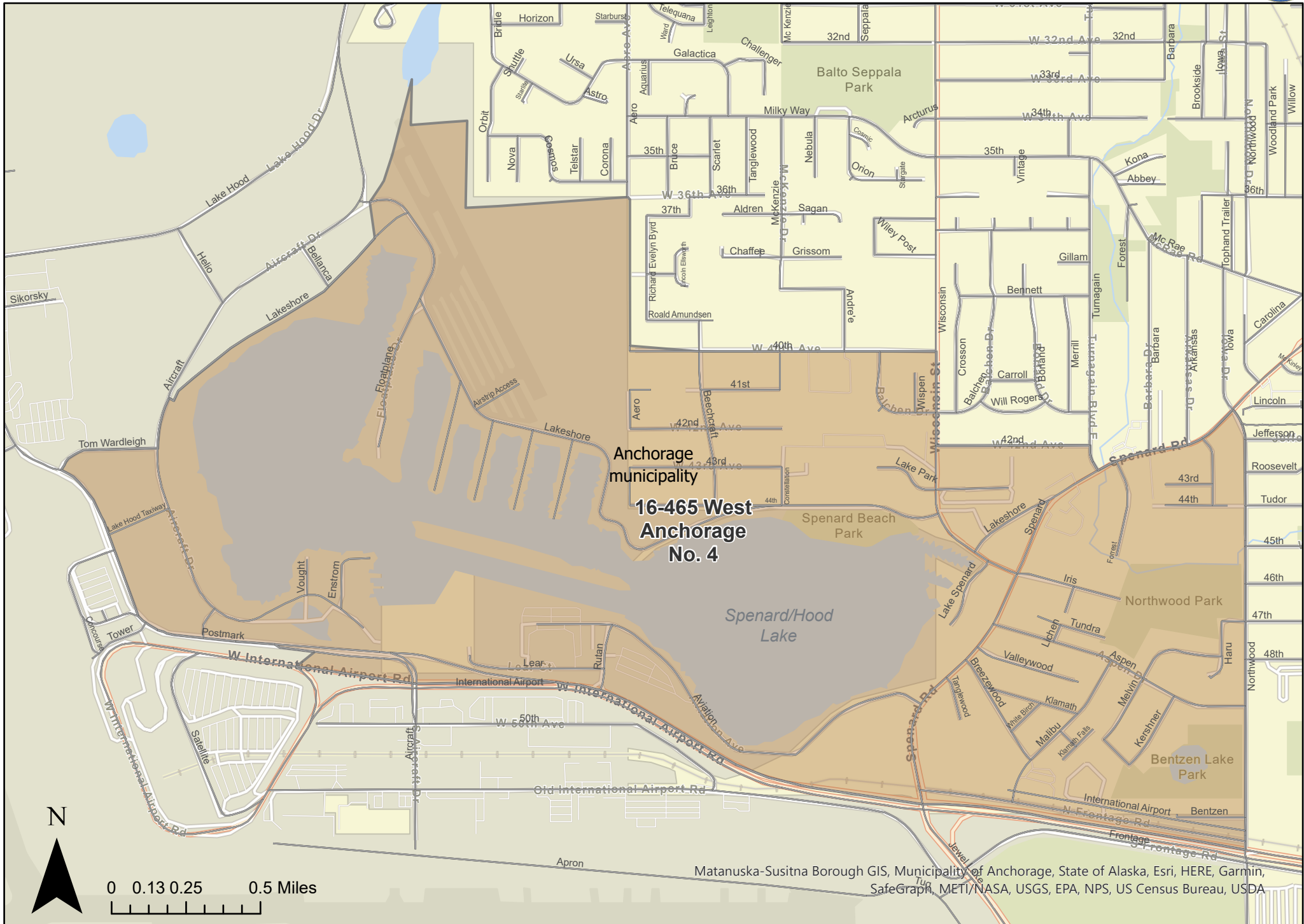
16-455 West Anchorage No. 2
Anchorage municipality

Turnagain Heights

Precinct: 16-460 West Anchorage No. 3

May 15, 2023 Redistricting Plan

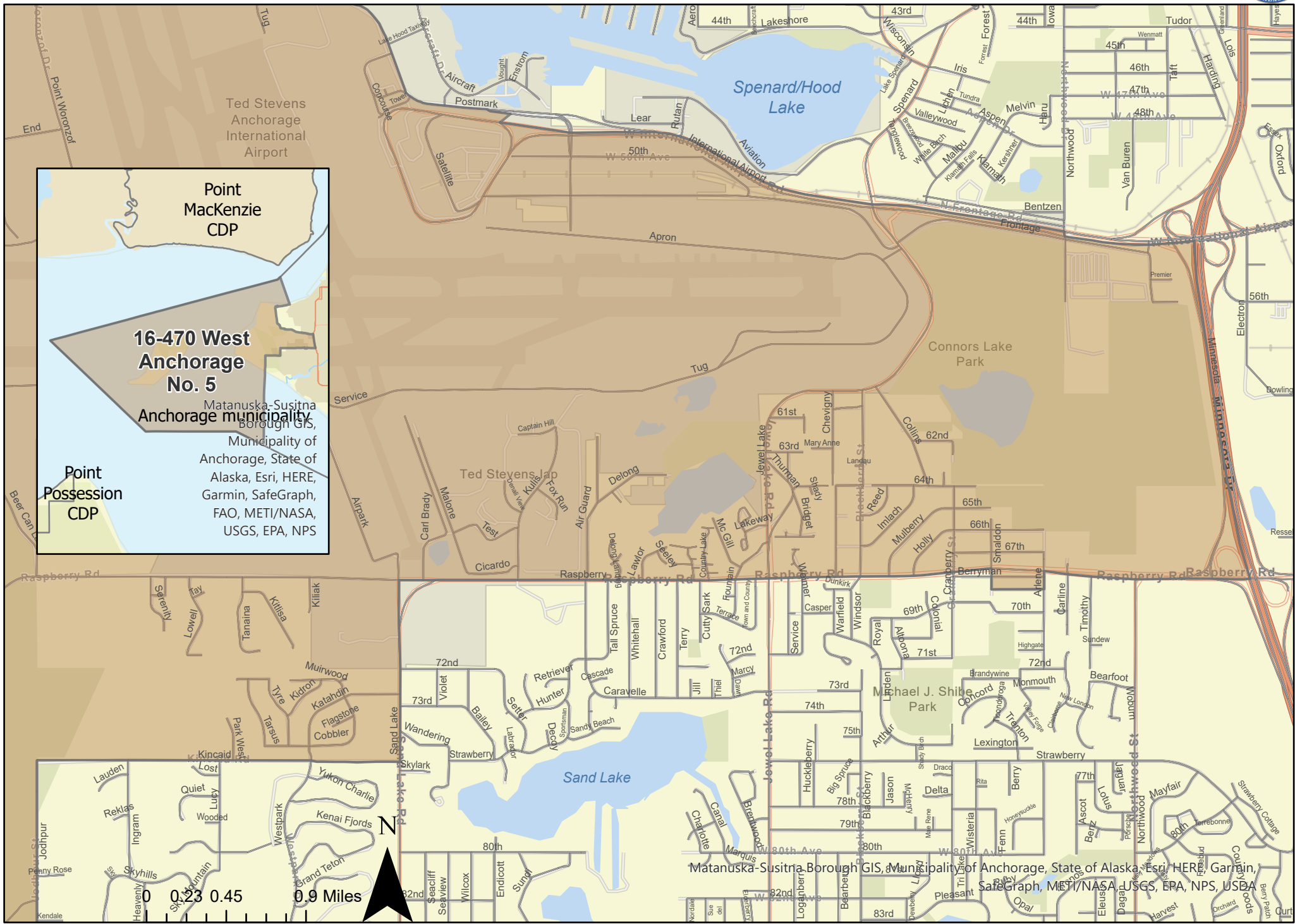




Anchorage
municipality
**16-465 West
Anchorage
No. 4**



0 0.13 0.25 0.5 Miles



Point Mackenzie CDP

16-470 West Anchorage No. 5

Matanuska-Susitna Borough GIS, Municipality of Anchorage, State of Alaska, Esri, HERE, Garmin, SafeGraph, FAO, METI/NASA, USGS, EPA, NPS

Point Possession CDP



0 0.23 0.45

0.9 Miles

