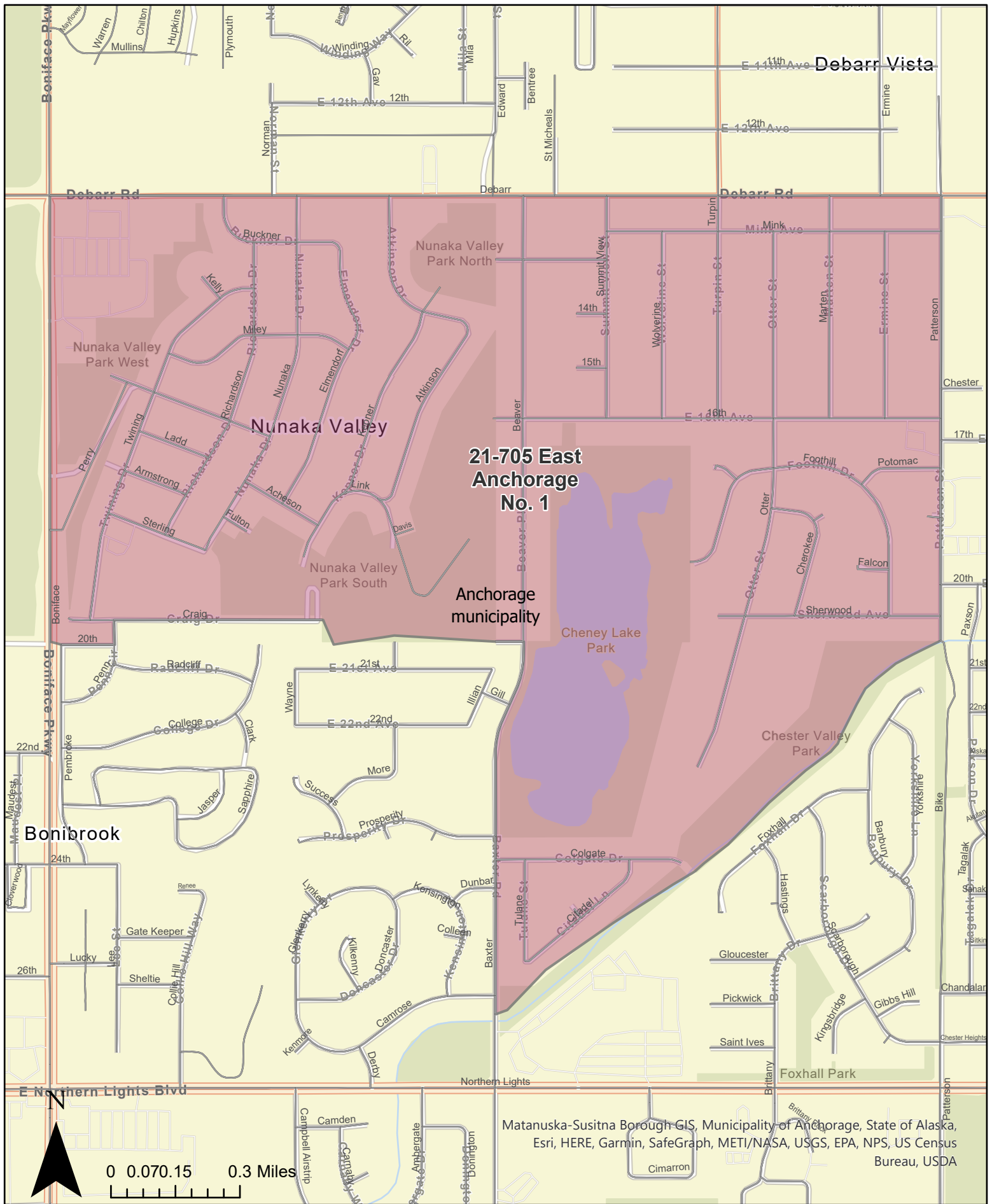


Precinct: 21-705 East Anchorage No. 1

May 15, 2023 Redistricting Plan



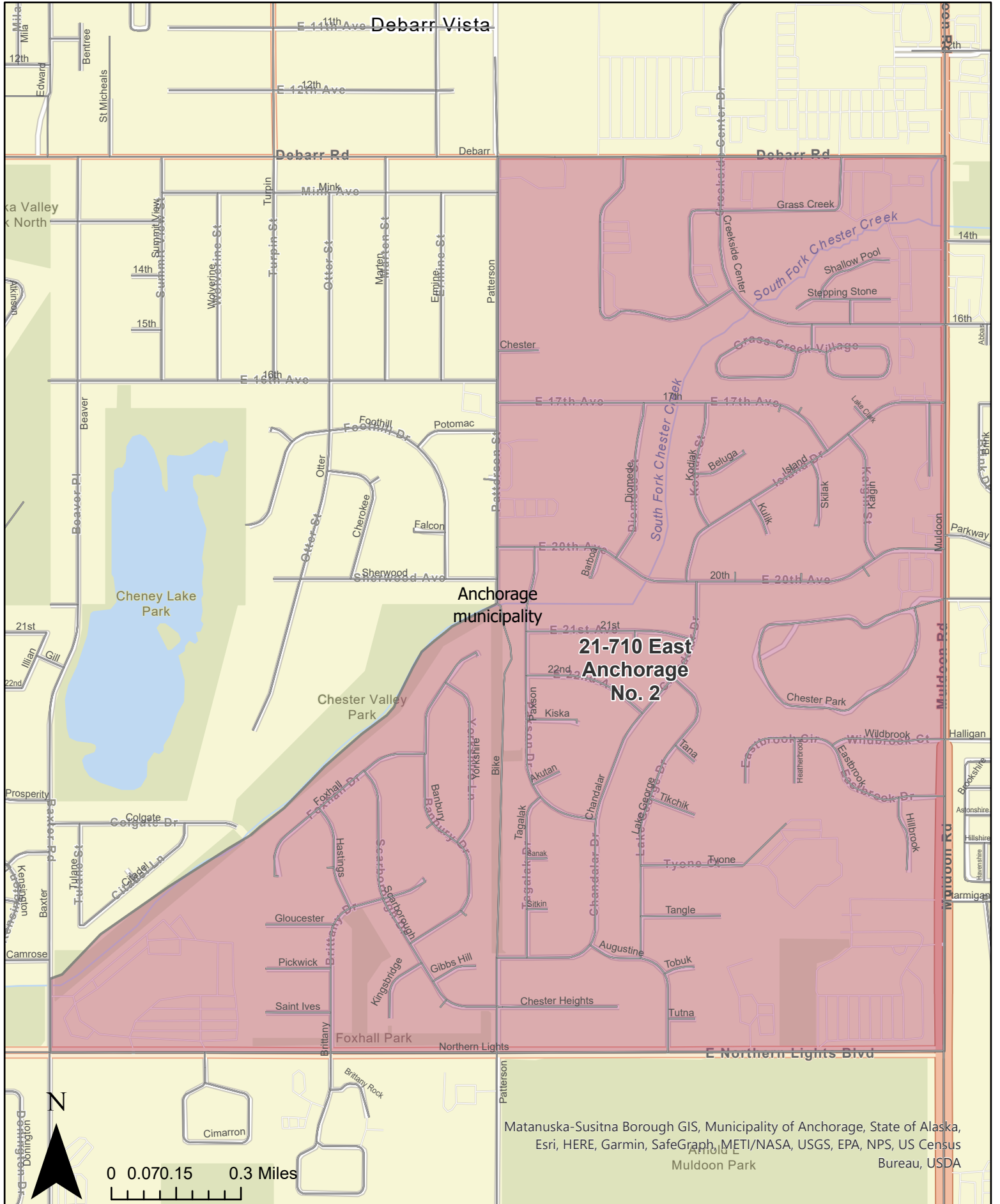
21-705 East Anchorage No. 1

Anchorage municipality

Matanuska-Susitna Borough GIS, Municipality of Anchorage, State of Alaska, Esri, HERE, Garmin, SafeGraph, METI/NASA, USGS, EPA, NPS, US Census Bureau, USDA

Precinct: 21-710 East Anchorage No. 2

May 15, 2023 Redistricting Plan



Anchorage
municipality

**21-710 East
Anchorage
No. 2**

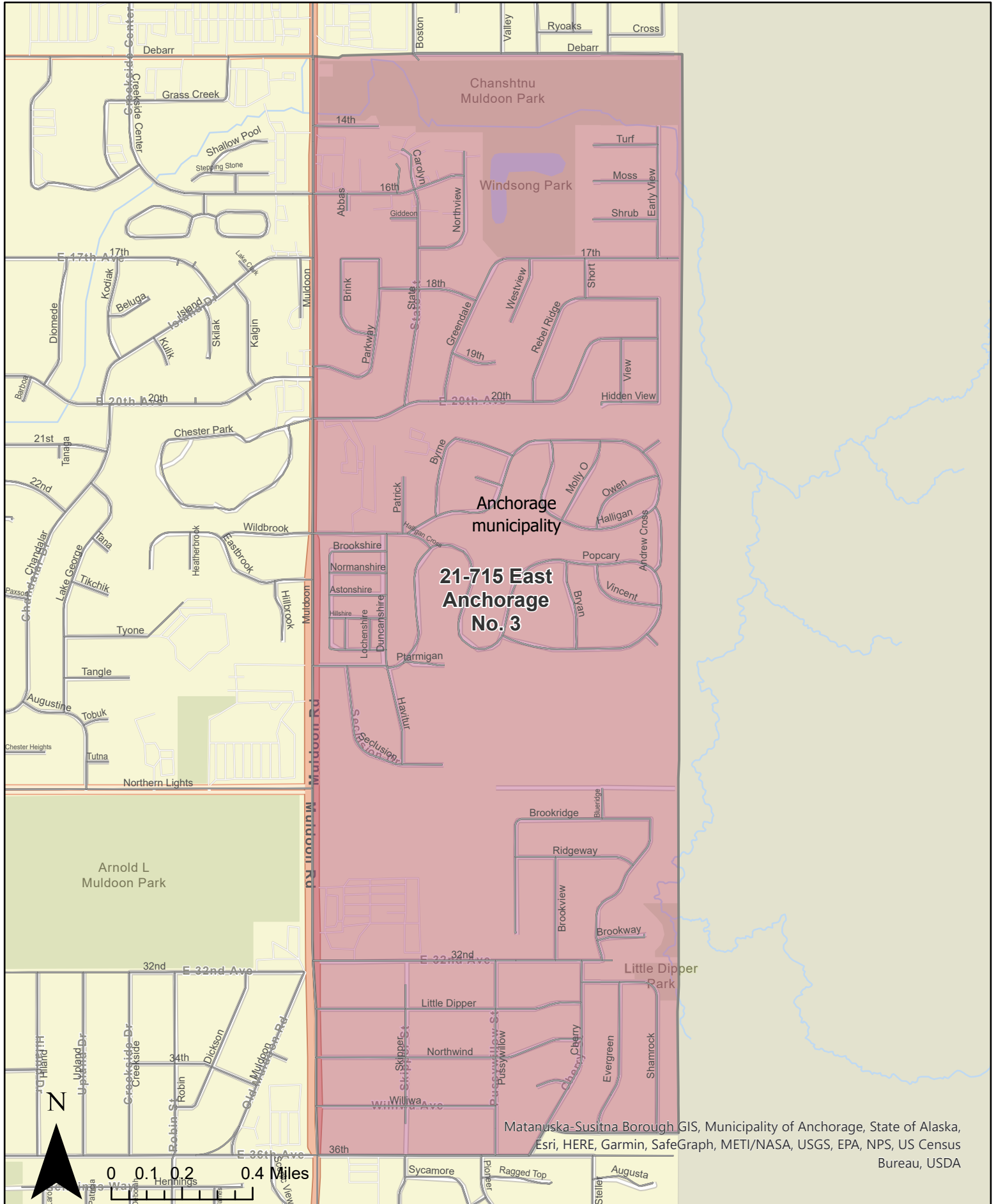


0 0.070.15 0.3 Miles

Matanuska-Susitna Borough GIS, Municipality of Anchorage, State of Alaska,
Esri, HERE, Garmin, SafeGraph, METI/NASA, USGS, EPA, NPS, US Census
Bureau, USDA

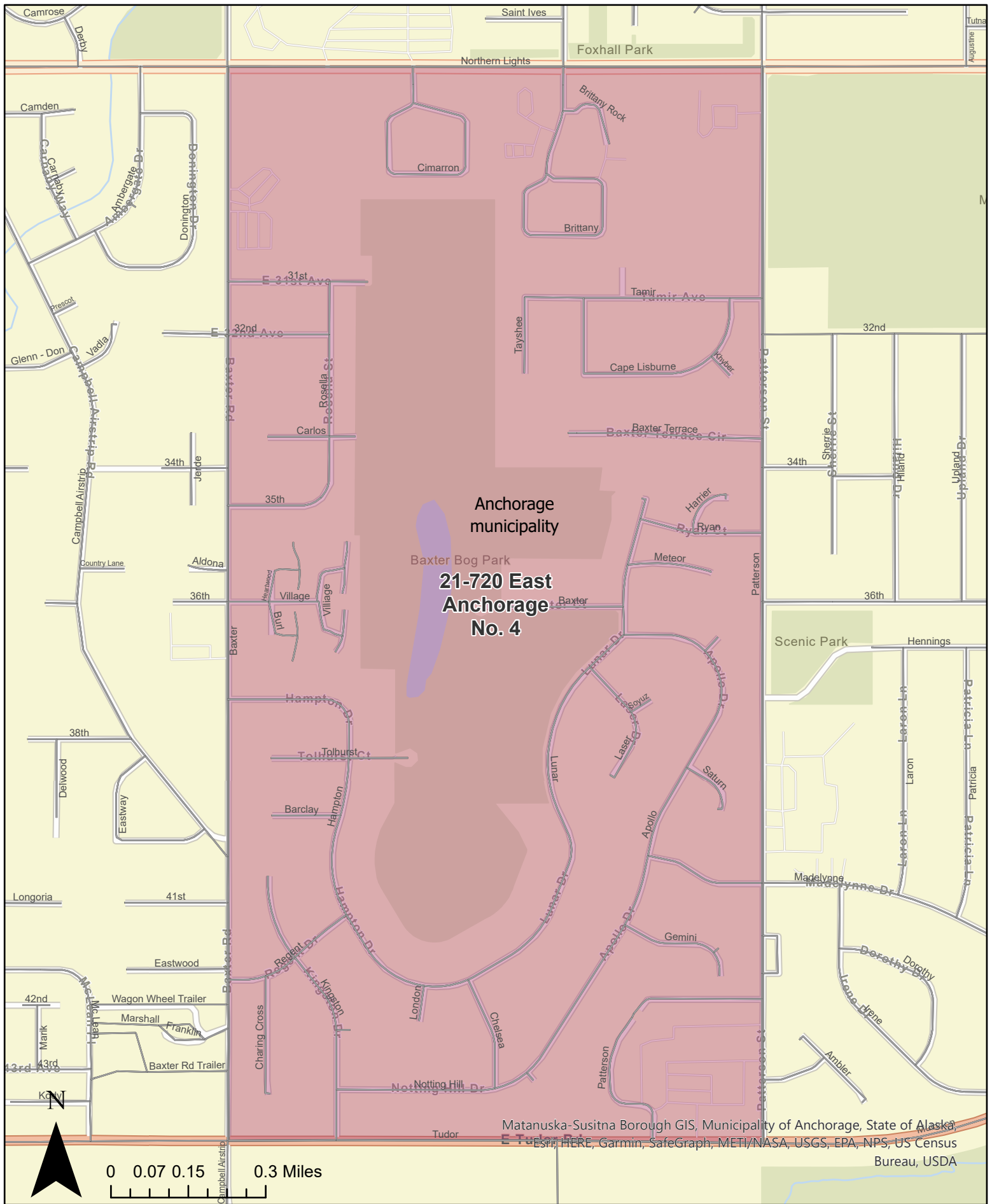
Precinct: 21-715 East Anchorage No. 3

May 15, 2023 Redistricting Plan



Precinct: 21-720 East Anchorage No. 4

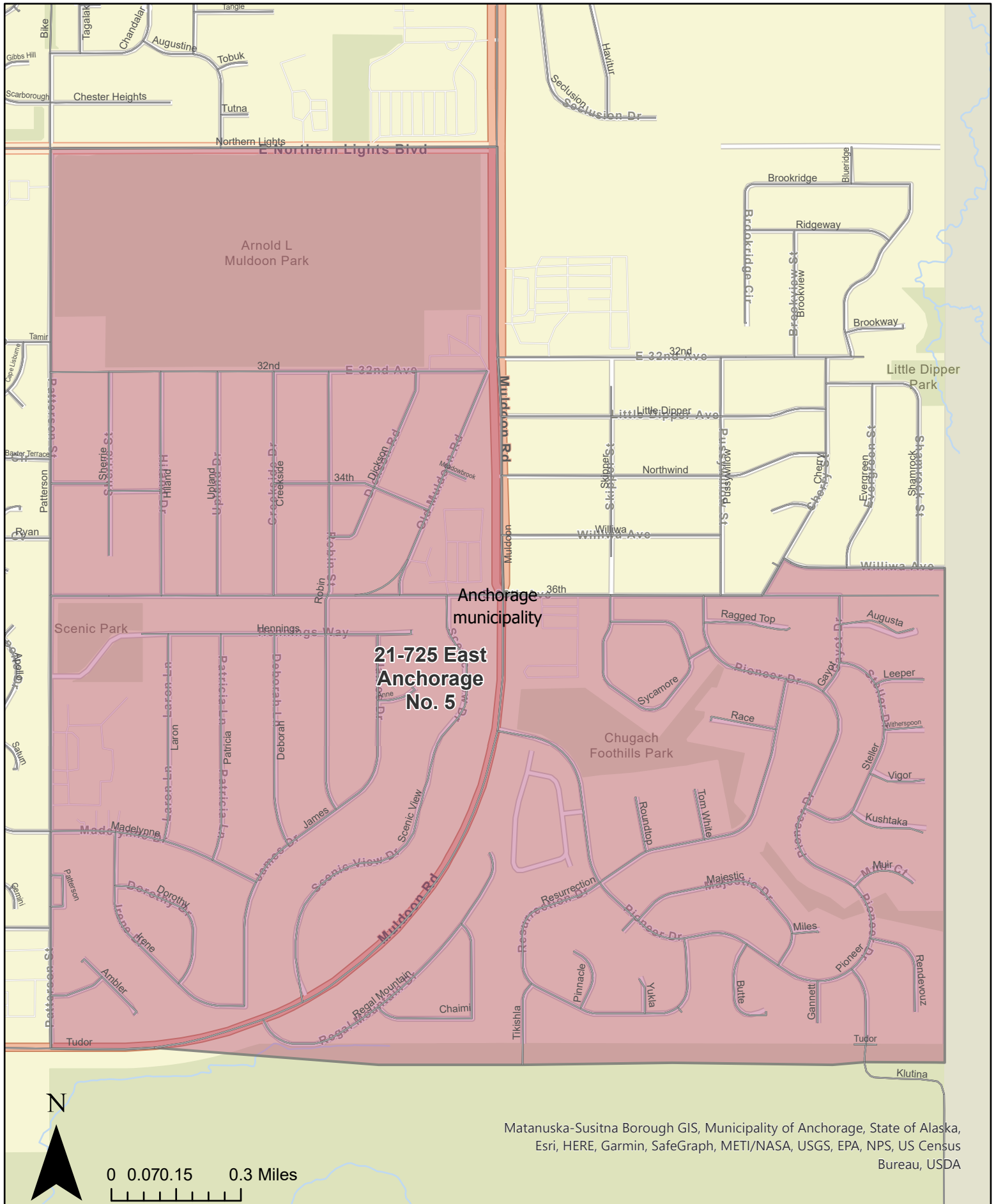
May 15, 2023 Redistricting Plan



Anchorage municipality
 Baxter Bog Park
21-720 East Anchorage No. 4

Precinct: 2 -725 East Anchorage No. 5

May 15, 2023 Redistricting Plan



Matanuska-Susitna Borough GIS, Municipality of Anchorage, State of Alaska, Esri, HERE, Garmin, SafeGraph, METI/NASA, USGS, EPA, NPS, US Census Bureau, USDA