

Chapter Ten

Minnesota Votes

Minnesota Election Results History

Voter Turnout Since 1950474

Gubernatorial Election Results Since 1857476

Presidential Election Results Since 1860481

Minnesota Election Results 2008

Special Primary and Special Election Results Since Last Edition485

September 9, 2008, State Primary487

November 4, 2008, State General Election492

Presidential Electors.....493

 Minnesota’s Historic 2008 Election497

Precinct-Level Results515



Courtesy of Tom Olmscheid, photographer, MN House of Representatives

Minnesota State Veterans Cemetery



In Honor of Lance Cpl Levi Angell, Marine Corps—Served in Iraq

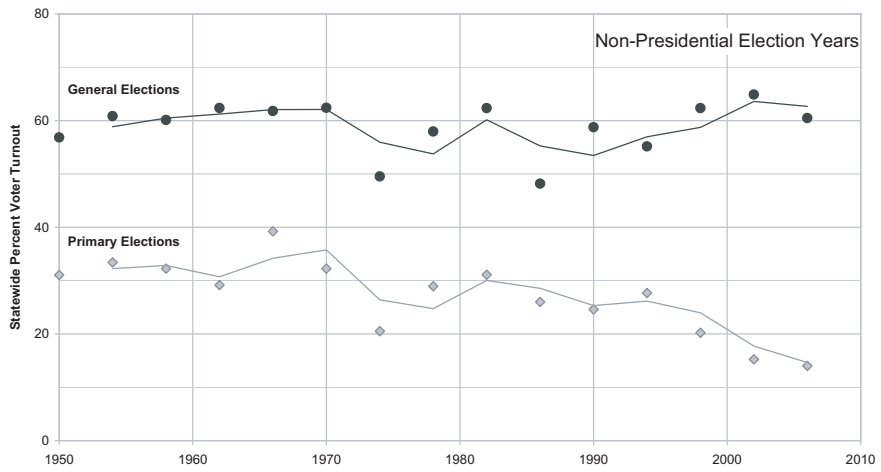
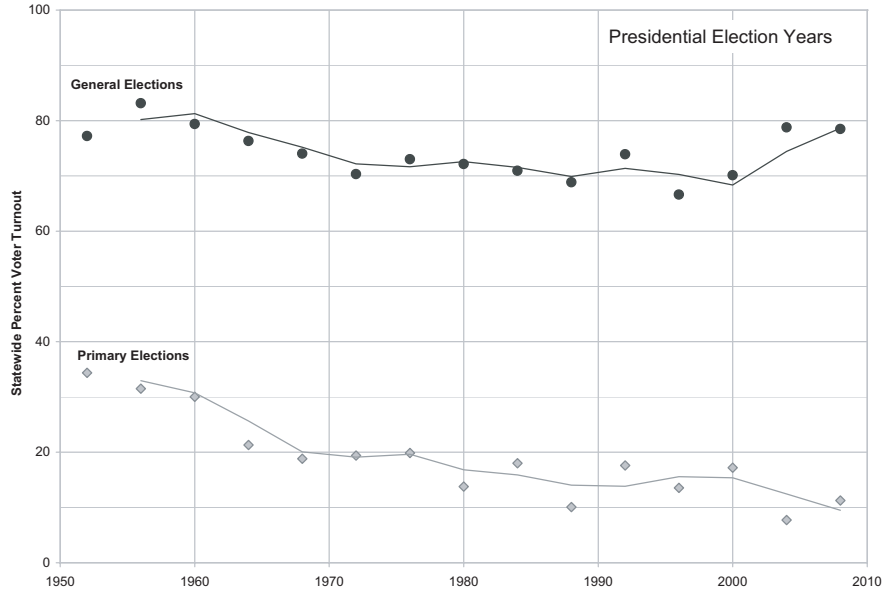
Hometown: Cloquet, Minnesota

Submitted by Kathie Petersen, November 4, 2008

Marine Lance Cpl. Levi T. Angell died due to injuries received from hostile fire in Al Anbar Province, Iraq. He was assigned to Combat Service Support Group 11, 1st Force Service Support Group, I Marine Expeditionary Force, Camp Pendleton, California. Died on April 8, 2004.

Chapter Ten Minnesota Votes

Voter Turnout



Note: Trendlines are based on 2-period moving averages



In honor of Randy Anderson, Army—Served in Bosnia
Submitted by Judith Anderson, September 25, 2008

I'm the proud mother of Randy who served his country for four years.

Minnesota Votes Chapter Ten

MINNESOTA STATE PRIMARY STATISTICS 1950–2008

YEAR	# of ELIGIBLE VOTERS*	# WHO VOTED	% OF QUALIFIED WHO VOTED	# OF VOTERS REGISTERING ON ELECTION DAY	% OF VOTERS REGISTERING ON ELECTION DAY
1950	1,879,000	583,617	31.06		
1952	1,899,000	652,825	34.38		
1954	1,920,000	641,906	33.43		
1956	1,940,000	611,197	31.51		
1958	1,960,000	632,240	32.26		
1960	1,987,000	596,272	29.16		
1962	2,033,000	592,719	29.15		
1964	2,078,000	442,642	21.30		
1966	2,124,000	833,530	39.24		
1968	2,170,000	408,541	18.83		
1970	2,226,000	718,079	32.26		
1972	2,523,000	489,298	19.39		
1974	2,617,000	537,284	20.53	131,724	24.52
1976	2,710,000	538,382	19.87	66,557	12.36
1978	2,804,000	811,581	28.94	90,219	11.12
1980	2,888,000	397,145	13.75	34,215	8.62
1982	2,945,000	915,180	31.08	90,048	9.84
1984	3,003,000	537,342	17.89	47,218	8.79
1986	3,060,000	786,230	25.69	76,531	9.73
1988	3,118,000	311,145	9.98	21,470	6.90
1990	3,179,000	771,850	24.28	53,462	6.93
1992	3,247,000	560,659	17.27	35,967	6.42
1994	3,316,000	901,002	27.17	72,108	8.00
1996	3,384,000	450,120	13.30	27,542	6.12
1998	3,453,000	683,433	19.79	47,940	7.01
2000	3,521,000	602,690	17.12	42,943	7.13
2002	3,590,000	535,972	14.93	35,798	6.68
2004	3,658,000	279,132	7.63	20,438	7.32
2006	3,727,000	514,373	13.80	36,503	7.10
2008	3,824,000	419,474	10.97	24,700	5.89

MINNESOTA PRESIDENTIAL PRIMARY STATISTICS 1916–1992

1916		121,552			
1952	1,899,000	426,498	22.46		
1956	1,940,000	640,328	33.01		
1992	3,247,000	338,995	10.44	21,162	6.24

MINNESOTA GENERAL ELECTION STATISTICS 1950–2008

1950	1,879,000	1,067,967	56.84		
1952	1,899,000	1,466,326	77.22		
1954	1,920,000	1,168,101	60.84		
1956	1,940,000	1,613,138	83.15		
1958	1,960,000	1,178,173	60.11		
1960	1,987,000	1,577,509	79.39		
1962	2,033,000	1,267,502	62.35		
1964	2,078,000	1,586,173	76.33		
1966	2,124,000	1,312,288	61.78		
1968	2,170,000	1,606,307	74.02		
1970	2,226,000	1,388,525	62.38		
1972	2,523,000	1,773,838	70.31		
1974	2,617,000	1,296,209	49.53	260,812	20.12
1976	2,710,000	1,978,590	73.01	454,147	22.95
1978	2,804,000	1,624,911	57.95	208,985	12.86
1980	2,882,406	2,079,411	72.14	433,567	20.85
1982	2,943,169	1,834,737	62.34	238,979	13.03
1984	2,982,015	2,115,317	70.94	344,157	16.27
1986	3,024,070	1,456,579	48.17	137,864	9.47
1988	3,087,194	2,125,119	68.84	364,625	17.16
1990	3,136,830	1,843,104	58.76	208,625	11.32
1992	3,187,255	2,355,796	73.91	427,639	18.15
1994	3,253,779	1,794,618	55.15	179,360	9.99
1996	3,319,509	2,211,161	66.61	337,297	15.25
1998	3,378,089	2,105,377	62.32	332,540	15.79
2000	3,506,432	2,458,303	70.11	464,155	18.88
2002	3,518,184	2,282,860	64.89	342,978	15.02
2004	3,609,185	2,842,912	78.77	581,904	20.47
2006	3,667,707	2,217,552	60.46	292,168	13.18
2008	3,721,943	2,921,498	78.09	542,257	18.56

1950-1978 data from Curtis Gans of the Center for the Study of American Electorate
1980-2008 data from Dr. Michael McDonald of George Mason University

Chapter Ten Minnesota Votes

MINNESOTA VOTE FOR GOVERNOR SINCE 1857

KEY TO PARTY ABBREVIATIONS:

A: Alliance	M-Pop: Midroad-Populist
AM: American Party of Minnesota	N: National
Am: American	NRA: Nutritional Rights Alliance
C: Communist	Peo: People's
CP: Constitution Party	PO: Public Ownership
D: Democratic	Pro: Prohibition
DFL: Democratic-Farmer-Labor	Prog: Progressive
D-Peo: Democratic People's	Q: Quit Raising Taxes
ER: EarthRIGHT	R: Republican
FL: Farmer-Labor	RP: Reform Party
G: Greenback	S: Socialist
GPM: Green Party Minnesota	SA: Savings Account
GRP: Grassroots	SD: Socialist Democrat
HG: Honest Government 87	SIn: Socialist Industrial
IP: Independence Party	SL: Socialist Labor
I: Independent	SW: Socialist Workers
In: Industrial	SWP: Socialist Workers Party
InG: Industrial Government	TPC: The People's Champion
InGSL: Industrial Government (Socialist Labor)	WC: Workers Communist
InL: Industrial Labor	
IR: Independent-Republican	
L: Libertarian	

1857	
Henry H. Sibley (D).....	17,790
Alexander Ramsey (R)	17,550
	35,340
1859	
Alexander Ramsey (R)	21,335
George L. Becker (D)	17,582
	38,917
1861	
Alexander Ramsey (R)	16,274
E. O. Hamblin (D)	10,448
	26,722
1863	
Stephen Miller (R).....	19,628
Henry T. Welles (D).....	12,739
	32,367
1865	
William R. Marshall (R)	17,318
Henry M. Rice (D)	13,842
	31,160
1867	
William R. Marshall (R)	34,874
Charles E. Flandrau (D).....	29,502
	64,376
1869	
Horace Austin (R)	27,348
George L. Otis (D).....	25,401
Daniel Cobb (Pro)	1,764
	54,513

1871	
Horace Austin (R)	46,950
Winthrop Young (D)	30,376
Samuel Mayall (Pro).....	846
	78,172
1873	
Cushman K. Davis (R).....	40,741
Ara Barton (D).....	35,245
Samuel Mayall (Pro)	1,036
	77,022
1875	
John S. Pillsbury (R)	47,073
D. L. Buell (D).....	35,275
R. F. Humiston (Pro)	1,589
	83,937
1877	
John S. Pillsbury (R)	57,071
William L. Banning (D).....	39,147
William Meigher (G)	2,396
Austin Willey (Pro)	1,421
	100,035
1879	
John S. Pillsbury (R)	57,524
Edmund Rice (D).....	41,524
William Meigher (G)	4,264
W. W. Satterlee (Pro)	2,868
	106,180

Minnesota Votes Chapter Ten

1881
 Lucius F. Hubbard (R)65,025
 Richard W. Johnson (D).....37,168
 C. H. Roberts (G).....2,676
 Isaac C. Searns (Pro)708
105,577

1883
 Lucius F. Hubbard (R)72,462
 Adolph Biermann (D)58,251
 Charles E. Holt (Pro)4,924
135,637

1886
 Andrew R. McGill (R)107,064
 Albert Ames (D)104,464
 James E. Childs (Pro)9,030
220,558

1888
 William R. Merriam (R)134,355
 Eugene M. Wilson (D)110,251
 Hugh Harrison (Pro)17,026
261,632

1890
 William R. Merriam (R)88,111
 Thomas Wilson (D).....85,844
 Sidney M. Owen (A).....58,513
 James P. Pinkham (Pro)8,424
240,892

1892
 Knute Nelson (R)109,220
 Daniel W. Lawler (D)94,600
 Ignatius Donnelly (Peo)39,862
 William J. Dean (Pro)12,239
255,921

1894
 Knute Nelson (R)147,943
 Sidney M. Owen (Peo)87,890
 George L. Becker (D)53,584
 Hans S. Hilleboe (Pro)6,832
296,249

1896
 David M. Clough (R)165,806
 John Lind (D-Peo).....162,254
 William J. Dean (Pro)5,154
 A. A. Ames (I).....2,890
 W. B. Hammond (S)1,125
337,229

1898
 John Lind (D-Peo).....131,980
 William H. Eustis (R)111,796
 George W. Higgins (Pro)5,299
 Lionel C. Long (M-Pop)1,802
 William B. Hammond (SL)1,685
252,562

1900
 Samuel R. VanSant (R)152,905
 John Lind (D-Peo).....150,651
 Bernt B. Haugan (Pro)5,430
 Thomas H. Lucas (SD)3,546
 Edward Kriz (SL).....886
 Sylvester M. Fairchild (M-Pop).....763
314,181

1902
 Samuel R. VanSant (R)155,849
 Leonard A. Rosing (D)99,362
 Charles Scanlon (Pro)5,765
 Thomas J. Meighen (Peo)4,821
 Thomas VanLear (SL).....2,570
 Jay E. Nash (S)2,521
270,888

1904
 John A. Johnson (D)147,992
 Robert C. Dunn (R).....140,130
 Charles W. Dorsett (Pro).....7,577
 Jay E. Nash (PO).....5,810
 A. W. M. Anderson (SL).....2,293
303,802

1906
 John A. Johnson (D)168,480
 A. L. Cole (R)96,162
 Charles W. Dorsett (Pro).....7,223
 O. E. Loftus (PO)4,646
276,511

1908
 John A. Johnson (D)175,136
 Jacob F. Jacobson (R)147,997
 George D. Haggard (Pro)7,024
 Beecher Moore (PO)6,516
 William W. Allen (I).....593
337,266

1910
 Adolph O. Eberhart (R)164,185
 James Gray (D)103,779
 George E. Barrett (PO)11,173
 J. F. Heiberg (Pro)8,959
 C. W. Brandborg (SL)6,510
294,606

1912
 Adolph O. Eberhart (R)129,688
 Peter M. Ringdahl (D)99,659
 Paul V. Collins (Prog)33,455
 Engebret E. Lobeck (Pro)29,876
 David Morgan (PO)25,769
318,447

Chapter Ten Minnesota Votes

1914

Winfield S. Hammond (D)	156,304
William E. Lee (R)	143,730
Willis G. Calderwood (Pro).....	18,582
Thomas J. Lewis (S)	17,225
Herbert Johnson (InL).....	3,861
Hugh T. Halbert (Prog)	3,553
	343,255

1916

J. A. A. Burnquist (R)	245,841
Thomas P. Dwyer (D)	93,112
J. O. Bentall (S).....	26,306
Thomas J. Anderson (Pro)	19,884
John P. Johnson (InL)	5,476
	390,619

1918

J. A. A. Burnquist (R)	166,515
David H. Evans (FL).....	111,948
Fred E. Wheaton (D).....	76,793
L. P. Berot (S)	7,794
Olaf O. Stageberg (N).....	6,648
	369,698

1920

Jacob A. O. Preus (R)	415,805
Henrik Shipstead (I)	281,402
L. C. Hodgson (D)	81,293
Peter J. Sampson (S)	5,124
	783,624

1922

Jacob A. O. Preus (R)	309,756
Magnus Johnson (FL).....	295,479
Edward Indrehus (D).....	79,903
	685,138

1924

Theodore Christianson (R)	406,692
Floyd B. Olson (FL)	366,029
Carlos Avery (D)	49,353
Michael Ferch (Pro)	9,052
Oscar Anderson (SIn)	3,876
	835,002

1926

Theodore Christianson (R)	395,779
Magnus Johnson (FL)	266,845
Alfred Jaques (D)	38,008
	700,632

1928

Theodore Christianson (R)	549,857
Ernest Lundeen (FL)	227,193
Andrew Nelson (D).....	213,734
J. O. Bentall (WC)	5,760
Harris A Brandborg (In)	3,279
	999,823

1930

Raymond P. Chase (R)	289,528
Floyd B. Olson (FL)	473,154
Edward Indrehus (D).....	29,109
Karl Reeve (C)	5,594
	797,385

1932

Floyd B. Olson (FL)	522,438
Earle Brown (R)	334,081
John E. Regan (D).....	169,859
William Schneiderman (C)	4,807
John P. Johnson (In)	1,824
	1,033,009

1934

Floyd B. Olson (FL)	468,812
Martin A. Nelson (R)	396,359
John E. Regan (D).....	176,928
Arthur C. Townley (I)	4,454
Samuel K. Davis (C).....	4,334
	1,050,887

1936

Elmer A. Benson (FL).....	680,342
Martin A. Nelson (R)	431,841
Earl Stewart (In)	7,996
	1,120,179

1938

Harold E. Stassen (R)	678,839
Elmer A. Benson (FL).....	387,263
Thomas Gallagher (D)	65,875
John William Castle (In)	899
	1,132,876

1940

Harold E. Stassen (R)	654,686
Hjalmer Petersen (FL).....	459,609
Edward Murphy (D)	140,021
John William Castle (In).....	3,175
	1,257,491

1942

Harold E. Stassen (R)	409,800
Hjalmer Petersen (FL).....	299,917
John D. Sullivan (D)	75,151
Martin Mackie (C)	5,082
Harris A. Brandborg (InG)	4,278
	794,228

1944

Edward J. Thye (R)	701,185
Byron G. Allen (DFL).....	430,132
Gerald M. York (InG)	7,151
	1,138,468

1946

Luther W. Youngdahl (R)	519,067
Harold H. Barker (DFL)	349,565
Rudolph Gustafson (InGSL).....	11,716
	880,348

Minnesota Votes Chapter Ten

1948

Luther W. Youngdahl (R)643,572
 Charles L. Halsted (DFL)545,766
 Orville E. Olson (Pro).....14,950
 Rudolph Gustafson (InGSL).....6,598
1,210,886

1950

Luther W. Youngdahl (R)635,800
 Harry H. Peterson (DFL)400,637
 Vernon G. Campbell (InGSL)10,195
1,046,632

1952

C. Elmer Anderson (R)785,125
 Orville L. Freeman (DFL)624,480
 Martin Fredrickson (Prog)5,227
 Eldrid H. Bauers (InGSL).....4,037
1,418,869

1954

Orville L. Freeman (DFL)607,099
 C. Elmer Anderson (R)538,865
 Ross Schelin (InG)5,453
1,151,417

1956

Orville L. Freeman (DFL)731,180
 Ancher Nelsen (R)685,196
 Rudolph Gustafson (InG)5,785
1,422,161

1958

Orville L. Freeman (DFL)658,326
 George MacKinnon (R)490,731
 Arne Anderson (InG)10,858
1,159,915

1960

Elmer L. Andersen (R)783,813
 Orville L. Freeman (DFL)760,934
 Rudolph Gustafson (InG)5,518
1,550,265

1962

Karl F. Rolvaag (DFL)619,842
 Elmer L. Andersen (R)619,751
 William Braatz (InG)7,234
1,246,827

1966

Harold LeVander (R).....680,593
 Karl F. Rolvaag (DFL)607,943
 Kenneth Sachs (InG).....6,522
1,295,058

1970

Wendell R. Anderson (DFL).....737,921
 Douglas M. Head (R)621,780
 Karl Heck (InG)4,781
 Jack Kirkham (write-in votes)961
1,365,443

1974

Wendell R. Anderson (DFL).....786,787
 John W. Johnson (R).....367,722
 James G. Miles (I)60,150
 Harry M. Pool (Am)20,454
 Jane VanDeusen (SW).....9,232
 Erwin Marquit (C).....3,570
 Genevieve Gunderson (InG).....2,720
 Richard R. Kleinow (L)2,115
1,252,750

1978

Al Quie (IR)830,019
 Rudy Perpich (DFL)718,244
 Richard Pedersen (AM)21,058
 Jill Lakowske (SW).....6,287
 Tom McDonald (HG)4,254
 Robin E. Miller (L)3,689
 Edwin C. Pommerening (SA).....2,043
1,585,594

1982

Rudy Perpich (DFL)1,049,104
 Wheelock Whitney (IR)711,796
 Kathy Wheeler (SW).....10,332
 Tom McDonald (HG)7,984
 Franklin Haws (L).....6,323
1,785,539

1986

Rudy Perpich (DFL)790,138
 Cal R. Ludeman (IR)606,755
 W. Z. Brust (WLP)4,208
 Joseph A. Rohner III (L).....3,852
 Tom Jaax (SWP)3,151
1,408,104

1990

Arne Carlson (IR)895,988
 Rudy Perpich (DFL)836,218
 Heart Warrior Chosa (ER)21,139
 Ross S. Culverhouse (GRP)17,176
 Jon Grunseth (IR)10,941
 Wendy Lyons (SW).....6,701
1,788,163

1994

Arne Carlson (IR)1,094,165
 John Marty (DFL).....589,344
 Will Shetterly (GRP).....20,785
 Eric Olson (L)15,467
 Leslie Davis (NRA).....4,611
 Jon Hillson (SWP)3,022
1,727,394

Chapter Ten Minnesota Votes

1998

Jesse Ventura (RP)	773,713
Norm Coleman (R)	717,350
Hubert Humphrey III (DFL).....	587,528
Ken Pentel (GPM).....	7,034
Frank Germann (L)	1,932
Chris Wright (GRP)	1,727
Fancy Ray McCloney (TPC)	919
Thomas Fiske (SWP)	787
	2,090,990

2002

Tim Pawlenty (R)	999,473
Roger D. Moe (DFL)	821,268
Timothy J. (Tim) Penny (IP).....	364,534
Ken Pentel (GPM).....	50,589
Booker T. Hodges IV (I).....	9,698
Kari J. Sachs (SWP)	3,026
Lawrence Michael Aeshliman (CP)	2,537
	2,251,125

2006

Tim Pawlenty (R).....	1,028,568
Mike Hatch (DFL)	1,007,460
Peter Hutchinson (IP)	141,735
Ken Pentel (GPM).....	10,800
Walt E. Brown (Q)	9,649
Leslie Davis (AM)	3,776
	2,191,296

MINNESOTA VOTE FOR PRESIDENT SINCE 1860

KEY TO PARTY ABBREVIATIONS			
AC:	Anderson Coalition	M-Pop:	Midroad-Populist
AM:	American Party of Minnesota	MnPeo:	Minnesota People's
Am:	American	MnProg:	Minnesota Progressive
AP:	American Populist	MnT:	Minnesota Taxpayers
BL:	Better Life	NA:	New Alliance
C:	Communist	NER:	National Economic Recovery
Cit:	Citizens	NGD:	National Gold Democratic
CF:	Christian Freedom	NL:	Natural Law
CP:	Constitution	P&F:	Peace and Freedom
D:	Democratic	Peo:	People's
DFL:	Democratic-Farmer-Labor	PO:	Public Ownership
D-Peo:	Democratic People's	Pro:	Prohibition
DSF:	Democratic Southern Faction	Prog:	Progressive
FL:	Farmer-Labor	R:	Republican
G:	Greenback	RP:	Reform
GL:	Greenback Labor	RPM:	Reform Party Minnesota
GPM:	Green Party Minnesota	S:	Socialist
GRP:	Grassroots	SD:	Socialist Democrat
I:	Independent	SE:	Socialist Equality
IDB:	International Development Bank	SIn:	Socialist Industrial
IER:	Independents for Economic Recovery	SL:	Socialist Labor
IG:	Independent Grassroots	SW:	Socialist Workers
In:	Industrial	U:	Union
InG:	Industrial Government	UL:	Union Labor
InL:	Industrial Labor	UST:	U.S. Taxpayers
IR:	Independent-Republican	WC:	Workers Communist
L:	Libertarian	WL:	Workers League
MCP:	McCarthy '76 Principle	WW:	Workers World

1860

Abraham Lincoln (R)	22,069
Stephen A. Douglas (D)	11,920
John C. Breckenridge (DSF)	<u>748</u>
	34,737

1864

Abraham Lincoln (R)	25,055
George B. McClellan (D)	<u>17,367</u>
	42,422

1868

Ulysses S. Grant (R)	43,722
Horatio Seymour (D)	<u>28,096</u>
	71,818

1872

Ulysses S. Grant (R)	55,708
Horace Greeley (D)	<u>35,211</u>
	90,919

1876

Rutherford B. Hayes (R)	72,955
Samuel J. Tilden (D)	48,587
Peter Cooper (G)	2,389
Green Clay Smith (Pro)	<u>144</u>
	124,075

1880

James A. Garfield (R)	93,902
Winfield S. Hancock (D)	53,315
James B. Weaver (GL)	3,267
Neal Dow (Pro)	<u>286</u>
	150,770

1884

James G. Blaine (R)	111,685
S. Grover Cleveland (D)	70,065
John P. St. John (Pro)	4,684
Benjamin F. Butler (G)	<u>3,583</u>
	190,017

1888

Benjamin H. Harrison (R)	142,492
S. Grover Cleveland (D)	104,385
Clinton B. Fisk (Pro)	15,311
Alson J. Streeter (UL)	<u>1,097</u>
	263,285

1892

Benjamin H. Harrison (R)	122,823
James B. Weaver (Fusion Electors)	<u>107,077</u>
S. Grover Cleveland (D)	100,920
James B. Weaver (Peo)	29,313
John Bidwell (Pro)	<u>14,182</u>
	374,315

Chapter Ten Minnesota Votes

1896

William McKinley (R)	193,503
William J. Bryan (D-Peo)	130,735
Joshua Levering (Pro)	4,339
John M. Palmer (NGD)	3,222
Charles H. Machett (SL)	<u>954</u>
	332,753

1900

William McKinley (R)	190,461
William J. Bryan (D-Peo)	112,901
John G. Wooley (Pro)	8,555
Eugene V. Debs (SD)	3,065
Joseph R. Maloney (SL)	<u>1,329</u>
	316,311

1904

Theodore Roosevelt (R)	216,651
Alton B. Parker (D)	55,187
Eugene V. Debs (PO)	11,692
Silas C. Swallow (Pro)	6,253
Thomas E. Watson (Peo)	2,103
Charles H. Corregan (SL)	<u>974</u>
	292,860

1908

William H. Taft (R)	195,843
William J. Bryan (D)	109,401
Eugene V. Debs (PO)	14,527
Eugene W. Chafin (Pro)	11,107
Thomas L. Hisgen (L)	<u>426</u>
	331,304

1912

Theodore Roosevelt (Prog)	125,856
Woodrow Wilson (D)	106,426
William H. Taft (R)	64,334
Eugene V. Debs (PO)	27,505
Eugene W. Chafin (Pro)	7,886
Elmer Reimer (SL)	<u>2,212</u>
	334,219

1916

Charles E. Hughes (R)	179,544
Woodrow Wilson (D)	179,152
Allan L. Benson (S)	20,117
J. Frank Hanly (Pro)	7,793
Elmer Reimer (InL)	468
Edward J. Meier (Prog)	<u>290</u>
	387,364

1920

Warren G. Harding (R)	519,421
James M. Cox (D)	142,994
W. W. Watkins (Pro)	11,489
William W. Cox (In)	<u>5,828</u>
	735,838

1924

Calvin Coolidge (R)	420,759
Robert M. LaFollette (I)	339,192
John W. Davis (D)	55,913
William Z. Foster (WC)	4,427
Frank F. Johns (SIn)	<u>1,855</u>
	822,146

1928

Herbert Hoover (R)	560,977
Alfred E. Smith (D)	396,451
Norman M. Thomas (S)	6,774
William Z. Foster (WC)	4,853
Verne L. Reynolds (In)	<u>1,921</u>
	970,976

1932

Franklin D. Roosevelt (D)	600,806
Herbert Hoover (R)	363,959
Norman M. Thomas (S)	25,476
William Z. Foster (C)	6,101
Jacob S. Coxey (FL)	<u>5,731</u>
	996,915

1936

Franklin D. Roosevelt (D)	698,811
Alfred M. Landon (R)	350,461
William Lemke (U)	74,296
Norman M. Thomas (S)	2,872
Earl R. Browder (C)	2,711
John W. Aiken (In)	<u>961</u>
	1,130,112

1940

Franklin D. Roosevelt (D)	644,196
Wendell L. Wilkie (R)	596,274
Norman M. Thomas (S)	5,454
Earl R. Browder (C)	2,711
John W. Aiken (In)	<u>2,553</u>
	1,251,188

1944

Franklin D. Roosevelt (D)	589,864
Thomas E. Dewey (R)	527,416
Norman M. Thomas (S)	5,073
Edward A. Teichert (InG)	<u>3,176</u>
	1,125,529

1948

Harry S. Truman (DFL)	692,966
Thomas E. Dewey (R)	483,617
Henry A. Wallace (Prog)	27,866
Norman M. Thomas (S)	4,646
Edward A. Teichert (InG)	2,525
Farrell Dobbs (SW)	<u>606</u>
	1,212,226

Minnesota Votes Chapter Ten

1952

Dwight D. Eisenhower (R)	763,211
Adlai E. Stevenson (DFL)	608,458
Vincent Hallinan (Prog)	2,666
Eric Hass (InG)	2,383
Stuart Hamblen (Pro)	2,147
Farrell Dobbs (SW)	<u>618</u>
	1,379,483

1956

Dwight D. Eisenhower (R)	719,302
Adlai E. Stevenson (DFL)	617,525
Eric Hass (InG)	2,080
Farrell Dobbs (SW)	<u>1,098</u>
	1,340,005

1960

John F. Kennedy (DFL)	779,933
Richard M. Nixon (R)	757,915
Farrell Dobbs (SW)	3,077
Eric Hass (InG)	<u>962</u>
	1,541,887

1964

Lyndon B. Johnson (DFL)	991,117
Barry M. Goldwater (R)	559,624
Eric Hass (InG)	2,544
Clifton DeBerry (SW)	<u>1,177</u>
	1,554,462

1968

Hubert H. Humphrey (DFL)	857,738
Richard M. Nixon (R)	658,643
George C. Wallace (Am)	68,931
Leroy Eldridge Cleaver (P&F)	935
Fred Halstead (SW)	808
Eugene J. McCarthy (write-in votes)	585
Charlene Mitchell (C)	415
Henning A. Blomen (InG)	<u>285</u>
	1,588,340

1972

Richard M. Nixon (R)	898,269
George S. McGovern (DFL)	802,346
John G. Schmitz (Am)	31,407
Louis Fisher (InG)	4,261
Benjamin M. Spock (MnPeo)	2,805
Linda Jenness (SW)	940
Gus Hall (C)	<u>662</u>
	1,740,690

1976

Jimmy Carter (DFL)	1,070,440
Gerald Ford (IR)	819,395
Eugene J. McCarthy (MCP)	35,490
Thomas J. Anderson (Am)	13,592
Peter Camejo (SW)	4,149
Roger L. McBride (L)	3,529
Gus Hall (C)	1,092
Margaret Wright (Peo)	635
Lyndon H. LaRouche (IDB)	543
Jules Levin (InG)	370
Frank P. Zeidler (S)	<u>354</u>
	1,949,589

1980

Jimmy Carter (DFL)	954,174
Ronald Reagan (IR)	873,241
John B. Anderson (AC)	174,990
Ed Clark (L)	31,593
Barry Commoner (Cit)	8,407
No candidates specified (Am)	6,139
Gus Hall (C)	1,184
Clifton DeBerry (SW)	711
Deidre Griswold (WW)	698
David McReynolds (S)	<u>536</u>
	2,051,673

1984

Walter Mondale (DFL)	1,036,364
Ronald Reagan (IR)	1,032,603
Lyndon LaRouche (I)	3,865
Mel Mason (SW)	3,180
David Bergland (L)	2,996
Robert Bob Richards (AP)	2,377
Sonia Johnson (Cit)	1,219
Gus Hall (C)	630
Ed Winn (WL)	260
Dennis Serette (NA)	<u>232</u>
	2,083,726

1988

Michael Dukakis (DFL)	1,109,471
George Bush (IR)	962,337
Eugene J. McCarthy (MnProg)	5,403
Ron Paul (L)	5,109
James Warren (SW)	2,155
Jack Herer (GR)	1,949
Lenora B. Fulani (NA)	1,734
Lyndon H. LaRouche (NER)	1,702
David Duke (AP)	1,529
Delmar Dennis (AM)	1,298
Ed Winn (WL)	<u>489</u>
	2,093,176

Chapter Ten Minnesota Votes

1992

Bill Clinton (DFL)	1,020,997
George Bush (IR)	747,841
Ross Perot (I)	562,506
Andre Marrou (L)	3,373
James “Bo” Gritz (Con)	3,363
Jack Herer (GR)	2,659
John Hagelin (NL)	1,406
James Warren (SW)	990
Lenora B. Fulani (NA)	958
Lyndon H. LaRouche, Jr. (IER)	622
Howard Phillips (MnT)	<u>733</u>
	2,345,448

1996

Bill Clinton (DFL)	1,120,438
Bob Dole (R)	766,476
Ross Perot (RP)	257,704
Ralph Nader (GPM)	24,908
Harry Browne (L)	8,271
Dennis Peron (GR)	4,898
Howard Phillips (UST)	3,416
John Hagelin (NL)	1,808
John Birrenbach (IG)	787
James Harris (SW)	684
Jerry White (SE)	<u>347</u>
	2,189,737

2000

Albert Gore (DFL)	1,168,266
George W. Bush (R)	1,109,659
Ralph Nader (GPM)	126,696
Patrick Buchanan (RPM)	22,166
Harry Browne (L)	5,282
Howard Phillips (CP)	3,272
John Hagelin (RP)	2,294
James Harris, Jr. (SW)	<u>1,022</u>
	2,438,657

2004

John F. Kerry (DFL)	1,445,014
George W. Bush (R)	1,346,695
Ralph Nader (BL)	18,683
Michael Badnarik (L)	4,639
David Cobb (GP)	4,408
Michael Peroutka (CP)	3,074
Thomas J. Harens (CF)	2,387
Bill Van Auken (SE)	539
Roger Calero (SW)	<u>416</u>
	2,825,855

2008

Barack Obama (DFL)	1,573,354
John McCain (R)	1,275,409
Ralph Nader (I)	30,152
Bob Barr (L)	9,174
Chuck Baldwin (CP)	6,787
Cynthia McKinney (GR)	5,174
Roger Calero (SW)	<u>790</u>
	2,900,840

* Totals do not include write-in votes.



In Honor of Michael Anderson, US Navy

Hometown: Backus, Minnesota
 Submitted by Judith Anderson, September 25, 2008
*Mike is my son and served for six years from 1978-1984.
 I am very proud of him for serving his country.*

In Honor of Brian Bentler, Army National Guard—Serving in Iraq

Hometown: Two Harbors, Minnesota
 Submitted by Erica Koski, October 31, 2008
In Honor of Brian Bentler serving in Iraq at this time and three years ago in Kuwait.

In Honor of Jonathan Ayers

Hometown: Snellville, Georgia
 Submitted by Wendy Lynn, October 8, 2008
*Jonathan, I will never forget. Killed when his outpost was overrun in Afghanistan. 24 years old.
 Too young.*

Minnesota Votes Chapter Ten

KEY TO PARTY ABBREVIATIONS

Am	American Party	IP	American Party
CP	Constitution Party	L	Libertarian
DFL	Democratic-Farmer-Labor	Q	Constitution Party
FIV	For Independent Voters	R	Republican

Secretary of State's Note: The election results presented here for multi-county districts are taken from state canvassing board reports; election results for the single-county districts are taken from county canvassing board reports.

SPECIAL PRIMARY ELECTION, STATE REPRESENTATIVE DISTRICT 28B, JULY, 24, 2007

	PERSONS REGISTERED AS OF 7 AM	PERSONS REGISTERING ON ELECTION DAY	NUMBER OF PERSONS VOTING	R STEVE DRAZKOWSKI	DFL LINDA PFEELSTICKER	DFL WES MORELAND
TOTAL	22,473	48	1,496	287	1,050	147

SPECIAL GENERAL ELECTION, STATE REPRESENTATIVE DISTRICT 28B, AUGUST 7, 2007

COUNTY: PRECINCT	PERSONS REGISTERED AS OF 7 AM	PERSONS REGISTERING ON ELECTION DAY	NUMBER OF PERSONS VOTING	R STEVE DRAZKOWSKI	DFL LINDA PFEELSTICKER	WRITE-IN
GOODHUE: BELLECHESTER	75	0	12	3	9	0
GOODHUE: CHERRY GROVE TWP.	233	3	88	58	30	0
GOODHUE: HOLDEN TWP.	294	5	105	73	31	1
GOODHUE: KENYON	1,110	26	399	237	161	1
GOODHUE: KENYON TWP.	251	2	86	57	29	0
GOODHUE: LEON TWP.	609	3	181	86	92	3
GOODHUE: MINNEOLA TWP.	417	6	149	84	65	0
GOODHUE: PINE ISLAND TWP.	1,436	12	136	87	49	0
GOODHUE: PINE ISLAND W-1	381	4	349	195	152	2
GOODHUE: ROSCOE TWP.	489	7	178	125	52	1
GOODHUE: WANAMINGO	666	7	256	139	114	3
GOODHUE: WANAMINGO TWP.	290	10	136	99	37	0
GOODHUE: ZUMBROTA TWP.	817	11	114	68	46	0
GOODHUE: ZUMBROTA W-1	1,017	19	286	143	143	0
GOODHUE: ZUMBROTA W-2	374	5	345	162	183	0
WABASHA: BELLECHESTER	28	2	14	9	5	0
WABASHA: CHESTER TWP.	267	5	73	49	24	0
WABASHA: GILLFORD TWP.	362	4	124	76	48	0
WABASHA: GLASGOW TWP.	160	1	71	30	41	0
WABASHA: GREENFIELD TWP.	926	6	406	170	236	0
WABASHA: HAMMOND	94	1	26	10	16	0
WABASHA: HIGHLAND TWP.	274	2	93	32	60	1
WABASHA: HYDE PARK TWP.	164	0	45	25	19	1
WABASHA: KELLOGG	292	0	120	35	85	0
WABASHA: MAZEPPA CITY	461	6	131	61	69	0
WABASHA: MAZEPPA TWP.	450	1	151	105	46	0
WABASHA: MILLVILLE	100	3	32	24	8	0
WABASHA: MINNEISKA CITY	41	0	28	21	7	0
WABASHA: MINNEISKA TWP.	122	1	54	20	34	0
WABASHA: OAKWOOD TWP.	241	0	55	32	23	0
WABASHA: WATOPA TWP.	163	0	53	16	36	0
WABASHA: WEST ALBANY TWP.	253	2	69	35	34	0
WABASHA: ZUMBRO FALLS	481	4	30	26	4	0
WABASHA: ZUMBRO TWP.	97	2	143	93	50	0
WINONA: ALTURA	248	0	75	46	29	0
WINONA: ELBA	141	0	26	9	17	0
WINONA: ELBA TWP	204	1	60	29	31	0
WINONA: GOODVIEW P-1	942	9	332	117	215	0
WINONA: GOODVIEW P-2	1,085	14	283	105	177	1
WINONA: HILLSDALE TWP	354	1	54	29	25	0
WINONA: LEWISTON	865	9	263	145	118	0
WINONA: MINNEISKA	42	0	16	8	8	0
WINONA: MINNESOTA CITY	129	0	33	15	17	1
WINONA: MOUNT VERNON TWP	205	0	52	28	24	0
WINONA: NORTON TWP	314	3	86	48	38	0
WINONA: ROLLINGSTONE	417	8	172	69	103	0
WINONA: ROLLINGSTONE TWP	706	2	207	107	100	0
WINONA: ST CHARLES	1,976	15	570	324	246	0
WINONA: ST CHARLES TWP	327	0	88	52	36	0
WINONA: STOCKTON	490	2	91	43	44	3
WINONA: UTICA	140	1	36	16	20	0
WINONA: UTICA TWP	350	8	110	78	32	0
WINONA: WHITEWATER TWP	118	0	24	9	15	0
TOTALS:	22,488	233	7,116	3,762	3,333	18

Chapter Ten Minnesota Votes

SPECIAL PRIMARY ELECTION, STATE SENATOR DISTRICT 25, DECEMBER 18, 2007

	PERSONS REGISTERED AS OF 7 AM	PERSONS REGISTERING ON ELECTION DAY	NUMBER OF PERSONS VOTING	IP VANCE NORGAARD	R ROD TIETZ	R RAY COX	R KEITH SWENSON	DFL KEVIN DAHLE
TOTAL	50,116	117	3,611	50	649	2,029	363	462

SPECIAL GENERAL ELECTION, STATE SENATOR DISTRICT 25, JANUARY 18, 2008

COUNTY: PRECINCT	PERSONS REGISTERED OF 7 AM	PERSONS REGISTERING ON ELECTION DAY	NUMBER OF PERSONS VOTING	IP VANCE NORGAARD	R RAY COX	DFL KEVIN DAHLE	WRITE-IN
LE SUEUR: CLEVELAND	406	5	50	2	24	24	0
LE SUEUR: CLEVELAND TWP.	469	0	51	1	34	16	0
LE SUEUR: CORDOVA TWP.	304	3	68	5	31	32	0
LE SUEUR: DERRYNANE TWP.	340	2	73	5	36	32	0
LE SUEUR: ELYSIAN	409	4	67	9	26	32	0
LE SUEUR: ELYSIAN TWP. - P1	56	0	9	0	6	3	0
LE SUEUR: ELYSIAN TWP. - P2	652	4	113	6	64	43	0
LE SUEUR: HEIDELBERG	82	0	23	2	7	14	0
LE SUEUR: KASOTA	412	0	41	2	13	26	0
LE SUEUR: KASOTA TWP.	1,016	1	115	1	57	57	0
LE SUEUR: KILKENNY	113	0	18	1	8	9	0
LE SUEUR: KILKENNY TWP.	252	1	53	6	22	25	0
LE SUEUR: LANESBURGH TWP.	1,263	3	238	9	125	103	0
LE SUEUR: LE CENTER	1,176	6	219	8	116	94	1
LE SUEUR: LE SUEUR W-1	1,280	11	281	3	137	140	0
LE SUEUR: LE SUEUR W-2	931	6	148	3	68	77	0
LE SUEUR: LEXINGTON TWP.	466	4	102	6	48	48	0
LE SUEUR: MONTGOMERY	1,637	7	305	10	116	178	1
LE SUEUR: MONTGOMERY TWP.	433	2	113	5	48	60	0
LE SUEUR: NEW PRAGUE	1,380	10	296	4	153	138	0
LE SUEUR: OTTAWA TWP.	182	0	74	3	21	50	0
LE SUEUR: SHARON TWP.	411	2	95	2	52	41	0
LE SUEUR: TYRONE TWP.	363	3	97	1	42	54	0
LE SUEUR: WASHINGTON TWP.	552	1	93	2	43	48	0
LE SUEUR: WATERVILLE	1,088	5	153	7	67	79	0
LE SUEUR: WATERVILLE TWP.	480	4	90	3	44	42	0
RICE: BRIDGEWATER TWP.	1,351	44	606	11	277	317	1
RICE: DENNISON CITY	5	0	4	0	2	2	0
RICE: DUNDAS	605	9	149	4	52	93	0
RICE: ERIN TWP.	527	2	110	1	47	62	0
RICE: FOREST TWP.	779	12	225	7	117	101	0
RICE: LONSDALE CITY	1,678	5	314	13	188	111	2
RICE: NERSTRAND	167	2	78	4	44	30	0
RICE: NORTHFIELD TWP.	676	62	138	3	106	143	0
RICE: NORTHFIELD W-1 P-1	2,079	372	909	4	18	116	0
RICE: NORTHFIELD W-1 P-2	1,336	60	586	3	210	696	0
RICE: NORTHFIELD W-2 P-1	1,886	58	963	1	154	429	1
RICE: NORTHFIELD W-2 P-2	1,582	265	289	7	341	614	1
RICE: NORTHFIELD W-3 P-1	956	26	377	10	41	238	0
RICE: NORTHFIELD W-3 P-2	1,348	81	565	5	114	258	0
RICE: NORTHFIELD W-4 P-1	1,408	32	436	8	130	427	0
RICE: NORTHFIELD W-4 P-2	563	20	252	1	152	283	0
RICE: SHIELDSVILLE TWP.	763	3	111	3	47	61	0
RICE: WEBSTER TWP.	1,187	11	322	4	179	139	0
RICE: WHEATLAND TWP.	797	3	214	10	123	81	0
RICE: WHEELING TWP.	357	2	123	4	59	59	1
SCOTT: BELLE PLAINE	3,512	16	611	17	321	273	0
SCOTT: BELLE PLAINE TWP.	560	1	122	5	72	45	0
SCOTT: BLAKELEY TWP.	314	3	96	3	60	33	0
SCOTT: CEDAR LAKE TWP.	1,689	4	325	6	214	105	0
SCOTT: HELENA TWP.	1,056	7	249	4	157	88	0
SCOTT: NEW PRAGUE P-2	2,341	11	427	6	202	217	2
SIBLEY: ARLINGTON	1,114	5	180	7	102	71	0
SIBLEY: ARLINGTON TWP.	351	1	41	3	11	27	0
SIBLEY: FAXON TWP.	407	0	58	8	22	28	0
SIBLEY: GREEN ISLE	264	1	41	1	22	18	0
SIBLEY: GREEN ISLE TWP.	327	0	42	3	24	15	0
SIBLEY: HENDERSON	523	2	113	8	50	55	0
SIBLEY: HENDERSON TWP.	402	0	72	5	38	29	0
SIBLEY: JESSENLAND TWP.	299	0	85	8	35	42	0
SIBLEY: NEW AUBURN CITY	227	1	26	1	16	9	0
SIBLEY: NEW AUBURN TWP.	273	0	46	2	34	10	0
SIBLEY: WASHINGTON LAKE TWP.	299	0	48	0	36	12	0
TOTALS	50,161	1,205	12,338	296	5,225	6,802	10

SEPTEMBER 9, 2008, STATE PRIMARY

For more detailed statistics, go to: www.sos.state.mn.us

VOTER REGISTRATION AND VOTER PARTICIPATION BY COUNTY

PERSONS REGISTERED AS OF 7 AM	PERSONS REGISTERING ON ELECTION DAY	PERSONS VOTING BY ABSENTEE BALLOT	PERSONS VOTING BY ABSENTEE FEDERAL ONLY	PERSONS VOTING BY ABSENTEE PRESIDENT ONLY	TOTAL NUMBER OF PERSONS VOTING
AITKIN	10,282	108	68	0	2,152
ANOKA	185,275	1,033	1,227	20	23,114
BECKER	18,989	86	68	0	1,540
BELTRAMI	23,938	306	205	4	4,932
BENTON	20,980	228	190	0	3,648
BIG STONE	3,526	40	44	2	1,205
BLUE EARTH	37,097	367	317	2	3,942
BROWN	15,190	140	185	0	2,716
CARLTON	19,523	219	193	0	3,135
CARVER	51,796	193	133	3	3,152
CASS	18,101	107	95	0	2,900
CHIPPEWA	7,277	55	42	1	645
CHISAGO	30,698	282	132	0	4,060
CLAY	30,373	121	71	11	1,666
CLEARWATER	5,104	59	24	5	882
COOK	3,423	30	29	0	1,352
COTTONWOOD	6,759	36	18	0	700
CROW WING	37,919	213	258	10	4,799
DAKOTA	235,099	1,325	1,680	50	25,300
DODGE	11,008	77	26	0	1,189
DOUGLAS	23,631	292	297	1	4,260
FARIBAUT	9,397	74	54	1	1,046
FILLMORE	13,461	97	51	0	1,654
FREEBORN	19,189	253	261	0	4,081
GOODHUE	28,145	590	443	0	7,180
GRANT	4,224	34	36	0	755
HENNEPIN	704,715	6,250	5,442	141	93,398
HOUSTON	12,167	102	81	0	2,167
HUBBARD	12,804	99	48	0	1,581
ISANTI	20,948	170	67	0	2,567
ITASCA	26,707	277	289	2	6,924
JACKSON	6,432	50	24	0	1,196
KANABEC	9,015	64	31	0	1,331
KANDIYOHI	24,283	199	199	9	3,299
KITSON	2,874	5	14	2	738
KOOCHICHING	7,532	105	15	5	1,624
LAC QUI PARLE	4,756	94	63	0	962
LAKE	7,581	131	62	8	2,266
LAKE OF THE WOODS	2,725	15	24	0	876
LE SUEUR	16,192	68	39	3	1,413
LINCOLN	3,763	88	39	0	733
LYON	14,403	80	57	0	1,012
MCLEOD	20,770	216	117	0	2,818
MAHONOMEN	3,016	7	10	0	446
MARSHALL	5,591	8	5	0	1,232
MARTIN	13,025	182	160	0	3,731
MEEKER	14,022	75	83	0	1,255
MILLE LACS	14,447	111	20	0	1,585
MORRISON	18,672	160	70	0	3,140
MOWER	21,640	260	180	8	3,492
MURRAY	5,363	49	17	0	1,131
NICOLLET	19,449	136	126	0	1,883
NOBLES	10,049	67	36	0	1,320
NORMAN	4,022	28	35	0	639
OLMSTED	82,587	584	648	0	10,852
OTTER TAIL	34,958	257	246	1	4,638
PENNINGTON	7,329	45	25	0	582
PINE	16,376	111	52	4	2,365
PIPESTONE	5,496	62	66	0	903
POLK	16,852	133	92	0	2,500
POPE	7,313	79	46	0	1,262
RAMSEY	305,581	2,434	2,481	75	42,634
RED LAKE	2,476	3	21	0	441
REDWOOD	9,223	45	21	1	1,389
RENVILLE	9,103	396	99	0	2,645
RICE	35,358	460	278	5	6,877
ROCK	5,623	32	42	0	468
ROSEAU	8,681	89	81	1	1,374
SAINT LOUIS	128,433	1,071	168	0	22,275
SCOTT	70,132	255	185	4	5,422
SHERBURNE	46,384	306	189	1	5,035
SIBLEY	8,602	56	45	1	1,439
STEARNS	84,349	456	317	14	7,926
STEELE	21,117	83	97	0	2,768
STEVENS	6,305	94	19	5	728
SWIFT	5,762	28	0	0	794
TODD	13,763	124	22	0	2,090
TRAVERSE	2,348	9	14	0	460
WABASHA	13,157	139	94	0	2,433
WADENA	7,706	123	86	1	1,699
WASECA	10,672	106	49	0	1,489
WASHINGTON	143,643	728	1,171	0	15,380
WATONWAN	5,969	146	100	1	2,091
WILKIN	3,983	22	5	0	325
WINONA	29,859	292	205	0	4,015
WRIGHT	66,780	426	282	3	6,682
YELLOW MEDICINE	6,218	45	8	1	729
	3,119,505	24,700	20,754	406	419,474

Chapter Ten Minnesota Votes

VOTE FOR NOMINATION FOR UNITED STATES SENATOR BY COUNTY: SEPTEMBER 9, 2008

COUNTY	JACK SHEPARD - R	NORM COLEMAN - R	"DICK" FRANSON - DFL	AL FRANKEN - DEL	BOB LARSON - DEL	PRISCILLA LORRD FARIS - DFL	OLEF SAVJOR - DEL	ROB FITZGERALD - DFL	ALVE ERICSSON - DFL
AITKIN	57	662	27	756	12	498	3	14	3
ANOKA	1,156	8,660	162	7,415	80	4,466	49	81	33
BECKER	53	552	28	522	54	167	12	16	13
BELTRAMI	159	2,056	28	1,649	59	627	17	47	6
BENTON	237	1,502	38	877	33	551	7	32	15
BIG STONE	30	370	17	368	15	180	7	21	4
BLUE EARTH	136	1,411	37	1,412	33	562	10	32	4
BROWN	115	1,217	29	630	26	449	4	19	4
CARLTON	74	753	46	1,388	39	585	11	38	18
CARVER	48	1,057	16	1,067	9	801	8	13	3
CASS	88	1,116	32	888	15	497	9	13	7
CHIPPEWA	21	176	6	221	7	167	1	6	4
CHISAGO	108	1,285	45	1,361	20	957	21	19	7
CLAY	34	551	27	732	48	118	9	27	5
CLEARWATER	35	379	19	187	29	137	7	11	5
COOK	27	424	17	608	5	160	7	6	1
COTTONWOOD	15	301	10	167	7	146	2	3	0
CROW WING	119	1,711	47	1,587	30	1,027	10	19	11
DAKOTA	640	7,844	177	9,764	94	5,497	62	130	38
DODGE	103	584	14	290	5	95	3	9	3
DOUGLAS	117	1,561	42	1,178	37	979	8	27	16
FARIBAULT	64	479	11	288	12	149	2	7	7
FILLMORE	105	751	30	489	28	82	13	17	7
FREEBORN	174	1,407	53	1,307	103	693	19	43	19
GOODHUE	193	2,647	63	2,333	33	1,350	24	53	14
GRANT	22	215	11	273	9	154	4	8	3
HENNEPIN	1,562	21,313	622	48,492	350	15,577	215	524	168
HOUSTON	135	1,086	49	484	39	90	13	38	9
HUBBARD	60	607	13	473	8	331	10	9	5
ISANTI	62	848	14	819	22	642	6	13	6
ITASCA	179	2,053	100	2,765	88	1,069	40	73	32
JACKSON	31	430	27	253	20	170	2	12	6
KANABEC	37	435	20	414	3	341	4	6	2
KANDIYOH	89	1,105	28	978	58	856	8	24	6
KITTSOHN	14	190	21	320	28	47	10	24	5
KOOCHICING	50	487	31	602	37	238	12	28	8
LAC QUI PARLE	33	262	17	248	17	269	4	15	5
LAKE	59	619	27	1,080	32	306	16	24	14
LAKE OF THE WOODS	27	331	40	219	27	52	20	25	5
LE SUEUR	49	459	8	454	5	364	1	7	3
LINCOLN	27	260	19	181	18	78	4	12	4
LYON	24	396	14	279	12	198	7	12	3
MCLEOD	106	1,151	24	649	10	629	5	15	6
MAHONOMEN	14	139	15	171	18	239	3	6	3
MARSHALL	24	370	46	408	35	94	15	58	7
MARTIN	171	1,752	36	882	37	378	7	38	5
MEEKER	45	395	14	342	9	367	2	11	3
MILLE LACS	107	616	19	411	7	302	3	7	3
MORRISON	101	1,202	50	839	31	638	9	23	7
MOWER	126	1,187	100	1,222	52	383	11	34	13
MURRAY	40	418	45	274	21	108	7	27	5
NICOLLET	72	707	24	596	12	349	7	9	2
NOBLES	50	572	38	270	34	163	3	23	6
NORMAN	17	160	12	268	27	469	4	25	5
OLMSTED	599	5,311	106	3,147	89	785	26	77	13
OTTER TAIL	173	2,031	52	1,280	109	531	13	161	18
PENNINGTON	16	196	8	209	12	89	3	12	4
PINE	76	764	40	777	16	483	13	14	10
PIPESTONE	42	408	17	184	29	54	2	21	1
POLK	61	953	47	778	45	269	27	70	14
POPE	34	458	13	421	18	218	3	7	5
RAMSEY	729	9,038	207	21,502	178	8,619	110	239	68
RED LAKE	12	124	10	156	17	42	1	17	2
REDWOOD	52	607	13	293	17	281	6	11	2
RENVILLE	82	869	32	709	23	588	8	15	7
RICE	146	2,008	33	2,814	34	1,352	17	37	15
ROCK	18	241	12	90	11	30	3	15	3
ROSEAU	32	658	26	345	25	117	12	28	8
SAINT LOUIS	324	4,280	261	10,754	254	4,940	93	189	121
SCOTT	130	2,083	53	1,650	17	1,119	17	33	11
SHERBURNE	380	2,338	22	1,267	15	744	5	17	10
SIBLEY	66	547	17	283	10	401	3	14	1
STEARNS	452	3,162	66	2,148	37	1,553	16	38	17
STEELE	236	1,479	13	496	8	306	2	7	2
STEVENS	20	220	8	263	3	174	0	6	2
SWIFT	7	201	18	295	8	204	2	10	4
TODD	58	737	24	532	30	535	3	12	9
TRAVERSE	9	145	13	143	6	83	1	3	3
WABASHA	105	1,006	30	681	18	302	2	45	6
WADENA	61	658	23	479	34	283	5	14	9
WASECA	104	656	11	375	12	240	2	7	2
WASHINGTON	589	5,113	83	5,905	42	2,963	25	41	16
WATONWAN	96	832	21	608	32	263	5	14	3
WILKIN	12	156	13	71	7	29	1	12	2
WINONA	208	1,625	70	1,355	59	268	11	43	19
WRIGHT	268	2,655	40	1,751	30	1,361	12	24	16
YELLOW MEDICINE	18	193	16	225	8	218	1	9	1
	12,456	130,973	3,923	164,136	3,152	74,655	1,227	3,095	1,017

Minnesota Votes Chapter Ten

VOTE FOR NOMINATION FOR UNITED STATES REPRESENTATIVE BY COUNTY: SEPTEMBER 9, 2008

FIRST DISTRICT

County	GREGORY MIKKELSON - IP	DICK DAY - R	BRIAN J. DAVIS - R	TIM WALZ - DFL
BLUE EARTH	94	539	903	1,873
BROWN	60	336	862	951
COTTONWOOD	11	38	261	271
DODGE	21	391	308	369
FARIBAUTL	18	161	356	417
FILLMORE	27	187	653	621
FREEBORN	50	408	1,125	2,005
HOUSTON	38	273	920	651
JACKSON	23	71	367	437
LE SUEUR	1	20	12	20
MARTIN	94	438	1,285	1,142
MOWER	118	369	889	1,612
MURRAY	33	93	347	431
NICOLLET	23	216	527	849
NOBLES	23	101	480	458
OLMSTED	139	1,908	3,898	3,804
PIPESTONE	29	58	377	260
ROCK	61	194	149	149
STEELE	30	1383	451	719
WABASHA	59	340	708	906
WASECA	26	488	262	540
WATONWAN	46	189	674	856
WINONA	78	412	1,337	1,657
	1,043	8,480	1,196	20,998

THIRD DISTRICT

County	STEEVE RAMSDELL - IP	DAVID DILLON - IP	ERIK PAULSEN - R	ASHWIN MADIA - DFL
ANOKA	27	62	974	1,884
HENNEPIN	225	612	13213	18,946
	252	674	14,187	20,830

FIFTH DISTRICT

County	BILL MCGAUGHEY - IP	BARB DAVIS WHITE - R	GREGG A. IVERSON - DFL	KEITH HELLISON - DFL
ANOKA	93	715	824	1,938
HENNEPIN	727	4,512	5,384	31,903
RAMSEY	8	57	43	147
	28	5,284	6,251	33,988

SIXTH DISTRICT

County	BOB ANDERSON - IP	AUBREY TAMELMAN - IP	MICHELE BACIMANN - R	EL TINKLENBERG - DFL
ANOKA	217	993	6,394	5,168
BENTON	80	270	1,389	1,126
HENNEPIN	0	1	15	12
RAMSEY	0	0	0	0
SHERBURNE	64	315	2,376	1,688
STEARNS	116	641	2,627	2,587
WASHINGTON	145	659	3,757	4,695
WRIGHT	206	255	2,569	2,198
	828	3,134	19,127	17,474

SEVENTH DISTRICT

County	GLEN MENZE - R	ALAN ROEBBE - R	COLLIN C. PETERSON - DFL
BECKER	285	212	741
BELTRAMI	623	389	1557
BIG STONE	160	152	523
CHIPPewa	58	98	341
CLAY	255	206	860
CLEARWATER	126	182	354
DOUGLAS	626	629	1,714
GRANT	105	79	378
KANDIYOHI	375	470	1,524
KITSON	77	74	458
LAC QUI PARLE	119	112	485
LAKE OF THE WOODS	146	135	381
LINCOLN	91	123	249
LYON	135	189	404
MCLEOD	351	541	855
MAHONOMEN	56	71	226
MARSHALL	169	127	641
MEEKER	153	184	561
NORMAN	63	65	376
OTTER TAIL	1,144	610	1,868
PENNINGTON	92	81	299
POLK	353	393	1,187
POPE	313	116	543
RED LAKE	42	60	244
REDWOOD	215	247	443
RENVILLE	305	385	967
ROSEAU	255	269	507
SIBLEY	193	252	449
STEARNS	124	72	299
STEVENS	113	84	349
SWIFT	89	77	459
TODD	285	268	841
TRAVERSE	72	46	220
WILKIN	71	66	118
YELLOW MEDICINE	59	108	370
	7,698	7,172	21,791

*There were not primaries in the 2nd, 4th or 8th Districts because only one candidate from each major political party filed for office.



Chapter Ten Minnesota Votes

VOTE FOR NOMINATION FOR SUPREME COURT ASSOCIATE JUSTICE: SEPTEMBER 9, 2008

SUPREME COURT 3

County	TIM TINGELSTAD - NP	PAUL H. ANDERSON - NP	ALAN LAWRENCE NELSON - NP
ATKIN	408	1,058	276
ANOKA	6,597	8,546	2,887
BECKER	555	651	145
BELTRAMI	1,958	2,147	317
BENTON	724	1,577	484
BIG STONE	168	696	141
BLUE EARTH	623	2,077	423
BROWN	384	1,456	319
CARLTON	447	1,820	434
CARVER	567	1,579	341
CASS	614	1,486	324
CHIPPewa	66	373	88
CHISAGO	868	1,756	592
CLAY	261	915	174
CLEARWATER	365	335	65
COOK	141	782	161
COTTONWOOD	104	356	78
CROW WING	894	2,613	544
DAKOTA	4,250	12,481	2,794
DODGE	187	595	160
DOUGLAS	639	2,372	549
FARIBAULT	141	612	124
FILLMORE	241	890	189
FREEBORN	499	2,259	619
GOODHUE	967	3,820	904
GRANT	103	446	112
HENNEPIN	12,997	42,284	8,285
HOUSTON	257	1,193	250
HUBBARD	533	675	146
ISANTI	510	1,279	343
ITASCA	1,304	3,480	872
JACKSON	208	895	166
KANABEC	252	659	197
KANDIYOHI	406	1,946	441
KITTSON	130	422	68
KOOCHICHING	281	917	151
LAC QUI PARLE	107	536	131
LAKE	267	1,369	269
LAKE OF THE WOODS	204	425	70
LE SUEUR	213	793	191
LINCOLN	92	382	100
LYON	113	587	121
MCLEOD	514	1,482	334
MAHNOMEN	91	227	45
MARSHALL	214	697	133
MARTIN	513	1,957	421
MEeker	222	647	164
MILLE LACS	317	690	209
MORRISON	596	1,627	393
MOWER	387	2,028	458
MURRAY	165	672	133
NICOLLET	271	1,058	199
NOBLES	181	647	167
NORMAN	104	356	75
OLMSTED	1,545	5,605	1,365
OTTER TAIL	683	2,552	530
PENNINGTON	124	338	52
PINE	476	1,002	430
PIPESTONE	136	442	105
POLK	613	1,368	164
POPE	153	832	118
RAMSEY	5,838	20,712	4,090
RED LAKE	73	270	38
REDWOOD	178	726	185
RENVILLE	349	1,456	455
RICE	887	3,423	766
ROCK	84	268	47
ROSEAU	380	675	101
SAINT LOUIS	2,644	12,695	3,042
SCOTT	1,021	2,525	701
SHERBURNE	1,146	1,961	648
SIBLEY	243	764	178
STEARNS	1,595	3,753	765
STEELE	390	1,371	325
STEVENS	86	406	76
SWIFT	96	465	108
TODD	423	918	307
TRAVERSE	63	249	47
WABASHA	407	1,196	344
WADENA	352	813	191
WASCEA	196	860	183
WASHINGTON	2,709	7,436	1,712
WATONWAN	260	1,218	231
WILKIN	56	167	42
WINONA	484	2,164	570
WRIGHT	1,454	2,726	863
YELLOW MEDICINE	84	470	90
	69,448	205,154	46,645

SUPREME COURT 4*

County	DEBORAH HEDLUND - NP	F. RICHARD GALLO, JR. - NP	LORIE SKERVEN GILDEA - NP	JILL CLARK - NP
ATKIN	306	171	920	297
ANOKA	3,860	2,324	7,778	3,567
BECKER	246	141	707	207
BELTRAMI	661	429	2,221	575
BENTON	475	335	1,271	661
BIG STONE	153	89	609	144
BLUE EARTH	386	373	1,777	537
BROWN	280	196	1,174	471
CARLTON	439	270	1,523	442
CARVER	483	232	1,325	414
CASS	453	279	1,279	390
CHIPPewa	70	55	308	83
CHISAGO	696	429	1,534	557
CLAY	201	106	859	163
CLEARWATER	144	82	352	105
COOK	174	121	646	134
COTTONWOOD	123	47	249	117
CROW WING	752	450	2,199	539
DAKOTA	3,230	2,312	10,431	3,329
DODGE	134	103	486	201
DOUGLAS	638	329	1,815	676
FARIBAULT	117	86	517	152
FILLMORE	190	162	701	235
FREEBORN	454	349	1,796	726
GOODHUE	698	578	3,265	1,080
GRANT	108	52	357	125
HENNEPIN	14,140	6,449	32,392	10,543
HOUSTON	209	206	943	317
HUBBARD	214	145	664	232
ISANTI	420	211	1,043	410
ITASCA	852	754	2,946	956
JACKSON	129	118	517	190
KANABEC	248	108	523	203
KANDIYOHI	499	273	1,484	466
KITTSON	77	62	364	93
KOOCHICHING	220	116	758	206
LAC QUI PARLE	89	68	463	146
LAKE	232	204	1,148	297
LAKE OF THE WOODS	103	101	361	113
LE SUEUR	180	136	665	204
LINCOLN	72	52	306	129
LYON	95	70	511	146
MCLEOD	329	229	1,294	389
MAHNOMEN	66	30	203	51
MARSHALL	164	73	623	157
MARTIN	380	292	1,615	558
MEeker	198	100	529	188
MILLE LACS	226	137	583	241
MORRISON	409	288	1,362	488
MOWER	358	324	1,607	533
MURRAY	102	96	584	176
NICOLLET	193	140	895	258
NOBLES	129	93	532	222
NORMAN	89	38	294	97
OLMSTED	1,290	1,050	4,507	1,609
OTTER TAIL	595	346	2,187	569
PENNINGTON	72	28	351	84
PINE	343	252	923	368
PIPESTONE	77	80	385	124
POLK	320	183	1,232	284
POPE	234	93	565	157
RAMSEY	5,379	3,809	16,557	4,661
RED LAKE	26	22	297	42
REDWOOD	149	94	561	255
RENVILLE	309	199	1,176	523
RICE	698	488	2,713	1,240
ROCK	61	28	234	68
ROSEAU	321	103	572	115
SAINT LOUIS	2,593	2,048	10,655	2,866
SCOTT	777	549	2,104	735
SHERBURNE	656	463	1,757	771
SIBLEY	188	121	662	184
STEARNS	1,124	663	3,007	1,148
STEELE	248	244	1,217	335
STEVENS	79	53	334	93
SWIFT	93	58	378	125
TODD	328	179	741	362
TRAVERSE	38	42	212	65
WABASHA	290	218	1,032	406
WADENA	211	167	717	224
WASCEA	177	143	689	213
WASHINGTON	1,974	1,590	6,391	1,729
WATONWAN	340	158	925	270
WILKIN	39	24	143	49
WINONA	481	410	1,709	568
WRIGHT	1,011	621	2,359	895
YELLOW MEDICINE	83	46	417	86
	56,477	35,576	169,017	55,129

*This race was subject to an automatic recount; the results listed are the post-recount results that were approved by the state canvassing board.

Minnesota Votes Chapter Ten

VOTE FOR NOMINATION FOR CONTESTED STATE SENATOR RACES: SEPTEMBER 9, 2008

DIST.	INDEPENDENCE PARTY		REPUBLICAN PARTY		DEMOCRATIC-FARMER-LABOR PARTY	
	CANDIDATE	VOTE	CANDIDATE	VOTE	CANDIDATE	VOTE
16			Mark Olson Alison Krueger	1,518 1,771	Lisa A. Fobbe	2,068

VOTE FOR NOMINATION FOR CONTESTED STATE REPRESENTATIVE RACES: SEPTEMBER 9, 2008

DIST.	INDEPENDENCE PARTY		REPUBLICAN PARTY		DEMOCRATIC-FARMER-LABOR PARTY	
	CANDIDATE	VOTE	CANDIDATE	VOTE	CANDIDATE	VOTE
03A	Chris Pfeifer W.D. "Bill" Hamm	70 73	Marv Ott	1,593	Tom Anzele	3,160
04A	Sharatin Blake	90	Adam Steele John Carlson	224 1,930	John Persell	1,906
05B	-	-	John D. Larson	665	Marc Pocrnich Anthony "Tony" Sertich	407 2,709
07B	Jay Cole	58	Allan Kehr	527	Brandon Clokey Daniel L. Maryland John G. Derbis Marshall Stenersen Roger J. Reinert	90 130 37 1,123 1,898
10B	-	-	Al Hanson Mark Murdock	316 1,258	Pete Phillips Janine Hudson Timothy Nieminen	3,160 202 993
16B	-	-	Mary Kiffmeyer	224	Bruno Gad Steve Andrews	223 744
27A	-	-	Erik Larsen	665	William Wagner Robin Brown	316 2,089
33B	-	-	Connie Doepke	224	John Hollander Kim Kang	275 1484
35B	-	-	Mark Buesgens Tom Rees	668 186	Taylor Kristoffee-Jones	529
36A	-	-	Mitchell G. Johnston Mary Liz Holberg	133 1,025	Dave Laidig	543
37B	-	-	Judy Lindsay	571	Kurt Walter-Hansen Phillip M. Sterner	576 1,344
41B	-	-	Jan Schneider Neil Peterson	2,271 1,714	Paul Rosenthal	1,526
42A	-	-	Shari May	791	Maria Ruud Daniel Kim	2,401 189
44A	-	-	Tracy Leahy Darrell W. Brown	288 140	Steve Simon	1,823
48B	-	-	Don Huizenga Jim Abeler	1,172 2,069	Andrew A. Boho	1,277
53A	-	-	John Kappler Mady (Madelyn) Reiter	1,103 638	Paul Gardner	1,386
54 B	Paul Gaston	85	Julie K. Johnson Tom Effertz	536 484	Bev Scalze	1,774
55A	Bob Zick	69	Christine Jacobson	758	Joseph Polencheck Diana Longrie Leon M. Lillie	207 614 2,262
56 A	-	-	Kathy Lohmer	1,063	Julie Bunn Rich Johnson	2,012 171
58A	-	-	Grant Cermak	252	Jon Olson Joe Mullery	665 1,562
58B	Roger Smithrud	34	Yoman Brunson	124	Augustine "Willie" Dominguez Bobby Joe Champion	795 1,460
59B	Ron Lischeid	41	Ole K Hovde	99	Phyllis Kahn Joel Rainville	1,174 440
61B	-	-	Kirsten Lindberg	108	Harry Grigsby Jeff Hayden	462 1,827

Chapter Ten Minnesota Votes

VOTE FOR NOMINATION FOR CONTESTED STATE REPRESENTATIVE RACES: SEPTEMBER 9, 2008

DIST.	INDEPENDENCE PARTY		REPUBLICAN PARTY		DEMOCRATIC-FARMER-LABOR PARTY	
	CANDIDATE	VOTE	CANDIDATE	VOTE	CANDIDATE	VOTE
62A	-	-	Kirk Brink	74	Jim Davnie	3,215
			Dave Shegstad	271		
64A	-	-	Sharon Anderson	123	Erin Murphy	2,906
			Meg Ferber	367		
66B	-	-	Lucky "Tiger Jack" Rosenbloom	130	Alice Hausman	2,695
			Mark A. Roosevelt	288		

November 4, 2008, STATE General Election

For more detailed statistics, go to www.sos.state.mn.us

VOTER REGISTRATION AND VOTER PARTICIPATION BY COUNTY

COUNTY	PERSONS REGISTERED AS OF 7 AM	PERSONS REGISTERING ON ELECTION DAY	PERSONS VOTING BY ABSENTEE BALLOT	PERSONS VOTING BY ABSENTEE FEDERAL ONLY	PERSONS VOTING BY ABSENTEE PRESIDENT ONLY	TOTAL NUMBER OF PERSONS VOTING
ATKIN	10,482	1,234	1,119	4	2	9,455
ANKA	189,349	33,223	12,926	129	22	182,559
BECKER	19,307	2,926	1,762	12	0	17,038
BELTRAMI	25,237	4,762	1,888	24	6	22,313
BENTON	21,538	4,115	1,106	0	0	19,429
BIG STONE	3,614	240	280	4	0	3,023
BLUE EARTH	38,855	9,351	2,455	12	1	35,183
BROWN	15,549	2,218	1,051	3	2	13,680
CARLTON	19,942	3,508	1,474	0	0	18,530
CARVER	53,059	8,495	4,666	33	8	49,806
CASS	18,582	2,307	2,028	1	0	16,388
CHIPPewa	7,335	1,036	532	5	1	6,393
CHISAGO	31,228	5,955	2,172	1	0	29,411
CLAY	31,750	8,066	2,479	22	0	29,334
CLEARWATER	5,136	652	333	2	0	4,333
COOK	3,561	356	543	5	1	3,362
COTTONWOOD	6,838	720	551	0	1	6,084
CROW WING	38,334	5,800	4,221	49	2	35,299
DAKOTA	241,276	41,783	26,225	230	38	225,933
DODGE	11,136	1,934	580	8	8	10,255
DOUGLAS	23,894	2,999	2,415	10	3	21,012
FARIBAUT	9,386	1,149	651	5	0	8,201
FILLMORE	13,532	1,417	716	0	0	11,287
FREEBORN	19,376	2,631	1,868	12	2	17,369
GOODHUE	28,712	3,993	2,249	9	0	25,902
GRANT	4,244	454	371	0	0	3,629
HENNEPIN	722,777	133,219	84,041	1591	147	665,485
HOUSTON	12,364	1,575	807	8	0	10,953
HUBBARD	13,009	1,761	1,263	8	0	11,706
ISANTI	21,331	3,946	1,304	4	2	20,122
ITASCA	26,967	3,222	1,813	5	3	24,510
JACKSON	6,442	641	519	0	0	5,694
KANABEC	9,122	1,574	591	4	0	8,536
KANDIYOHI	24,736	3,465	1,999	14	2	21,985
KITSON	2,949	166	203	5	0	2,602
KOOCHICHING	7,671	931	750	13	0	6,834
LAC QUI PARLE	4,802	476	383	0	0	4,224
LAKE	7,701	954	577	0	0	6,991
LAKE OF THE WOODS	2,806	188	185	3	0	2,328
LE SUEUR	16,388	2,431	924	16	0	15,088
LINCOLN	3,818	288	269	1	1	3,159
LYON	14,850	2,327	1,092	8	0	12,713
MCLEOD	21,007	3,646	1,328	2	0	19,124
MAHONOMEN	3,046	298	170	1	1	2,360
MARSHALL	5,445	465	302	44	0	4,781
MARTIN	13,136	1,245	965	3	2	10,798
MEeker	14,159	1,690	960	4	0	12,610
MILLE LACS	14,651	2,658	1,023	8	0	13,612
MORRISON	18,979	2,442	1,301	0	0	16,850
MOWER	21,901	3,017	1,922	15	0	19,902
MURRAY	5,439	503	431	3	0	4,868
NICOLLET	20,114	3,805	1,270	3	0	18,286
NOBLES	10,258	1,359	769	8	1	8,886
NORMAN	3,990	456	279	2	0	3,478
OLMSTED	85,368	13,027	8,513	33	2	76,636
OTTER TAIL	35,722	5,245	3,776	36	3	32,845
PENNINGTON	7,415	1,496	535	3	2	6,856
PINE	16,521	3,055	957	8	1	14,485
PIPESTONE	5,544	632	467	3	0	4,843
POLK	17,039	2,785	1,190	0	0	15,406
POPE	7,365	952	644	4	0	6,577
RAMSEY	317,028	55,847	30,133	520	144	278,169
RED LAKE	2,500	351	160	0	1	2,218
REDWOOD	9,302	1,075	637	8	2	7,851
RENVILLE	9,425	1,138	635	9	0	8,185
RICE	36,641	5,843	2,380	59	6	31,913
ROCK	5,721	744	470	0	0	5,011
ROSEAU	8,758	1,320	655	13	1	7,756
SAINT LOUIS	134,550	20,142	7,950	22	4	119,435
SCOTT	71,722	11,921	5,887	29	10	67,321
SHERBURNE	47,397	9,203	3,554	3	1	45,121
SIBLEY	8,710	1,088	452	0	0	7,765
STEARNS	87,249	19,283	5,106	76	7	79,028
STEELE	21,397	3,104	1,734	6	0	19,760
STEVENS	6,647	1,131	384	0	0	5,659
SWIFT	5,810	744	359	0	0	5,274
TODD	13,963	1,786	934	4	0	12,313
TRAVERSE	2,378	180	197	1	0	2,056
WABASHA	13,390	1,742	818	13	2	11,963
WADENA	7,840	1,141	714	1	2	7,232
WASECA	10,760	1,716	654	12	11	9,933
WASHINGTON	147,437	22,290	16,590	127	14	131,323
WATONWAN	6,042	614	431	5	0	5,295
WILKIN	4,038	481	290	4	0	3,446
WINONA	30,932	7,497	1,952	26	5	28,038
WRIGHT	67,959	13,310	4,792	106	10	65,749
YELLOW MEDICINE	6,301	821	411	1	1	5,601
STATE OF MINNESOTA	0	381	1,252	32	0	1,284
	3,199,981	542,257	289,818	3,517	495	2,921,498

Minnesota's 2008 Presidential Electors

For more information on presidential electors, go to www.sos.state.mn.us



Minnesota's 2008 Democratic-Farmer-Labor Party presidential electors met on December 15, 2008 in the State Capitol Rotunda in Saint Paul, to unanimously cast votes for Barack Obama of Illinois and Joseph Biden of Delaware, for president and vice president. This ceremony marks the 38th time the state's electors have cast votes for president. Minnesota Electors first cast ballots in 1860 with its four presidential and vice presidential votes cast for Abraham Lincoln of Illinois and Hannibal Hamlin of Maine, respectively.

Pictured (left to right) Secretary of State Mark Ritchie, David Lee, Al Patton, Jackie Stevenson, Arthur Anderson, Jim Gremmels, Matt Little, Ben Gross, Joan Wittman, Bill Davis, and Susan Kay Moravec.

PRESIDENTIAL ELECTORS

Democratic-Farmer-Labor (DFL) Party electors pledged to Barack Obama for president and Joseph Biden for vice president: Arthur A. Anderson, Jim Gremmels, Dave Lee, Al Patton, Joan M. Wittman, William J. Davis, Benjamin F. Gross, Matt Little, Jackie Stevenson, Donyta J. Wright.

Constitution Party electors pledged to Chuck Baldwin for president and Darrell Castle for vice president: Wayne Zimmerschied, Leo Heinze, Harley Swarm, Jr., Randy Tjornhom, John Robillard, Vivian Kreech, Bruce Johnson, James Niemackl, Darren Reck, and Tom Jestus.

Green Party electors pledged to Cynthia McKinney for president and Rosa Clemente vice president: Amber Garlan, Dan Dittmann, Anthony A. White, David Strand, Kevin Chavis, Mark Patterson Wahl, John S. Clark, David Matthew Bicking, Eric Alan Gilbertson, and William Oldfather.

Independent Party electors pledged to Ralph Nader for president and Matt Gonzalez for vice president: Edward R. Brandt, Theodros Shibabaw, Mary Victoria Johnston, Sarah A. Wiese, Andrew Thomas Schuler, Deborah Lynne Kitzmann, Raymond Joseph Tricomo, Tyron Leland Moore, Danene R. Provencher, Omid Mohseni.

Libertarian Party electors pledged to Bob Barr for president and Wayne A. Root for vice president: Robert J. Odden, John M. Bowers, Mary Galen O'Connor, S. L. Mallek, Felix R. Montez, Robert R. Smith, Judy Ann Bowers, Charles D. Test, Melissa Hill and Colin L. Wilkinson.

Republican Party electors pledged to John McCain for president and Sarah Palin for vice president: Lewis Reiman, Jerry Paar, Dorothy Flemming, David Sturrock, Steve Sviggum, Charles Zupfer, John McCallum, Jane Stewart, Ron Britton and Al Quie.

Socialist Workers Party electors pledged to Róger Calero for president and Alyson Kennedy for vice president: Dennis Drake, Samuel Farley, Louise Halverson, David Lee, Thomas O'Brien, Rose Engstrom, Allan J. Grady, Martin Knaeble, August Harrison Nimitz, Jr., and Sandra M. Sherman.

PRESIDENTIAL WRITE-IN CANDIDATES (# of Votes)

Johnathan Allen and Jeffrey Stath (0); James Germalio and Martin Wishnatsky (0); Keith Russell Judd and Monty Judd (0); Alan Keyes and Brian Robaugh (22); Glen John Mansfield and Vanessa Surratt (0); Jeffrey S. Lehmann and Eric Wasness (0); Mel Moench and Michael Reynolds (0); Curtis Montgomery and Janice Montgomery (1); Brian Moore and Steward A. Alexander (7); Frank Moore and Susan Block (0); Debra Joyce Renderos and Oscar R. Renderos (0); Oscar R. Renderos and Debra Joyce Renderos (0); Platt Robertson and Scott Falls (0); Joe Schriener and Dale Way (3) and David Jon Sponheim and Marshal Tanchuck (0).

Chapter Ten Minnesota Votes

VOTE FOR PRESIDENT AND VICE PRESIDENT BY COUNTY
GENERAL ELECTION NOVEMBER 4, 2008

COUNTY	JOHN McCain AND SARAH PALIN (R)	BARACK OBAMA AND JOSEPH BIDEN (D/F)	CYNTHIA MCKINNEY AND ROSA CLEMENTE (GREEN)	ROGER CALERO AND ALYSON KENNEDY (SW)	RALPH NADER AND MATT GONZALEZ (U)	BOB BARR AND AND WAYNE A. ROOT (L)	CHUCK BALDWIN AND DARRELL CASTLE (CP)	WRITE-IN
AITKIN	4,589	4,595	16	5	132	26	22	25
ANOKA	91,357	86,976	322	23	1,954	594	390	603
BECKER	8,851	7,687	35	10	243	47	37	55
BELTRAMI	9,762	12,019	46	9	218	62	58	61
BENTON	10,338	8,454	42	4	296	53	77	74
BIG STONE	1,362	1,552	5	4	44	13	4	6
BLUE EARTH	14,782	19,325	90	15	475	132	108	143
BROWN	7,456	5,809	30	4	188	36	47	50
CARLTON	6,549	11,501	31	2	178	40	54	94
CARVER	28,156	20,654	62	7	408	165	116	115
CASS	8,660	7,276	33	1	217	39	41	40
CHIPPEWA	2,907	3,280	13	3	95	7	26	25
CHISAGO	15,789	12,783	62	5	388	104	72	102
CLAY	11,978	16,666	41	4	303	91	73	103
CLEARWATER	2,291	1,877	3	2	52	8	12	16
COOK	1,240	2,019	6	2	33	15	22	11
COTTONWOOD	3,157	2,759	12	3	59	11	14	21
CROW WING	18,567	15,859	69	13	383	89	77	108
DAKOTA	104,364	116,778	309	44	1,908	782	493	790
DODGE	5,468	4,463	31	4	130	38	42	37
DOUGLAS	11,241	9,256	33	4	269	32	37	46
FARIBAUT	4,196	3,736	15	5	134	18	24	24
FILLMORE	4,993	5,921	18	6	151	40	50	55
FREEBORN	6,955	9,915	25	3	245	43	36	58
GOODHUE	12,775	12,420	55	10	316	61	77	81
GRANT	1,646	1,850	6	1	60	17	11	14
HENNEPIN	231,054	420,958	1,151	161	4,992	2,320	1,071	2,059
HOUSTON	4,743	5,906	22	3	123	25	28	33
HUBBARD	6,558	4,872	24	4	101	29	25	25
ISANTI	11,324	8,248	32	6	282	51	43	67
ITASCA	10,309	13,460	37	3	333	65	96	92
JACKSON	2,858	2,618	19	4	62	26	20	16
KANABEC	4,479	3,743	31	7	142	33	39	25
KANDIYOHI	11,319	10,125	37	6	225	73	61	49
KITSON	1,016	1,492	6	0	43	5	4	2
KOOCHICHING	2,962	3,649	14	2	88	28	35	24
LAC QUI PARLE	1,912	2,160	5	4	66	6	22	17
LAKE	2,636	4,174	19	0	75	19	17	29
LAKE OF THE WOODS	1,278	971	6	3	30	11	5	9
LE SUEUR	7,636	6,994	38	9	225	37	32	38
LINCOLN	1,491	1,517	6	0	60	7	32	13
LYON	6,315	6,110	17	1	152	34	43	36
MCLEOD	10,993	7,505	41	2	284	39	96	69
MAHONOMEN	843	1,436	2	0	42	8	4	8
MARSHALL	2,285	2,311	13	1	84	8	16	21
MARTIN	6,053	4,413	21	5	180	22	28	32
MEEKER	6,737	5,380	27	6	235	21	83	56
MILLE LACS	7,049	6,072	39	10	236	33	50	55
MORRISON	9,735	6,547	36	9	275	43	54	43
MOWER	7,075	11,605	31	6	309	45	42	74
MURRAY	2,320	2,345	13	1	91	8	20	15
NICOLLET	7,968	9,887	38	8	212	41	41	50
NOBLES	4,368	4,244	19	4	104	15	28	31
NORMAN	1,204	2,129	4	2	60	12	10	13
OLMSTED	36,202	38,711	104	19	678	306	186	263
OTTER TAIL	18,077	13,856	55	10	433	81	68	107
PENNINGTON	3,248	3,394	15	3	92	24	19	27
PINE	6,862	7,084	49	4	234	44	47	59
PIPESTONE	2,652	2,023	6	1	67	12	17	23
POLK	7,148	7,850	25	3	179	32	26	71
POPE	3,069	3,317	9	1	95	11	15	19
RAMSEY	88,942	182,974	536	90	2,491	963	515	875
RED LAKE	983	1,120	7	0	47	3	18	13
REDWOOD	4,308	3,250	14	5	121	19	67	22
RENVILLE	3,956	3,904	11	1	196	25	24	18
RICE	13,723	17,381	45	9	368	96	79	96
ROCK	2,775	2,079	17	3	52	13	10	26
ROSEAU	4,438	3,097	14	2	93	16	17	22
SAINTE LOUIS	38,742	77,351	219	49	1,311	343	318	481
SCOTT	36,724	29,208	100	8	535	250	122	183
SHERBURNE	26,140	17,957	61	8	438	113	134	138
SIBLEY	4,492	2,998	19	1	168	17	16	18
STEARNS	41,194	35,690	191	26	990	196	219	250
STEELE	10,068	9,016	48	5	299	63	77	80
STEVENS	2,710	2,781	17	3	72	16	18	17
SWIFT	2,184	2,907	10	4	99	14	18	8
TODD	6,637	5,277	22	6	208	30	45	32
TRAVERSE	933	1,043	3	2	37	4	11	2
WABASHA	5,935	5,646	24	4	201	32	15	36
WADENA	4,128	2,882	16	4	102	11	15	11
WASECA	5,211	4,401	24	6	173	26	16	31
WASHINGTON	64,334	70,277	177	21	1,097	442	259	452
WATONWAN	2,526	2,562	15	5	103	11	18	18
WILKIN	1,786	1,550	6	2	44	11	7	8
WINONA	10,975	16,308	57	8	295	106	75	111
WRIGHT	37,779	26,343	90	12	751	194	204	205
YELLOW MEDICINE	2,579	2,816	10	5	93	23	27	16
	1,275,409	1,573,354	5174	790	30,152	9,174	6,787	9,496

Minnesota Votes Chapter Ten

RECOUNT SUMMARY FOR U.S. SENATE BY COUNTY

COUNTY	VOTES COUNTED Nov 4, 2008		BALLOTS AS RECOUNTED		ALL OTHER BALLOTS	COLEMAN AND OTHER BALLOTS CHALLENGED BY FRANKEN	FRANKEN AND OTHER BALLOTS CHALLENGED BY COLEMAN	BALLOT DISPOSITION FOR COLEMAN	BALLOT DISPOSITION FOR FRANKEN	BALLOT DISPOSITION FOR OTHER	CHANGE IN BALLOTS FOR COLEMAN	CHANGE IN BALLOTS FOR FRANKEN	FINAL RECOUNT TOTALS COLEMAN	FINAL RECOUNT TOTALS FRANKEN
	NORM COLEMAN	AL FRANKEN	NORM COLEMAN	AL FRANKEN										
01 - AITKIN	3,615	3,892	3,617	3,891	1,951	0	2	0	2	0	2	1	3,617	3,893
02 - ANOKA	82,200	66,789	82,219	66,742	33,442	102	71	89	59	29	18	11	82,308	66,800
03 - BECKER	8,401	6,001	8,385	5,919	2,640	54	98	52	97	3	36	15	8,437	6,016
04 - BELTRAMI	9,454	10,030	9,452	10,032	2,856	3	4	2	1	4	0	3	9,454	10,033
05 - BENTON	8,469	6,486	8,444	6,462	4,465	30	25	29	23	3	4	-1	8,473	6,485
06 - BIG STONE	1,208	1,272	1,209	1,270	539	3	3	2	4	0	3	2	1,211	1,274
07 - BLUE EARTH	13,665	14,481	13,553	14,350	6,876	122	141	107	133	23	-5	2	13,660	14,483
08 - BROWN	6,327	4,433	6,323	4,433	2,915	6	3	6	2	1	2	2	6,329	4,435
09 - CARLTON	6,099	9,517	6,082	9,477	2,906	20	47	17	44	6	0	4	6,099	9,521
10 - CARVER	26,966	14,102	26,950	14,094	8,724	21	10	18	8	5	2	0	26,968	14,102
11 - CASS	7,685	5,884	7,682	5,887	2,810	5	3	3	1	4	0	4	7,685	5,888
12 - CHIPPEWA	2,419	2,558	2,418	2,558	1,413	3	2	1	1	3	0	1	2,419	2,559
13 - CHISAGO	13,765	9,835	13,763	9,829	5,800	5	5	4	1	3	0	-2	13,768	9,833
14 - CLAY	13,037	12,077	13,028	12,065	4,215	4	3	4	2	1	-5	-10	13,032	12,067
15 - CLEARWATER	2,109	1,595	2,109	1,595	581	1	0	0	1	0	0	1	2,109	1,596
16 - COOK	1,206	1,620	1,202	1,617	533	8	2	5	3	2	1	0	1,207	1,620
17 - COTTONWOOD	2,765	2,132	2,767	2,129	1,154	5	4	3	2	4	5	4	2,770	2,131
18 - CROW WING	16,103	13,025	16,098	13,018	6,159	10	12	9	7	5	4	0	16,107	13,025
19 - DAKOTA	102,696	85,288	102,329	84,941	37,868	386	356	372	357	49	5	10	102,701	85,298
20 - DODGE	4,771	3,383	4,761	3,373	2,089	12	15	10	11	6	0	1	4,771	3,384
21 - DOUGLAS	10,072	6,854	10,058	6,833	4,071	19	25	19	23	2	5	2	10,077	6,856
22 - FARIBULT	3,598	2,909	3,595	2,909	1,684	4	3	4	2	1	1	2	3,599	2,911
23 - FILLMORE	4,771	4,629	4,770	4,614	1,864	3	27	2	16	12	1	1	4,772	4,630
24 - FREEBORN	6,565	7,429	6,566	7,431	3,357	0	1	0	1	0	1	3	6,566	7,432
25 - GOODHUE	11,172	9,243	11,157	9,237	5,476	23	9	19	5	7	4	-1	11,176	9,242
26 - GRANT	1,483	1,468	1,483	1,466	678	0	3	0	3	0	0	1	1,483	1,469
27 - HENNEPIN	237,691	329,445	237,118	328,780	98,085	700	874	594	836	137	21	171	237,712	329,616
28 - HOUSTON	5,028	4,596	5,026	4,596	1,326	1	2	1	1	1	-1	1	5,027	4,597
29 - HUBBARD	5,751	4,027	5,751	4,023	1,925	0	1	0	1	0	0	-3	5,751	4,024
30 - ISANTI	9,562	6,555	9,554	6,552	3,991	10	5	10	5	0	2	2	9,564	6,557
31 - ITASCA	9,264	11,542	9,260	11,540	3,697	4	5	3	4	2	-1	2	9,263	11,544
32 - JACKSON	2,477	2,148	2,422	2,106	1,062	62	37	56	39	4	1	-3	2,478	2,145
33 - KANABEC	3,747	2,978	3,739	2,978	1,809	8	3	6	2	2	-2	2	3,745	2,980
34 - KANDIYOHI	10,246	8,003	10,242	8,003	3,728	6	3	4	4	1	0	4	10,246	8,007
35 - KITTSON	1,075	1,168	1,077	1,165	354	1	3	0	3	1	2	0	1,077	1,168
36 - KOOCHICHING	2,846	3,091	2,827	3,077	885	21	16	20	13	4	1	-1	2,847	3,090
37 - LAC QUI PARLE	1,608	1,746	1,597	1,722	861	17	25	14	24	4	3	0	1,611	1,746
38 - LAKE	1,203	769	1,198	763	354	7	6	7	1	1	1	6	1,204	770
39 - LAKE OF THE WOODS	2,434	3,550	2,428	3,548	996	5	1	4	1	1	-2	-1	2,432	3,549
40 - LE SUEUR	6,320	5,267	6,304	5,255	3,495	22	12	17	15	2	1	3	6,321	5,270
41 - LINCOLN	1,463	1,273	1,464	1,272	422	0	0	0	0	0	1	-1	1,464	1,272
42 - LYN	6,087	4,410	6,085	4,408	2,272	5	3	4	2	2	2	0	6,089	4,410
43 - MCLEOD	858	1,138	858	1,138	360	3	2	4	1	0	4	0	858	1,142
44 - MAHONOME	2,321	1,749	2,322	1,749	729	3	1	0	3	1	1	3	2,322	1,752
45 - MARSHALL	5,111	3,588	5,106	3,588	2,096	4	0	2	1	1	-3	1	5,108	3,589
46 - MARTIN	9,092	5,494	9,083	5,490	4,529	15	7	10	6	6	1	2	9,093	5,496
47 - MEeker	5,697	3,870	5,649	3,865	3,039	51	7	48	5	5	0	0	5,697	3,870
48 - MILLE LACS	5,849	4,797	5,827	4,791	2,956	26	11	25	10	2	0	4	5,852	4,800
49 - MORRISON	7,823	5,425	7,824	5,424	3,600	2	1	2	0	1	0	-1	7,826	5,424
50 - MOWER	6,839	9,090	6,836	9,088	3,367	8	6	8	5	1	5	3	6,844	9,093
51 - MURRAY	2,334	1,865	2,333	1,866	668	1	0	1	0	0	0	1	2,334	1,866
52 - NICOLLET	7,237	7,384	7,234	7,376	3,664	3	9	3	8	1	0	0	7,237	7,384
53 - NOBLES	4,189	3,531	4,188	3,533	1,164	3	2	4	1	0	0	3	4,192	3,534
54 - NORMAN	1,334	1,576	1,334	1,576	579	0	0	0	0	0	0	0	1,334	1,576
55 - OLMSTED	35,332	28,592	35,316	28,574	12,708	21	22	18	15	8	2	-3	35,334	28,589
56 - OTTER TAIL	17,200	10,738	17,195	10,736	4,896	6	6	4	4	4	-1	2	17,199	10,740
57 - PENNINGTON	3,237	2,595	3,237	2,595	1,022	2	0	2	0	0	2	0	3,239	2,595
58 - PINE	5,682	6,009	5,681	6,014	2,767	2	3	2	2	1	1	7	5,683	6,016
59 - PIPESTONE	2,637	1,680	2,632	1,670	524	6	10	5	11	0	0	1	2,637	1,681
60 - POLK	7,353	5,922	7,349	5,923	2,127	4	4	4	3	1	0	4	7,353	5,926
61 - POPE	2,749	2,557	2,749	2,557	1,265	0	2	0	2	0	0	2	2,749	2,559
62 - RAMSEY	92,861	142,079	92,767	142,056	43,030	204	209	185	195	33	91	172	92,952	142,251
63 - RED LAKE	984	834	984	834	400	0	0	0	0	0	0	0	984	834
64 - RED WOOD	3,641	2,453	3,642	2,454	1,755	0	0	0	0	0	0	1	3,642	2,454
65 - RENVILLE	3,274	2,907	3,274	2,908	2,000	2	0	1	1	0	1	2	3,275	2,909
66 - RICE	12,059	13,675	12,057	13,676	6,192	5	5	4	4	2	2	5	12,061	13,680
67 - ROCK	2,657	1,750	2,650	1,743	664	6	8	6	7	1	-1	0	2,656	1,750
68 - ROSEAU	4,394	2,420	4,394	2,420	956	1	3	0	1	3	0	1	4,394	2,421
69 - SAINT LOUIS	38,281	64,436	38,212	64,310	16,558	128	228	108	221	27	39	95	38,320	64,531
70 - SCOTT	33,827	20,687	33,755	20,632	12,785	91	65	84	61	11	12	6	33,839	20,693
71 - SHERBURNE	22,886	13,399	22,454	12,973	8,818	440	434	433	432	9	1	6	22,887	13,405
72 - SIBLEY	3,498	2,158	3,498	2,156	2,108	1	2	1	2	0	1	0	3,499	2,158
73 - STEARNS	36,219	26,155	36,097	26,052	16,753	128	113	127	109	5	5	6	36,224	26,161
74 - STEELE	8,644	6,552	8,645	6,544	4,562	2	10	2	8	2	3	0	8,647	6,552
75 - STEVENS	2,523	2,248	2,520	2,246	890	6	5	6	4	1	1	3	2,526	2,250
76 - SWIFT	1,878	2,291	1,879	2,293	1,104	1	0	0	1	0	1	3	1,879	2,294
77 - TODD	5,530	4,172	5,503	4,135	2,590	33	44	33	42	2	6	5	5,536	4,177
78 - TRAVERSE	835	791	837	794	425	1	0	0	1	1	2	3	837	794
79 - WABASHA	4,958	4,462	4,950	4,451	2,533	10	18	9	15	3	1	4	4,959	4,466
80 - WADENA	3,681	2,292	3,675	2,287	1,251	10	10	8	7	5	2	2	3,683	2,294
81 - WASECA	4,228	3,263	4,228	3,261	2,459	2	0	1	0	1	1	-2	4,229	3,261
82 - WASHINGTON	63,811	50,571	63,756	50,504	22,899	55	58	48	58	5	-7	-9	63,804	50,562
83 - WATONWAN	2,103	2,017	2,100	2,009	1,172	4	10	4	10	0	1	2	2,104	2,019
84 - WILKIN	1,814	1,074	1,807	1,064	544	7	11	7	10	1	0	0	1,814	1,074
85 - WINONA	11,317	12,755	11,302	12,737	3,956	23	22	16	24	5	1	6	11,318	12,761
86 - WRIGHT	32,989	18,663	32,773	18,528	14,085	244	143	226	136	25	10	1	32,999	18,664
87 - YELLOW MEDICINE	2,311	2,171	2,311	2,167	1,114	2	2	2	2	0	2	3	2,313	2,174
State Absentee Count, Jan. 3, 2009	0	0	305	481	147	0	0	0	0	0	305	481	305	481
State Court Contest April 7, 2009	0	0	111	198	42	0	0	0	0	0	111	198	111	198
TOTALS	1,211,590	1,211,375	1,209,351	1,209,426	496,067	3,281	3,373	2,966	3,203	507	727	1,254	1,212,317	1,212,629

Chapter Ten
Minnesota Votes

Chapter Ten Minnesota Votes

VOTE FOR U.S. SENATE BY COUNTY
GENERAL ELECTION NOVEMBER 4, 2008

COUNTY	DEAN BARKLEY - IP	NORM COLEMAN - R	AL FRANKEN - DFL	CHARLES ALDRICH - L	JAMES NIEMACKL - CP
AITKIN	1,770	3,617	3,893	40	32
ANOKA	30,504	82,308	66,800	771	536
BECKER	2,226	8,437	6,016	100	70
BELTRAMI	2,267	9,454	10,033	139	94
BENTON	4,071	8,473	6,485	84	79
BIG STONE	476	1,211	1,274	12	8
BLUE EARTH	6,182	13,660	14,483	219	121
BROWN	2,684	6,329	4,435	64	40
CARLTON	2,555	6,099	9,521	83	72
CARVER	7,875	26,968	14,102	208	130
CASS	2,504	7,685	5,888	68	60
CHIPPEWA	1,283	2,419	2,559	29	27
CHISAGO	5,317	13,768	9,833	133	78
CLAY	3,431	13,032	12,067	187	89
CLEARWATER	460	2,109	1,596	29	15
COOK	458	1,207	1,620	19	20
COTTONWOOD	1,051	2,770	2,131	32	29
CROW WING	5,474	16,107	13,025	149	129
DAKOTA	34,066	102,701	85,298	981	657
DODGE	1,853	4,771	3,384	56	53
DOUGLAS	3,723	10,077	6,856	75	56
FARIBAULT	1,509	3,599	2,911	53	27
FILLMORE	1,604	4,772	4,630	60	59
FREERORN	2,920	6,566	7,432	122	66
GOODHUE	5,047	11,176	9,242	110	89
GRANT	630	1,483	1,469	6	7
HENNEPIN	84,912	23,7712	329,616	3,019	1,649
HOUSTON	942	5,027	4,597	74	30
HUBBARD	1,692	5,751	4,024	57	38
ISANTI	3,648	9,564	6,557	96	60
ITASCA	3,183	9,263	11,544	112	126
JACKSON	930	2,478	2,145	44	23
KANABEC	1,631	3,745	2,980	44	50
KANDIYOHI	3,378	10,246	8,007	84	59
KITSON	278	1,077	1,168	18	10
KOOCHICHING	721	2,847	3,090	31	32
LAC QUI PARLE	779	1,611	1,746	19	12
LAKE	863	2,432	3,549	31	16
LAKE OF THE WOODS	258	1,204	770	14	19
LE SUEUR	3,268	6,321	5,270	72	45
LINCOLN	341	1,464	1,272	16	16
LYON	1,994	6,089	4,410	65	52
MCLEOD	4,147	9,093	5,496	94	119
MAINOMEN	899	858	1,142	16	8
MARSHALL	598	2,322	1,752	24	13
MARTIN	1,869	5,108	3,589	64	40
MEEKER	2,797	5,697	3,870	60	69
MILLE LACS	2,654	3,852	4,801	72	69
MORRISON	3,274	7,826	5,424	89	69
MOWER	2,859	6,844	9,093	142	74
MURRAY	560	2,334	1,866	20	16
NICOLLET	3,312	7,237	7,384	92	46
NOBLES	903	4,192	3,534	45	45
NORMAN	460	1,334	1,576	26	12
OLMSTED	10,666	35,334	28,589	496	230
OTTER TAIL	4,263	17,199	10,740	167	101
PENNINGTON	822	3,239	2,595	49	24
PINE	2,489	5,683	6,016	71	71
PIPESTONE	369	2,637	1,681	23	25
POLK	1,715	7,353	5,926	89	50
POPE	1,171	2,749	2,559	23	20
RAMSEY	36,708	92,952	142,251	1,342	796
RED LAKE	311	984	834	15	14
REDWOOD	1,569	3,642	2,454	35	53
RENVILLE	1,854	3,275	2,909	46	25
RICE	5,428	12,061	13,680	135	93
ROCK	426	2,656	1,750	41	19
ROSEAU	743	4,394	2,421	48	32
SAINTE LOUIS	14,283	38,320	64,531	521	349
SCOTT	11,615	33,839	20,693	291	184
SHERBURNE	8,066	22,887	13,405	170	150
SIBLEY	1,976	3,499	2,158	42	29
STEARNS	15,003	36,224	26,161	395	239
STEELE	4,173	8,647	6,552	107	63
STEVENS	784	2,526	2,250	28	20
SWIFT	1,007	1,879	2,294	28	18
TODD	2,346	5,536	4,177	58	52
TRAVERSE	381	837	794	12	3
WABASHA	2,305	4,959	4,466	64	25
WADENA	1,107	3,683	2,294	37	27
WASECA	2,285	4,229	3,261	58	24
WASHINGTON	20,711	63,804	50,562	556	332
WATONWAN	1,065	2,104	2,019	30	16
WILKIN	453	1,814	1,074	23	10
WINONA	2,782	11,318	12,761	259	102
WRIGHT	13,010	32,999	18,664	267	233
YELLOW MEDICINE	1,028	2,313	2,174	21	24
STATE OF MINNESOTA	101	416	679	7	2
TOTALS	437,505	1,212,317	1,212,629	13,923	8,907

MINNESOTA'S HISTORIC 2008 ELECTION

Minnesotans made history in 2008 with record voter turnout and two statewide races so close each required a hand recount to determine who won. The last time Minnesota had a statewide election this close was the 1962 governor's race, where Karl Rolvaag ultimately defeated incumbent Elmer L. Anderson by only 91 votes out of 1.3 million ballots cast. In 2008, recounts were conducted in a primary race for a seat on the Minnesota Supreme Court and for U.S. Senator in the general election.

MINNESOTA RECOUNT BASICS

Minnesota law requires a hand recount when the vote margin between the two top candidates in a race is less than one-half of one percent of the total votes cast. The State Canvassing Board, which certifies the results of state elections, officially determines the need for a mandatory recount when it convenes seven days after a state primary or 14 days following a general election. Mandatory recounts are paid for by the Office of the Secretary of State. Candidates at their own expense can request recounts in elections with a larger vote margin. In 2008, the Office of the Secretary of State conducted six mandatory recounts and one at the request of a candidate.

Most election precincts in Minnesota count votes by using optical scanners on Election Day. These scanners have consistently demonstrated more than 99.99 percent accuracy in the counting of ballots where the oval is clearly marked by the voter. However, when a voter circles the name of a candidate instead of filling in the oval next to the candidate's name, the optical scanning machine cannot properly count the vote. Scanners cannot read check marks, circles, or markings outside the oval. State law specifies that recounts be done by hand to ensure that each original ballot is reviewed by an election official to determine a voter's intent.

Recounts are conducted in public. Election officials examine each ballot one by one. Candidates may designate a representative to stand at the recount table to observe the ballot review process. These representatives may "challenge" a recount official's determination of voter intent. State law allows for challenges when voter intent is not clear or the voter marks his or her ballot in such a way as to identify his or her ballot.

In the case of statewide election recounts, the State Canvassing Board reviews each challenged ballot to determine voter intent or if the ballot was marked in such a way so as to identify the voter. Upon conclusion of the board's review and allocation of challenged ballots, the results of the election are certified.

STATE CANVASSING BOARD

The State Canvassing Board was created in 1877 by amendment to the Minnesota Constitution. The amendment states: "The returns of every election for officeholders elected statewide shall be made to the secretary of state who shall call to his assistance two or more of the judges of the Supreme Court and two disinterested judges of the district courts. They shall constitute a board of canvassers to canvass the returns and declare the result within three days after the canvass." The secretary of state chairs the board.

THE 2008 STATEWIDE PRIMARY RECOUNT

Vote totals from the September 9, 2008 primary indicated a need for a recount to determine which candidates vying for an associate justice seat on the Minnesota Supreme Court would advance to the general election. While incumbent-Associate Justice Lorie Skjerven Gildea won the most votes in the primary, only 1,369 votes out of approximately 316,000 cast separated second and third place candidates Deborah Hedlund and Jill Clark. A recount was necessary to determine which of these two candidates would face Gildea in the November election.

On September 16, 2008 the State Canvassing Board convened and announced the first statewide recount in 46 years. Board members were Minnesota Supreme Court Chief Justice Eric Magnuson, Associate Justice Helen Meyer, Fourth District Court Judge Patricia Kerr Karasov, Second District Court Judge Marybeth Dorn and the Chair of the State Canvassing Board, Secretary of State Mark Ritchie.

Chapter Ten Minnesota Votes

Anticipating the possibility of a recount, Gary Poser, Director of Elections in the Office of the Secretary of State, developed a plan for administering a recount statewide several months before the elections. His foresight ensured that the recount was conducted cost-effectively and efficiently.

To conduct the recount itself, the Office of the Secretary of State enlisted the assistance of county auditors and city clerks. Recounting of ballots occurred in over 100 locations statewide and was completed in a record-setting three days. The Office of the Secretary of State received results from all 87 counties before 3 p.m. on September 19. The State Canvassing Board certified those results on September 21. The recount confirmed the primary results. Candidate Deborah Hedlund received more votes (56,513) than Jill Clark (55,172) and advanced to face incumbent candidate Lorie Skjerven Gildea in the general election on November 4.

THE 2008 U.S. SENATE RECOUNT

A record 2.92 million Minnesotans cast ballots in the November 4, 2008 general election. With 78 percent of eligible voters participating, Minnesota again achieved the highest voter turnout in the nation—five percent above number two state, Wisconsin. In the race for U.S. Senator, unofficial election results showed a vote margin of only 215 votes between incumbent Norm Coleman and candidate Al Franken—far less than the one-half of one percent that triggers a hand recount under state law.

Based on the experience from the hand recount conducted in the primary election, the Office of the Secretary of State quickly implemented the plans already in place to conduct this second statewide recount in partnership with local election officials.

State Canvassing Board Reconvenes

For the 2008 general election, Secretary of State Mark Ritchie requested recommendations for state canvass board appointments from Chief Justice Eric Magnuson of the Minnesota Supreme Court and Chief Judge Kathleen Gearin of the Second Judicial District. Based upon these recommendations, Secretary Ritchie appointed Chief Justice Eric Magnuson, Associate Justice G. Barry Anderson, Chief Judge Kathleen Gearin and Assistant Chief Judge Edward Cleary to serve with him on the State Canvassing Board.

The board met on November 18 to certify results for all elections with clear winners and to adopt a recount plan for the U.S. Senate race.

Hand Recount

The Office of the Secretary of State conducted this recount with the goals of accuracy and transparency. The public and media representatives were kept up-to-date about recount locations and procedures and were invited to observe training for recount officials. As part of the recount plan developed and implemented by State Elections Director Gary Poser, hand recounting was conducted in local communities, in either county courthouses or other municipal buildings. Local election officials in more than 80 counties and 30 cities agreed to assist the Office of the Secretary of State in completing this process and conducted the vast majority of the work.

In public view, recount officials meticulously examined each ballot to determine the voter's intent. Official representatives from both the Coleman and Franken campaigns were present at every location and were authorized to "challenge" recount officials' ballot determinations if they disagreed with the decision made by the local official.

On December 5, deputy recount officials completed the hand recount and submitted their results, as well as the candidates' challenged ballots, to the State Canvassing Board for further consideration. It is worthy to note that U.S. Senate candidate representatives agreed with the local recount officials' determination on 99.97 percent of the ballots. Through the hand counting process, the campaigns initially challenged 6,655 ballots, but withdrew most challenges before the State Canvassing Board reconvened, leaving less than 1,000 ballots to be officially considered by the Board.

Board Deliberates

All proceedings of the State Canvassing Board were conducted in full public view. The communications staff of the Office of the Secretary of State worked with Minnesota legislative staff to provide unprecedented video and audio coverage of State Canvassing Board proceedings. This access enabled the public to watch the recount process and to view the challenged ballots that were under review by the Board. Hundreds of thousands of Minnesotans and people across the country and around the world tuned in every day to watch this historic process.

Beginning December 16, the State Canvassing Board met for four days to complete the task of determining the final disposition of challenged ballots and to address other recount related issues. One by one, the Board reviewed and ruled on each challenged ballot, pausing periodically for open deliberations among themselves. Attorneys representing both candidates were present to observe and field questions by Board members.

The Board ruled on a consensus basis on all major issues including the determination of the challenged ballots. Only 14 ballots out of the 2.92 million cast in the November 2008 election were decided by a 3-2 split decision of the State Canvassing Board and even these were split between both candidates.

The board also turned its attention to deliberate on several issues presented by the campaigns. Based on a state attorney general opinion, the Board accepted the machine-count totals from election night as the official vote count for a precinct where a packet of ballots was lost, but also noted that its decision to do so could be appealed in a court contest. When discussing assertions that double counting of absentee votes had occurred in some precincts, Board members agreed that this matter went beyond the scope and authority of the Board.

When the Board completed the task of examining all challenged ballots, candidate Franken had 49 more votes than Senator Coleman.

Improperly rejected absentee ballots

In mid-November, the Franken campaign asserted that there were absentee ballots that had been improperly rejected by local election officials. They asked the State Canvassing Board to direct local election officials to count any of these that had been properly cast. Approximately 12,000 absentee ballots had been rejected in the 2008 general election. When the State Canvassing Board convened on November 26, the Board members stated that they did not have the authority to order local election officials to count improperly rejected absentee ballots but they did ask local election officials to voluntarily identify any that were improperly rejected to determine the extent of the issue.



State Canvassing Board members Kathleen Gearin, Chief Judge Second Judicial District, Eric Magnuson, Chief Justice Minnesota Supreme Court, Mark Ritchie, Secretary of State, G. Barry Anderson, Associate Justice Minnesota Supreme Court and Edward Cleary, Assistant Chief Judge Second Judicial District look over ballots during the 2008 Minnesota Senate Recount.

Chapter Ten Minnesota Votes

Upon close examination, it was determined that the vast majority of rejected absentee ballots did not meet Minnesota legal requirements and were therefore properly rejected. Reasons for rejection included lack of voter signatures or witness signatures on absentee ballot envelopes, voters' signatures on ballot envelopes that did not appear to match the voters' signatures on the ballot applications, voters who were not registered to vote, voters' witnesses who were not registered to vote as state law requires, or ballots that arrived after the required deadline.

While local election officials were reviewing rejected absentee ballots, both campaigns filed briefs on this issue with the Minnesota Supreme Court. The Court responded in an order dated December 18 instructing that improperly rejected absentee ballots be identified and that the campaigns work with local election officials and the secretary of state to establish a process for the review and processing of those identified as improperly rejected. On December 24, the Court issued an order that established a process for counting these validly cast absentee ballots when there was unanimous agreement between the local election officials and the campaigns.

Local election officials eventually identified 1,346 improperly rejected absentee ballots. Of that total, the two campaigns objected to 413 ballots being included. As ordered by the Supreme Court, the remaining 933 ballots were forwarded to the Office of the Secretary of State for counting.

On January 3, 2009 elections staff from the Office of the Secretary of State opened the remaining 933 improperly rejected absentee ballots in full public view at the State Office Building in St. Paul. At the conclusion of counting, Senator Coleman received 305 additional votes while candidate Franken received 481 votes. The remaining votes were allocated to third-party candidates, write-ins or no one, because the voter chose not to vote in the Senate race.

Certification of Election Results

The State Canvassing Board reconvened Monday, January 5, 2009 and certified the recount vote totals. The canvassing report showed candidate Al Franken receiving a total of 1,212,431 votes, and Senator Coleman receiving 1,212,206 votes, a difference of 225 votes.

THE ELECTION CONTEST

Minnesota law allows an individual who loses an election to initiate a lawsuit called an "election contest," to be heard before a panel consisting of three district court judges appointed by the Chief Justice of the Minnesota Supreme Court.

On January 6, 2009 Senator Norm Coleman filed an election contest with the Court. On January 12, Associate Justice Alan Page named Hennepin County District Court Judge Denise Reilly, Pennington County Assistant Chief Judge Kurt Marben, and Stearns County District Court Judge Elizabeth Hayden to a three-judge panel to adjudicate the contest (Supreme Court Chief Justice Eric Magnuson recused himself from the appointment process due to his participation on the State Canvassing Board). The contest was conducted in the Judicial Center courtroom of the Minnesota Supreme Court in St. Paul. Court Administrator Christopher Channing and Judicial Law Clerks Angella Erickson, Fiona Ruthven and Jennifer Hobbs assisted the judges.

The purpose of Senator Coleman's election contest was to determine "who received the largest number of votes legally cast" for U.S. Senator in the 2008 general election. His legal team focused primarily on three issues that were initially raised by his campaign during the recount including:

- The State Canvassing Board's inclusion of votes related to a missing envelope containing 132 ballots from Minneapolis Ward 3, Precinct 1;
- Assertions that double counting of ballots occurred as the result of election judges making duplicate ballots on election night when original ballots would not properly feed through optical scanners; and
- The exclusion of rejected absentee ballots that substantially complied with Minnesota law.

Over the course of seven weeks, the three-judge panel considered 1,717 exhibits, totaling 19,181 pages of pleadings, motions and briefs. In addition to written testimony, the panel heard from 142 witnesses including county and precinct election officials, voters and state officials.

Minneapolis Ward 3, Precinct 1, Ballot Envelope Missing

During the State Canvassing Board proceedings, the Board decided to use the election night machine count and not exclude the votes from the 132 missing ballots based on an opinion from the state attorney general’s office. In the election contest, Senator Coleman’s attorney disagreed with the Board’s decision arguing that because only 1,896 ballots were actually located for the recount, only 1,896 votes should be included in the final vote totals for the precinct.

Alleged Double Counting of Duplicate Ballots

On election night, absentee ballots that do not feed successfully through an optical scanner machine for counting because of the physical condition of the ballot are duplicated by two election judges of differing major political parties. When the duplication process occurs, election judges are instructed to label original and duplicate ballots using consecutive numbers—such as Original 1, Duplicate 1; Original 2, Duplicate 2; etc. The original ballots are then sealed in an envelope and the duplicate ballots are fed through the optical scanner machine to be counted.



Photo by Janet Marshall

Hennepin County District Court Judge Denise Reilly, Pennington County Assistant Chief Judge Kurt Marben and Stearns County District Court Judge Elizabeth Hayden

Prior to the hand recount, both candidates and representatives of the state attorney general’s office argued that the original ballot should be used in the hand recount, since voter intent may not be clearly reflected on the duplicate. It was decided that all ballots marked duplicate be set aside and the original ballots be counted.

As the recount ensued, it became apparent that the number of duplicate ballots within certain precincts did not equal the number of original ballots contained in the original ballot envelopes. Conferring with representatives of the two campaigns and the secretary of state’s office, the following procedure was unanimously agreed to:

If the number of duplicate ballots found for a precinct does not equal the number of original ballots in the envelope, the representatives of the two candidates will attempt to agree whether to count the duplicates or the originals. If the two representatives cannot agree, the original ballots shall be counted.

During State Canvassing Board deliberations as well as the election contest, Senator Coleman’s legal team alleged that the implementation of this procedure might have resulted in the double counting of some individuals’ absentee ballots. Candidate Franken’s legal counsel countered stating that there were other explanations for mismatched duplicates and originals and allegations of double counting could not be proven.

Improperly Rejected Absentee Ballots

Senator Coleman’s legal team petitioned the three-judge panel to order the counting of an additional 4,800 absentee ballots, which had been previously rejected by local election officials. Candidate Franken’s attorney admitted that there were additional absentee ballots that were improperly rejected by local election officials, but asserted that the number was far less than the number claimed by opposing counsel. Coleman’s attorney further argued that there was no uniform adherence to the statutory criteria for rejecting absentee ballots in all 87 counties, alleging that many of the 4,800 rejected absentee ballots he wanted counted resembled absentee ballots counted in other counties on election night and on January 3, 2009.

Chapter Ten Minnesota Votes

On February 13, 2009 the three-judge panel issued a ruling clearly stating that it intended to adhere strictly to Minnesota law when determining how many, if any, additional absentee ballots would be counted. In support of its ruling, the panel stated:

“In the three weeks since this trial began, the Court has heard testimony from election officials and voters that gives the Court confidence in Minnesota’s election system. The government officials responsible for preparing for the general election and the election judges on Election Day worked diligently and did their utmost to ensure that every legally cast vote was counted. Citizens of Minnesota should be proud of their election system...The facts presented thus far do not show a wholesale disenfranchisement of absentee voters in the 2008 general election...The Court is confident that although it may discover certain additional ballots that were legally cast under relevant law, there is no systemic problem of disenfranchisement in the state’s election system, including in its absentee-balloting procedures.”

Other Appeals to the Minnesota Supreme Court

As the election contest continued, two other judicial proceedings were initiated related to the U.S. Senate race: One, by candidate Franken related to the issuance of an election certificate, and two, attorney Charles R. Nauen representing individual voters claiming local election officials and election judges rejected their ballots in error.

Candidate Franken petitioned the Court asking that he receive an election certificate based upon the State Canvassing Board’s certified results of the recount. The petition noted that if the election contest overturned the Board’s certification Senator Coleman would replace Franken in the U.S. Senate. The Court denied Franken’s petition but clarified that Minnesota Statutes allow an election certificate to be issued when all state court appeals are exhausted.

In the second petition filed by attorney Charles R. Nauen, on behalf of the 64 individual voters, the Court ordered that the petition be referred to the three-judge panel adjudicating the election contest. The panel was instructed to rule on the Nauen petition as well as the other petitions brought before it.

After attorneys made closing arguments for Senator Coleman and candidate Franken on March 6, the three-judge panel took slightly more than three weeks to review all evidence presented in the contest including more than 5,000 rejected absentee ballots. On March 31, the panel ordered the Office of the Secretary of State to collect 400 previously rejected absentee ballots from 42 counties and 20 Hennepin County cities. Many of the ballots included those from the 64 individuals who petitioned the Court to have their ballots included in the count. After inspection by the judges, the panel ordered 351 of the 400 be counted.

On April 7, 2009 secretary of state staff, under the direction of State Elections Director Gary Poser, counted the ballots in the presence of the three-judge panel in open court. Upon completion, Poser announced to the panel that of the 351 counted, candidate Franken received 198 votes, Senator Coleman 111 votes and the remaining 42 ballots were placed in a third category for votes for other candidates or voters who did not specify a candidate.

Election Contest Decision

On April 13, 2009 the three-judge panel issued a unanimous ruling stating that candidate Al Franken received the most votes in the 2008 U.S. Senate general election. Candidate Franken received 1,212,629 and Senator Coleman received 1,212,317. Franken now led by 312 votes.

In its decision, the three-judge panel upheld the decision of the State Canvassing Board related to the lost ballots in Minneapolis Ward 3, Precinct 1. The panel noted, “(t)he record contains no allegations or evidence of fraud or foul play with respect to the missing envelope of ballots. The record contains no evidence to suggest the Election Day totals from Minneapolis Precinct 3-1 are unreliable. Every indication is that the Election Day totals from Minneapolis Precinct 3-1 are an accurate count of the ballots cast.”

The panel also upheld the agreement made between election officials and the campaign's attorneys to count the "original" ballots during the recount for precincts that had a mismatched number of "original" and "duplicate" ballots. The judges stated that the "(c)ontestants did not prove by a preponderance of the evidence that any double counting of votes occurred."

The panel also addressed Senator Coleman's assertions that his voters' rights to equal protection under the U.S. Constitution were violated. Coleman's attorney had argued before the panel that election officials from different counties applied varying levels of discretion in administering state election law and rules relative to accepting absentee ballots. The panel concluded that it lacked jurisdiction to consider Coleman's equal protection claim by stating that evidence related to that claim is preserved for the U.S. Senate. The panel also noted, "(t)he Minnesota legislature enacted clear, uniform standards regulating absentee voting in this state. Election officials exercised reasonable discretion within the confines of Minnesota election law and under a comprehensive, state-wide training program in determining whether a voter met the statutory requirements of absentee voting."

Addressing accusations related to the quality of Minnesota's election system, the panel concluded:

"(t)he overwhelming weight of the evidence indicates that the November 4, 2008 election was conducted fairly, impartially, and accurately...There is no evidence of a systemic problem of disenfranchisement in the state's election system, including in its absentee balloting procedures...After seven weeks of trial, the factual record is devoid of any allegations of fraud, tampering, or security breaches on Election Day, during the recount process, or during the election contest."

The final paragraph of the three-judge panel's unanimous decision stated:

"The citizens of Minnesota should be proud of their election system. Minnesota has one of the highest voter-participation rates in the country. The Office of the Secretary of State and election officials throughout Minnesota counties and cities are well-trained, fair, and conscientious and performed their duties admirably. Minnesota could not conduct elections without the hard work and diligence of its dedicated professionals and citizen volunteers, and the Court is proud of their service."

THE COLEMAN APPEAL TO THE MINNESOTA SUPREME COURT

In a series of public interviews with the media soon after the three-judge panel ruling, Senator Coleman said that he believed it was important to see the entire appeals process through to the Minnesota Supreme Court to ensure that all votes legally cast in the 2008 general election were counted. On April 20, 2009 Senator Coleman filed a notice with the Court challenging the outcome of his election contest lawsuit. Senator Coleman's appeal asked the Court to consider equal protection arguments related to the treatment of absentee ballots in different counties, whether the trial court erred in accepting the votes from 132 lost ballots in Minneapolis and whether the court overstepped its authority in applying a strict standard to the acceptance of absentee ballots. The Court responded to Senator Coleman's appeal by scheduling oral arguments on June 1, 2009.

Chief Justice Eric Magnuson and Associate Justice G. Barry Anderson recused themselves from the proceeding due to their participation on the State Canvassing Board. The remaining five justices of the Minnesota Supreme Court including Justices Paul H. Anderson, Christopher J. Dietzen, Lorie Skjerven Gildea, Helen M. Meyer, and Alan C. Page vigorously questioned Senator Coleman's attorney Joe Friedberg and candidate Franken's attorney Marc Elias during oral arguments on June 1. The Court then recessed to allow time to deliberate and render a ruling.

Chapter Ten Minnesota Votes

On June 30, 2009 the Minnesota Supreme Court issued its highly anticipated ruling. In its unanimous opinion, the Court rejected Senator Coleman's appeal and upheld the three-judge panel's decision stating that candidate Al Franken received the highest number of legally cast votes in the 2008 U.S. Senate race and was entitled to the certificate of election. Following the ruling, Senator Coleman held a news conference at his home in St. Paul where he graciously conceded to his rival. Later that evening, Governor Tim Pawlenty arrived back from Washington D.C. to sign the certificate of election. The certificate was then hand delivered to Secretary of State Mark Ritchie who promptly co-signed the document in his office in the State Office Building. Following the final signature, the certificate of election was immediately forwarded to the U.S. Senate to notify the body that Minnesota had selected its second U.S. Senator. Al Franken was sworn in as Senator on the floor of the United States Senate by Vice President Joe Biden on July 7, 2009. This final act concluded the largest and longest recount in Minnesota history.



The certificate of election signed by Governor Tim Pawlenty and Secretary of State Mark Ritchie.



In honor of Theresa Lee, Jeffrey Paul, Christopher Ryan and Jennifer Dawson,

US Army—Served in Desert Storm

Hometown: Cambridge, Minnesota

Submitted by Ailene Croup, November 10, 2008

My four children joined the Army from 1988 to 1994. Theresa was a Russian linguist, Jeffrey was a cook, Christopher was in medical supply and Jennifer was a reserve radioman.

In honor of SSgt Vanessa Salzl Bibb, Air Force—Serving in Guam; Iraqi War

Hometown: Brooklyn Park, Minnesota

Submitted by Mary Ann Salzl, October 20, 2008

Vanessa is currently in Guam (overseas) helping our men & women on their way to the fight.

In honor of Seaman First Class Lenore Simmons Farr, Navy—Served in World War II

Hometown: Milwaukee, Wisconsin

Submitted by Sandi Cary, October 31, 2008

My Mom, Loni, served proudly in the US Navy during WW II. She was always very proud of her service to our country and I have always been proud of her. I grew up learning songs like "The Navy Hymn" and others from her. If my mom were still with us, she would proudly vote as I am for Barack Obama!

In honor of PFC Moises Langhorst, Marine Corps—Served in Iraq

Hometown: Moose Lake, Minnesota

Submitted by Kathie Petersen, November 4, 2008

Marine Pfc. Moises A. Langhorst, 19, of Moose Lake, Minnesota. Langhorst died due to hostile fire in Al Anbar Province, Iraq. He was assigned to 2nd Battalion, 4th Marines, 1st Marine Division, 1st Marine Expeditionary Force, Camp Pendleton, California. Died on April 5, 2004.

In honor of Ian Moret, US Army—Served in the Iraq War

Hometown: Excelsior, Minnesota

Submitted by Kenyon Laing, August 25, 2008

Not only is this my first year able to vote, but by doing so I'll be honoring a close friend and wonderful man who is currently serving his second tour of duty in Iraq. For the past four years Ian has put everything aside, including his politics, in order to answer what he felt was the call of duty. The sacrifices he makes each day, and the love he has for his country, are astounding. Because he has been willing to share his experiences with us, his friends and family, I believe we have each gained some insight and perspective come election time. It is my hope that my vote will both honor his selflessness and help bring him home safely. I'd like to take a moment to thank everyone serving and extend a little compassion to anyone missing a loved one in the military.

In honor of Marcellus Kilian, Army—Served in World War II

Hometown: St. Michael, Minnesota

Submitted by Debby Dahlheimer, October 31, 2008

I would like to pay tribute to my father who instilled in me a love of my country. He served in World War II and truly is one of the greatest generation. He was willing to give all for his country. He and I have loyalties to different parties and disagree on different issues, but I will always remember he was part of the reason I am able to vote and live freely. Thanks Dad.

In honor of Officer Lynn Elling, US Navy—Served in World War II and the Korean War

Hometown: Minneapolis, Minnesota

Submitted by Dick Bernard, September 15, 2008

Lynn Elling was a young LST officer in the Pacific in WWII and witnessed the results of war at close range at places like Tarawa. In 1954, while at a conference in Hiroshima, he visited the memorial to the Atomic bombing of Hiroshima and it changed his life forever. While retaining great and deserved pride in his service, his passion to this day has been towards peace and understanding amongst all people. His single accomplishment is memorialized in a bi-partisan declaration of world citizenship signed by a who's who of political leaders in 1971. Lynn and Donna, his spouse of 65 years, live in Minneapolis.

Chapter Ten Minnesota Votes

VOTE FOR UNITED STATES REPRESENTATIVE BY COUNTY
GENERAL ELECTION NOVEMBER 4, 2008


FIRST DISTRICT

COUNTY	GREGORY MIKKELSON - IP	BRIAN J. DAVIS - R	TIM WALZ - DFL	WRITE-IN
BLUE EARTH	1,660	9,244	22,888	48
BROWN	696	4,808	7,831	8
COTTONWOOD	326	2,091	3,489	4
DODGE	430	3,459	6,128	5
FARIBAULT	388	2,680	4,977	6
FILLMORE	469	3,593	6,991	8
FREEBORN	724	5,004	11,320	4
HOUSTON	453	4,246	5,864	5
JACKSON	347	1,867	3,340	2
LE SUEUR	24	130	274	0
MARTIN	613	4,252	5,655	9
MOWER	761	4,847	13,304	17
MURRAY	271	1,598	2,856	4
NICOLLET	691	5,055	12,106	18
NOBLES	539	3,049	5,009	10
OLMSTED	2,515	26,210	45,492	45
PIPESTONE	318	2,142	2,189	8
ROCK	356	2,178	2,303	3
STEELE	1,004	6,146	11,994	40
WABASHA	529	3,894	7,210	4
WASECA	493	3,193	6,034	10
WATONWAN	294	1,580	3,307	2
WINONA	1,003	8,187	17,192	30
TOTAL	14,904	109,453	207,753	290

SECOND DISTRICT

COUNTY	JOHN KLINE - R	STEVE SARVI - DFL	WRITE-IN- WI	KEYVIN MASRUD - WI	CURT WALOR - WI
CARVER	30,283	17,575	92	0	0
DAKOTA	102,399	80,303	290	24	0
GOODHUE	14,171	10,990	23	0	0
HENNEPIN	0	0	0	0	0
LE SUEUR	8,100	6,138	18	0	0
RICE	14,968	15,465	38	7	0
SCOTT	40,040	24,283	107	9	1
WASHINGTON	10,963	9,339	29	1	0
TOTAL	220,924	164,093	597	41	1

Minnesota Votes Chapter Ten



THIRD DISTRICT

COUNTY	DAVID DILLON - IP	ERIK PAULSEN - R	ASHWIN MADIA - DFL	WRITE-IN - WI	HARLEY SWARM JR. - WI
ANOKA	4,314	14,184	12,750	52	6
HENNEPIN	<u>34,656</u>	<u>164,748</u>	<u>138,037</u>	<u>354</u>	<u>3</u>
TOTAL	38,970	178,932	150,787	406	9

FOURTH DISTRICT

COUNTY	ED MATTHEWS - R	BETTY MCCOLLUM - DFL	WRITE-IN - WI	AMBER GARLAN - WI
DAKOTA	12,113	22,175	65	0
RAMSEY	77,279	178,575	711	0
WASHINGTON	<u>9,544</u>	<u>15,517</u>	<u>38</u>	<u>1</u>
TOTAL	98,936	216,267	814	1

FIFTH DISTRICT

COUNTY	BILL MCGAUGHEY - IP	BARB DAVIS WHITE - R	KEITH ELLISON - DFL	WRITE-IN - WI
ANOKA	2,656	8,747	15,204	76
HENNEPIN	19,524	61,708	212,641	550
RAMSEY	<u>138</u>	<u>565</u>	<u>931</u>	<u>7</u>
TOTAL	22,318	71,020	228,776	633

Chapter Ten Minnesota Votes

SIXTH DISTRICT

COUNTY	BOB ANDERSON - IP	MICHELE BACHMANN - R	EL TINKLENBERG - DFL	WRITE-IN - WI	AUBREY IMMELMAN - WI
ANOKA	12,279	56,058	50,759	108	5
BENTON	2,039	8,265	8,675	20	5
HENNEPIN	68	290	183	0	0
RAMSEY	0	0	0	0	0
SHERBURNE	4,661	22,402	17,083	46	5
STEARNS	6,561	30,048	33,467	134	0
WASHINGTON	7,553	38,021	41,388	94	5
WRIGHT	7,482	32,733	24,231	57	0
TOTAL	40,643	187,817	175,786	459	20

SEVENTH DISTRICT

COUNTY	GLEN MENZE - R	COLLIN C. PETERSON - DFL	WRITE-IN - WI	LEON CARLTON WILLIAMS - WI
BECKER	4,186	12,402	19	0
BELTRAMI	3,790	11,118	33	0
BIG STONE	756	2,160	1	0
CHIPPEWA	1,462	4,733	5	0
CLAY	5,610	22,171	57	0
CLEARWATER	1,225	2,877	6	0
DOUGLAS	6,503	13,674	35	0
GRANT	781	2,750	4	0
KANDIYOHI	6,709	14,493	31	0
KITTSOON	397	2,146	3	0
LAC QUI PARLE	941	3,166	2	0
LAKE OF THE WOODS	586	1,638	1	0
LINCOLN	868	2,184	4	0
LYON	3,782	8,331	18	0
MCLEOD	7,766	10,396	28	0
MAHNOMEN	392	1,894	4	0
MARSHALL	808	3,889	2	0
MEEKER	4,311	7,758	15	0
NORMAN	440	2,952	3	0
OTTER TAIL	9,719	22,135	31	0
PENNINGTON	1,379	5,255	9	0
POLK	2,990	11,883	20	0
POPE	1,752	4,642	10	0
RED LAKE	333	1,811	6	0
REDWOOD	2,403	5,087	6	0
RENVILLE	2,092	5,816	6	0
ROSEAU	1,973	5,551	9	0
SIBLEY	2,990	4,326	16	0
STEARNS	1,799	5,169	4	0
STEVENS	1,190	4,211	10	0
SWIFT	1,156	3,980	12	0
TODD	3,404	8,379	14	0
TRAVERSE	436	1,545	3	0
WILKIN	738	2,589	1	0
YELLOW MEDICINE	1,395	4,076	3	0
TOTAL	87,062	227,187	431	0

EIGHTH DISTRICT

COUNTY	MICHAEL CUMMINS - R	JAMES L. OBERSTAR - DFL	WRITE-IN - WI
AITKIN	3,313	5,853	10
BELTRAMI	2,498	3,694	8
CARLTON	4,474	13,641	21
CASS	6,397	9,372	15
CHISAGO	11,425	16,767	39
COOK	897	2,359	12
CROW WING	13,436	20,615	46
HUBBARD	4,807	6,465	12
ISANTI	7,958	11,310	42
ITASCA	7,621	16,219	31
KANABEC	3,284	5,003	14
KOOCHICHING	1,827	4,837	6
LAKE	1,668	5,115	14
MILLE LACS	5,054	8,028	25
MORRISON	6,176	9,948	24
PINE	4,682	9,374	22
SAINT LOUIS	26,230	89,380	236
WADENA	3,124	3,851	5
TOTAL	114,871	241,831	582



In honor of Navy Lieutenant Gary Gustavson, Navy—Served in Vietnam

Hometown: Olivia, Minnesota
Submitted by J. Walker, October 20, 2008

Gary served in the Navy Mobile Riverine forces in Vietnam for two years. He served with honor and distinction as an officer and holds that time with his friends there very dear. He and all service people who defended our country when called upon deserve our gratitude and praise. It was especially difficult for all those who served in Vietnam because there was no welcome when they got home. They came home to a nation that had not only turned against the war, but the men who were sent to fight it. They were treated with disdain and for that alone we need to honor all our Vietnam veterans. Gary is a great Minnesotan, and a great man.

In honor of Alex Hill, Marine Corps—Served Two Tours in Iraq

Hometown: Embarrass, Minnesota
Submitted by Sara Snyder, October 20, 2008

I am voting this year to honor my boyfriend, Alex. He served 2 tours of duty in Iraq and even now is thinking seriously about joining up yet again. Alex is a true veteran and I am very proud of him. Marines rule!

I am also voting in memory of my brother Specialist Noah Pierce, Army. Noah served 2 tours in Iraq before taking his own life due to PTSD. Alex and Noah deserve this tribute as do ALL of our veterans.

Chapter Ten Minnesota Votes

VOTE FOR ASSOCIATE JUSTICE SUPREME COURT BY COUNTY
GENERAL ELECTION NOVEMBER 4, 2008

SUPREME COURT 3

COUNTY	TIM TINGELSTAD	PAUL H. ANDERSON	WRITE-IN - WT
AITKIN	3,378	4,061	24
ANOKA	63,352	67,966	513
BECKER	7,557	6,368	25
BELTRAMI	9,493	8,676	82
BENTON	5,988	8,314	40
BIG STONE	866	1,587	2
BLUE EARTH	10,407	15,898	143
BROWN	3,980	7,499	17
CARLTON	6,131	9,161	38
CARVER	13,873	21,924	91
CASS	5,422	6,831	37
CHIPPewa	1,746	3,680	6
CHISAGO	9,509	11,467	58
CLAY	7,729	14,108	78
CLEARWATER	2,010	1,623	8
COOK	836	1,670	7
COTTONWOOD	1,852	3,245	6
CROW WING	11,702	16,032	78
DAKOTA	63,801	94,945	553
DODGE	3,026	4,811	8
DOUGLAS	6,543	10,502	37
FARIBAULT	2,419	4,644	8
FILLMORE	3,189	5,817	16
FREEBORN	4,792	9,051	33
GOODHUE	7,848	12,344	60
GRANT	1,064	1,889	4
HENNEPIN	149,172	256,335	2,404
HOUSTON	2,929	5,447	13
HUBBARD	4,748	4,677	28
ISANTI	6,561	8,649	59
ITASCA	8,373	10,761	47
JACKSON	1,858	3,004	7
KANABEC	2,647	3,552	17
KANDIYOHI	6,545	11,805	55
KITSON	623	1,491	1
KOOCHICHING	2,047	3,531	8
LAC QUI PARLE	1,165	2,363	3
LAKE	1,909	3,622	13
LAKE OF THE WOODS	837	952	1
LE SUEUR	4,849	7,218	38
LINCOLN	875	1,778	4
LYON	3,425	7,131	32
MCLEOD	6,465	9,049	46
MAHONOMEN	857	1,033	6
MARSHALL	1,470	2,577	4
MARTIN	3,289	5,462	16
MEEKER	4,413	6,159	26
MILLE LACS	4,573	5,930	43
MORRISON	5,845	7,628	32
MOWER	5,198	10,425	28
MURRAY	1,413	2,682	5
NICOLLET	5,141	9,628	46
NOBLES	2,560	4,628	19
NORMAN	915	1,862	2
OLMSTED	19,491	33,309	204
OTTER TAIL	10,626	15,252	59
PENNINGTON	2,072	3,614	8
PINE	5,063	5,952	53
PIPESTONE	1,606	2,394	6
POLK	4,981	7,529	19
POPE	1,740	3,888	8
RAMSEY	72,266	117,237	1,039
RED LAKE	651	1,111	6
REDWOOD	2,291	4,162	15
RENVILLE	2,393	4,656	10
RICE	8,661	13,866	51
ROCK	1,535	2,688	2
ROSEAU	2,839	3,525	6
SAINT LOUIS	32,194	60,563	467
SCOTT	19,544	28,613	196
SHERBURNE	14,769	17,280	99
SIBLEY	2,505	3,816	14
STEARNS	22,207	35,912	197
STEELE	5,606	9,736	52
STEVENS	1,441	2,934	10
SWIFT	1,596	2,962	6
TODD	4,197	5,531	24
TRAVERSE	600	1,023	1
WABASHA	3,641	5,877	17
WADENA	2,716	3,085	10
WASECA	2,966	5,278	24
WASHINGTON	37,687	59,831	260
WATONWAN	1,507	2,940	9
WILKIN	915	1,843	7
WINONA	7,020	12,254	60
WRIGHT	20,688	26,153	151
YELLOW MEDICINE	1,568	3,289	6
TOTAL	818,797	1,261,595	8,071

Minnesota Votes Chapter Ten

SUPREME COURT 4

COUNTY	DEBORAH HEDLUND	LORIE SKJERVEN GILDEA	WRITE-IN - WI
AITKIN	3,450	3,646	22
ANOKA	63,158	63,419	549
BECKER	6,368	6,785	24
BELTRAMI	7,344	8,872	91
BENTON	6,668	7,157	39
BIG STONE	881	1,504	5
BLUE EARTH	11,154	14,262	149
BROWN	4,584	6,515	12
CARLTON	7,013	7,835	42
CARVER	15,140	19,346	80
CASS	5,672	5,991	42
CHIPPEWA	1,992	3,252	9
CHISAGO	10,223	9,883	58
CLAY	8,303	12,927	69
CLEARWATER	1,635	1,601	7
COOK	964	1,492	12
COTTONWOOD	1,982	2,994	5
CROW WING	12,519	14,026	79
DAKOTA	68,659	84,853	566
DODGE	3,147	4,315	9
DOUGLAS	7,583	8,626	34
FARIBAUT	2,791	4,014	10
FILLMORE	3,836	4,880	19
FREEBORN	5,756	7,648	34
GOODHUE	8,521	11,061	64
GRANT	1,303	1,537	2
HENNEPIN	169,575	217,328	2,839
HOUSTON	3,438	4,637	11
HUBBARD	4,303	4,386	28
ISANTI	7,141	7,338	59
ITASCA	8,863	9,356	48
JACKSON	1,999	2,712	6
KANABEC	2,948	3,007	21
KANDIYOHI	7,828	10,160	40
KITSON	748	1,292	1
KOOCHICHING	2,426	2,874	8
LAC QUI PARLE	1,227	2,194	3
LAKE	2,096	3,275	16
LAKE OF THE WOODS	813	907	1
LE SUEUR	5,040	6,760	43
LINCOLN	1,022	1,551	4
LYON	3,824	6,482	22
MCLEOD	6,446	8,595	52
MAHONOMEN	804	985	8
MARSHALL	1,549	2,388	7
MARTIN	3,626	4,815	17
MECKER	4,858	5,369	27
MILLE LACS	4,937	5,173	44
MORRISON	6,046	6,874	29
MOWER	6,488	8,707	32
MURRAY	1,597	2,399	4
NICOLLET	5,645	8,696	47
NOBLES	2,954	4,017	20
NORMAN	1,028	1,655	2
OLMSTED	22,698	27,685	216
OTTER TAIL	10,976	13,946	58
PENNINGTON	1,779	3,861	9
PINE	5,322	5,301	45
PIPESTONE	1,435	2,470	4
POLK	5,094	6,778	19
POPE	2,978	2,450	4
RAMSEY	79,885	101,280	1,130
RED LAKE	512	1,296	4
REDWOOD	2,529	3,643	16
RENVILLE	2,711	4,115	11
RICE	9,519	11,851	58
ROCK	1,640	2,492	4
ROSEAU	3,220	2,940	7
SAINTE LOUIS	37,479	52,725	474
SCOTT	21,069	25,350	202
SHERBURNE	15,097	15,499	101
SIBLEY	2,596	3,563	15
STEARNS	26,632	29,335	201
STEELE	6,143	8,660	48
STEVENS	1,571	2,680	12
SWIFT	1,792	2,628	6
TODD	4,654	4,663	25
TRAVERSE	599	972	1
WABASHA	4,165	5,032	22
WADENA	2,545	2,960	15
WASECA	3,342	4,661	27
WASHINGTON	41,141	53,015	274
WATONWAN	2,054	2,241	8
WILKIN	1,061	1,606	7
WINONA	8,298	10,273	52
WRIGHT	22,389	22,730	166
YELLOW MEDICINE	1,843	2,389	7
TOTAL	894,683	1,103,963	8719



Chapter Ten Minnesota Votes

VOTE FOR COURT OF APPEALS BY COUNTY
GENERAL ELECTION NOVEMBER 4, 2008

COUNTY	TERRI J. STONEBURNER	DAN GRIFFITH	WRITE-IN - WI
AITKIN	3,794	3,227	19
ANOKA	66,949	56,374	518
BECKER	6,629	6,529	33
BELTRAMI	9,397	6,643	83
BENTON	7,410	6,250	40
BIG STONE	1,467	910	5
BLUE EARTH	15,410	10,079	136
BROWN	8,614	3,156	12
CARLTON	8,899	5,751	38
CARVER	19,885	13,728	73
CASS	6,348	5,065	45
CHIPPEWA	3,206	1,999	7
CHISAGO	10,311	9,398	59
CLAY	12,656	8,373	75
CLEARWATER	1,648	1,538	9
COOK	1,572	810	12
COTTONWOOD	3,080	1,885	5
CROW WING	14,683	11,284	84
DAKOTA	85,424	64,356	546
DODGE	4,358	3,133	8
DOUGLAS	8,964	6,985	38
FARIBAUT	4,206	2,621	14
FILLMORE	4,954	3,704	16
FREEBORN	7,593	5,715	32
GOODHUE	10,976	8,446	56
GRANT	1,640	1,198	4
HENNEPIN	231,842	136,703	2,405
HOUSTON	4,398	3,678	12
HUBBARD	4,470	4,159	24
ISANTI	7,707	6,488	59
ITASCA	9,944	8,064	34
JACKSON	2,832	1,884	6
KANABEC	3,159	2,745	17
KANDIYOH	10,680	7,010	43
KITSON	1,301	699	2
KOOCHICING	2,523	3,460	5
LAC QUI PARLE	2,182	1,199	4
LAKE	3,435	1,842	17
LAKE OF THE WOODS	952	744	1
LE SUEUR	7,035	4,833	39
LINCOLN	1,614	947	5
LYON	6,403	3,847	24
MCLEOD	8,695	6,129	52
MAHONMEN	991	796	4
MARSHALL	2,442	1,385	7
MARTIN	4,925	3,460	16
MEEKER	5,899	4,261	29
MILLE LACS	5,289	4,688	47
MORRISON	7,034	5,589	33
MOWER	8,748	6,408	25
MURRAY	2,380	1,575	8
NICOLLET	9,601	4,793	40
NOBLES	4,052	2,872	20
NORMAN	1,757	892	1
OLMSTED	28,900	21,324	199
OTTER TAIL	14,261	10,357	53
PENNINGTON	3,467	1,920	9
PINE	5,505	4,973	44
PIPESTONE	2,300	1,532	3
POLK	7,144	4,515	20
POPE	3,002	2,266	5
RAMSEY	104,527	69,329	1,069
RED LAKE	1,075	610	8
REDWOOD	3,942	2,229	16
RENVILLE	4,245	2,567	10
RICE	11,990	9,158	63
ROCK	2,530	1,560	3
ROSEAU	3,519	2,494	7
SAINT LOUIS	56,466	33,017	403
SCOTT	26,127	19,577	176
SHERBURNE	15,972	14,175	93
SIBLEY	3,629	2,500	13
STEARNS	31,536	25,791	196
STEELE	8,458	6,250	46
STEVENS	2,321	1,896	15
SWIFT	2,667	1,731	4
TODD	4,939	4,186	23
TRAVERSE	891	682	0
WABASHA	5,018	4,194	20
WADENA	2,899	2,555	8
WASECA	4,769	3,222	27
WASHINGTON	54,087	36,505	239
WATONWAN	2,754	1,580	12
WILKIN	1,691	964	7
WINONA	10,720	7,602	54
WRIGHT	23,917	20,235	169
<u>YELLOW MEDICINE</u>	<u>2,973</u>	<u>1,716</u>	<u>11</u>
TOTAL	1,150,604	801,519	7,971

VOTE IN CONTESTED COURT SEATS
GENERAL ELECTION NOVEMBER 4, 2008

JUDGE - 1ST DISTRICT COURT 32

COUNTY	JOSEPH CARTER	NATHANIEL J. REITZ	WRITE-IN - WI
CARVER	19,628	12,204	76
DAKOTA	88,681	56,769	547
GOODHUE	11,713	6,864	56
LE SUEUR	7,209	4,266	33
MCLEOD	8,893	5,392	45
SCOTT	26,104	17,163	200
SIBLEY	3,565	2,263	14
TOTAL	165,793	104,921	971

JUDGE - 3RD DISTRICT COURT 1

COUNTY	ANTHONY J. MOOSBRUGGER	LAWRENCE E. AGERTER	WRITE-IN - WI
DODGE	3,693	4,914	8
FILLMORE	3,259	5,101	15
FREEBORN	5,392	7,457	44
HOUSTON	3,294	4,438	13
MOWER	5,897	8,913	27
OLMSTED	19,396	30,586	212
RICE	8,480	11,392	69
STEELE	5,668	8,711	51
WABASHA	3,680	5,211	29
WASECA	3,089	4,655	26
WINONA	7,146	10,380	51
TOTAL	68,994	101,758	545

JUDGE - 4TH DISTRICT COURT 9

COUNTY	PHILIP D. BUSH	EUGENE LINK	WRITE-IN - WI
HENNEPIN	221,106	122,682	2,408
TOTAL	221,106	122,682	2,408

JUDGE - 4TH DISTRICT COURT 53

COUNTY	JANE RANJIM	DAVID L. PIPER	WRITE-IN - WI
HENNEPIN	186,804	155,653	2,683
TOTAL	186,804	155,653	2,683

JUDGE - 4TH DISTRICT COURT 58

COUNTY	JAMES T. SWENSON	THOMAS F. HAEG	WRITE-IN - WI
HENNEPIN	217,133	124,023	2,534
TOTAL	217,133	124,023	2,534

JUDGE - 8TH DISTRICT COURT 7

COUNTY	GLEN M. "JAKE" JACOBSON	RANDALL J. SUIETER	WRITE-IN - WI
BIG STONE	902	1,433	4
CHIPPewa	2,165	2,980	7
GRANT	1,218	1,527	3
KANDIYOHI	7,897	9,614	43
LAC QUI PARLE	1,248	2,075	5
MEEKER	4,600	5,238	31
POPE	2,315	2,596	6
RENVILLE	3,172	4,044	8
STEVENS	1,474	2,572	15
SWIFT	1,921	2,422	5
TRAVERSE	628	854	1
WILKIN	1,057	1,546	4
YELLOW MEDICINE	1,809	2,431	9
TOTAL	30,606	39,832	141

JUDGE - 10TH DISTRICT COURT 14

COUNTY	NANCY J. LOGERING	LUKE R. STELLPFLUG	WRITE-IN - WI
ANOKA	74,596	45,252	519
CHISAGO	11,353	7,352	55
ISANTI	8,598	4,827	65
KANABEC	3,514	2,096	18
PINE	6,143	3,843	50
SHERBURNE	18,890	10,200	91
WASHINGTON	56,425	29,611	234
WRIGHT	27,217	14,811	161
TOTAL	206,736	117,992	1193

JUDGE - 10TH DISTRICT COURT 39

COUNTY	ROBERT B. VARCO	JOHN P. DEHEN	WRITE-IN - WI
ANOKA	60,865	58,618	530
CHISAGO	9,469	9,091	55
ISANTI	5,999	8,315	58
KANABEC	2,850	2,800	20
PINE	5,148	4,785	54
SHERBURNE	15,120	14,087	93
WASHINGTON	49,538	35,161	249
WRIGHT	21,680	20,229	161
TOTAL	170,669	153,046	1,220

Chapter Ten Minnesota Votes

CONSTITUTIONAL AMENDMENT VOTE BY COUNTY GENERAL ELECTION NOVEMBER 4, 2008

CLEAN WATER, WILDLIFE, CULTURAL HERITAGE, AND NATURAL AREAS

Shall the Minnesota Constitution be amended to dedicate funding to protect our drinking water sources; to protect, enhance, and restore our wetlands, prairies, forests, and fish, game, and wildlife habitat; to preserve our arts and cultural heritage; to support our parks and trails; and to protect, enhance, and restore our lakes, rivers, streams, and groundwater by increasing the sales and use tax rate beginning July 1, 2009, by three-eighths of one percent on taxable sales until the year 2034?

COUNTY	YES	NO
AITKIN	4,379	4,663
ANOKA	93,759	81,615
BECKER	8,807	7,463
BELTRAMI	12,877	8,487
BENTON	10,787	7,801
BIG STONE	1,449	1,423
BLUE EARTH	23,479	10,077
BROWN	7,494	5,658
CARLTON	9,829	7,943
CARVER	26,573	21,195
CASS	8,163	7,473
CHIPPEWA	3,241	2,932
CHISAGO	14,327	13,949
CLAY	17,592	10,136
CLEARWATER	1,864	2,139
COOK	1,864	1,362
COTTONWOOD	3,119	2,691
CROW WING	17,775	16,124
DAKOTA	122,651	93,428
DODGE	5,362	4,469
DOUGLAS	10,808	9,437
FARIBAUT	5,056	2,883
FILLMORE	6,110	4,640
FREERORN	9,516	7,136
GOODHUE	13,968	11,025
GRANT	1,850	1,643
HENNEPIN	41,1074	210,449
HOLUSTON	6,019	4,221
HUBBARD	5,554	5,679
ISANTI	9,532	9,828
ITASCA	12,132	11,304
JACKSON	3,222	2,247
KANABEC	3,902	4,332
KANDIYOHI	11,297	9,873
KITTSOON	913	1,553
KOOCHICHING	3,119	3,354
LAC QUI PARLE	1,875	2,189
LAKE	3,621	3,063
LAKE OF THE WOODS	890	1,304
LE SUEUR	8,670	5,937
LINCOLN	1,612	1,421
LYON	7,656	4,601
MCLEOD	9,376	9,155
MAHONOMEN	1,080	1,175
MARSHALL	1,893	2,666
MARTIN	6,587	3,749
MEEKER	6,341	5,855
MILLE LACS	6,510	6,500
MORRISON	7,454	8,595
MOWER	11,954	6,666
MURRAY	2,505	2,136
NICOLLET	12,102	5,589
NOBLES	4,886	3,531
NORMAN	1,432	1,823
OLMSTED	44,043	28,564
OTTER TAIL	15,991	15,333
PENNINGTON	3,340	3,099
PINE	6,630	7,233
PIPESTONE	2,792	1,757
POLK	7,662	6,875
POPE	3,186	3,155
RAMSEY	169,885	92,966
RED LAKE	1,020	1,081
REDWOOD	3,967	3,582
RENVILLE	4,179	3,701
RICE	18,869	11,659
ROCK	3,049	1,708
ROSEAU	2,902	4,341
SAINT LOUIS	64,992	49,719
SCOTT	36,627	27,843
SHERBURNE	23,182	20,100
SIBLEY	4,085	3,382
STEARNS	45,760	30,028
STEELE	10,775	8,144
STEVENS	3,008	2,435
SWIFT	2,701	2,371
TODD	4,728	6,905
TRAVERSE	998	941
WABASHA	6,286	5,223
WADENA	2,975	3,892
WASECA	5,495	4,156
WASHINGTON	72,897	58,773
WATONWAN	3,148	1,958
WILKIN	1,734	1,496
WINONA	16,150	9,747
WRIGHT	33,453	29,936
<u>YELLOW MEDICINE</u>	<u>2,650</u>	<u>2,760</u>
TOTAL	1,635,046	1,141,540

VOTE BY PRECINCT IN STATE LEGISLATIVE DISTRICTS
GENERAL ELECTION NOVEMBER 4, 2008

For more detailed election results see www.sos.state.mn.us

District: 01A

	Voter Registration		PRESIDENT & VICE PRESIDENT		US SENATOR		US REP DIST 07		STATE REP DIST 01A				
	# of Persons Registered At 7 am	# of New Registrations Election Day	Total Number of Persons Voting in the Precinct	JOHN MCCAIN AND SARAH PALIN - R	BARACK OBAMA AND JOE BIDEN - DFL	DEAN BARKLEY - IP	NORM COLEMAN - R	AL FRANKEN - DFL	GLEN MENZIE - R	COLLIN C. PETERSON - DFL	J. C. CARLSON - IP	STEVEN LILLESTOL - R	DAVID M. "DAVE" OLIN - DFL
County: KITTSON													
ARVESON TWP	60	0	50	32	17	4	33	13	18	32	3	31	16
CANNON TWP	11	1	11	9	1	2	8	0	11	0	0	2	9
CARBOL TWP	28	2	23	15	5	5	11	6	1	19	3	12	9
CLOW TWP	23	0	20	6	10	4	7	8	3	16	0	8	12
DAVIS TWP	32	2	27	8	19	2	8	17	2	25	0	10	17
DEERWOOD TWP	94	5	83	38	42	9	37	34	26	57	8	35	39
DONALDSON	17	2	17	6	11	0	7	9	3	13	0	4	13
GRANVILLE TWP	66	6	65	18	44	5	20	39	8	56	1	16	45
HALLOCK	720	44	604	225	369	55	250	287	83	512	16	182	395
HALLOCK TWP	79	0	64	23	40	4	31	28	12	49	2	22	37
HALMA	28	1	23	15	7	1	13	8	5	18	1	8	14
HAMPDEN TWP	29	2	30	11	19	4	13	13	9	21	1	11	18
HAZELTON TWP	47	0	47	15	27	5	22	19	4	43	2	12	32
HILL TWP	13	0	11	2	7	1	2	8	0	11	0	0	10
HUMBOLDT	28	0	24	9	15	5	6	13	3	21	1	5	18
JUPITER TWP	75	2	70	33	34	10	32	27	6	64	2	30	38
KARLSTAD	427	38	388	183	188	49	184	139	80	299	44	167	173
KENNEDY	146	3	123	26	91	26	39	53	11	111	3	25	94
LAKE BRONSON	107	8	94	29	60	11	31	47	16	77	4	30	58
LANCASTER	196	13	181	50	124	13	58	101	20	153	10	38	125
MCKINLEY UNORG	24	2	26	18	6	1	16	5	7	16	2	13	8
NORTH RED RIVER	0	0	0	0	0	0	0	0	0	0	0	0	0
NORWAY TWP	62	0	49	25	23	3	22	23	5	38	0	21	26
PEATLAND	4	2	5	2	3	1	3	1	1	4	0	2	3
PELAN TWP	32	2	29	10	15	2	12	14	10	18	2	11	12
PERCY TWP	32	5	34	8	26	9	9	16	3	31	0	6	28
POPPLINGTON TWP	74	5	66	23	43	4	24	38	4	60	3	18	44
RICHARDVILLE TWP	69	0	60	30	28	9	27	22	3	56	2	15	41
ST. JOSEPH TWP	24	4	26	7	18	1	6	18	2	24	1	5	19
ST VINCENT	25	0	21	9	10	5	8	7	7	12	1	8	11
ST VINCENT TWP	50	0	40	21	18	9	17	14	6	34	4	13	21
SKANE TWP	36	1	37	7	28	0	11	24	3	32	0	3	31
SOUTH RED RIVER	13	0	12	6	6	3	6	3	2	9	0	3	9
SPRING BROOK TWP	45	7	42	34	7	3	29	6	15	26	4	28	8
SVEA TWP	31	0	29	9	20	1	9	19	4	25	0	6	22
TEGNER TWP	30	0	26	9	16	3	9	14	2	24	1	7	18
TEIEN TWP	54	3	49	20	28	1	23	23	5	43	3	16	26
THOMPSON TWP	118	2	96	33	59	9	40	44	8	86	3	25	66
County Totals:	2,940	166	2,602	1,016	1,492	278	1,077	1,168	397	2,146	127	848	1,563
County: MARSHALL													
AGDER TWP	67	7	64	39	22	4	40	16	10	51	1	32	29
CEDAR TWP	56	0	41	22	17	9	19	13	6	35	5	27	13
COMO TWP	30	1	27	7	19	4	5	18	2	25	0	10	17
EAST PARK TWP	10	0	7	2	5	2	0	5	0	7	0	3	4
EAST VALLEY TWP	26	3	26	12	13	1	15	10	3	23	0	17	9
ECKVOLL TWP	48	3	42	13	27	8	12	22	7	34	1	7	34
ESPELLE TWP	26	2	22	7	13	5	4	11	1	20	0	4	15
EXCEL TWP	168	19	153	76	61	18	75	49	25	115	1	68	74
GRAND PLAIN TWP	34	0	30	13	17	7	10	13	4	25	1	12	16
GRYGLA	128	3	101	34	62	17	29	51	14	84	3	37	59
HOLT	45	0	35	20	14	3	20	11	9	26	0	18	16
HOLT TWP	76	6	68	37	24	11	40	14	16	48	3	43	19
HUNTLY TWP	49	1	39	17	18	6	18	12	7	28	1	16	17
LINCOLN TWP	69	0	60	26	34	5	30	23	4	52	4	24	31
LINSELL TWP	20	1	19	7	10	4	8	7	0	18	4	2	12
MIDDLE RIVER	151	7	144	50	87	19	56	59	18	117	6	48	84
MOOSE RIVER TWP	20	1	20	11	9	0	12	7	3	16	0	11	7
MOYLAN TWP	74	1	63	26	37	7	23	32	14	48	4	22	37
NELSON PARK TWP	94	2	79	36	41	10	36	31	10	68	6	29	44
NEWFOLDEN	166	23	151	71	75	16	76	50	39	104	6	78	65
NEW FOLDEN TWP	131	8	108	62	43	20	58	28	18	89	2	58	48
NEW MAINE TWP	110	1	97	51	44	12	48	34	26	69	3	42	50
NEW SOLLUM TWP	162	13	139	73	64	21	60	54	37	97	6	68	65
ROLLIS TWP	83	6	72	23	41	10	26	36	5	65	5	23	43
SPRUCE VALLEY TWP	106	12	84	35	44	13	37	32	9	73	2	42	39
STRANDQUIST	49	0	25	3	21	1	3	20	0	24	0	3	22
THIEF LAKE TWP	41	0	37	16	19	5	18	14	6	31	2	11	24
VALLEY TWP	99	5	87	43	43	10	47	30	23	63	3	39	45
VELDT TWP	31	1	25	12	12	6	10	9	2	21	1	12	11
WHITEFORD TWP	26	0	24	6	17	5	5	14	4	20	0	7	17
County Totals:	2,195	126	1,889	850	953	259	840	725	322	1,496	68	813	966
County: PENNINGTON													
NORDEN TWP	240	28	214	118	90	22	103	83	56	153	11	97	103
NORTH TWP	391	58	367	187	174	51	179	129	73	287	13	184	168
ROCKSBURY TWP EAST	332	50	320	154	153	45	143	121	65	243	15	138	167
ROCKSBURY TWP WEST	340	61	330	181	141	36	189	97	78	244	10	182	133
SANDERS TWP	182	22	167	103	61	20	101	42	47	119	7	88	67
THIEF RIVER FALLS(1A)	430	119	412	187	213	54	199	142	73	322	13	174	214
THIEF RIVER FALLS(1B)	379	115	375	175	182	44	180	129	81	275	13	182	174
THIEF RIVER FALLS(2A)	513	98	449	197	235	64	206	167	84	346	21	186	237
THIEF RIVER FALLS(2B)	356	77	300	137	151	39	135	129	67	213	12	132	148
THIEF RIVER FALLS(3A)	404	137	382	141	228	44	158	168	62	306	13	159	201
THIEF RIVER FALLS(3B)	391	95	353	164	176	39	168	130	55	277	20	146	176
THIEF RIVER FALLS(4A)	451	98	421	197	213	40	197	178	93	316	20	206	188
THIEF RIVER FALLS(4B)	391	85	345	164	173	35	163	140	79	257	15	163	162
THIEF RIVER FALLS(5A)	583	114	553	255	282	69	254	214	96	442	27	220	299
THIEF RIVER FALLS(5B)	473	121	462	248	205	37	263	147	121	329	13	234	206
County Totals:	5,856	1,278	5,450	2,608	2,677	630	2,638	2,007	1,130	4,129	223	2,491	2,643

Chapter Ten Minnesota Votes

District 01A

	Voter Registration	PRESIDENT & VICE PRESIDENT	US SENATOR	US REP DIST 07	STATE REP DIST 01A								
	# of Persons Registered At 7 am	# of New Registrations Election Day	Total Number of Persons Voting in the Precinct	JOHN MCCAIN AND SARAH PALIN - R	BARACK OBAMA AND JOE BIDEN - DFL	DEAN BARKLEY - IP	NORM COLEMAN - R	AL FRANKEN - DFL	GLEN MENZIE - R	COLLIN C. PETERSON - DFL	J. C. CARLSON - IP	STEVEN LILLESTOL - R	DAVID M. "DAVE" OLIN - DFL
County: ROSEAU													
BADGER	257	30	182	94	84	22	90	67	40	136	4	87	87
BARNETT TOWNSHIP	86	13	77	43	29	5	43	27	9	66	3	31	42
BARTO TOWNSHIP	108	5	85	37	45	10	44	28	14	69	2	24	47
BEAVER TOWNSHIP	68	2	61	30	29	4	29	28	15	46	2	23	31
CEDARBEND TOWNSHIP	92	22	90	61	27	5	52	31	26	61	5	41	41
CLEAR RIVER/OAKS UNORG	81	10	69	45	22	4	43	20	17	52	5	34	30
DEER TOWNSHIP	72	6	57	30	25	5	35	15	8	48	3	27	26
DEWEY TOWNSHIP	72	2	75	25	34	8	22	26	8	54	3	20	39
DIETER TOWNSHIP	99	5	75	40	29	14	39	21	16	57	2	39	31
ENSTROM TOWNSHIP	243	53	224	121	96	23	120	70	52	164	16	93	113
FALUN TOWNSHIP	155	9	141	73	63	15	69	51	24	114	12	55	71
GOLDEN VALLEY TOWNSHIP	86	8	78	39	36	4	36	29	23	50	7	36	33
GREENBUSH	431	59	371	189	171	37	185	140	69	294	13	164	189
GRIMSTAD TOWNSHIP	103	20	95	62	30	8	63	24	25	67	2	43	48
HEREIM TOWNSHIP	141	8	123	57	55	14	54	54	23	98	3	59	60
HUSS TOWNSHIP	79	7	73	52	18	7	50	15	32	40	3	49	20
JADIS TOWNSHIP	332	35	293	166	120	42	152	92	57	227	16	137	130
JADIS UNORGANIZED	13	1	11	2	9	0	2	5	2	9	0	2	9
LAKE TOWNSHIP	982	201	884	565	305	69	552	248	307	557	42	473	359
LAONA TOWNSHIP	293	44	270	148	114	30	141	91	82	181	20	130	113
LIND TOWNSHIP	36	2	28	20	4	0	24	2	10	16	19	7	0
MALLING TOWNSHIP	276	20	243	133	104	25	134	79	53	184	12	100	127
MICKNOCK TOWNSHIP	167	20	155	75	74	21	74	55	38	113	8	60	83
MOOSE TOWNSHIP	77	13	74	48	25	7	47	18	11	63	2	39	33
MORANVILLE TOWNSHIP	505	75	460	324	126	41	296	115	177	265	20	281	149
NERESON TOWNSHIP	33	6	30	21	9	1	21	8	3	27	1	13	16
NORLAND/SPRUCE VLLY UNORG	82	25	83	53	29	8	48	26	22	55	4	42	36
INBERRY/BLMING VLLY UNORG	12	1	12	2	9	1	3	8	0	12	1	1	10
PALMVILLE TOWNSHIP	34	3	30	14	16	2	13	15	4	26	0	15	5
POHLITZ TOWNSHIP	18	4	21	17	4	3	15	2	8	13	0	9	12
POLONIA TOWNSHIP	19	1	18	5	12	2	5	10	0	18	0	5	13
POPLAR GROVE TOWNSHIP	57	3	51	20	31	2	23	26	8	43	2	20	28
REINE TOWNSHIP	58	6	51	22	27	4	22	25	10	41	4	20	27
ROOSEVELT	87	6	68	39	25	5	44	18	14	52	3	31	34
ROSEAU	1,525	255	1,341	734	578	107	786	409	318	969	39	617	658
ROSS TOWNSHIP	233	40	194	118	72	26	108	55	40	150	7	89	93
SKAGEN TOWNSHIP	141	11	109	78	28	8	81	18	31	73	3	69	36
SOLER TOWNSHIP	68	3	65	43	16	6	40	17	9	50	1	32	30
SPRUCE TOWNSHIP	376	30	343	217	115	35	221	79	94	241	12	188	138
AMRC/BLTRM ISLND FRST UNRG	29	1	23	13	8	5	10	8	6	17	3	10	10
STAFFORD TOWNSHIP	164	18	148	80	65	17	74	53	32	114	7	60	79
STOKES TOWNSHIP	137	14	114	55	57	16	51	44	14	98	2	36	74
STRATHCONA	22	3	19	13	3	1	14	3	6	12	0	12	5
WARDROAD	809	219	757	415	322	74	419	242	212	509	40	366	330
County Totals:	8,758	1,320	7,756	4,438	3,097	743	4,394	2,421	1,973	5,551	353	3,699	3,554
District: 01A Totals	19,758	2,890	17,697	8,912	8,219	1,910	8,949	6,321	3,822	13,322	771	7,851	8,726
Total % of voters			100.00	50.36	46.44	10.79	50.57	35.72	21.60	75.28	4.36	44.36	49.31
District: 01 Total	39,708	5,914	35,642	17,198	17,325	3,992	17,479	13,169	7,059	27,475	771	7,851	8,726
Total % of Voters			100.00	48.25	48.61	11.20	49.04	36.95	19.81	77.09	2.16	22.03	24.48

District 01B

	Voter Registration	PRESIDENT & VICE PRESIDENT	US SENATOR	US REP DIST 07	STATE REP DIST 01B							
	# of Persons Registered At 7 am	# of New Registrations Election Day	Total Number of Persons Voting in the Precinct	JOHN MCCAIN AND SARAH PALIN - R	BARACK OBAMA AND JOE BIDEN - DFL	DEAN BARKLEY - IP	NORM COLEMAN - R	AL FRANKEN - DFL	GLEN MENZIE - R	COLLIN C. PETERSON - DFL	LONN KIEL - R	BERNIE L. LIEBER - DFL
County: MARSHALL												
ALMA TWP.	55	2	49	21	25	10	19	17	5	41	15	31
ALVARADO	181	12	156	65	80	19	77	55	28	124	62	87
ARGYLE	364	35	331	133	191	27	152	143	37	286	114	208
AUGSBURG TWP.	45	1	38	20	18	6	23	8	8	30	22	16
BIG WOODS TWP.	30	3	28	9	19	4	12	11	2	26	8	20
BLOOMER TWP.	54	9	54	19	33	6	27	20	7	46	20	33
BOXVILLE TWP.	24	3	22	16	2	4	16	2	8	14	11	11
COMSTOCK TWP.	79	9	70	39	28	3	42	25	11	59	34	34
DONNELLY TWP.	16	1	16	10	5	0	10	6	1	15	6	10
EAGLE POINT TWP.	20	0	17	5	12	0	7	10	0	17	4	13
FOLDAHL TWP.	50	6	53	21	29	4	19	25	14	37	21	30
FORK TWP.	8	0	8	4	4	0	4	2	2	6	6	2
MCCREA TWP.	161	10	151	89	55	20	88	37	24	126	71	76
MARSH GROVE TWP.	84	1	73	46	25	16	36	19	23	49	32	39
MIDDLE RIVER TWP.	54	2	47	31	14	6	24	16	4	42	21	24
OAK PARK TWP.	87	3	70	26	39	7	27	33	10	59	29	40
OSLO	131	11	122	38	81	11	45	63	18	101	26	90
PARKER TWP.	24	2	24	7	11	1	8	13	1	21	8	14
SINNOTT TWP.	22	0	17	10	6	1	10	6	5	12	10	7
STEPHEN	358	45	295	162	162	51	161	120	47	286	130	205
TAMARAC TWP.	49	2	41	25	15	5	25	10	6	35	20	20
VEGA TWP.	74	9	77	41	28	7	44	26	19	57	32	45
VIKING	46	4	45	19	22	5	21	16	11	30	19	25
VIKING TWP.	90	6	68	39	23	16	30	21	15	52	31	37
WANGER TWP.	46	2	34	10	19	3	11	15	1	32	13	20
WARREN W-1	480	84	431	238	177	42	243	132	86	336	187	230
WARREN W-2	428	63	376	184	174	45	201	119	60	312	152	212
WARRENTON TWP.	49	10	47	31	15	8	27	11	9	36	22	22
WEST VALLEY TWP.	67	0	65	40	21	5	41	18	17	46	33	27
WRIGHT TWP.	74	4	67	37	25	7	32	28	7	60	25	41
County Totals:	3,250	339	2,892	1,435	1,358	339	1,482	1,027	486	2,393	1,184	1,669

Minnesota Votes Chapter Ten

Chapter Ten
Minnesota Votes

District 01B	Voter Registration		PRESIDENT & VICE PRESIDENT		US SENATOR		US REP DIST 07		STATE REP DIST 01B			
	# of Persons Registered At 7 am	# of New Registrations Election Day	Total Number of Persons Voting in the Precinct	JOHN MCCAIN AND SARAH PALIN- R	BARACK OBAMA AND JOE BIDEN- DFL	DEAN BARKLEY- IP	NORM COLEMAN- R	AL FRANKEN- DFL	GLEN MENZIE- R	COLLIN C. PETERSON- DFL	LONNKIEL- R	BERNELL LIEDER- DFL
County: PENNINGTON												
BLACK RIVER TWP	50	4	37	22	14	3	21	12	8	28	14	23
BRAY TWP	39	6	34	25	9	5	20	9	12	22	19	15
CLOVERLEAF TWP	44	2	42	27	14	3	28	10	13	29	20	21
KRATKA TWP	77	12	74	43	29	15	34	24	22	50	32	39
MAYFIELD TWP	49	2	36	16	18	9	12	13	5	30	10	25
NUMEDAL TWP	50	7	50	33	17	14	23	12	8	41	23	25
POLK CENTRE TWP	41	2	37	21	16	1	22	14	7	29	15	22
RIVER FALLS TWP	112	12	104	67	30	15	61	26	32	69	54	44
ST HILAIRE	154	24	140	55	81	18	59	60	22	115	51	84
SILVERTON TWP	99	12	86	40	44	15	37	24	21	60	32	51
SMILEY TWP	303	56	280	126	146	44	120	109	46	225	97	169
WYANDOTTE TWP	65	11	54	16	36	2	13	37	5	48	8	44
County Totals:	1,083	150	974	491	454	144	450	360	201	746	375	562
County: POLK												
ANDOVER TWP.	91	5	74	32	38	6	32	35	13	60	45	29
ANGUS TWP.	55	33	54	29	25	6	19	28	3	51	24	30
BADGER TWP.	55	13	59	30	24	6	31	16	15	40	22	33
BELGIUM TWP.	52	0	43	25	13	7	22	11	9	33	22	19
BRANDT TWP.	34	1	33	11	22	7	17	9	1	31	10	25
BRISLET TWP.	31	0	25	8	17	3	9	10	0	24	9	15
BYGLAND TWP.	158	33	163	86	73	18	79	62	24	128	71	80
CLIMAX	122	5	102	26	73	13	27	59	15	85	30	70
CROOKSTON W-1	567	97	501	210	279	57	218	210	93	391	204	286
CROOKSTON W-2	726	96	680	307	365	62	311	288	115	523	261	398
CROOKSTON W-3	661	118	582	213	357	51	232	277	83	481	214	356
CROOKSTON W-4	578	133	517	176	327	58	196	249	89	407	182	314
CROOKSTON W-5	679	95	584	233	339	57	248	269	87	480	213	362
CROOKSTON W-6	693	314	733	324	395	84	343	283	155	537	262	426
CROOKSTON TWP.	280	34	260	138	114	31	124	96	53	196	122	133
E.GRANDFORKS W-1	1,153	172	1,061	546	494	121	575	345	260	771	432	591
E.GRANDFORKS W-2	897	162	772	319	430	93	352	294	138	581	276	425
E.GRANDFORKS W-3	665	150	564	226	326	67	235	241	96	443	183	351
E.GRANDFORKS W-4	701	157	601	245	340	55	277	256	112	460	212	363
E.GRANDFORKS W-5	932	134	823	402	409	68	465	263	146	650	348	439
ERSKINE	256	32	216	78	125	23	76	107	35	176	66	141
ESTHER TWP.	117	10	104	56	48	11	66	24	27	74	49	51
EUCLID TWP.	94	8	81	37	38	11	34	33	10	70	30	49
FAIRFAX TWP.	105	11	95	27	64	9	41	43	9	85	36	59
FANNY TWP.	66	4	60	15	45	6	21	33	2	58	23	37
FARLEY TWP.	30	0	26	21	4	1	20	4	3	21	14	11
FISHER	228	52	240	126	112	25	128	83	46	184	109	124
FISHER TWP.	108	7	106	58	42	18	57	26	20	81	58	43
GENTILLY TWP.	196	24	156	63	87	18	68	67	28	126	72	83
GODFREY TWP.	209	32	203	91	105	39	79	80	30	168	78	121
GRAND FORKS TWP.	114	11	93	38	52	19	37	37	15	77	40	52
GROVE PARK-HILDEN TWP	165	12	134	65	63	20	63	48	25	107	55	78
HAMMOND TWP.	33	0	29	15	13	3	17	8	6	23	15	14
HELGELAND TWP.	33	1	31	14	14	4	16	11	4	25	15	15
HIGDEM TWP.	56	5	57	32	25	7	37	11	7	49	24	30
HUNTSVILLE TWP.	278	37	264	153	105	29	145	82	60	200	111	142
KERTSONVILLE TWP.	63	7	61	26	31	6	30	25	15	45	36	23
KEYSTONE TWP.	54	0	50	23	24	6	19	23	6	44	21	28
KNUTE TWP.	312	41	292	143	136	39	140	103	68	210	121	151
LESSOR TWP.	113	8	108	55	25	8	81	19	46	62	70	33
LOWELL TWP.	91	10	89	49	37	7	57	25	17	70	61	26
MENTOR	97	11	91	36	46	10	31	44	16	70	33	53
NESBIT TWP.	70	9	68	40	25	11	41	15	20	45	41	25
NORTHLAND TWP.	106	6	91	44	41	8	47	36	12	79	42	48
ONSTAD TWP.	51	2	40	27	13	6	25	9	9	30	19	21
PARNELL TWP.	40	3	41	30	10	1	28	9	15	25	29	12
RHINEHART TWP.	74	17	76	49	25	8	46	22	21	54	37	34
ROOME TWP.	113	10	103	56	46	7	58	36	15	86	57	46
RUSSIA TWP.	18	0	14	7	7	0	7	7	2	12	5	9
SANDSVILLE TWP.	41	0	31	11	20	5	12	14	5	25	14	16
SULLIVAN TWP.	86	20	86	37	46	10	39	35	13	68	28	50
TABOR TWP.	91	6	77	21	54	9	27	40	6	71	19	57
TYNSID TWP.	39	3	37	16	19	3	17	17	3	34	11	23
VINELAND TWP.	59	8	58	31	22	6	28	21	20	37	27	29
WOODSIDE TWP.	381	22	322	171	149	23	164	129	74	240	147	165
County Totals:	13,117	2,184	11,861	5,377	6,174	1,288	5,614	4,627	2,217	9,203	4,755	6,642
County: RED LAKE												
BROOKS	81	16	81	46	20	15	42	18	30	48	49	28
BROWNS CREEK TWP.	36	5	37	19	15	13	16	8	8	29	19	18
EMARDVILLE TWP.	111	16	105	57	43	18	53	33	18	85	46	56
EQUALITY TWP.	75	13	70	28	40	10	24	33	4	64	14	51
GARNES TWP.	100	7	82	35	43	11	20	46	19	63	30	51
GERVAIS TWP.	137	19	133	54	75	24	58	49	15	114	45	85
LAKE PLEASANT TWP.	75	5	70	42	25	5	41	20	16	51	31	36
LAMBERT TWP.	91	13	76	33	42	10	34	30	13	63	22	54
LOUISVILLE TWP.	125	10	117	48	63	10	47	57	16	93	42	71
OKLEE	244	41	217	70	126	32	76	101	26	182	58	149
PLUMMER	161	21	134	53	75	23	56	51	17	111	43	86
POPULAR RIVER TWP.	71	12	65	44	19	8	44	9	24	40	34	27
RED LAKE FALLS 1	312	37	257	112	131	39	127	84	29	221	88	159
RED LAKE FALLS 2	280	55	236	113	114	24	122	78	29	198	93	128
RED LAKE FALLS 3	272	58	245	90	145	30	104	95	30	202	87	142
RED LAKE FALLS P-N	84	5	70	37	30	8	30	31	13	56	27	39
RED LAKE FALLS TWP SE	29	4	31	13	18	5	9	14	4	27	6	23
RED LAKE FALLS TWP SW	34	0	30	8	20	2	9	17	3	26	7	23
RIVER TWP.	44	1	36	21	13	5	20	10	3	32	10	26
TERREBONNE TWP.	97	12	88	41	44	14	35	34	11	73	32	49
WYLIE TWP.	41	1	38	19	19	5	17	16	5	33	19	19
County Totals:	2,500	351	2,218	983	1,120	311	984	824	333	1,811	802	1,320
District: 01B Totals	19,950	3,024	17,945	8,286	9,106	2,082	8,530	6,848	3,237	14,153	7,116	10,193
Total % of voters			100.00	46.17	50.74	11.60	47.53	38.16	18.04	78.87	39.65	56.80
District: 01 Total	39,708	5,914	35,642	17,198	17,325	3,992	17,479	13,169	7,059	27,475	7,116	10,193
Total % of Voters			100.00	48.25	48.61	11.20	49.04	36.95	19.81	77.09	19.97	28.60

Chapter Ten Minnesota Votes

District 02A

	Voter Registration		PRESIDENT & VICE PRESIDENT		US SENATOR		US REP DIST 07		STATE REP DIST 02A			
	# of Persons Registered At 7 am	# of New Registrations Election Day	Total Number of Persons Voting in the Precinct	JOHN MCCAIN AND SARAH PALIN - R	BARACK OBAMA AND JOE BIDEN - DFL	DEAN BARKLEY - P	NORM COLEMAN - R	AL FRANKEN - DFL	GLEN MENZIE - R	COLLINC. PETERSON - DFL	STEVE GREEN - R	KENT ERIKEN - DFL
County: BECKER												
ATLANTA TWP	59	2	39	15	22	1	20	22	9	30	14	25
AUDUBON	272	40	237	120	109	43	107	70	67	160	78	149
AUDUBON TWP	379	31	347	164	165	58	159	119	85	249	131	192
BURLINGTON TWP	930	130	834	492	311	114	453	249	237	576	406	389
CALLAWAY	120	17	94	32	59	14	27	53	14	76	17	74
CALLAWAY TWP	182	0	116	50	63	16	56	58	19	97	40	76
CARSONVILLE TWP	198	27	136	65	70	6	70	56	31	104	44	86
CUBA TWP	165	17	164	71	87	23	70	69	29	130	55	102
DETROIT TWP	1,318	179	1,188	651	515	167	620	385	285	882	528	613
DETROIT LAKES W1 P2	54	5	55	30	25	4	36	15	13	42	23	29
DETROIT LAKES W3 P2	111	11	84	58	24	15	52	15	16	67	44	33
EAGLE VIEW TWP	107	20	102	40	62	13	31	54	23	77	33	66
ERIE TWP	1,096	135	976	549	396	130	525	303	249	709	449	488
FOREST TWP	89	0	72	41	31	7	40	25	23	48	37	33
FRAZEE	677	158	577	319	236	75	289	192	139	407	226	321
HAMDEN TWP	164	0	131	53	71	24	49	55	20	110	47	83
HEIGHT OF LAND TWP	445	28	370	203	155	43	211	112	107	255	171	187
HOLMESVILLE TWP	335	36	316	190	117	39	173	98	87	222	160	141
LAKE PARK	494	56	399	164	228	49	166	170	69	317	93	285
LAKE PARK TWP	315	33	292	133	150	54	119	106	72	207	105	168
MAPLE GROVE TWP	220	34	186	63	117	14	65	101	33	145	43	135
OGENA	67	8	50	16	33	10	12	27	8	39	9	40
OSAGE TWP	509	64	461	267	186	68	236	148	135	308	207	221
PINE POINT TWP	129	47	115	18	95	7	24	81	9	101	17	90
RICEVILLE TWP	70	3	46	25	18	8	29	14	12	34	21	22
RICHWOOD TWP	372	55	347	175	160	51	162	123	80	260	142	190
ROUND LAKE TWP	118	10	76	28	45	5	27	42	25	50	33	43
SAVANNAH TWP	137	8	118	68	44	12	65	36	36	77	56	55
SHELL LAKE TWP	201	12	155	68	78	24	67	68	32	118	56	93
SILVER LEAF TWP	287	25	248	128	114	39	112	89	47	200	85	156
SPRING CREEK TWP	60	4	43	25	18	7	25	11	9	34	16	27
SUGAR BUSH TWP	299	44	268	117	146	29	113	120	50	204	92	160
TWO INLETS TWP	158	18	140	96	43	20	86	33	52	86	75	54
WALWORTH TWP	60	0	46	21	24	0	24	20	11	35	10	36
WHITE EARTH TWP	337	96	303	81	207	19	92	180	40	253	56	227
County Totals:	10,534	1,353	9,131	4,636	4,224	1,208	4,412	3,319	2,173	6,709	3,619	5,089
County: CLEARWATER												
FALK TWP	149	19	120	62	58	12	51	53	25	88	46	67
ITASCA TWP	101	5	87	51	30	10	41	35	34	50	42	39
LA PRAIRIE TWP	186	36	172	38	132	8	45	114	29	132	42	124
RICE TWP	82	14	70	47	19	4	47	17	29	36	40	23
S. CLEARWATER 143-36	4	1	3	3	0	0	2	1	2	1	2	1
LONG LOST LAKE TWP	31	7	33	18	15	1	18	14	16	17	18	14
County Totals:	553	82	485	219	254	35	204	234	135	324	190	268
County: MAHONOMEN												
BEAULIEU TWP	78	5	59	30	28	5	30	20	12	47	24	31
BEJOU	62	5	48	14	34	7	14	27	8	39	13	34
BEJOU TWP	56	3	49	18	31	9	19	20	6	41	14	34
CHIEF TWP	86	2	71	29	42	8	30	31	15	55	23	47
CLOVER TWP	54	8	32	6	25	2	9	21	1	29	4	26
GREGORY TWP	58	2	47	21	26	3	18	24	7	40	15	32
HEIER TWP	91	16	90	46	43	15	41	33	27	62	53	37
ISLAND LAKE TWP	118	28	116	57	56	15	56	42	21	88	54	56
LA GARDE TWP	94	13	74	28	45	5	33	32	16	54	20	51
LAKE GROVE TWP	109	6	88	35	49	5	37	46	11	74	27	60
MAHONOMEN	714	56	530	184	322	85	185	247	82	431	132	386
MARSH CREEK TWP	76	4	55	27	26	12	23	18	8	46	17	35
OAKLAND TWP	154	10	135	55	68	32	46	52	28	103	49	84
PEMBINA TWP	307	46	270	114	144	33	110	118	51	214	77	188
POPPLE GROVE TWP	83	8	71	25	43	8	24	39	18	52	20	51
ROSEDALE TWP	107	4	89	42	43	8	48	32	16	72	31	57
TWIN LAKES TWP	385	44	230	27	199	14	43	167	15	204	22	194
LITTLE ELBOW TWP	152	24	123	29	92	14	31	76	18	96	25	92
WAUBUN	262	14	183	56	120	19	61	97	32	147	38	138
County Totals:	3,046	298	2,360	843	1,436	299	858	1,142	392	1,894	658	1,633
County: NORMAN												
ADA W-1	446	90	416	161	239	42	195	169	52	352	103	304
ADA W-2	485	72	426	153	264	44	181	186	47	362	82	338
ANTHONY TWP	37	5	31	13	16	2	18	11	3	28	9	22
BEAR PARK TWP.	119	9	103	34	67	13	38	48	12	88	22	80
BORUP	47	2	39	17	20	2	17	19	3	36	6	32
FLOM TWP.	132	17	118	31	83	11	35	69	21	97	23	95
FOSSUM TWP.	105	13	96	33	60	10	33	51	12	83	23	71
GARY	131	5	110	16	89	15	19	70	7	101	11	99
GOOD HOPE TWP.	25	4	25	12	11	1	12	12	4	21	8	16
GREEN MEADOW TWP.	71	6	65	14	47	8	14	40	9	55	12	52
HALSTAD	313	50	260	91	161	42	95	109	38	211	56	191
HALSTAD TWP.	77	5	68	39	27	5	43	19	18	48	27	41
HEGNE TWP.	30	5	32	19	13	2	23	7	6	26	10	21
HENDRUM	183	32	160	68	91	17	67	72	26	129	29	125
HENDRUM TWP.	80	5	65	20	39	14	23	25	9	54	18	47
HOME LAKE TWP.	77	12	74	29	41	9	25	39	8	64	10	62
LAKE IDA TWP.	92	5	87	39	40	14	31	40	10	75	20	65
LEE TWP.	90	3	80	18	59	8	23	48	10	69	13	62
LOCKHART TWP.	32	2	33	17	16	2	18	12	1	32	6	27
MCDONALDSVILLE TWP.	104	11	95	45	43	21	52	21	16	77	25	69
MARY TWP.	50	2	43	10	27	8	14	19	0	42	4	37
PERLEY	48	6	44	9	32	7	11	25	3	40	5	37
PLEASANT VIEW TWP.	64	4	62	19	42	17	18	25	3	59	12	49
ROCKWELL TWP.	45	0	39	17	19	7	18	14	4	35	9	30
SHELLY	124	12	95	37	56	12	38	40	19	74	28	66
SHELLY TWP.	55	7	57	11	43	9	21	25	4	53	11	45
SPRING CREEK TWP.	45	1	34	17	17	1	18	14	6	27	9	25
STRAND TWP.	62	3	58	12	43	10	12	36	5	52	4	54
SUNDAL TWP.	83	1	65	17	44	13	25	25	9	54	15	49
TWIN VALLEY	447	47	353	112	223	57	117	166	48	294	50	297
WAUKON TWP.	78	6	72	11	58	8	19	42	3	67	4	68
WILD RICE TWP.	179	1	138	59	71	19	56	58	23	113	27	110
WINCHESTER TWP.	34	3	35	4	28	10	5	20	1	34	1	34
County Totals:	3,990	456	3,478	1,204	2,129	460	1,334	1,576	440	2,952	692	2,720

Minnesota Votes Chapter Ten

District 02A

	Voter Registration			PRESIDENT & VICE PRESIDENT		US SENATOR			US REP DIST 07	STATE REP DIST 02A		
	# of Persons Registered At 7 am	# of New Registrations Election Day	Total Number of Persons Voting in the Precinct	JOHN MCCAIN AND SARAH PALIN - R	BARACK OBAMA AND JOE BIDEN - DFL	DEAN BARKLEY - IP	NORM COLEMAN - R	AL FRANKEN - DFL	GLEN MENZE - R	COLLIN C. PETERSON - DFL	STEVE GREEN - R	KENT EKEN - DFL
County: POLK												
BELTRAMI	50	1	43	19	24	4	19	20	10	33	14	29
BRANDSVOLD TWP	146	16	144	89	48	16	88	32	35	102	88	50
COLUMBIA TWP	230	38	217	144	70	17	134	61	59	152	130	84
FERTILE	457	91	435	180	243	54	201	162	85	338	124	293
FOSTON CITY	820	190	739	372	355	89	363	277	170	556	344	387
GARDEN TWP	132	17	122	36	80	25	44	52	15	106	20	99
GARFIELD TWP	271	41	267	128	131	35	128	95	52	203	91	170
HUBBARD TWP	55	0	46	21	24	5	22	19	8	37	19	26
KING TWP	120	23	117	71	42	16	67	33	25	91	56	56
LENGBY	73	1	41	22	18	3	24	13	11	26	22	19
LIBERTY TWP	74	3	67	37	27	8	39	19	14	50	23	42
MCINTOSH	344	57	297	144	144	33	136	117	69	220	133	154
NIELSVILLE	39	0	35	18	14	9	9	15	9	23	13	17
QUEEN TWP	127	22	125	71	54	17	63	44	27	92	63	56
REIS TWP	45	4	39	15	23	8	15	16	9	28	12	27
ROSEBUD TWP	178	8	142	70	68	13	73	54	41	97	81	60
SCANDIA TWP	50	4	49	36	13	1	39	9	20	28	29	20
SLETTEN TWP	89	11	72	52	19	11	45	15	14	56	38	33
WINGER	92	20	87	40	40	11	39	34	20	66	37	49
WINGER TWP	85	8	70	45	25	2	44	24	15	39	29	35
County Totals:	3,477	555	3,154	1,610	1,462	377	1,592	1,111	717	2,349	1,376	1,701
District: 02A Totals	21,600	2,744	18,608	8,512	9,505	2,379	8,400	7,382	3,857	14,228	6,535	11,411
Total % of Votes			100.00	45.74	51.08	12.78	45.14	39.67	20.73	76.46	35.12	61.32
District: 02 Total	44,887	5,928	38,930	18,551	19,253	4,755	17,527	15,688	6,638	22,967	6,535	11,411
Total % of Voters			100.00	47.65	49.46	12.21	45.02	40.30	17.05	59.00	16.79	29.31

District 02B

	Voter Registration			PRESIDENT & VICE PRESIDENT		US SENATOR			US REP DIST 07	US REP DIST 08	STATE REP DIST 02B				
	# of Persons Registered At 7 am	# of New Registrations Election Day	Total Number of Persons Voting in the Precinct	JOHN MCCAIN AND SARAH PALIN - R	BARACK OBAMA AND JOE BIDEN - DFL	DEAN BARKLEY - IP	NORM COLEMAN - R	AL FRANKEN - DFL	GLEN MENZE - R	COLLIN C. PETERSON - DFL	MICHAEL CUMMINS - R	JAMES L. OBERSTAR - DFL	DOUG LINDGREN - R	BRITA SALLER - DFL	
County: BELTRAMI															
ALASKA TWP	140	15	124	39	82	13	40	69	22	96	-	-	36	86	
BATTLE TWP	22	0	19	13	6	2	10	6	5	13	-	-	-	11	7
BENVILLE TWP	65	2	50	20	28	7	20	22	5	44	-	-	-	15	34
BIRCH TWP	56	10	58	31	25	6	29	23	-	-	25	33	32	26	26
BLACKDUCK	359	93	332	174	156	37	156	128	-	-	125	188	162	162	162
BUZZLE TWP	180	21	169	87	76	18	73	77	40	125	-	-	-	71	96
CORMANT TWP	107	5	84	50	28	11	48	21	26	54	-	-	-	50	33
DURAND TWP	118	10	97	54	41	13	50	33	35	60	-	-	-	53	43
ECKLES TWP	650	188	651	341	290	70	312	245	199	428	-	-	-	327	311
FUNKLEY	6	0	3	0	3	0	1	1	0	3	-	-	-	0	3
GRANT VALLEY TWP	1,062	205	1,004	514	470	124	496	364	337	616	-	-	-	472	497
HAGALI TWP	208	29	183	104	76	23	96	60	-	-	86	91	95	84	5
HAMRE TWP	8	0	7	2	5	0	2	5	2	5	-	-	-	2	5
HINES TWP	430	58	393	236	147	61	200	121	-	-	168	198	200	180	180
HORNET TWP	115	15	99	51	46	16	45	38	20	77	-	-	-	47	51
JONES TWP	141	8	118	77	39	16	63	35	43	70	-	-	-	70	45
KELLIHER	166	19	132	65	63	12	58	57	33	94	-	-	-	52	76
KELLIHER TWP	75	4	58	31	26	13	26	19	17	39	-	-	-	28	29
LAMMERS TWP	306	48	284	174	101	37	165	72	100	168	-	-	-	168	112
LANGOR TWP	109	9	89	61	26	15	46	26	40	44	-	-	-	60	29
LEE TWP	26	1	19	10	9	4	10	5	5	14	-	-	-	8	11
LIBERTY TWP	416	49	353	195	152	41	165	139	100	241	-	-	-	171	176
MAPLE RIDGE TWP	62	9	64	22	40	17	19	26	12	47	-	-	-	20	42
MINNIE TWP	15	0	10	6	4	1	6	3	4	6	-	-	-	5	5
NEBISH TWP	167	13	161	64	91	26	63	70	33	121	-	-	-	59	97
O'BRIEN TWP	34	2	31	20	11	3	16	11	10	20	-	-	-	18	13
PONEMAH PREC	565	43	367	20	342	19	27	313	12	340	-	-	-	16	342
PORT HOPE TWP	429	72	416	239	171	56	212	147	-	-	180	224	207	201	201
QUIRING TWP	42	3	39	26	10	5	26	8	18	21	-	-	-	23	16
RED LAKE AGENCY PREC	1,113	208	888	50	819	23	58	787	35	822	-	-	-	36	833
REDBY PREC	828	115	634	39	585	14	40	564	21	596	-	-	-	29	598
LITTLE ROCK	451	71	355	14	336	10	21	319	17	330	-	-	-	11	341
ROOSEVELT TWP	153	24	144	46	92	13	43	82	27	112	-	-	-	46	94
SHOOKS TWP	104	4	89	68	16	8	66	11	23	62	-	-	-	65	24
SHOTLEY TWP	37	2	34	12	20	4	14	16	5	28	-	-	-	17	17
SOLWAY	49	4	44	30	13	4	28	10	17	24	-	-	-	28	16
SPRUCE GROVE TWP	36	3	35	13	20	4	12	19	4	31	-	-	-	13	22
STEENERSON TWP	23	0	21	8	13	7	4	10	2	19	-	-	-	9	12
SUMMIT TWP	176	19	165	127	34	18	120	27	-	-	101	58	123	40	40
TAYLOR TWP	74	1	61	35	26	11	30	19	-	-	27	32	31	28	28
TENSTRIKE	104	8	98	49	48	8	47	42	-	-	42	55	47	49	49
TURTLE LAKE TWP	891	116	819	465	342	98	437	269	251	536	-	-	-	406	387
TURTLE RIVER	61	5	54	21	31	5	18	29	-	-	15	34	21	28	28
UNORG DIST 1	28	0	22	9	12	1	9	11	5	17	-	-	-	7	14
UNORG DIST 2	15	0	14	3	11	2	4	7	0	14	-	-	-	3	11
WASKISH TWP	81	2	69	37	31	9	34	26	20	48	-	-	-	28	41
WILTON	96	15	95	48	47	7	44	41	32	60	-	-	-	44	48
WOODROW TWP	43	4	41	23	18	6	20	14	10	30	-	-	-	21	20
County Totals:	10,442	1,532	9,096	3,823	5,076	918	3,529	4,447	1,587	5,475	769	913	3,463	5,435	

Chapter Ten Minnesota Votes

District 02B

	Voter Registration		PRESIDENT & VICE PRESIDENT		US SENATOR		US REP DIST 07		US REP DIST 08		STATE REP DIST 02B			
	# of Persons Registered At 7 am	# of New Registrations Election Day	Total Number of Persons Voting in the Precinct	JOHN MCCAIN AND SARAH PALIN - R	BARACK OBAMA AND JOE BIDEN - DFL	DEAN BARKLEY - IP	NORM COLEMAN - R	AL FRANKEN - DFL	GLEN MENZIE - R	COLLIN C. PETERSON - DFL	MICHAEL CUMMINS - R	JAMES L. OBERSTAR - DFL	DOUG LINDGREN - R	BRITA SAUER - DFL
County: CLEARWATER														
BAGLEY CITY	700	139	569	239	317	71	234	241	118	419	-	-	309	249
BEAR CREEK TWP	86	5	62	32	26	11	20	27	15	46	-	-	34	26
CLEARBROOK CITY	336	46	262	132	122	23	132	96	65	389	-	-	123	138
CLOVER TWP	80	5	60	43	15	4	41	13	24	35	-	-	39	21
COPLEY TWP	520	85	459	263	178	47	227	176	138	307	-	-	281	176
DUDLEY TWP	194	22	165	95	65	12	84	61	50	104	-	-	95	69
EDDY TWP	213	19	215	88	75	19	84	62	44	118	-	-	88	75
GONVICK CITY	169	29	160	67	90	14	69	76	45	109	-	-	78	79
GREENWOOD TWP	75	2	56	38	18	2	34	19	27	28	-	-	32	23
HANGAARD TWP	3	0	2	2	0	0	2	0	0	2	-	-	2	0
RED LAKE RESERVATION	13	1	5	1	3	0	2	3	1	4	-	-	1	3
HOLST TWP	215	20	175	106	65	14	104	55	62	108	-	-	105	68
LEON TWP	246	14	193	123	67	25	123	44	66	120	-	-	113	79
LEONARD CITY	14	0	14	7	7	1	6	7	4	10	-	-	8	6
MINERVA TWP	173	17	147	94	51	11	84	50	47	90	-	-	93	53
MOOSE CREEK TWP	161	15	138	77	55	26	59	50	37	94	-	-	82	55
NORA TWP	282	24	244	163	77	28	137	69	83	157	-	-	158	84
PINE LAKE TWP	245	22	205	113	90	23	106	71	58	136	-	-	97	106
POPPLE TWP	321	36	249	136	102	31	133	77	70	163	-	-	152	95
SHEVLIN CITY	85	4	68	28	38	13	27	20	15	48	-	-	39	26
SHEVLIN TWP	259	42	226	141	76	31	124	70	73	148	-	-	144	80
SINCLAIR TWP	116	15	111	62	46	12	54	41	40	64	-	-	62	48
WINSOR TWP	77	8	63	22	40	7	19	34	5	54	-	-	21	42
County Totals:	4,583	570	3,848	2,072	1,623	425	1,905	1,362	1,090	2,553	-	-	2,156	1,601
County: HUBBARD														
ARAGO TWP.	437	35	392	229	156	55	204	128	-	-	169	212	188	196
CLAY TWP.	73	3	61	38	22	8	34	19	-	-	31	27	31	38
CLOVER TWP.	117	12	103	62	39	13	51	38	-	-	44	55	50	51
FERN TWP.	152	18	138	70	59	16	68	53	-	-	60	72	68	66
HENRIETTA TWP.	1,093	127	981	599	362	141	535	287	-	-	443	503	507	455
HUBBARD TWP.	506	76	463	281	175	63	248	143	-	-	201	247	227	227
LAKE ALICE TWP.	51	11	49	23	25	4	21	24	-	-	16	29	22	26
LAKE EMMA TWP.	800	51	727	411	307	92	370	254	-	-	318	386	332	381
LAKE GEORGE TWP.	267	40	244	140	100	30	118	87	-	-	95	140	107	133
LAKE HATTIE TWP.	121	15	109	74	29	20	63	25	-	-	63	39	76	30
PARK RAPIDS P-1	933	197	782	428	333	115	381	250	-	-	283	453	353	402
PARK RAPIDS P-2	1,073	200	944	513	412	150	467	300	-	-	363	540	450	477
ROCKWOOD TWP.	303	37	290	183	98	40	161	85	-	-	129	150	151	137
SCHOOLCRAFT TWP.	76	5	75	46	27	5	39	27	-	-	36	36	38	36
STRAIGHT RIVER TWP.	449	43	390	229	150	59	194	133	-	-	175	202	207	175
TODD TWP. P-1	846	93	764	482	262	118	420	213	-	-	367	374	402	350
TODD TWP. P-2	44	5	43	26	16	6	21	15	-	-	11	29	20	23
County Totals:	7,341	968	6,555	3,834	2,572	935	3,395	2,081	-	-	2,804	3,494	3,229	3,193
County: PENNINGTON														
DEER PARK TWP	84	8	76	27	43	5	29	40	12	64	-	-	28	48
GOODRIDGE	60	10	50	17	29	4	16	28	4	44	-	-	11	38
GOODRIDGE TWP	38	7	35	19	16	0	20	14	10	24	-	-	16	18
HICKORY TWP	57	6	50	15	32	7	16	27	4	46	-	-	14	36
HIGHLANDING TWP	105	20	103	35	64	12	36	55	6	97	-	-	20	81
REINER TWP	49	9	49	16	33	6	17	26	8	40	-	-	14	33
STAR TWP	83	8	69	20	46	14	17	38	4	65	-	-	12	56
County Totals:	476	68	432	149	263	48	151	228	48	380	-	-	115	310
County: POLK														
CHESTER TWP.	50	2	43	9	32	6	13	24	3	40	-	-	11	30
EDEN TWP.	104	12	106	46	56	19	35	49	7	98	-	-	42	64
GULLY	39	12	37	13	22	3	14	20	7	30	-	-	13	24
GULLY TWP.	78	8	61	27	32	7	20	32	13	47	-	-	27	34
HILL RIVER TWP.	102	11	88	46	40	13	45	29	20	66	-	-	43	44
JOHNSON TWP.	37	1	30	13	17	1	12	17	3	27	-	-	12	18
TRAIL	35	0	26	7	15	1	8	17	3	23	-	-	6	20
County Totals:	445	46	391	161	214	50	147	188	56	331	-	-	154	234
District: 02B Totals	23,287	3,184	20,322	10,039	9,748	2,376	9,127	8,306	2,781	8,739	3,573	4,407	9,117	10,773
Total % of Voters	-	-	100.00	49.40	47.97	11.69	44.91	46.87	13.68	43.00	17.58	21.69	44.86	53.01
District: 02 Total	44,887	5,928	38,930	18,551	19,253	4,755	17,527	15,688	6,638	22,967	3,573	4,407	9,117	10,773
Total % of Voters	-	-	100.00	47.65	49.46	12.21	45.02	40.30	17.05	59.00	9.18	11.32	23.42	27.67

Minnesota Votes Chapter Ten

District 03A

	Voter Registration		PRESIDENT & VICE PRESIDENT		US SENATOR		US REP DIST 07		US REP DIST 08		STATE REP DIST 03A				
	# of Persons Registered At 7 am	# of New Registrations Election Day	Total Number of Persons Voting in the Precinct	JOHN MCCAIN AND SARAH PALIN - R	BARACK OBAMA AND JOE BIDEN - DFL	DEAN BARKLEY - RP	NORM COLEMAN - R	AL FRANKEN - DFL	GLEN MENZIE - R	COLLINS C. PETERSON - DFL	MICHAEL CUMMINS - R	JAMES L. OBERSTAR - DFL	W.D. "BILL" HAMM - RP	MARY OTT - R	TOM ANZELC - DFL
County: ITASCA															
ALWOOD TWP	29	3	22	14	7	2	11	9	-	-	11	10	2	13	7
ARBO TWP	555	55	496	221	265	70	203	215	-	-	159	324	36	234	212
ARDENHURST TWP	116	3	101	58	40	15	53	32	-	-	50	49	14	48	35
BALSAM TWP	401	31	355	161	185	39	147	163	-	-	127	220	11	137	196
BEARVILLE TWP	132	2	119	32	81	23	28	66	-	-	31	83	13	26	79
BIGFORK	218	16	194	74	113	44	66	79	-	-	47	139	15	83	87
BIGFORK TWP	170	8	152	82	62	23	64	56	-	-	60	82	9	74	61
BLACKBERRY TWP	515	61	489	242	231	59	230	191	-	-	192	289	31	257	188
BOVEY	409	89	391	92	287	33	72	267	-	-	54	316	27	71	277
NORTH UNORGANIZED PREC	328	15	308	138	158	48	133	116	-	-	111	180	25	133	139
CALUMET	190	35	180	41	134	14	38	127	-	-	28	149	9	43	127
CARPENTER TWP	129	9	118	48	65	21	44	48	-	-	44	66	7	43	63
COLERAINE	760	95	675	220	439	69	202	394	-	-	154	503	31	198	425
EFFIE	50	15	52	19	27	17	16	15	-	-	12	37	5	20	24
FEELEY TWP	213	18	197	84	106	24	68	101	-	-	61	132	14	74	104
GOODLAND TWP	357	39	328	149	168	44	124	154	-	-	93	228	18	110	191
GRAN PREC	216	7	197	58	126	31	49	111	-	-	49	147	16	49	129
GRATTAN TWP	31	0	25	20	3	2	20	3	-	-	17	7	2	17	4
GREENWAY TWP P-1	166	6	135	33	100	12	30	92	-	-	24	105	7	29	97
GREENWAY TWP P-2	11	1	8	5	3	0	5	3	-	-	5	2	1	4	3
GREENWAY TWP P-3	429	37	383	115	249	52	112	216	-	-	95	280	19	111	245
IRON RANGE TWP	175	18	159	63	91	23	54	79	-	-	54	102	3	54	101
KIEWITIN	666	97	607	122	461	55	105	439	-	-	86	508	27	366	488
KINGHURST TWP	72	3	65	39	17	13	31	19	-	-	28	36	12	29	20
LAWRENCE TWP	324	18	272	74	190	31	67	170	-	-	56	203	5	61	200
LIBERTY TWP	35	2	29	13	14	3	16	10	-	-	12	16	2	14	11
LONE PINE TWP	312	34	304	108	187	31	107	163	-	-	80	217	10	107	184
LONG LAKE PREC	168	7	162	72	81	26	56	74	-	-	59	97	14	59	85
MARBLE	372	54	324	68	240	23	51	241	-	-	49	267	18	57	239
MARCELL TWP	321	21	282	152	125	33	137	106	-	-	117	158	16	145	113
MCLEOD PREC	380	27	370	121	235	48	107	210	-	-	118	247	23	87	251
MOOSE PARK TWP	37	2	33	26	7	2	23	6	-	-	19	12	1	22	6
NASHWAUK P-2	623	92	571	131	427	45	108	406	-	-	80	481	26	389	440
NASHWAUK TWP	476	55	440	136	294	44	115	268	-	-	96	334	23	114	296
NORE TWP	24	1	22	14	6	4	8	10	-	-	12	9	1	11	9
POMROY TWP	13	0	13	7	6	5	7	1	-	-	4	8	3	4	3
SAGO TWP	112	11	104	41	58	27	31	45	-	-	36	67	8	44	49
SPLITHEAD TWP	149	11	133	64	68	23	53	57	-	-	51	82	3	64	64
STOKES TWP	157	3	140	66	71	25	58	52	-	-	62	77	6	80	53
TACONITE	237	26	201	53	140	23	38	135	-	-	29	165	16	45	137
TROUT LAKE TWP	695	67	635	253	366	70	235	322	-	-	187	434	31	240	350
WABANA TWP	359	34	339	161	173	41	153	140	-	-	122	208	16	186	130
WARDA	84	8	80	16	62	22	15	41	-	-	12	68	10	19	50
WAWINA TWP	43	4	34	17	16	5	10	18	-	-	14	20	3	13	18
WIRT TWP	69	1	60	34	24	6	30	23	-	-	28	29	8	29	20
County Totals:	11,328	1,141	10,304	3,757	6,208	1,270	3,330	5,487	-	-	2,835	7,193	597	3,433	6,005
County: KOOCHICHING															
BIG FALLS CITY	172	27	142	78	59	14	69	52	-	-	44	93	8	66	64
BRIDGE PRECINCT	51	7	52	37	14	6	31	14	-	-	26	23	4	22	19
BEAVER-MEDING-RAY PRECINCT	124	2	109	77	28	8	71	27	-	-	66	42	2	61	45
CINGMARS PRECINCT	24	1	22	11	11	4	7	10	-	-	11	11	2	8	12
DINNER CREEK UNORGANIZED	54	4	42	24	17	10	19	12	-	-	19	21	5	18	17
CROSS RIVER-DENTAYBOW	54	4	52	27	25	6	25	20	-	-	21	30	3	20	24
ENGLEWOOD-PINETOP	93	7	80	66	10	14	57	9	-	-	44	35	8	38	27
EVERGREEN UNORGANIZED	67	4	51	21	27	9	21	19	-	-	16	31	7	15	23
FOREST GROVE	38	4	34	21	13	1	20	12	-	-	13	21	1	15	17
INDUS	63	0	52	24	28	2	21	28	-	-	19	32	4	18	29
INTL FALLS -EAST WARD	1,066	107	961	383	547	81	368	482	-	-	216	726	49	276	611
INTL FALLS-CENTER WARD	1,035	191	904	316	555	111	304	475	-	-	188	696	35	240	594
INTL FALLS -WEST WARD	1,352	196	1,181	491	669	99	506	541	-	-	258	886	35	339	759
JAMESON PRECINCT	100	18	93	51	40	11	39	38	-	-	27	61	4	38	49
KOOCHICHING POLL 1	769	64	710	316	375	72	320	309	-	-	187	516	28	221	443
KOOCHICHING POLL 2	328	27	291	120	162	32	122	131	-	-	72	213	17	80	188
KOOCHICHING POLL 3	283	30	242	90	145	19	86	129	-	-	49	186	6	65	164
KOOCHICHING POLL 4	301	45	270	121	140	29	120	117	-	-	77	186	18	80	168
KOOCHICHING POLL 5	324	46	311	123	181	41	124	144	-	-	84	221	23	93	190
LINDFORD PRECINCT	23	0	15	12	3	2	10	3	-	-	12	3	2	10	3
LITTLEFORK	381	71	345	136	197	37	123	161	-	-	86	239	15	110	200
MANTOU SAULT PRECINCT	68	6	60	23	33	6	17	33	-	-	12	46	4	14	39
MIZPAH CITY	35	2	23	15	6	6	11	6	-	-	12	11	0	14	8
MURPHY PRECINCT	53	0	40	31	7	4	32	5	-	-	25	14	1	31	7
NETT LAKE PRECINCT	9	0	3	0	3	1	1	1	-	-	0	3	0	0	3
NORTHOME	122	22	119	56	51	27	39	46	-	-	40	73	13	44	55
RANIER	107	10	104	51	49	9	50	42	-	-	35	67	4	36	61
RAT ROOT PRECINCT	173	14	166	56	94	19	56	88	-	-	41	122	21	33	111
REEDY PRECINCT	61	2	47	22	24	7	16	24	-	-	16	30	2	17	26
SCARLETT PRECINCT	78	4	66	35	29	4	32	28	-	-	24	41	2	24	38
SILVERDALE-SUMMERVILLE	24	1	19	4	12	5	3	10	-	-	4	15	3	3	12
WATROUS PRECINCT	65	5	65	28	35	6	27	32	-	-	14	51	3	21	40
WILDWOOD-PLUMCREEK-STEFFE	41	0	37	22	14	5	21	11	-	-	14	23	3	19	15
WILLIAMS PRECINCT	57	5	54	36	18	6	33	14	-	-	26	26	2	24	24
MEADOWBROOK PRECINCT	76	5	72	28	28	5	26	24	-	-	29	43	7	33	29
County Totals:	7,671	931	6,834	2,962	3,649	721	2,847	3,090	-	-	1,827	4,837	341	2,146	4,114

Chapter Ten
Minnesota Votes

Chapter Ten Minnesota Votes

District 03A

	Voter Registration		PRESIDENT & VICE PRESIDENT		US SENATOR		US REP DIST 07		US REP DIST 08		STATE REP DIST 03A				
	# of Persons Registered At 7 am	# of New Registrations Election Day	Total Number of Persons Voting in the Precinct	JOHN MCCAIN AND SARAH PALIN - R	BARACK OBAMA AND JOE BIDEN - DFL	DEAN BARKLEY - IP	NORM COLEMAN - R	AL FRANKEN - DFL	GLEN MENZIE - R	COLLIN C. PETERSON - DFL	MICHAEL CUMMINS - R	JAMES L. OBERSTAR - DFL	W.D. "BILL" HAMM - IP	MARVOTT - R	TOM ANZELC - DFL
County: LAKE OF THE WOODS															
BAUDETTE UNORG	215	14	189	102	84	14	108	62	53	125	-	-	4	88	87
BAUDETTE CITY	415	31	291	134	146	28	137	112	67	212	-	-	18	102	159
GUIDRID UNORG	142	5	127	79	42	18	67	33	36	78	-	-	8	58	54
BAUDETTE CITY	275	53	243	139	101	21	136	81	67	170	-	-	16	111	107
3-A UNORG	288	18	229	123	91	30	113	70	53	163	-	-	24	76	110
S MCDUGALD UNORG	67	2	59	23	34	9	23	23	10	46	-	-	5	22	30
FOREST UNORG	72	0	56	36	16	4	32	16	13	36	-	-	5	23	23
WHEELER UNORG	253	15	229	129	94	18	118	84	48	170	-	-	16	86	116
WABANICA UNORG	223	5	180	88	87	35	88	48	43	133	-	-	15	56	102
ZIPPLE UNORG	74	4	67	39	25	8	37	21	16	50	-	-	3	29	33
MCDUGALD UNORG	82	8	67	44	21	7	38	20	20	46	-	-	7	31	27
5-A UNORG	383	23	331	191	127	49	157	115	78	241	-	-	32	143	136
WILLIAMS CITY	101	3	74	36	36	6	33	33	21	52	-	-	5	22	43
2-C UNORG	103	5	93	50	39	7	48	34	22	66	-	-	8	25	51
NW ANGLE	113	7	93	65	28	4	69	18	39	50	-	-	6	55	23
County Totals:	2,806	188	2,328	1,278	971	258	1,204	770	586	1,638	-	-	172	927	1,100
District: 03A Totals	21,805	2,260	19,466	7,997	10,828	2,249	7,381	9,347	586	1,638	4,662	12,030	1,110	6,506	11,219
Total % of voters			100.00	41.08	55.63	11.55	37.92	48.02	3.01	8.41	23.95	61.80	5.70	33.42	57.63
District: 03 Totals	45,220	5,306	40,867	18,068	21,541	5,613	16,023	18,308	586	1,638	11,976	25,487	1,110	6,506	11,219
Total % of Voters			100.00	44.21	52.71	13.73	39.21	44.80	1.43	4.01	29.30	62.37	2.72%	15.92	27.48

District 03B

	Voter Registration		PRESIDENT & VICE PRESIDENT		US SENATOR		US REP DIST 08		STATE REP DIST 03B			
	# of Persons Registered At 7 am	# of New Registrations Election Day	Total Number of Persons Voting in the Precinct	JOHN MCCAIN AND SARAH PALIN - R	BARACK OBAMA AND JOE BIDEN - DFL	DEAN BARKLEY - IP	NORM COLEMAN - R	AL FRANKEN - DFL	MICHAEL CUMMINS - R	JAMES L. OBERSTAR - DFL	CAROLYN MCELPATRICK - R	LOREN SOLBERG - DFL
County: AITKIN												
AITKIN TWP	1,190	166	1,024	499	501	177	414	407	362	627	412	567
AITKIN TWP	553	66	512	294	205	100	242	162	236	261	245	252
BALL BLUFF TWP	217	17	187	81	98	34	64	87	56	126	54	125
BALSAM TWP	32	2	30	14	16	2	10	18	9	20	7	22
BEAVER TWP	46	2	34	8	25	3	5	25	6	26	6	28
CLARK TWP	111	13	105	53	50	12	45	45	35	67	30	68
CORNISH TWP	33	0	22	5	14	3	14	4	16	3	18	8
DAVIDSON UNORG	23	3	24	9	14	5	7	11	6	17	6	16
FARM ISLAND TWP	789	61	750	398	331	147	331	263	312	418	327	401
FLEMING TWP	242	27	234	123	102	52	98	82	93	135	96	128
GLEN TWP	346	28	313	147	164	72	98	140	96	206	108	178
HAUGEN TWP	134	5	116	51	60	19	45	51	42	74	42	70
HAZELTON TWP	523	62	495	234	251	101	187	205	191	299	197	281
HILL CITY	334	58	260	110	140	34	84	134	73	176	93	161
HILL LAKE TWP	269	40	256	108	145	37	82	132	68	185	84	168
IDUN TWP	125	31	130	47	81	23	34	69	31	83	29	89
JEVNE TWP	193	24	159	80	69	26	68	60	49	103	57	95
JEWETT UNORG	21	4	21	7	11	7	4	10	4	17	4	17
KIMBERLY TWP	141	7	118	64	54	27	42	45	34	81	43	74
LAKESIDE TWP	378	46	344	169	163	67	146	125	125	207	126	203
LEE TWP	37	4	34	20	10	5	16	10	11	17	14	13
LIBBY TWP E	22	0	18	8	10	4	6	8	5	13	6	12
LIBBY TWP W	9	2	9	1	6	2	0	7	0	9	0	9
LOGAN TWP	101	22	98	51	47	25	30	42	32	60	38	54
MCGRATH	67	15	67	41	25	10	31	24	29	34	18	37
MCGREGOR	197	27	150	64	78	25	48	72	46	99	60	85
MCGREGOR TWP	57	10	54	28	24	7	25	22	19	35	20	33
MACVILLE TWP	127	13	108	43	55	24	32	50	33	73	36	70
MILLWARD TWP	33	2	31	12	17	7	10	14	10	18	11	17
MALMO TWP	251	25	236	109	122	52	71	107	62	162	70	150
MORRISON TWP	124	15	109	60	43	25	47	37	50	56	55	48
NORLAND TWP	686	76	669	348	308	125	284	250	258	395	297	353
PALISADE	104	25	105	45	57	19	39	43	29	72	27	72
PLINY TWP	59	2	39	27	11	2	26	11	23	15	23	13
RICE RIVER TWP	93	14	89	50	38	19	44	26	35	53	36	51
SALO TWP	67	9	59	18	37	10	16	31	15	40	16	38
SEAVEY TWP	39	5	38	22	12	6	20	11	15	20	17	19
SHAMROCK TWP	848	101	750	359	373	147	269	323	250	474	273	437
SPALDING TWP	136	34	115	37	76	9	25	78	18	91	25	85
SPENCER TWP	358	39	331	169	153	75	136	112	121	198	144	179
TAMARACK	49	2	35	9	25	9	5	20	8	26	9	24
TURNER TWP	128	10	115	55	56	12	52	47	44	69	42	67
VERDON TWP	36	4	34	17	15	9	14	11	15	18	14	19
WAGNER TWP	218	27	207	96	103	40	73	93	65	138	81	115
WAUKENABO TWP	239	14	199	91	103	35	74	87	82	114	76	120
WEALTHWOOD TWP	216	22	200	77	121	38	58	100	64	130	59	134
WHITE PINE TWP	23	4	24	18	6	4	6	10	14	10	12	12
WILLIAMS TWP	85	14	70	30	37	14	24	29	23	43	24	41
WORKMAN TWP	142	13	122	68	51	23	40	57	31	88	40	77
NORTHEAST UNORG TOWNS	24	7	31	24	5	6	20	5	19	12	19	11
BLIND LAKE UNORG	24	3	24	11	12	2	8	13	5	19	8	16
UNORG NW AITKIN P2	88	6	79	44	35	18	25	35	26	51	34	44
LEMAY UNORG	34	1	22	8	14	3	5	14	8	14	5	17
UNORG NW AITKIN P1	61	5	50	28	16	11	21	13	20	29	23	26
County Totals:	10,482	1,234	9,455	4,589	4,595	1,770	3,617	3,893	3,313	5,853	3,599	5,459

Minnesota Votes Chapter Ten

District 03B

	Voter Registration		PRESIDENT & VICE PRESIDENT		US SENATOR		US REP DIST 08		STATE REP DIST 03B			
	# of Persons Registered At 7 am	# of New Registrations Election Day	Total Number of Persons Voting in the Precinct	JOHN MCCAIN AND SARAH PALIN - R	BARACK OBAMA AND JOE BIDEN - DFL	DEAN BARKLEY - IP	NORM COLEMAN - R	AL FRANKEN - DFL	MICHAEL CUMMINS - R	JAMES L. OBERSTAR - DFL	CAROLYN MCELFATRICK - R	LOREN SOLBERG - DFL
County: ITASCA												
COHASSET	1,681	214	1,586	836	704	223	771	566	609	934	778	770
BASS LAKE PREC	750	52	711	338	338	124	306	264	260	428	312	379
DEER LAKE PREC	436	29	423	220	191	72	190	154	170	246	201	206
GRAND RAPIDS P-1	1,052	186	916	386	508	125	323	444	278	615	346	546
GRAND RAPIDS P-2	450	120	417	177	220	36	166	197	126	271	165	233
GRAND RAPIDS P-3	1,095	211	989	365	602	111	355	502	253	706	347	618
GRAND RAPIDS TWP - 8	372	98	381	154	210	32	149	186	115	255	145	218
GRAND RAPIDS P-4	1,856	257	1,730	793	888	239	727	733	552	1,128	738	948
GRAND RAPIDS P-5	1,148	157	1,004	387	584	126	363	488	267	711	379	601
GRAND RAPIDS TWP - 9	23	3	21	12	9	2	10	9	9	12	11	10
GRAND RAPIDS TWP - 10	216	35	199	102	94	28	80	85	75	119	98	99
GRAND RAPIDS TWP - 7	198	52	186	66	113	31	56	96	51	130	66	114
HARRIS TWP	2,115	238	1,928	932	962	237	886	769	688	1,180	861	1,021
LAPRAIRIE - 6	356	40	304	130	163	38	118	147	90	207	136	165
GRAVE LAKE PREC	81	5	80	31	44	17	32	30	25	52	33	44
SPANG TWP	162	10	148	74	66	30	66	50	65	78	71	71
SUGAR LAKE PREC	642	68	628	328	281	92	296	231	248	365	309	297
WELLERS-MCCORMICK PREC	206	24	204	115	85	27	100	74	90	108	106	94
WILDWOOD TWP	94	13	91	36	54	14	31	43	30	59	31	58
County Totals:	12,933	1,812	11,946	5,482	6,118	1,594	5,025	5,068	4,001	7,604	5,133	6,492
District: 03B Totals	23,415	3,046	21,401	10,071	10,713	3,364	8,642	8,961	7,314	13,457	8,732	11,951
District: 03B Total	100.00	47.06	50.06	15.72	40.38	41.87	34.18	62.88	40.80	55.84		
District: 03 Total	45,220	5,306	40,867	18,068	21,541	5,613	16,023	18,308	11,976	25,487	8,732	11,951
District: 03 Total	100.00	44.21	52.71	13.73	39.21	44.80	29.30	62.37	21.37	29.24		

District 04A

	Voter Registration		PRESIDENT & VICE PRESIDENT		US SENATOR		US REP DIST 07		US REP DIST 08		STATE REP DIST 04A				
	# of Persons Registered At 7 am	# of New Registrations Election Day	Total Number of Persons Voting in the Precinct	JOHN MCCAIN AND SARAH PALIN - R	BARACK OBAMA AND JOE BIDEN - DFL	DEAN BARKLEY - IP	NORM COLEMAN - R	AL FRANKEN - DFL	GLEN MENZIE - R	COLLIN C. PETERSON - DFL	MICHAEL CUMMINS - R	JAMES L. OBERSTAR - DFL	SHARATIN BLAKE - IP	JOHN CARLSON - R	JOHN PERSELL - DFL
County: BELTRAMI															
BEMIDJI TWP1,839	382	1,687	891	762	172	866	618	507	1,090	-	-	-	50	825	761
BEMIDJI W-1	1,209	458	1,041	362	641	88	415	487	290	617	-	-	38	395	525
BEMIDJI W-2	1,177	353	1,000	387	575	108	391	469	241	679	-	-	36	350	571
BEMIDJI W-3	2,065	594	1,825	735	1,040	179	785	792	431	1,232	-	-	60	720	936
BEMIDJI W-4	1,430	347	1,191	498	661	121	477	547	306	813	-	-	43	473	624
BEMIDJI W-5	1,601	314	1,507	636	832	185	599	695	378	1,044	-	-	40	622	814
FROHN TWP	971	126	864	427	421	107	406	338	-	-	311	515	29	379	440
MOOSE LAKE TWP	127	6	114	72	37	15	60	32	-	-	47	56	8	57	43
NORTHERN TWP P 01	2,535	420	2,375	1,268	1,064	220	1,261	840	-	-	942	1,310	54	1,301	968
NORTHERN TWP P 02	258	32	229	114	114	19	117	90	50	168	-	-	9	120	96
SUGAR BUSH TWP	134	8	111	56	55	14	54	41	-	-	46	59	3	61	45
TEN LAKE TWP	569	93	478	152	316	34	163	274	-	-	123	347	5	156	312
TURTLE RIVER TWP	762	93	694	298	379	73	291	318	-	-	218	438	12	295	369
UNORG DIST 3	118	4	101	53	46	14	40	45	-	-	42	56	1	46	51
County Totals:	14,795	3,230	13,117	5,939	6,943	1,349	5,925	5,586	2,203	5,643	1,729	2,781	388	5,802	6,555
County: CASS															
BENA	43	6	31	3	24	4	1	24	-	-	1	28	1	3	25
BELLAH TWP	55	0	38	22	15	7	16	15	-	-	20	17	4	17	16
BLIND LAKE TWP	56	3	38	19	16	6	17	14	-	-	15	22	2	15	19
BOY LAKE TWP	139	28	143	60	80	20	50	72	-	-	44	95	7	53	77
BOY RIVER CITY	24	1	8	3	3	2	2	4	-	-	6	1	5	2	2
BOY RIVER TWP	60	1	47	27	19	11	19	17	-	-	18	26	2	24	19
CASS LAKE	377	90	296	69	215	27	69	93	-	-	36	241	7	56	226
CROOKED LAKE TWP	418	50	404	200	191	80	178	141	-	-	145	249	27	176	181
FEDERAL DAM	74	7	52	34	18	9	27	16	-	-	20	30	2	29	19
GOULD TWP	128	15	97	31	65	15	26	54	-	-	23	72	3	29	59
HARDWOOD SOUTH	23	1	23	16	7	1	15	7	-	-	11	11	1	13	8
INGUADONA	144	7	128	67	56	33	50	45	-	-	45	82	9	60	56
KEGO TWP	382	45	346	175	163	56	148	141	-	-	134	201	19	161	153
LEECH LAKE TWP	335	21	269	160	106	31	147	84	-	-	112	142	10	130	117
LIMA TWP	60	2	47	25	22	5	20	21	-	-	19	27	4	23	20
LONGVILLE	148	5	110	69	38	13	65	28	-	-	57	42	3	61	37
SUCKER LAKES	320	23	309	165	140	41	153	111	-	-	125	176	13	153	134
PIKE BAY TWP	764	143	616	160	446	37	151	415	-	-	116	478	20	125	451
PINE LAKE TWP	153	11	132	54	71	22	53	54	-	-	37	90	5	48	73
REMER	212	18	160	49	96	30	48	74	-	-	50	104	7	58	90
REMER TWP	115	10	95	50	41	15	44	31	-	-	42	49	4	46	39
ROGERS POINT	2	0	2	0	2	0	0	2	-	-	0	2	0	0	2
ROGERS TWP	53	4	44	26	18	5	24	15	-	-	25	17	1	23	17
SALEM TWP	60	7	50	31	15	5	29	14	-	-	26	22	5	31	13
SLATER TWP	146	1	114	69	40	24	54	34	-	-	48	61	6	65	37
SMOKY HOLLOW TWP	45	4	44	27	17	7	25	12	-	-	21	18	2	22	12
THUNDER LAKE TWP	222	14	200	126	68	37	98	64	-	-	96	99	9	109	78
TORREY TWP	97	5	88	52	32	12	42	29	-	-	40	44	6	40	35
TRELIPE TWP	129	15	124	73	48	21	62	40	-	-	45	77	7	59	56
TURTLE LAKE TWP	527	60	434	212	210	50	196	174	-	-	149	273	19	172	231
WABEDO TWP	320	23	309	165	140	41	153	111	-	-	125	176	13	153	134
WAHNA	88	6	77	45	30	11	37	26	-	-	39	36	4	32	38
WILKINSON TWP	222	45	212	86	121	22	77	109	-	-	67	137	13	68	123
WILLOW RIVER	33	4	27	11	14	4	12	11	-	-	10	14	1	9	14
WINNIE PORTAGE LAKES	151	18	99	56	41	12	51	36	-	-	40	59	4	48	47
County Totals:	5,868	674	4,952	2,296	2,511	684	2,027	2,144	-	-	1,697	3,072	230	1,980	2,549

Chapter Ten Minnesota Votes

District 04A

	Voter Registration			PRESIDENT & VICE PRESIDENT		US SENATOR		US REP DIST 07		US REP DIST 08		STATE REP DIST 04A			
County: ITASCA	# of Persons Registered At 7 am	# of New Registrations Election Day	Total Number of Persons Voting in the Precinct	JOHN MCCAIN AND SARAH PALIN - R	BARACK OBAMA AND JOE BIDEN - DFL	DEAN BARKLEY - IP	NORM COLEMAN - R	AL FRANKEN - DFL	GLEN MENZIE - R	COLLIN C. PETERSON - DFL	MICHAEL CUMMINS - R	JAMES L. OBERSTAR - DFL	SHARATIN BLAKE - IP	JOHN CARLSON - R	JOHN PERSELL - DFL
BALL CLUB PREC	128	11	59	114	.	.	.	43	142	.	8	54	112	122	122
BOWSTRING TWP	150	10	139	93	77	21	48	68	.	.	.	134	275	32	147
DEER RIVER	486	80	417	180	225	55	156	200	.	.	.	136	228	18	159
DEER RIVER TWP	420	38	365	186	173	60	160	141	.	.	.	26	27	5	24
GOOD HOPE TWP	60	5	55	33	22	11	26	18	.	.	.	28	82	5	34
INGER PREC	181	5	112	38	73	13	32	66	.	.	.	55	109	10	63
LAKE JESSIE TWP	187	18	171	85	83	30	63	77	.	.	.	8	38	5	17
MAX TWP	69	2	53	26	24	12	17	18	.	.	.	124	183	14	151
MORSE TWP	320	62	314	166	140	39	148	117	.	.	.	66	78	7	66
ORTEGENAW TWP	168	19	148	79	65	22	70	53	.	.	.	46	59	8	51
SAND LAKE TWP	117	2	106	66	38	17	53	36	.	.	.	18	19	3	19
SQUAW LAKE	40	5	32	10	22	4	9	19	.	.	.	39	42	6	37
THIRD RIVER TWP	43	1	39	25	14	6	16	16	.	.	.	13	23	4	14
WINNIBGOSHISH PREC	119	10	82	47	34	13	35	33	.	.	.	78	84	10	88
ZEMPLE	43	0	37	19	16	5	16	13	.	.	.	180	180	180	180
County Totals:	2,706	269	2,260	1,070	1,134	319	908	899	2,203	5,643	785	1,422	1,480	884	1,155
District 04A Totals	13,369	4,173	20,429	9,305	10,588	2,352	8,860	8,719	2,203	5,643	4,211	7,375	758	8,666	10,259
District 04A Total % of voters	50,793	7,932	45,437	23,210	21,084	6,196	21,130	17,154	2,203	5,643	14,592	21,000	758	8,666	10,259
District 04 Total % of Voters			100.00	51.08	46.40	13.64	46.50	37.75	4.85	12.42	32.11	46.22	1.67	19.07	22.58

District 04B

	Voter Registration			PRESIDENT & VICE PRESIDENT		US SENATOR		US REP DIST 08		STATE REP DIST 04B					
County: CASS	# of Persons Registered At 7 am	# of New Registrations Election Day	Total Number of Persons Voting in the Precinct	JOHN MCCAIN AND SARAH PALIN - R	BARACK OBAMA AND JOE BIDEN - DFL	DEAN BARKLEY - IP	NORM COLEMAN - R	AL FRANKEN - DFL	MICHAEL CUMMINS - R	JAMES L. OBERSTAR - DFL	LARRY HOWES - R	MEG BYE - DFL			
ANSEL TWP	56	5	49	35	12	10	26	11	22	25	33	15			
BACKUS	157	7	119	62	52	25	49	44	43	74	46	68			
BARCLAY TWP	325	17	261	163	91	49	145	64	127	125	159	94			
BECKER TWP	269	48	241	134	92	55	107	75	88	140	121	104			
BIRCH LAKE TWP	485	23	406	217	177	71	184	141	156	237	214	187			
BULL MOOSE TWP	62	0	54	32	20	8	30	15	24	29	33	20			
BUNGO TWP	103	10	86	49	37	15	44	25	32	48	47	36			
BYRON TWP	78	6	69	32	34	24	20	20	26	39	33	29			
CHICKAMAW BEACH	89	4	78	33	42	19	34	23	24	47	35	37			
DEERFIELD TWP	80	9	82	46	35	16	35	31	34	46	41	38			
EAST GULL LAKE	763	85	685	416	256	77	428	171	326	325	398	212			
FAIRVIEW TWP	527	79	487	319	163	71	293	120	241	228	294	170			
HACKENSACK	215	41	207	86	111	32	81	87	53	142	83	117			
HIRAM TWP	308	11	270	144	121	44	130	93	107	157	154	111			
HOME BROOK TWP	151	20	142	83	54	22	76	44	67	72	76	61			
LAKE SHORE	836	92	764	489	264	92	477	187	403	333	457	271			
LOON LAKE TWP	307	53	306	148	144	58	136	105	116	181	117	177			
MCKINLEY TWP	71	9	61	35	26	7	31	22	28	30	36	23			
MAPLE TWP	230	29	210	128	75	30	106	69	95	108	107	95			
MAY TWP	481	89	462	293	154	67	255	132	221	230	274	169			
MEADOWBROOK TWP	129	0	90	56	32	13	40	25	51	35	40	36			
MOOSE LAKE TWP	90	3	66	36	25	12	26	23	30	30	30	30			
MOTLEY	5	0	4	3	1	2	0	2	2	2	2	2			
PILLAGER	231	67	222	123	95	36	100	82	90	121	105	102			
PINE RIVER	475	88	387	217	158	55	178	132	147	213	190	169			
PINE RIVER TWP	636	122	610	364	223	106	311	177	276	298	339	234			
PONTO LAKE TWP	389	46	376	205	156	65	178	127	151	210	195	164			
POPLAR TWP	58	2	40	22	17	13	20	7	19	21	20	20			
POWERS TWP	537	42	477	243	223	86	197	183	168	293	251	216			
SHINGOBBE TWP P-1	1,080	99	959	548	397	143	505	297	388	551	585	359			
SHINGOBBE TWP P-2	127	12	76	8	68	4	8	62	9	63	11	62			
SYLVAN TWP	1,414	302	1,373	727	612	229	626	504	511	826	645	656			
WALDEN TWP	257	14	215	127	74	34	115	60	92	107	117	89			
WALKER	690	89	602	259	336	64	253	267	180	396	272	305			
WILSON TWP	373	70	344	200	135	52	165	120	143	186	187	142			
WOODROW TWP	620	40	556	282	253	114	242	197	210	228	281	289			
County Totals:	12,714	1,633	11,436	6,364	4,765	1,820	5,658	3,744	4,700	6,300	6,036	4,879			
County: CROW WING															
BREEZY POINT CITY	1,416	268	1,340	774	541	193	701	423	616	674	704	576			
CROSSLAKE PRECINCT 1	924	157	907	563	330	112	522	262	440	436	500	362			
CROSSLAKE PRECINCT 2	719	98	662	387	269	94	344	214	298	344	358	271			
CUYUNA CITY	144	12	132	59	71	22	45	61	41	88	53	74			
DEAN LAKE PREC	58	6	52	29	18	7	23	22	16	35	23	27			
EMILY CITY	638	63	562	320	226	80	272	203	236	310	271	262			
FAIRFIELD TWP	239	28	213	111	99	25	99	82	84	123	96	103			
FIFTY LAKES CITY	316	45	299	195	101	50	170	77	149	143	171	120			
GAIL LAKE TWP	54	3	50	42	7	9	34	7	27	21	37	13			
IDEAL TWP	828	111	775	501	260	117	454	195	395	356	459	278			
JENKINS TWP	169	52	182	117	58	39	87	49	82	90	89	83			
JENKINS CITY	295	28	279	175	97	31	163	77	136	125	154	108			
LITTLE PINE TWP	55	1	44	20	21	13	16	12	14	27	18	20			
MANHATTAN BEACH CITY	56	4	52	31	20	7	32	11	26	23	30	19			
MISSION TWP	581	60	554	306	243	74	267	204	230	308	252	277			
PELICAN TWP	344	43	357	207	124	44	190	93	162	161	196	125			
PEQUOT LAKES CITY	1,236	287	1,127	558	537	195	490	417	415	670	461	616			
PERRY LAKE TWP	201	16	175	92	78	29	77	66	68	103	85	82			
RABBIT LAKE TWP	241	11	215	110	102	40	90	83	83	131	89	114			
ROSS LAKE TWP	145	14	126	53	71	25	47	52	40	83	46	73			
TIMOTHY TWP	114	4	94	55	35	24	43	25	37	54	50	40			
WOLFORD TWP	269	22	244	112	123	37	90	113	83	149	97	121			
County Totals:	9,042	1,333	8,421	4,817	3,431	1,267	4,256	2,748	3,678	4,454	4,239	3,764			

Minnesota Votes Chapter Ten

District 04B

	Voter Registration		PRESIDENT & VICE PRESIDENT		US SENATOR		US REP DIST 08		STATE REP DIST 04B			
	# of Persons Registered At 7 am	# of New Registrations Election Day	Total Number of Persons Voting in the Precinct	JOHN MCCAIN AND SARAH PALIN - R	BARACK OBAMA AND JOE BIDEN - DFL	DEAN BARKLEY - IP	NORM COLEMAN - R	AL FRANKEN - DFL	MICHAEL CUMMINS - R	JAMES L. OBERSTAR - DFL	LARRY HOWES - R	MEG BYE - DFL
County: HUBBARD												
AKELEY	258	32	209	95	108	34	76	89	56	143	77	119
AKELEY TWP.	361	41	325	177	141	41	149	131	121	199	158	161
BADOURA TWP.	87	4	73	33	36	17	22	34	26	45	30	43
CROW WING LAKE TWP.	262	21	220	121	92	39	100	77	100	115	130	82
FARDEN TWP.	592	126	573	298	257	87	266	206	215	337	283	260
GUTHRIE TWP.	314	69	307	192	110	39	168	95	134	162	163	127
HART LAKE TWP.	307	33	268	143	121	34	125	104	116	147	133	127
HELGA TWP.	845	169	836	464	363	101	417	305	338	468	411	381
HENDRICKSON TWP.	160	33	159	96	56	24	86	46	73	79	84	70
LAKEPORT TWP.	555	76	512	231	266	74	193	237	153	340	231	262
LA PORTE	87	16	74	40	31	11	40	21	32	36	46	25
MANTRAP TWP.	382	26	328	165	158	48	142	134	129	191	152	165
NEVIS	256	35	210	109	91	39	86	82	79	124	96	105
NEVIS TWP.	767	67	664	379	266	113	326	215	287	350	368	263
STEAMBOAT RIVER TWP.	100	8	88	41	47	14	37	37	33	53	39	47
THORPE TWP.	40	3	38	19	17	4	17	17	18	20	21	17
WHITE OAK TWP.	295	34	267	121	140	42	106	113	93	162	123	135
County Totals:	5,668	793	5,151	2,724	2,300	757	2,356	1,943	2,003	2,971	2,545	2,389
District: 04B Totals	27,424	3,759	25,008	13,905	10,496	3,844	12,270	8,435	10,381	13,725	12,820	11,032
Total % of voters			100.00	55.60	41.97	14.37	49.06	33.73	41.51	54.88	51.26	44.11
District: 04 Total	50,793	7,932	45,437	23,210	21,084	6,196	21,130	17,154	14,592	21,000	12,820	11,032
Total % of Voters			100.00	51.08	46.40	13.64	46.50	37.75	32.11	46.22	28.21	24.28

District 05A

	Voter Registration		PRESIDENT & VICE PRESIDENT		US SENATOR		US REP DIST 08		STATE REP DIST 05A			
	# of Persons Registered At 7 am	# of New Registrations Election Day	Total Number of Persons Voting in the Precinct	JOHN MCCAIN AND SARAH PALIN - R	BARACK OBAMA AND JOE BIDEN - DFL	DEAN BARKLEY - IP	NORM COLEMAN - R	AL FRANKEN - DFL	MICHAEL CUMMINS - R	JAMES L. OBERSTAR - DFL	GREG KNUTSON - R	TOM RUKAVINA - DFL
County: SAINT LOUIS												
ALANGO TWP.	114	43	136	39	93	12	35	86	29	102	31	103
ANGORA TWP.	164	14	154	60	91	15	54	83	36	115	43	108
BIWABIK	649	0	581	148	416	72	121	373	62	504	92	480
BIWABIK TWP.	611	62	544	193	337	75	180	284	129	398	128	408
BUHL	591	125	545	159	362	41	152	343	104	431	114	423
CLINTON TWP.	661	67	574	173	381	66	154	346	113	444	114	447
COLVIN TWP.	229	29	215	89	114	31	80	97	69	138	69	139
EMBARRASS TWP.	425	45	379	116	235	55	107	208	89	280	89	280
EVELETH P-1	447	0	408	101	282	33	86	282	53	324	63	316
EVELETH P-2	330	66	305	81	205	28	67	207	47	244	45	244
EVELETH P-3	320	0	301	67	221	28	53	219	39	255	40	253
EVELETH P-4	378	52	339	105	218	25	110	200	63	263	64	262
EVELETH P-5	435	57	373	98	253	38	89	237	53	363	55	302
EVELETH P-6	309	0	324	76	235	34	64	224	38	281	42	263
FAYAL TWP.	1,421	0	1,344	478	832	178	458	696	318	997	337	990
FRENCH TWP.	469	23	408	163	234	36	155	211	114	283	121	277
GILBERT	1,206	219	1,158	334	780	99	305	731	213	918	207	933
GREAT SCOTT TWP. P-1	280	37	260	88	164	33	80	137	59	195	71	185
KINNEY	92	9	84	14	63	10	11	59	9	73	11	72
HOYT LAKES	1,423	162	1,286	363	893	142	353	781	216	1,053	250	1,022
IRON JUNCTION	71	15	65	26	35	11	22	30	16	47	18	45
KUGLER TWP.	114	20	109	21	85	14	23	71	18	87	16	92
LEONIDAS	43	3	39	9	28	5	8	25	3	34	5	33
MCKINLEY	76	9	70	16	48	9	14	43	10	57	11	58
MORCOM TWP.	47	7	46	14	32	2	15	29	10	36	11	34
MOUNTAIN IRON P-1	891	139	832	229	569	95	211	506	136	686	141	680
MOUNTAIN IRON P-2	971	198	924	312	582	94	297	519	194	703	194	707
PIKE TWP.	288	46	282	88	177	42	76	157	55	222	59	221
UNORG. 59-16	71	3	61	24	35	5	23	31	16	44	14	46
SANDY TWP.	253	24	231	71	150	19	74	135	51	179	47	179
STURGEON TWP.	94	9	91	31	54	17	25	48	26	65	20	70
UNORG. PRCT. 14	509	49	468	187	265	71	168	222	157	304	172	285
UNORG. PRCT. 6	2	0	1	1	0	0	1	0	0	1	0	1
UNORG. PRCT. 15	684	72	622	277	326	60	258	294	159	448	171	440
UNORG. PRCT. 16	100	10	93	35	57	11	32	49	18	73	25	67
UNORG. PRCT. 8	27	0	18	5	12	1	8	9	3	15	5	12
UNORG. PRCT. 20	4	0	2	0	2	0	0	2	0	2	0	2
UNORG. PRCT. 10	5	0	4	0	4	0	0	4	0	4	0	4
VERMILION LAKE TWP.	220	21	210	80	127	13	70	125	53	153	54	153
VIRGINIA P-1	1,253	186	1,121	345	731	110	356	621	194	891	205	893
VIRGINIA P-2	1,070	233	991	380	578	64	400	487	219	731	232	723
VIRGINIA P-3	939	213	813	244	531	87	215	479	134	639	146	645
VIRGINIA P-4	979	120	880	280	573	81	316	469	160	708	180	684
VIRGINIA P-5	1,171	0	1,063	363	677	87	350	619	192	849	217	827
WAASA TWP.	178	11	159	42	111	20	38	99	28	126	27	128
WHITE TWP. P-1	1,117	127	983	276	663	103	282	583	166	783	179	770
WHITE TWP. P-2	316	0	479	167	285	54	147	267	128	344	132	339
WHITE TWP. P-3	523	59	463	170	278	42	143	270	89	365	116	337
WUORI TWP.	354	53	331	108	213	36	98	191	68	257	78	248
County Totals:	23,124	2,637	21,169	6,746	13,637	2,204	6,384	12,188	4,156	16,454	4,461	16,230
District: 05A Totals	23,124	2,637	21,169	6,746	13,637	2,204	6,384	12,188	4,156	16,454	4,461	16,230
Total % of voters			100.00	31.87	64.42	10.41	30.16	57.57	19.63	77.73	21.07	76.67
District: 05 Total	45,481	5,659	41,554	13,638	26,538	4,346	12,831	23,673	8,939	31,625	4,461	16,230
Total % of Voters			100.00	32.80	63.84	10.46	30.85	56.97	21.51	76.11	10.74	39.06

Chapter Ten Minnesota Votes

District 05B

	Voter Registration	PRESIDENT & VICE PRESIDENT		US SENATOR	US REP DIST 08	STATE REP DIST 05B						
	# of Persons Registered At 7 am	# of New Registrations Election Day	Total Number of Persons Voting in the Precinct	JOHN MCCAIN AND SARAH PALIN- R	BARACK OBAMA AND JOE BIDEN- DFL	DEAN BARKLEY- IP	NORM COLEMAN- R	AL FRANKEN- DFL	MICHAEL CUMMINS- R	JAMES L. OBERSTAR - DFL	JOHN D. LARSON- R	ANTHONY "TONY" SERTICH - DFL
County: SAINT LOUIS												
ALBORN TWP.	279	42	263	79	174	46	68	146	58	201	71	182
UNORG. PRCT. 3	54	0	48	9	39	16	8	21	6	40	5	42
BALKAN TWP.	591	41	511	157	333	49	138	320	104	399	135	373
CEDAR VALLEY TWP.	130	0	120	49	68	20	43	54	37	79	40	74
CHERRY TWP.	554	77	519	151	351	53	152	310	116	400	109	404
CHISHOLM	2,880	374	2,606	731	1,796	214	710	1,635	491	2,045	587	1,974
COTTON TWP.	350	48	312	109	194	48	100	160	75	231	82	222
ELLSBURG TWP.	120	17	114	46	63	15	38	57	29	82	34	77
ELMER TWP.	101	11	94	40	50	10	38	45	36	54	36	56
FINE LAKES TWP.	110	7	80	50	30	10	44	26	42	35	39	37
FLOODWOOD P-1	279	57	255	59	183	21	62	169	47	203	53	193
FLOODWOOD TWP. P-2	162	26	152	55	92	11	52	86	40	110	38	108
FREDEBERG TWP.	948	99	892	426	451	109	427	248	285	593	323	542
GRAND LAKE TWP.	1,722	296	1,626	677	918	220	633	755	462	1,136	501	1,057
HALDEN TWP.	103	6	82	32	46	12	30	37	25	55	27	52
UNORG. PRCT. 1	50	0	38	17	20	7	15	16	10	28	9	29
HIBBING P- 1	425	63	385	89	281	37	73	265	55	321	92	284
HIBBING P- 2	239	58	257	71	172	28	66	156	45	205	68	183
HIBBING P- 3	572	110	507	170	321	41	166	295	118	384	171	332
HIBBING P- 4	593	0	553	203	335	40	197	306	160	382	200	347
HIBBING P- 5	1,106	164	1,036	326	682	92	327	606	226	792	356	669
HIBBING P- 6	476	107	474	170	294	40	144	278	116	344	152	315
HIBBING P- 7	405	0	381	140	229	39	124	209	105	268	130	247
HIBBING P- 8	587	110	536	203	314	48	174	304	140	384	195	334
HIBBING P- 9	1,305	278	1,178	403	743	114	362	681	274	884	372	789
HIBBING P-10	1,852	324	1,569	499	1,032	120	475	953	337	1,190	476	1,058
HIBBING P-11	2,205	355	1,936	640	1,225	161	636	1,103	454	1,443	677	1,229
INDUSTRIAL TWP.	425	116	429	134	279	51	126	245	102	314	109	300
KELSEY TWP.	89	13	83	30	52	9	26	47	21	62	21	60
LAVELL TWP.	211	26	199	74	116	26	58	111	54	139	62	130
MCDAVITT	316	41	296	94	188	30	84	172	51	229	65	222
MEADOWLANDS	251	41	227	82	139	28	65	130	54	170	55	167
NISS TWP.	41	6	33	10	20	6	8	18	6	25	8	24
NEW INDEPENDENCE TWP	200	27	187	64	119	26	50	108	45	137	45	133
NORTHLAND TWP.	127	17	119	42	73	17	39	63	33	84	33	86
UNORG. PRCT. 2	245	0	206	73	131	31	62	110	43	157	50	146
PRAIRIE LAKE TWP	28	8	32	7	21	6	8	17	6	25	6	25
SO. WAY TWP.	1,280	0	1,198	409	759	173	372	644	299	881	315	822
TOIVOLA TWP.	118	15	110	45	62	17	37	54	19	88	29	77
UNORG. PRCT. 4	175	0	146	44	98	31	34	78	31	114	37	108
UNORG. PRCT. 5	210	0	181	64	114	21	59	97	48	130	50	125
UNORG. PRCT. 7	170	0	144	54	82	12	57	74	37	104	50	89
VAN BUREN TWP.	120	12	110	27	76	14	24	68	23	86	19	89
UNORG. PRCT. 17	153	30	161	28	125	23	26	107	18	140	21	134
County Totals:	22,357	3,022	20,385	6,882	12,891	2,142	6,437	11,484	4,783	15,171	5,953	13,956
District: 05B Totals	22,357	3,022	20,385	6,882	12,891	2,142	6,437	11,484	4,783	15,171	5,953	13,956
Total % of voters	45,481	5,659	41,554	13,628	26,528	4,346	12,821	23,672	8,939	31,625	5,953	13,956
District: 05 Total	45,481	5,659	41,554	13,628	26,528	4,346	12,821	23,672	8,939	31,625	5,953	13,956
Total % of Voters			100.00	32.80	63.84	10.46	30.85	56.97	21.51	76.11	14.33	33.59

District 06A

	Voter Registration	PRESIDENT & VICE PRESIDENT		US SENATOR	US REP DIST 08	STATE REP DIST 06A						
	# of Persons Registered At 7 am	# of New Registrations Election Day	Total Number of Persons Voting in the Precinct	JOHN MCCAIN AND SARAH PALIN- R	BARACK OBAMA AND JOE BIDEN- DFL	DEAN BARKLEY- IP	NORM COLEMAN- R	AL FRANKEN- DFL	MICHAEL CUMMINS- R	JAMES L. OBERSTAR - DFL	MARTY BREAKER - R	DAVID DILL - DFL
County: COOK												
COLVILL PREC 3	200	24	198	73	122	33	62	99	55	132	50	128
GRAND MARAIS EAST PREC 3	501	70	448	162	272	51	158	229	108	323	92	326
GRAND MARAIS WEST PREC 6	431	54	378	134	235	51	136	185	84	281	87	257
GRAND PORTAGE PREC 1	205	25	188	39	142	21	30	129	24	161	27	150
HOVLAND PREC 2	244	18	230	93	125	21	102	98	76	142	76	135
CASCADE PREC 7	345	29	340	123	210	59	103	172	94	239	76	223
LUTSEN PREC 10	306	28	306	109	188	45	100	156	95	207	101	188
MAPLE HILL PREC 8	770	67	748	315	407	100	334	299	212	516	193	510
SCHROEDER TWP PREC 12	129	5	114	50	59	20	44	46	37	73	23	80
TOFTE TWP PREC 11	156	12	143	47	95	19	45	78	38	100	37	87
CROFTVILLE PREC 4	147	14	149	46	95	25	48	71	37	106	35	102
PIKE LAKE PREC 9	127	10	120	40	69	13	45	58	37	70	39	67
County Totals:	3,561	356	3,362	1,240	2,019	458	1,207	1,620	897	2,359	836	2,253

Minnesota Votes Chapter Ten

Chapter Ten
Minnesota Votes

District 06A

	Voter Registration		PRESIDENT & VICE PRESIDENT		US SENATOR		US REP DIST 08		STATE REP DIST 06A			
	# of Persons Registered At 7 am	# of New Registrations Election Day	Total Number of Persons Voting in the Precinct	JOHN MCCAIN AND SARAH PALIN - R	BARACK OBAMA AND JOE BIDEN - DFL	DEAN BARKLEY - IP	NORM COLEMAN - R	AL FRANKEN - DFL	MICHAEL CUMMINS - R	JAMES L. OBERSTAR - DFL	MARTY BREAKER - R	DAVID DILL - DFL
County: LAKE												
BEAVER BAY	187	16	170	82	84	27	75	65	53	114	51	112
BEAVER BAY TWP. P-1	185	10	164	77	87	16	69	78	54	105	45	108
CRYSTAL BAY P-1	350	45	296	89	198	41	74	172	42	241	34	239
FALL LAKE TWP.	496	72	472	228	235	47	224	194	147	309	184	263
SILVER BAY P-1	422	66	369	135	224	45	115	188	84	272	74	277
SILVER BAY P-2	889	126	817	363	437	90	339	369	196	564	173	593
SILVER CREEK	873	77	804	297	483	117	252	429	210	571	188	572
STONY RIVER TWP.	132	14	123	66	51	15	50	48	39	72	39	67
TWO HARBORS W-1	613	86	528	175	336	74	175	273	111	405	116	386
TWO HARBORS W-2	512	112	438	138	284	43	140	243	85	341	97	320
TWO HARBORS W-3	649	83	618	214	393	68	191	346	108	492	116	461
TWO HARBORS W-4	664	83	610	183	414	85	168	348	109	489	119	475
UNORG TERR NO1	97	8	91	36	53	11	35	44	27	63	23	64
UNORG TERR NO2 PREC 1	244	22	225	79	138	26	74	121	54	167	66	142
UNORG TERR NO2 PREC 2	414	48	380	141	225	46	144	184	115	257	120	238
UNORG TERR NO2 PREC 3	759	63	700	243	442	91	225	374	161	524	140	525
UNORG TERR NO2 PREC 4	97	5	87	47	37	7	47	30	50	34	45	39
County Totals:	7,701	954	6,991	2,636	4,174	863	2,432	3,549	1,668	5,115	1,657	4,943
County: SAINT LOUIS												
ALDEN TWP.	135	19	137	33	97	14	37	80	22	109	28	90
AULT TWP.	84	7	71	23	47	9	19	41	14	57	17	50
BABBITT	1,054	165	948	349	553	136	310	481	187	745	180	711
BASSETT TWP.	28	6	31	8	21	4	4	23	3	28	6	25
BEATTY TWP.	360	31	335	161	168	29	158	143	114	213	83	243
BREITUNG TWP.	479	41	438	176	250	52	163	214	85	341	86	331
UNORG. 63-14	10	0	8	4	4	0	6	2	2	6	2	6
COOK	351	63	321	116	191	38	113	163	72	243	72	244
CRANE LAKE	114	3	90	53	34	7	56	24	35	50	16	73
DULUTH TWP.	1,319	133	1,231	455	750	156	455	607	367	842	371	797
EAGLE'S NEST TWP.	194	16	189	81	105	18	74	96	53	135	64	118
ELY P-1	476	95	430	153	259	56	147	219	86	328	113	293
ELY P-2	655	0	569	228	324	53	219	277	141	401	173	358
ELY P-3	525	80	464	183	263	55	173	229	119	326	143	300
ELY P-4	877	200	684	263	390	74	251	327	163	454	191	414
FAIRBANKS TWP.	58	4	54	13	39	9	9	34	12	39	10	39
FIELD TWP.	245	44	239	82	153	39	58	138	47	186	42	190
GNESEN TWP.	1,133	0	1,065	447	572	147	424	485	308	710	350	605
GREENWOOD TWP.	800	77	738	311	409	72	301	357	182	534	172	541
LAKEWOOD TWP.	1,569	147	1,430	595	815	166	584	661	450	960	490	852
LEIDING TWP.	298	35	260	131	126	26	122	109	83	171	78	177
LINDEN GROVE TWP.	83	0	79	41	34	12	34	30	28	46	11	63
MORSE TWP.	931	0	877	359	504	135	341	392	234	618	306	535
UNORG. 64-12	45	0	42	8	34	2	10	30	5	37	11	30
NORMANNA TWP.	463	0	451	177	256	53	171	224	141	301	163	254
NORTHSTAR TWP.	148	15	142	50	90	17	52	71	43	95	46	87
ORR	168	20	143	77	63	7	77	56	39	98	41	98
OWENS TWP.	173	18	157	81	75	19	68	67	50	99	35	115
PEQUAYWAN TWP	124	8	102	46	54	20	37	44	37	63	48	51
PORTAGE TWP.	114	11	103	45	50	24	31	46	36	64	21	82
UNORG. 65-16	0	0	0	0	0	0	0	0	0	0	0	0
TOWER	315	65	303	110	182	19	99	179	70	231	70	229
UNORG. PRCT. 9	356	0	312	117	184	44	111	149	83	220	89	205
UNORG. PRCT. 12	20	0	12	2	9	1	3	8	5	6	4	8
UNORG. PRCT. 11	59	0	51	22	24	8	23	20	15	35	13	35
UNORG. PRCT. 13	162	0	125	77	47	12	73	36	40	79	26	89
UNORG. PRCT. 19	187	0	95	15	80	6	16	71	8	85	9	82
UNORG. PREC. NO. 21	137	0	123	66	50	18	52	52	49	70	37	83
UNORG. PRCT 23	41	0	27	7	17	8	5	13	9	16	9	16
CAMP 5	30	1	25	20	3	3	18	4	13	10	8	17
WILLOW VALLEY TWP.	85	8	75	38	34	8	37	29	30	43	18	54
WINTON	122	25	112	49	60	16	35	60	28	79	34	69
KABETOGAMA TWP	146	8	117	62	55	16	57	43	48	62	34	77
County Totals:	14,673	1,348	13,205	5,334	7,475	1,608	5,033	6,334	3,554	9,236	3,720	8,736
District: 06A Totals	25,935	2,655	23,558	9,210	13,668	2,929	8,672	11,903	6,119	16,710	6,213	15,932
Total % of voters			100.00	39.09	58.02	12.43	36.81	48.83	23.97	70.93	26.37	67.63
District: 06 Total	52,094	7,047	47,234	17,793	28,240	6,185	17,082	23,102	11,886	33,902	6,213	15,932
Total % of Voters			100.00	37.67	59.79	13.09	36.16	48.91	25.16	71.77	13.15	33.73

District 06B

	Voter Registration		PRESIDENT & VICE PRESIDENT		US SENATOR		US REP DIST 08		STATE REP DIST 06B			
	# of Persons Registered At 7 am	# of New Registrations Election Day	Total Number of Persons Voting in the Precinct	JOHN MCCAIN AND SARAH PALIN - R	BARACK OBAMA AND JOE BIDEN - DFL	DEAN BARKLEY - IP	NORM COLEMAN - R	AL FRANKEN - DFL	MICHAEL CUMMINS - R	JAMES L. OBERSTAR - DFL	STEVE TOWNSEND - R	MARY MURPHY - DFL
County: CARLTON												
SCANLON	596	117	565	194	362	77	188	292	126	427	161	397
THOMSON	93	11	91	25	65	15	75	17	14	75	17	112
THOMSON TWP	3,033	335	2,922	1,214	1,648	383	1,126	1,363	800	2,042	1,038	1,792
County Totals:	3,722	663	3,578	1,433	2,075	475	1,335	1,710	940	2,544	1,216	2,259

Chapter Ten Minnesota Votes

District 06B

	Voter Registration		PRESIDENT & VICE PRESIDENT		US SENATOR		US REP DIST 08		STATE REP DIST 06B			
	# of Persons Registered At 7 am	# of New Registrations Election Day	Total Number of Persons Voting in the Precinct	JOHN MCCAIN AND SARAH PALIN - R	BARACK OBAMA AND JOE BIDEN - DFL	DEAN BARKLEY - IP	NORM COLEMAN - R	AL FRANKEN - DFL	MICHAEL CUMMINS - R	JAMES L. OBERSTAR - DFL	STEVE TOWNSEND - R	MARY MURPHY - DFL
County: SAINT LOUIS												
CANOSA TWP.	1,417	192	1,317	557	741	209	531	564	364	930	489	789
DULUTH P-11	3,562	637	3,056	1,017	1,975	379	1,160	1,442	752	2,094	1,034	1,717
DULUTH P-24	1,110	147	976	330	629	139	301	508	223	721	297	629
DULUTH P-25	2,108	268	1,915	738	1,122	240	751	891	507	1,361	754	1,079
DULUTH P-26	1,783	230	1,605	556	1,020	247	529	803	361	1,198	514	1,015
DULUTH P-33	1,766	357	1,119	303	789	147	277	680	194	903	258	831
HERMANTOWN P-1	1,654	433	1,629	624	976	236	628	730	376	1,210	541	1,015
HERMANTOWN P-2	1,561	209	1,441	554	869	186	539	704	384	1,031	504	900
HERMANTOWN P-3	1,950	316	1,831	725	1,069	255	693	854	470	1,319	634	1,136
MIDWAY TWP.	947	130	879	308	537	123	301	438	212	640	283	556
PROCTOR	1,929	414	1,840	546	1,234	244	519	1,040	370	1,421	474	1,307
RICE LAKE TWP.	2,650	396	2,490	892	1,536	376	846	1,235	614	1,820	825	1,574
County Totals:	22,437	3,729	20,098	7,150	12,497	2,781	7,075	9,889	4,827	14,648	6,607	12,548
District: 06B Totals	26,159	4,392	23,676	8,583	14,572	3,256	8,410	11,599	5,767	17,192	7,823	14,807
District: 06B Total % of voters			100.00	36.25	61.55	13.75	35.52	48.99	24.36	72.61	33.04	62.54
District: 06 Total	52,094	7,047	47,234	17,793	28,340	6,185	17,082	23,102	11,886	33,962	7,823	14,807
District: 06 Total % of Voters			100.00	37.67	59.79	13.09	36.16	48.91	25.16	71.77	16.56	31.35

District 07A

	Voter Registration		PRESIDENT & VICE PRESIDENT		US SENATOR		US REP DIST 08		STATE REP DIST 07A			
	# of Persons Registered At 7 am	# of New Registrations Election Day	Total Number of Persons Voting in the Precinct	JOHN MCCAIN AND SARAH PALIN - R	BARACK OBAMA AND JOE BIDEN - DFL	DEAN BARKLEY - IP	NORM COLEMAN - R	AL FRANKEN - DFL	MICHAEL CUMMINS - R	JAMES L. OBERSTAR - DFL	RYAN STAUBER - R	THOMAS HUNTLEY - DFL
County: SAINT LOUIS												
DULUTH P-1	1,528	217	1,399	433	935	173	470	728	308	1,039	427	913
DULUTH P-2	1,525	209	1,351	372	944	180	406	740	262	1,047	392	901
DULUTH P-3	1,842	210	1,611	563	1,023	187	589	803	363	1,208	517	1,023
DULUTH P-4	1,610	149	1,469	511	930	192	550	710	349	1,087	525	899
DULUTH P-5	1,795	187	1,552	579	948	182	626	720	395	1,113	556	938
DULUTH P-6	2,794	367	2,526	843	1,644	304	924	1,248	577	1,886	847	1,587
DULUTH P-7	1,392	197	1,215	406	802	122	466	607	270	889	403	736
DULUTH P-8	2,070	152	1,829	697	1,108	176	782	846	484	1,307	659	1,104
DULUTH P-9	1,885	312	1,649	537	1,079	208	597	806	375	1,197	532	1,014
DULUTH P-10	3,738	633	2,448	784	1,616	344	953	1,103	745	1,427	836	1,234
DULUTH P-12	1,880	329	1,514	397	1,089	198	454	841	287	1,145	417	978
DULUTH P-13	2,229	644	1,698	367	1,263	233	393	1,023	289	1,312	417	1,135
DULUTH P-15	1,681	339	1,372	302	1,020	189	338	811	230	1,081	339	934
DULUTH P-16	1,541	346	1,531	413	1,083	202	429	871	282	1,195	413	1,027
DULUTH P-17	1,007	357	1,003	282	707	115	242	526	226	728	315	696
County Totals:	28,422	4,648	24,162	7,486	16,191	3,005	8,299	12,383	5,442	17,661	7,595	15,029
District: 07A Totals	28,422	4,648	24,162	7,486	16,191	3,005	8,299	12,383	5,442	17,661	7,595	15,029
Total % of voters			100.00	30.98	67.00	12.43	34.34	51.24	22.52	73.08	31.43	62.19
District: 07 Total	50,745	9,194	43,465	12,311	30,079	5,404	13,098	23,982	8,680	33,009	7,595	15,029
Total % of Voters			100.00	28.32	69.20	12.43	30.13	55.18	19.97	75.94	17.47	34.58

District 07B

	Voter Registration		PRESIDENT & VICE PRESIDENT		US SENATOR		US REP DIST 08		STATE REP DIST 07B				
	# of Persons Registered At 7 am	# of New Registrations Election Day	Total Number of Persons Voting in the Precinct	JOHN MCCAIN AND SARAH PALIN - R	BARACK OBAMA AND JOE BIDEN - DFL	DEAN BARKLEY - IP	NORM COLEMAN - R	AL FRANKEN - DFL	MICHAEL CUMMINS - R	JAMES L. OBERSTAR - DFL	JAY COLE - IP	ALLAN KEHR - R	ROGER UREINERT - DFL
County: SAINT LOUIS													
DULUTH P-14	2,275	687	1,691	309	1,327	232	366	1,036	270	1,336	147	255	1,134
DULUTH P-18	1,059	252	783	129	634	95	129	531	97	648	81	101	558
DULUTH P-19	1,158	304	890	186	663	94	197	561	119	713	76	128	606
DULUTH P-20	1,017	107	887	203	657	102	224	537	139	714	50	152	643
DULUTH P-21	804	201	586	103	466	68	127	372	74	491	38	81	417
DULUTH P-22	1,146	243	967	228	716	90	250	605	169	761	65	181	665
DULUTH P-23	1,207	312	1,007	245	716	129	247	606	165	793	69	196	682
DULUTH P-27	1,700	194	1,553	558	957	216	559	745	380	1,133	84	400	1,005
DULUTH P-28	1,615	412	1,412	337	1,010	183	330	850	234	1,118	93	262	970
DULUTH P-29	1,528	321	1,303	331	929	164	316	789	207	1,046	91	243	911
DULUTH P-30	786	191	655	159	485	78	137	423	104	527	45	116	455
DULUTH P-31	1,711	278	1,465	410	1,021	184	386	872	258	1,179	77	308	1,032
DULUTH P-32	1,146	243	1,536	386	1,100	209	365	924	238	1,234	92	302	1,070
DULUTH P-34	2,154	269	1,948	534	1,369	241	500	1,166	337	1,553	93	393	1,390
DULUTH P-35	1,131	201	965	276	670	107	256	576	167	770	57	193	676
DULUTH P-36	1,881	331	1,650	431	1,168	207	410	1,006	280	1,332	101	337	1,150
County Totals:	22,318	4,546	19,298	4,825	13,888	2,399	4,799	11,599	3,238	15,348	1,259	3,648	13,364
District: 07B Totals	22,318	4,546	19,298	4,825	13,888	2,399	4,799	11,599	3,238	15,348	1,259	3,648	13,364
Total % of voters			100.00	25.00	71.97	12.43	24.87	66.10	16.78	79.53	6.52	18.90	69.25
District: 07 Total	50,745	9,194	43,465	12,311	30,079	5,404	13,098	23,982	8,680	33,009	1,259	3,648	13,364
Total % of Voters			100.00	28.32	69.20	12.43	30.13	55.18	19.97	75.94	2.90	8.39	30.75%

Minnesota Votes Chapter Ten

District 08A

	Voter Registration		PRESIDENT & VICE PRESIDENT		US SENATOR		US REP DIST 08		STATE REP DIST 08A			
	# of Persons Registered At 7 am	# of New Registrations Election Day	Total Number of Persons Voting in the Precinct	JOHN MCCAIN AND SARAH PALIN - R	BARACK OBAMA AND JOE BIDEN - DFL	DEAN BARKLEY - IP	NORM COLEMAN - R	AL FRANKEN - DFL	MICHAEL CUMMINS - R	JAMES L. OBERSTAR - DFL	TIM HAFVENSTEIN - R	BILL HILTY - DFL
County: CARLTON												
ATKINSON TWP	243	25	232	103	121	47	86	99	79	149	89	139
AUTOMBA TWP	91	9	80	27	49	21	20	35	12	63	19	56
BARNUM	323	69	289	96	179	61	83	138	64	219	96	188
BARNUM TWP	688	88	646	257	371	111	218	304	157	478	208	426
BESEMAN TWP	64	0	50	18	30	10	17	23	14	35	18	31
BLACKHOOF TWP	515	86	496	184	299	83	168	235	131	357	182	305
CARLTON	465	83	425	135	278	57	129	231	93	324	134	276
CLOQUET W-1	1,583	317	1,503	540	924	150	542	780	347	1,118	553	912
CLOQUET W-2	1,237	287	1,114	316	770	142	290	649	205	887	334	745
CLOQUET W-3	1,161	339	1,090	322	741	159	295	610	231	841	325	735
CLOQUET W-4	1,321	285	1,200	390	790	126	395	660	282	904	395	776
CLOQUET W-5 P-1	1,205	176	1,124	423	674	142	439	525	274	827	428	657
CLOQUET W-5 P-2	394	81	304	33	265	28	38	226	28	267	34	260
CLEAR CREEK UNORG	72	8	71	27	42	11	22	36	19	51	23	44
CORONA UNORG	81	12	78	25	47	21	22	35	16	59	21	53
CROMWELL	111	22	99	35	57	17	34	48	24	73	37	58
EAGLE TWP	356	36	341	139	193	51	114	167	93	238	127	197
HOLYOKE TWP	129	10	125	54	67	21	41	61	34	88	42	74
KALEVALA TWP	206	22	190	76	106	29	66	92	69	117	77	110
KETTLE RIVER	84	9	82	26	49	17	24	40	15	63	35	43
LAKEVIEW TWP	107	19	105	37	65	21	26	58	22	81	29	75
MAHTOWA TWP	381	47	362	127	226	41	115	197	92	266	108	241
MOOSE LAKE	906	160	728	233	468	84	225	395	156	555	233	470
MOOSE LAKE TWP	650	75	589	263	308	77	235	269	171	404	230	348
PROGRESS UNORG	12	0	11	0	11	1	1	9	0	10	0	9
PERCH LAKE TWP	614	105	577	140	422	67	120	374	105	460	146	408
RED CLOVER UNORG	132	14	125	38	81	25	36	63	26	95	50	73
SAWYER UNORG	236	19	177	51	120	22	46	104	41	132	47	121
SILVER BROOK TWP	425	60	395	163	222	64	155	172	122	262	154	219
SILVER TWP	294	35	268	109	153	39	87	134	70	192	102	163
SKELTON TWP	262	30	242	79	157	49	64	127	53	183	71	169
SPLIT ROCK TWP	76	5	70	24	42	12	19	37	17	51	27	43
TWIN LAKES TWP	1,291	243	1,278	482	775	189	464	613	352	895	457	776
WRENSHALL	216	36	215	54	152	41	48	125	42	167	66	145
WRENSHALL TWP	234	22	218	80	131	35	71	107	69	142	87	119
WRIGHT	55	11	53	10	41	9	9	33	9	44	11	41
County Totals:	16,220	2,845	14,952	5,116	9,426	2,080	4,764	7,811	3,534	11,097	4,995	9,505
County: PINE												
ARNA TWP.	73	6	60	28	28	7	22	30	15	43	24	34
ASKOV	220	34	196	82	103	23	72	95	47	144	67	124
BIRCH CREEK TWP.	163	12	135	44	82	20	35	78	36	97	43	88
BREMEN TWP.	154	21	143	54	85	29	47	65	40	101	46	92
BRUNO	61	0	47	22	20	6	19	19	15	32	19	28
BRUNO TWP.	99	6	85	32	50	19	32	32	26	54	32	50
CLOVER TWP.	204	24	186	108	73	32	99	53	83	95	93	86
CROSBY TWP.	76	9	67	32	32	9	34	24	28	37	31	32
DANFORTH TWP.	57	2	50	39	11	7	35	7	29	21	40	9
DENHAM	27	0	20	9	10	0	8	10	4	16	8	12
FINLAYSON	166	30	155	84	64	28	69	54	51	98	66	77
FINLAYSON TWP.	267	44	232	107	103	55	78	92	77	151	91	134
FLEMING TWP.	85	7	74	39	32	13	34	26	32	42	33	40
KERRICK	35	1	24	9	12	0	11	13	5	19	10	14
KERRICK TWP.	178	7	141	49	90	29	45	66	33	108	44	94
KETTLE RIVER TWP.	303	44	276	100	162	50	76	143	77	191	89	176
NEW DOSEY TWP.	53	8	41	26	14	3	21	16	17	22	19	20
NICKERSON TWP.	93	3	67	25	41	9	25	31	22	44	23	42
NORMAN TWP.	172	18	147	52	89	22	46	76	41	101	43	96
OGEMA TWP.	170	30	147	35	107	18	38	85	23	111	33	101
PARK TWP.	22	1	23	7	14	2	7	13	8	14	8	13
PARTRIDGE TWP.	409	32	336	174	150	60	143	129	116	211	154	172
PINE LAKE TWP.	341	36	331	166	147	54	128	141	109	212	136	184
RUTLEDGE	117	14	97	22	69	25	14	56	19	74	16	76
STURGEON LAKE	224	43	203	69	125	32	61	105	55	145	61	134
STURGEON LAKE TWP.	219	23	175	78	86	33	66	71	54	114	69	96
WILLOW RIVER	223	38	185	66	111	36	59	87	46	131	61	118
WILMA TWP.	45	9	40	20	18	8	13	19	17	23	16	23
WINDEMERE TWP.	1,066	128	923	357	546	116	323	476	240	661	294	591
County Totals:	5,322	630	4,606	1,935	2,474	745	1,660	2,112	1,365	3,112	1,669	2,756
County: SAINT LOUIS												
ARROWHEAD TWP.	131	20	121	33	86	18	30	69	30	86	31	80
BREVART TWP.	714	117	626	197	417	85	178	351	141	473	178	423
BROOKSTON	42	18	57	10	47	4	7	46	8	49	8	49
CULVER TWP.	154	30	146	37	105	16	39	87	27	116	37	107
STONE BROOK TWP.	173	30	163	42	117	21	39	101	24	138	38	122
County Totals:	1,214	215	1,113	319	772	144	392	654	230	862	292	781
District: 08A Totals	22,756	3,690	20,671	7,370	12,672	2,969	6,717	10,877	5,129	15,071	6,956	13,042
Total % of voters	100.00	100.00	35.65	61.30	14.36	32.49	51.17	24.81	72.91	33.65	63.09	
District: 08 Total	45,598	8,217	41,497	18,179	21,964	6,818	15,633	18,203	12,693	27,697	6,956	13,042
Total % of Voters			100.00	43.81	52.93	16.43	37.67	43.87	30.59	66.74	16.76	31.43

Chapter Ten
Minnesota Votes

Chapter Ten Minnesota Votes

District 08B

	Voter Registration			PRESIDENT & VICE PRESIDENT		US SENATOR		US REP DIST 08		STATE REP DIST 08B		
	# of Persons Registered At 7 am	# of New Registrations Election Day	Total Number of Persons Voting in the Precinct	JOHN MCCAIN AND SARAH PALIN - R	BARACK OBAMA AND JOE BIDEN - DFL	DEAN BARKLEY - IP	NORM COLEMAN - R	AL FRANKEN - DFL	MICHAEL CUMMINS - R	JAMES L. OBERSTAR - DFL	JUDY SODERSTROM - R	TIM FAUST - DFL
County: ISANTI												
BRAHAM CITY	852	268	846	462	360	151	396	283	300	515	415	405
DALBO TWP	441	76	409	281	117	97	204	100	200	188	245	147
MAPLE RIDGE TWP	499	64	449	252	182	99	203	137	173	257	217	220
STICHELHELD TWP	78	120	200	280	127	345	232	290	401	381	307	
County Totals:	2,521	528	2,411	1,403	939	474	1,148	742	963	1,361	1,258	1,079
County: KANABEC												
ANN LAKE TWP.	239	40	235	109	118	46	87	98	78	149	102	130
ARTHUR TWP.	1,041	159	983	501	452	181	441	341	376	588	486	478
BRAHAM	0	0	0	0	0	0	0	0	0	0	0	0
BRUNSWICK TWP.	823	110	755	412	323	148	342	256	306	423	409	329
COMFORT TWP.	665	76	601	331	240	126	289	179	238	353	290	297
FORD TWP.	112	10	98	55	42	24	47	27	43	53	54	41
GRASS LAKE TWP.	573	98	550	298	230	115	236	191	218	317	276	265
GRASSTON	98	20	90	45	43	14	42	33	34	53	40	48
HAY BROOK TWP.	141	28	140	86	50	20	76	42	66	68	80	54
HILLMAN TWP.	244	39	226	146	73	38	109	72	106	116	131	87
KANABEC TWP.	463	115	473	253	199	97	203	156	178	269	246	206
KNIFE LAKE TWP.	711	95	651	348	288	115	296	233	244	389	314	316
KROSCHDEL TWP.	136	14	120	69	45	23	53	42	54	64	60	56
MORA	1,875	413	1,707	805	844	294	704	667	568	1,086	765	887
OGLIVIE	207	44	185	76	93	31	58	84	55	116	73	100
PEACE TWP.	540	95	506	252	231	94	219	181	213	281	264	225
POMROY TWP.	232	36	224	153	61	44	118	57	124	96	131	92
QUAMBA	54	10	54	39	14	5	34	15	26	27	38	16
SOUTH FORK TWP.	442	76	424	228	174	106	163	140	148	261	213	191
WHITED TWP.	526	96	514	273	223	110	228	166	209	294	272	231
County Totals:	9,122	1,574	8,536	4,479	3,743	1,631	3,748	2,980	3,284	5,003	4,244	4,049
County: PINE												
ARLONE TWP.	242	33	231	97	109	46	79	90	63	148	92	122
BARRY TWP.	376	38	293	174	135	47	116	125	94	190	128	158
BROOK PARK	63	7	58	13	43	8	8	42	8	49	10	48
BROOK PARK TWP.	291	45	243	121	115	40	86	100	82	151	112	122
CHENGWATANA TWP.	593	790	537	292	226	76	245	203	195	324	255	265
DELL GROVE TWP.	473	56	414	214	190	71	168	174	137	268	184	225
HENRIETTE	48	6	36	14	20	6	7	22	10	26	8	26
HINCKLEY	781	184	692	284	387	116	246	311	195	472	261	409
HINCKLEY TWP.	487	61	431	225	190	83	168	170	141	283	201	222
MISSION CREEK TWP.	315	64	274	134	124	58	104	101	95	173	114	150
MUNCH TWP.	175	30	170	71	91	39	64	63	46	119	69	93
PINE CITY	1,794	300	1,559	739	761	249	641	631	492	1,017	726	782
PINE CITY TWP.	929	93	794	430	329	133	357	287	283	488	390	385
POKEGAMA TWP.	1,795	235	1,585	769	774	289	627	642	535	1,001	689	845
ROCK CREEK	930	164	879	467	369	197	362	304	334	525	412	441
ROYALTON TWP.	700	85	607	331	258	108	280	215	224	368	298	288
SANDSTONE	730	168	637	300	316	94	247	284	205	405	268	349
SANDSTONE TWP.	477	66	439	252	173	84	208	140	178	255	232	200
County Totals:	11,199	2,428	9,879	4,927	4,610	1,744	4,023	3,904	3,317	6,262	4,449	5,138
District: 08B Totals	22,842	4,527	20,826	10,809	9,293	3,449	8,916	7,426	7,564	12,624	9,951	10,258
Total % of voters			100.00	51.90	44.62	18.48	42.81	36.62	36.32	60.63	47.78	49.26
District: 08 Total	45,598	8,217	41,497	18,179	21,964	6,818	15,633	18,203	12,693	27,697	9,951	10,258
Total % of Voters			100.00	43.81	52.93	16.43	37.67	43.87	30.59	66.74	23.98	24.72

District 09A

	Voter Registration			PRESIDENT & VICE PRESIDENT		US SENATOR		US REP DIST 07		STATE REP DIST 09A		
	# of Persons Registered At 7 am	# of New Registrations Election Day	Total Number of Persons Voting in the Precinct	JOHN MCCAIN AND SARAH PALIN - R	BARACK OBAMA AND JOE BIDEN - DFL	DEAN BARKLEY - IP	NORM COLEMAN - R	AL FRANKEN - DFL	GLEN MENZIE - R	COLLIN C. PETERSON - DFL	MORRIE LANNING - R	MARK OLAF ALTENBURG - DFL
County: CLAY												
FELTON	114	15	101	48	50	16	48	34	20	76	70	31
FELTON TWP	55	8	46	23	19	9	25	12	16	29	33	11
FLOWING TWP	52	7	50	16	34	5	19	26	4	45	19	30
GEORGETOWN	72	9	55	29	23	12	18	20	8	45	34	19
GEORGETOWN TWP	105	18	97	45	52	12	49	36	21	75	62	33
HAGEN TWP	99	9	88	39	39	14	41	29	22	61	50	32
KRAGNES TWP	181	26	180	107	68	16	114	48	52	125	116	59
MGLAND TWP	208	23	180	95	84	21	94	60	48	131	121	58
MOORHEAD CITY W-1 P-1	1,533	346	1,442	582	825	175	604	627	288	1,087	830	550
MOORHEAD CITY W-1 P-2	1,431	353	1,333	513	775	150	539	594	248	1,032	743	543
MOORHEAD CITY W-1 P-3	1,248	289	985	375	595	115	380	447	179	738	497	422
MOORHEAD CITY W-2 P-1	1,417	513	1,226	341	846	106	402	678	204	909	490	649
MOORHEAD CITY W-2 P-2	1,946	704	1,662	573	1,046	134	691	783	356	1,122	738	769
MOORHEAD CITY W-2 P-3	1,739	481	1,617	656	924	186	716	678	292	1,236	933	619
MOORHEAD CITY W-3 P-1	1,619	358	1,404	487	872	172	538	660	244	1,074	747	605
MOORHEAD CITY W-3 P-2	1,457	693	1,270	469	774	100	586	496	290	717	514	495
MOORHEAD CITY W-3 P-3	2,310	456	2,244	1,130	1,086	228	1,279	703	485	1,696	1,635	568
MOORHEAD CITY W-4 P-1	1,757	599	1,709	719	963	196	783	693	362	1,275	1,028	623
MOORHEAD CITY W-4 P-2	1,742	855	1,873	667	1,177	176	771	876	386	1,369	976	798
MOORHEAD CITY W-4 P-3	1,649	365	1,614	692	907	159	777	645	323	1,238	1,019	563
MORKEN TWP	118	14	108	47	60	17	44	45	19	86	56	49
OAKPORT TWP	1,148	173	1,074	523	526	112	568	368	212	828	716	330
SPRING PRAIRIE TWP	140	13	118	51	61	24	47	44	18	94	75	40
ULEN	286	69	268	81	179	38	90	130	30	232	152	106
ULEN TWP	101	16	90	40	47	12	50	27	18	71	55	33
VIDING TWP	65	5	60	18	40	7	19	32	4	55	30	29
County Totals:	22,592	6,327	20,894	8,366	12,072	2,212	9,292	8,791	4,149	15,446	11,739	8,064
District: 09A Totals	22,592	6,327	20,894	8,366	12,072	2,212	9,292	8,791	4,149	15,446	11,739	8,064
Total % of voters			100.00	40.04	57.78	10.59	44.47	42.07	19.86	73.93	56.18	38.59
District: 09 Total	45,656	10,166	41,625	18,231	22,316	5,131	19,095	16,292	8,424	31,273	11,739	8,064
Total % of Voters			100.00	43.80	53.61	12.33	45.87	39.14	20.24	75.13	28.20	19.37

Minnesota Votes Chapter Ten

District 09B

	Voter Registration		PRESIDENT & VICE PRESIDENT		US SENATOR		US REP DIST 07		STATE REP DIST 09B			
	# of Persons Registered At 7 am	# of New Registrations Election Day	Total Number of Persons Voting in the Precinct	JOHN MCCAIN AND SARAH PALIN - R	BARACK OBAMA AND JOE BIDEN - DFL	DEAN BARKLEY - IP	NORM COLEMAN - R	AL FRANKEN - DFL	GLEN MENZIE - R	COLLINC. PETERSON - DFL	DAYNA OLSON - R	PAUL MARQUART - DFL
County: BECKER												
CORMORANT TWP	818	56	710	373	317	122	339	242	171	528	229	455
DETROIT LAKES W1 P1	1,328	457	1,278	588	644	174	588	483	293	939	372	839
DETROIT LAKES W2 P1	1,540	352	1,399	716	637	165	714	473	291	1,066	426	919
DETROIT LAKES W3 P1	1,572	336	1,430	788	612	156	770	476	364	1,012	489	907
LAKE EUNICE TWP	1,055	88	917	467	421	128	437	340	233	669	302	589
LAKE VIEW TWP	1,177	150	1,055	602	426	121	564	343	268	754	399	610
County Totals:	7,490	1,439	6,789	3,534	3,057	866	3,412	2,357	1,640	4,968	2,217	4,319
County: CLAY												
ALLIANCE TWP	157	24	139	65	68	28	65	43	15	120	27	103
BARNESVILLE CITY W-1	444	104	429	186	233	53	188	178	82	340	78	348
BARNESVILLE CITY W-2	380	61	331	130	191	47	148	126	51	266	43	282
BARNESVILLE CITY W-3	506	106	489	226	252	70	203	204	84	391	67	413
BARNESVILLE TWP	107	15	101	56	43	16	51	31	18	82	19	80
COMSTOCK	59	14	64	28	36	6	26	28	9	50	13	47
CHROMWELL TWP	218	34	203	87	111	22	98	81	26	167	32	166
DELWORTH	2,005	432	1,760	681	1,048	241	717	769	259	1,436	226	1,502
EGLON TWP	298	54	288	147	135	40	148	93	58	224	63	217
ELKTON TWP	195	16	174	62	110	25	60	86	31	141	28	145
ELMWOOD TWP	256	27	239	116	117	43	114	82	50	186	60	173
GLYNDON	655	143	628	251	346	94	274	237	109	499	92	531
GLYNDON TWP	184	24	170	77	88	24	96	47	31	137	26	142
GOOSE PRAIRIE TWP	119	22	104	59	44	17	47	34	17	83	23	79
HAWLEY	1,081	284	993	406	548	153	446	364	167	790	175	794
HAWLEY TWP	259	42	251	97	150	39	102	104	40	203	49	198
HIGHLAND GROVE TWP	181	27	178	73	102	30	62	82	26	149	33	144
HITLERDAL	143	22	136	42	90	25	47	61	25	107	22	113
HOLY CROSS TWP	92	11	84	40	41	11	43	27	17	65	15	67
HUMBOLDT TWP	147	26	134	62	68	12	56	64	22	109	29	102
KEENE TWP	77	12	72	26	45	10	26	36	7	64	6	64
KURTZ TWP	204	27	184	84	97	23	92	66	37	142	49	127
MOORHEAD CITY W-4 P-4	93	17	96	45	50	10	49	35	24	70	26	67
MOORHEAD TWP	156	13	120	58	53	11	68	39	26	89	35	81
PARKE TWP	325	42	302	134	161	44	147	106	60	239	68	230
RIVERTON TWP	292	40	268	127	126	36	132	94	57	202	59	204
SABIN	256	70	259	133	120	43	132	78	65	181	64	184
SKREE TWP	100	11	93	36	50	12	33	44	13	79	15	77
TANSEM TWP	169	19	151	78	71	14	70	46	35	114	45	103
County Totals:	9,158	1,739	8,440	3,612	4,594	1,219	3,740	3,276	1,461	6,725	1,487	6,783
County: TRAVERSE												
ARTHUR TWP.	52	1	50	25	23	4	21	25	13	36	14	31
BROWNS VALLEY	339	35	272	102	156	34	103	124	63	200	72	191
CLIFTON TWP.	62	1	52	16	32	9	16	27	12	38	14	36
CROKE TWP.	43	5	41	22	18	6	21	13	7	24	8	33
DOLLYMOUNT TWP.	52	2	46	22	21	3	27	15	10	33	14	30
DUMONT	74	12	74	35	35	15	20	38	13	59	13	59
FOLSOM TWP.	84	2	70	27	38	9	31	27	14	51	18	48
LAKE VALLEY TWP.	174	21	155	69	82	35	63	54	28	122	40	111
LEONARDSVILLE TWP.	93	3	79	38	36	10	36	25	16	55	25	47
MONSON TWP.	44	1	40	19	19	8	17	15	12	28	14	25
REDFATH TWP.	20	2	19	3	16	2	4	13	1	17	2	14
TARA TWP.	82	4	67	31	32	21	22	24	13	52	21	45
TAYLOR TWP.	67	3	60	38	18	14	39	7	14	46	15	42
TINTAH	43	8	40	28	11	4	30	6	18	21	16	20
TINTAH TWP.	30	2	24	14	10	4	14	6	6	18	8	16
WALLS TWP.	53	2	49	19	29	10	15	24	8	40	12	37
WHEATON P-1	471	31	402	171	213	86	141	160	80	303	101	285
WHEATON P-2	468	41	407	180	214	86	151	166	73	320	91	305
WINDSOR TWP.	40	1	35	23	12	8	19	8	13	21	15	20
County Totals:	2,378	180	2,056	933	1,043	381	837	794	436	1,545	549	1,432
County: WILKIN												
AKRON TWP.	99	6	80	64	15	13	57	8	30	50	48	32
ANDREA TWP.	49	2	32	20	11	4	19	8	9	23	8	24
ATHERTON TWP.	75	9	69	24	41	13	25	29	8	58	12	57
BADFORD TWP.	56	13	52	31	19	5	35	12	14	38	19	33
BRANDRUP TWP.	109	5	87	54	32	11	51	22	13	72	18	67
BRECKENRIDGE P-1	766	103	624	334	275	69	334	210	144	465	127	487
BRECKENRIDGE P-2	650	93	555	294	243	64	291	180	107	427	104	440
BRECKENRIDGE P-3	532	47	443	207	222	61	214	149	80	336	74	355
BRECKENRIDGE TWP.	131	16	124	68	42	10	69	26	25	84	28	81
CAMPBELL CITY	127	16	112	48	59	13	46	49	22	87	27	81
CAMPBELL TWP.	47	10	46	32	14	5	27	13	17	28	13	30
CHAMPION TWP	46	6	41	21	19	3	26	12	10	30	12	27
CONNELLY TWP.	85	5	71	45	25	16	44	9	13	54	18	51
DORAN CITY	33	1	30	18	11	1	19	10	10	18	9	20
DEERHORN TWP.	58	5	54	24	29	4	27	21	11	42	12	42
FOXHOME CITY	91	15	76	28	40	14	32	29	17	59	15	61
FOXHOME TWP.	76	5	62	27	31	9	33	18	13	48	17	45
KENT CITY	62	8	58	33	25	11	34	10	14	41	10	46
MCCAULLEYVILLE TWP.	32	4	32	22	10	6	19	7	6	26	5	27
MANSTON TWP.	37	2	34	12	17	9	13	12	7	26	10	22
MEADOWS TWP.	34	1	26	17	9	6	14	6	7	19	11	15
MITCHELL TWP.	55	5	47	19	28	10	21	16	6	41	9	38
NASHUA	26	4	24	16	7	7	14	3	10	13	10	13
NILSEN TWP.	41	2	29	19	10	4	18	6	7	22	7	22
NORDICK TWP.	63	8	55	28	26	7	27	20	9	45	12	41
PRAIRIE VIEW TWP.	110	16	95	47	46	12	57	25	27	66	29	64
ROBERTS TWP.	63	4	52	24	25	6	31	14	12	38	17	32
ROTHSAY CITY	164	31	145	63	79	21	63	58	29	111	37	105
SUNNYSIDE TWP.	85	16	87	51	35	9	53	24	13	74	21	66
TANBERG TWP.	47	6	41	15	26	14	14	13	6	35	7	34
TENNEY	6	1	3	1	1	0	0	2	0	3	0	3
WOLVERTON CITY	96	13	86	46	38	9	51	26	27	54	35	48
WOLVERTON TWP.	87	3	74	34	40	7	36	26	17	56	20	52
County Totals:	4,038	481	3,446	1,786	1,550	453	1,814	1,074	728	2,589	801	2,561
District: 09B Totals	23,064	3,839	20,731	9,865	10,244	2,919	9,803	7,501	4,275	15,827	5,054	15,095
Total % of voters			100.00	47.59	49.41	14.08	47.29	36.18%	20.62	76.34	24.38	72.81
District: 09 Total	45,656	10,166	41,625	18,231	22,316	5,131	19,095	16,292	8,424	31,273	5,054	15,095
Total % of Voters			100.00	43.80	53.61	12.33	45.87	39.14	20.24	75.13	12.14	36.26

Chapter Ten Minnesota Votes

District 10A

	Voter Registration	PRESIDENT & VICE PRESIDENT	US SENATOR	US REP DIST 07	STATE REP DIST 10A							
	# of Persons Registered At 7 am	# of New Registrations Election Day	Total Number of Persons Voting in the Precinct	JOHN MCCAIN AND SARAH PALIN - R	BARACK OBAMA AND JOE BIDEN - DFL	DEAN BARKLEY - IP	NORM COLEMAN - R	AL FRANKEN - DFL	GLEN MENZE - R	COLLIN C. PETERSON - DFL	BUD NORMES - R	GREG STUMBO - DFL
County: OTTER TAIL												
AASTAD TWP	131	8	109	60	49	16	56	37	33	76	64	45
AMOR TWP	344	57	340	167	166	50	170	115	92	241	190	143
AURDAL TWP	962	112	872	494	364	98	493	268	275	570	484	374
BATTLE LAKE	520	95	505	269	219	58	265	169	155	341	295	201
BUSE TWP	360	45	315	227	84	34	218	82	133	174	210	101
CANDOR TWP	391	42	376	241	122	46	228	96	139	226	236	123
CARLISLE TWP	133	9	110	63	46	9	68	31	33	76	64	46
CLITHERALL	66	7	41	13	24	8	12	21	8	31	15	25
CLITHERALL TWP	353	27	325	166	146	36	173	112	96	219	186	134
DALTON	150	20	137	59	72	19	62	54	36	97	71	64
DANE PRAIRIE TWP	599	53	548	346	190	69	333	144	190	347	330	209
DEAD LAKE TWP	364	35	311	189	115	25	170	111	103	196	170	120
DORA TWP	505	57	469	227	231	53	220	189	131	333	221	227
DUNN TWP	708	73	636	352	276	63	351	213	195	429	355	249
EAGLE LAKE TWP	264	34	254	116	135	48	115	89	65	185	132	115
ELIZABETH	105	10	93	46	40	11	38	43	20	73	49	43
ELIZABETH TWP	510	67	486	256	223	67	244	165	132	346	247	227
ERHARD	97	6	67	33	32	11	33	23	17	49	32	35
ERHARDS GROVE TWP	274	40	264	120	131	49	103	112	59	201	120	138
EVERETS TWP	573	58	548	278	407	86	385	264	226	500	379	360
FERGUS FALLS W-1 P-1	916	171	757	388	344	81	390	264	225	503	391	343
FERGUS FALLS W-1 P-2	929	123	764	445	293	73	431	240	257	477	434	310
FERGUS FALLS W-2 P-1	1,016	153	896	491	380	90	473	317	277	592	456	425
FERGUS FALLS W-2 P-2	1,249	163	1,147	659	474	119	666	348	353	772	632	501
FERGUS FALLS W-3 P-1	894	128	762	407	337	86	385	264	226	500	379	360
FERGUS FALLS W-3 P-2	985	228	872	472	382	83	482	285	301	539	463	379
FERGUS FALLS W-4 P-1	1,021	209	920	494	400	97	498	308	307	577	478	418
FERGUS FALLS W-4 P-2	1,032	197	912	527	362	104	524	266	326	550	535	353
FERGUS FALLS TWP	699	65	624	376	228	80	368	171	196	406	376	236
FRIBERG TWP	507	53	458	209	236	61	211	182	109	342	221	229
LEAF MOUNTAIN TWP	170	14	162	90	67	31	70	58	37	122	83	71
LIDA TWP	586	68	550	289	248	81	267	189	144	393	298	226
MAINE TWP	452	66	434	257	163	46	240	136	160	269	261	164
MAPLEWOOD TWP	186	28	178	97	75	19	88	66	52	124	108	62
NIDAROS TWP	227	18	214	105	102	28	101	83	57	153	117	94
NORWEGIAN GROVE TWP	212	15	186	85	98	23	88	71	27	155	97	86
ORWELL TWP	121	15	104	60	41	17	52	34	30	71	54	47
OSCAR TWP	145	15	124	77	45	16	72	35	31	88	73	49
PELICAN TWP	469	48	439	207	208	64	202	163	97	324	250	169
PELICAN RAPIDS	962	179	873	362	472	104	364	249	172	657	415	388
ROTHSAY	122	17	96	43	50	13	40	39	15	79	47	47
ST OLAF TWP	241	27	221	124	94	37	115	64	51	162	134	78
SCAMBLER TWP	383	32	326	147	169	42	157	125	75	240	168	144
STAR LAKE TWP	261	60	274	144	123	37	126	107	93	177	136	128
SVERDRUP TWP	404	53	381	198	171	59	182	136	97	277	196	178
TORDENSKJOLD TWP	365	54	350	165	176	48	154	143	82	259	157	190
TRONDHEM TWP	109	20	109	53	54	17	51	40	26	81	56	50
TUMULI TWP	322	36	314	155	155	33	157	120	101	207	151	160
UNDERWOOD	196	51	193	89	95	34	76	80	42	146	85	103
URBANK	31	2	22	13	8	3	14	5	3	18	15	6
VERGAS	235	30	209	106	94	23	104	77	46	160	114	85
VINING	49	2	45	17	25	8	16	20	11	34	23	22
WESTERN TWP	90	5	75	48	26	9	45	21	19	55	48	26
County Totals:	22,995	3,200	20,797	11,122	9,118	2,506	10,834	7,056	6,109	14,094	11,212	8,981
District 10A Totals	22,995	3,200	20,797	11,122	9,118	2,506	10,834	7,056	6,109	14,094	11,212	8,981
Total % of voters			100.00	53.48	43.84	12.05	52.09	33.93	29.37	67.77	53.91	43.18
District: 10 Total	44,845	6,520	41,195	22,886	17,144	5,522	21,495	13,374	10,692	22,860	11,212	8,981
Total % of Voters			100.00	55.56	41.62	13.40	52.18	32.47	24.50	55.49	27.22	21.80

District 10B

	Voter Registration	PRESIDENT & VICE PRESIDENT	US SENATOR	US REP DIST 07	US REP DIST 08	STATE REP DIST 04A								
	# of Persons Registered At 7 am	# of New Registrations Election Day	Total Number of Persons Voting in the Precinct	JOHN MCCAIN AND SARAH PALIN - R	BARACK OBAMA AND JOE BIDEN - DFL	DEAN BARKLEY - IP	NORM COLEMAN - R	AL FRANKEN - DFL	GLEN MENZE - R	COLLIN C. PETERSON - DFL	MICHAEL CUMMINS - R	JAMES L. OBERSTAR	MARK MURDOCK - R	TIMOTHY NIEMENEN - DFL
County: BECKER														
EVERGREEN TWP	179	10	131	76	50	18	67	44	44	87	-	-	76	55
GREEN VALLEY TWP	184	24	167	85	75	22	67	75	46	116	-	-	67	93
RUNEBERG TWP	219	43	215	136	73	39	118	54	77	136	-	-	118	92
SPRICE GROVE TWP	215	26	212	125	81	30	113	67	79	129	-	-	121	88
TOAD LAKE TWP	316	20	263	162	95	34	142	77	79	178	-	-	144	107
WOLF LAKE	32	3	24	16	8	1	15	8	8	16	-	-	13	10
WOLF LAKE TWP	138	8	106	81	24	8	91	15	40	63	-	-	74	28
County Totals:	1,285	154	1,118	681	406	152	613	340	375	725			613	473

Minnesota Votes Chapter Ten

District 10B

	Voter Registration		PRESIDENT & VICE PRESIDENT		US SENATOR		US REP DIST 07		US REP DIST 08		STATE REP DIST 04A			
	# of Persons Registered At 7 am	# of New Registrations Election Day	Total Number of Persons Voting in the Precinct	JOHN MCCAIN AND SARAH PALIN - R	BARACK OBAMA AND JOE BIDEN - DEL	DEAN BARKLEY - IP	NORM COLEMAN - R	AL FRANKEN - DEL	GLEN MENZE - R	COLLIN C. PETERSON - DEL	MICHAEL CUMMINS - R	JAMES L. OBERSTAR	MARK MURDOCK - R	TIMOTHY NIEMINEN - DEL
County: OTTER TAIL														
BLOWERS TWP	181	21	163	88	69	29	82	47	67	93	-	-	89	72
BLUFFTON	124	10	110	74	30	19	65	23	46	59	-	-	62	45
BLUFFTON TWP	264	42	243	151	84	41	143	53	91	142	-	-	143	92
BUTLER TWP	170	27	169	102	59	23	94	50	45	115	-	-	112	52
COMPTON TWP	384	34	347	214	123	50	208	84	135	202	-	-	212	120
CORLISS TWP	291	64	300	162	123	43	156	91	78	217	-	-	215	80
DEER CREEK	186	20	148	77	67	15	74	56	41	101	-	-	76	68
DEER CREEK TWP	204	33	184	111	70	26	98	56	54	124	-	-	96	82
DENT	115	21	109	63	39	16	62	30	25	80	-	-	70	34
EASTERN TWP	165	17	150	56	90	34	49	65	26	122	-	-	35	107
EDNA TWP	628	71	604	374	221	63	346	185	182	411	-	-	406	181
EFFINGTON TWP	158	20	142	80	58	26	68	44	34	104	-	-	66	65
ELMO TWP	198	25	183	91	90	30	74	78	46	132	-	-	73	103
FOLDEN TWP	187	15	170	82	77	31	72	65	43	124	-	-	69	90
GIRARD TWP	579	52	563	327	227	75	299	185	202	348	-	-	312	235
GORMAN TWP	315	30	286	167	114	43	155	85	75	204	-	-	198	86
HENNING	446	82	420	257	148	67	224	121	133	269	-	-	217	186
HENNING TWP	213	28	202	109	88	33	100	62	57	138	-	-	90	106
HOBART TWP	557	73	527	294	222	58	280	187	134	386	-	-	272	225
HOMESTEAD TWP	200	30	185	97	80	29	81	70	51	130	-	-	96	87
INMAN TWP	157	24	141	68	63	22	59	55	42	93	-	-	57	79
LEAF LAKE TWP	354	43	343	190	141	49	178	107	110	233	-	-	179	155
NEWTON TWP	474	68	455	239	198	87	216	146	112	332	-	-	242	206
NEW YORK MILLS	643	151	571	276	275	83	263	208	138	410	-	-	268	286
OAK VALLEY TWP	197	30	184	104	71	48	75	56	44	133	-	-	90	87
OTTER TAIL	342	71	346	209	125	40	210	89	124	211	-	-	215	118
OTTER TAIL TWP	382	61	358	215	132	52	209	90	111	232	-	-	228	114
OTTO TWP	348	48	324	212	105	63	184	74	92	225	-	-	222	92
PADDOCK TWP	201	32	186	119	62	33	101	48	48	134	-	-	110	69
PARKERS PRAIRIE	610	114	599	315	266	88	283	212	182	388	-	-	269	292
PARKERS PRAIRIE TWP	216	36	210	124	82	32	102	71	50	150	-	-	98	98
PERHAM	1,445	383	1,409	797	572	168	761	435	404	937	-	-	959	406
PERHAM TWP	513	85	498	327	159	58	315	122	147	334	-	-	390	101
PINE LAKE TWP	399	71	403	257	141	46	222	125	119	272	-	-	296	98
RICHVILLE	54	4	43	26	17	14	16	13	14	28	-	-	24	18
RUSH LAKE TWP	619	93	602	395	189	109	339	147	241	343	-	-	436	156
WADENA P-4	42	4	40	29	9	5	27	8	18	20	-	-	27	13
WOODSIDE TWP	166	12	131	77	52	12	75	41	49	77	-	-	66	58
County Totals:	12,727	2,045	12,048	6,955	4,738	1,757	6,365	3,684	3,610	8,041	-	-	7,085	4,562
County: WADENA														
ALDRICH CITY	35	4	29	16	12	4	14	11	-	-	12	15	14	12
ALDRICH TWP	281	36	262	176	77	35	167	54	-	-	137	117	165	80
BLUEBERRY TWP	429	69	397	235	155	57	196	141	-	-	177	207	204	178
BULLARD TWP	126	5	110	71	32	17	58	28	-	-	55	47	58	45
HUNTERSVILLE TWP	67	10	54	29	24	12	24	18	-	-	24	29	23	27
LEAF RIVER TWP	262	30	244	151	89	30	141	71	-	-	107	129	152	83
LYONS TWP	120	6	96	64	28	17	54	25	-	-	51	43	54	37
MEADOW TWP	123	17	123	71	46	21	57	40	-	-	48	71	63	55
MENAHGA	733	129	710	377	311	74	352	264	-	-	287	386	320	358
NIMROD	48	6	43	21	20	10	11	22	-	-	6	35	13	29
NORTH GERMANY TWP	200	20	160	102	53	17	94	47	-	-	86	70	96	56
ORTON TWP	132	14	129	51	73	25	38	63	-	-	33	92	44	82
RED EYE TWP	256	46	244	140	95	54	118	68	-	-	120	119	140	101
ROCKWOOD TWP	256	21	237	114	113	68	87	79	-	-	87	140	109	123
SEBEKA	394	66	363	157	196	76	131	148	-	-	118	228	145	205
SHELL RIVER TWP	140	25	145	60	79	37	36	69	-	-	35	106	42	98
STAPLES	398	67	370	204	156	56	178	127	-	-	152	202	169	184
THOMASTOWN TWP	499	59	476	282	180	82	256	135	-	-	217	240	251	197
VERNDALE	305	41	267	168	89	36	149	79	-	-	120	142	156	105
WADENA P-1	743	166	702	383	293	89	360	224	-	-	276	389	349	333
WADENA P-2	583	97	504	273	218	84	255	149	-	-	206	286	277	211
WADENA P-3	863	125	799	424	353	111	396	281	-	-	317	468	404	380
WADENA TWP	582	47	528	374	145	68	340	116	-	-	287	225	353	159
WING RIVER TWP	265	35	240	185	45	27	171	35	-	-	166	65	178	53
County Totals:	7,840	1,141	7,232	4,128	2,882	1,107	3,683	2,294	-	-	3,124	3,851	3,779	3,191
District: 10B Totals	21,850	3,320	20,398	11,764	8,026	3,016	10,661	6,318	3,983	8,766	3,124	3,851	11,477	8,226
Total % of voters	44,845	6,520	41,195	22,886	17,144	5,522	21,495	13,374	10,092	22,860	3,124	3,851	11,477	8,226
District: 10 Total			100.00	57.67	39.35	14.79	52.26	30.97	19.53	42.97	15.32	18.88	56.27	40.33
Total % of Voters			100.00	55.56	41.62	13.40	52.18	32.47	24.50	55.49	7.58	9.35	27.86	19.97



In honor of Theodore Northwick, Navy—Served in Korea
 Hometown: Rosemount, Minnesota
 Submitted by Jenifer Northwick, October 31, 2008

My dad and I are on opposite ends of the political spectrum, but he always emphasized the importance of voting and encouraged me to vote my conscience. My father always said that he might not agree with how I vote, but he would give his life to defend my right to vote. It's because of him that I consider voting not just my right or even my civic duty, but also my privilege.

Chapter Ten
Minnesota Votes

Chapter Ten Minnesota Votes

District 11A

	Voter Registration		PRESIDENT & VICE PRESIDENT		US SENATOR		US REP DIST 07		STATE REP DIST 11A				
	# of Persons Registered At 7 am	# of New Registrations Election Day	Total Number of Persons Voting in the Precinct	JOHN MCCAIN AND SARAH PALIN R	BARACK OBAMA AND JOE BIDEN- DFL	DEAN BARKLEY- IP	NORM COLEMAN- R	AL FRANKEN- DFL	GLEN MENZIE- R	COLLIN C. PETERSON- DFL	DAVE HOLMAN- IP	TORREY WESTROM- R	BRUCE CAMPBELL- DFL
County: DOUGLAS													
ALEXANDRIA W-1 P-1	1,069	216	947	486	441	139	451	336	304	597	38	566	301
ALEXANDRIA W-2 P-1	1,196	250	1,056	508	526	178	457	396	325	686	55	603	356
ALEXANDRIA W-3 P-1	1,157	225	974	469	479	142	457	352	273	650	32	562	331
ALEXANDRIA W-4	996	250	794	373	401	99	355	310	214	523	54	406	290
ALEXANDRIA W-5	1,073	227	931	436	464	150	404	351	250	617	49	493	334
BRANDON	289	41	268	132	131	59	111	94	57	202	6	186	73
BRANDON TWP.	484	49	454	260	184	84	239	124	147	294	19	309	119
EVANSVILLE	368	57	312	158	143	52	132	119	79	230	10	219	77
EVANSVILLE TWP.	163	20	154	88	59	28	73	51	40	108	4	122	25
FORADA	134	10	119	60	56	19	51	45	32	80	2	81	31
GARFIELD	210	28	172	82	80	39	68	58	57	109	10	105	52
HOLMES CITY TWP.	551	51	501	290	201	95	256	147	173	314	20	356	119
HUDSON TWP.	606	60	542	304	231	121	250	163	175	346	36	353	146
KENSINGTON	178	29	160	80	73	33	67	59	40	112	7	113	39
LA GRAND TWP.	3,189	283	2,824	1,611	1,155	483	1,483	826	984	1,755	117	1,856	787
LAKE MARY TWP.	785	71	693	357	319	134	311	236	202	461	37	423	216
LEAF VALLEY TWP.	328	28	308	173	129	71	131	103	93	207	16	177	104
LUND TWP.	221	20	187	98	83	38	76	70	46	136	12	123	51
MILLERVILLE	71	9	62	28	31	16	17	27	11	48	5	29	25
MILLERVILLE TWP.	249	15	187	103	75	36	88	59	46	132	7	131	43
MOE TWP.	537	45	492	261	219	93	232	162	135	350	29	295	163
SOLEM TWP.	167	17	148	75	69	26	69	49	35	106	7	107	33
URNESSE TWP.	193	9	170	80	82	37	66	65	44	122	4	113	52
County Totals:	14,214	2,010	12,455	6,512	5,631	2,172	5,844	4,202	3,762	8,175	576	7,728	3,767
County: GRANT													
ASHBY	300	35	258	108	144	34	107	113	44	207	6	180	71
BARRETT	217	27	175	70	89	32	57	82	35	137	13	79	78
DELAWARE TWP.	81	6	72	21	50	8	23	41	7	63	1	45	25
ELBOW LAKE	830	97	676	296	363	104	273	292	146	508	31	438	192
ELBOW LAKE TWP.	101	9	85	42	40	19	38	28	20	63	3	63	19
ELK LAKE TWP.	223	20	187	86	95	28	77	79	39	141	6	114	64
ERDAHL TWP.	282	18	237	107	116	47	96	93	70	161	10	155	67
GORTON TWP.	37	4	34	16	15	8	16	10	5	29	2	27	5
HERMAN	277	41	254	111	133	49	98	99	48	195	8	197	45
HOFFMAN	453	59	361	161	180	69	143	139	96	251	20	219	114
LAND TWP.	167	19	158	84	66	23	75	56	40	115	3	114	39
LAWRENCE TWP.	65	8	65	42	20	7	44	14	13	51	1	52	10
LIEN TWP.	100	4	86	40	45	12	38	35	14	72	3	58	21
LOGAN TWP.	63	6	57	23	33	10	21	26	8	47	1	36	19
MACSVILLE TWP.	94	13	88	38	50	21	30	37	10	76	1	66	20
NORCROSS	45	0	31	14	17	4	13	13	5	25	1	24	6
NORTH OTTAWA TWP.	36	3	36	19	16	6	16	14	9	26	2	26	8
PELICAN LAKE TWP.	336	45	308	169	137	44	151	111	88	217	7	220	79
POMME DE TERRE TWP.	92	4	82	37	44	16	26	40	17	65	4	51	25
ROSEVILLE TWP.	85	7	77	39	34	29	26	22	17	59	4	54	18
SANFORD TWP.	124	8	103	44	53	25	39	38	15	86	3	77	20
STONY BROOK TWP.	109	10	90	32	52	19	32	39	9	79	5	56	28
WENDELL	127	11	109	47	58	16	44	48	26	77	4	71	32
County Totals:	4,244	454	3,629	1,646	1,850	630	1,483	1,469	781	2,750	139	2,422	1,005
County: STEVENS													
ALBERTA	71	9	61	39	21	7	30	22	13	48	3	47	11
BAKER TWP.	87	6	80	45	31	7	49	23	19	60	3	69	8
CHOKIO	300	24	251	117	128	37	117	90	38	207	17	198	33
DARNEN TWP.	168	19	149	103	41	25	89	32	52	94	5	122	21
DONNELLY	177	25	158	90	62	33	73	49	30	122	7	119	29
DONNELLY TWP.	76	4	68	38	27	8	33	25	21	45	2	41	25
ELDORADO TWP.	71	2	60	30	27	14	27	18	8	51	1	48	9
EVERGLADE TWP.	70	4	62	30	31	14	27	21	6	56	4	52	6
FRAMNAS TWP.	209	25	190	106	78	31	94	63	45	140	8	150	28
HANCOCK	377	82	363	199	143	52	171	134	95	259	19	257	82
HODGES TWP.	165	27	160	130	26	16	117	26	53	101	8	130	21
HORTON TWP.	114	18	110	103	7	10	97	3	41	67	0	106	4
MOORE TWP.	147	26	132	112	18	13	107	11	42	82	4	121	4
MORRIS W-1 P-A	511	95	418	153	254	74	129	208	65	333	30	220	152
MORRIS W-1 P-B	639	120	534	238	280	57	225	237	106	402	40	336	146
MORRIS W-2 P-A	660	213	596	195	392	76	193	320	107	466	39	260	274
MORRIS W-2 P-B	818	152	502	95	378	59	133	295	86	342	48	101	269
MORRIS W-3 P-A	686	147	618	215	381	72	214	316	89	485	51	316	219
MORRIS W-3 P-B	503	53	432	227	192	55	214	158	89	333	30	290	104
MORRIS TWP.	251	27	225	151	73	35	140	49	68	154	10	178	34
PEPPERON TWP.	100	14	87	56	30	20	42	25	18	66	5	66	16
RENSVILLE TWP.	100	7	92	48	43	13	50	29	25	64	3	68	20
SCOTT TOWNSHIP	89	8	71	41	30	15	24	32	8	62	3	55	12
STEVENS TWP.	54	3	43	25	18	11	17	14	13	30	0	38	5
SWAN LAKE TWP.	155	14	149	100	46	18	95	37	45	102	8	119	19
SYNDES TWP.	49	7	45	24	24	12	19	15	8	40	1	42	5
County Totals:	6,647	1,131	5,659	2,710	2,781	784	2,526	2,250	1,190	4,211	349	3,549	1,556
District: 11A Totals	25,105	3,595	21,743	10,868	10,262	3,586	9,853	7,921	5,733	15,136	1,064	13,699	6,328
Total % of voters			100.00	49.98	47.20	16.49	45.32	36.43	26.37	69.61	4.89	63.00	29.10
District: 11 Total	48,748	6,370	42,613	22,234	19,164	7,483	19,622	14,752	11,878	29,014	1,064	13,699	6,328
Total % of Voters			100.00	52.18	44.97	17.56	46.05	34.62	27.87	68.09	2.50	32.15	14.85

Minnesota Votes Chapter Ten

District 11B

	Voter Registration		PRESIDENT & VICE PRESIDENT		US SENATOR		US REP DIST 07		STATE REP DIST 11B			
	# of Persons Registered At 7 am	# of New Registrations Election Day	Total Number of Persons Voting in the Precinct	JOHN MCCAIN AND SARAH PALIN - R	BARACK OBAMA AND JOE BIDEN - DFL	DEAN BARKLEY - IP	NORM COLEMAN - R	AL FRANKEN - DFL	GLEN MEZSE - R	COLLIN C. PETERSON - DFL	DAVE KIRCHER - R	MARY ELLEN OTREMBA - DFL
County: DOUGLAS												
ALEXANDRIA W-1 P-2	359	25	324	215	107	37	214	70	135	173	188	130
ALEXANDRIA W-2 P-2	266	26	218	132	82	29	116	72	73	139	109	104
ALEXANDRIA W-3 P-2	140	17	137	81	56	18	79	36	51	80	74	57
ALEXANDRIA TWP.	3,173	300	2,789	1,561	1,172	482	1,457	823	944	1,768	1,351	1,362
BELLE RIVER TWP.	237	23	212	113	86	35	100	72	50	154	72	134
CARLOS	305	49	272	144	116	56	116	94	62	193	110	153
CARLOS TWP.	1,528	138	1,375	797	557	248	719	395	497	824	712	620
IDA TWP.	919	69	786	432	341	155	377	248	247	515	382	387
MILTONA	226	46	201	90	103	57	63	75	51	134	82	111
MILTONA TWP.	618	44	560	277	265	126	242	185	174	368	249	295
NELSON	123	16	99	53	43	15	37	42	30	65	44	52
ORANGE TWP.	207	16	184	109	71	33	107	41	55	122	86	92
OSAKIS	916	146	811	382	397	150	326	311	212	556	308	469
OSAKIS TWP.	385	39	341	195	141	69	151	115	81	250	134	194
SPRUCE HILL TWP.	278	35	246	148	88	41	129	75	79	158	108	123
County Totals:	9,680	989	8,557	4,729	3,625	1,551	4,233	2,654	2,741	5,499	4,009	4,293
County: TODD												
BARTLETT TWP	234	28	205	130	68	35	107	60	62	131	98	98
BERTHA	285	34	236	124	103	37	114	80	57	168	109	120
BERTHA TWP	223	33	205	107	81	42	92	65	63	134	96	102
BIRCHDALE TWP	539	62	491	271	205	88	231	158	133	339	270	203
BROWERVILLE	444	57	356	163	181	59	134	149	56	283	111	243
BRUCE TWP	325	37	293	156	130	54	119	117	81	194	164	126
BURLIENE TWP	224	21	198	87	107	42	69	86	36	154	79	115
BURNHAMVILLE TWP	480	48	410	210	185	101	173	128	112	277	279	125
BURTRUM	79	10	69	22	46	21	22	24	14	53	36	33
CLARISSA	410	57	360	156	189	58	133	156	72	271	121	234
EAGLE BEND	319	47	289	118	162	37	112	131	64	212	94	192
EAGLE VALLEY TWP	282	32	250	126	119	61	98	88	58	182	78	167
FAWN LAKE TWP	292	50	274	162	105	50	134	88	94	167	114	154
GERMANIA TWP	215	21	192	120	65	34	100	54	52	131	78	113
GORDON TWP	385	43	363	240	115	53	202	102	140	211	179	174
GREY EAGLE	203	21	177	92	79	33	81	60	51	122	116	60
GREY EAGLE TWP	455	34	399	213	171	70	190	127	112	271	205	189
HARTFORD TWP	370	47	332	158	163	55	135	138	70	251	125	203
HEWITT	153	26	144	72	68	26	56	60	43	94	65	70
IONA TWP	200	13	172	85	85	43	57	67	27	138	45	125
KANDOTA TWP	455	45	398	238	153	76	197	115	117	264	213	176
LESSIE TWP	429	33	392	208	175	73	177	139	117	260	193	191
LITTLE ELK TWP	189	19	163	87	69	33	72	57	44	114	73	85
LITTLE SAUK TWP	457	70	434	252	169	88	206	133	124	290	223	203
LONG PRAIRIE	1,477	237	1,283	654	584	239	554	457	350	874	612	648
LONG PRAIRIE TWP	544	43	503	293	201	102	273	120	158	328	309	193
MORAN TWP	310	30	276	179	89	62	142	71	99	169	120	149
OSAKIS	104	10	93	41	46	18	35	40	29	61	35	57
REYNOLDS TWP	354	50	312	160	134	85	128	92	80	219	154	153
ROUND PRAIRIE TWP	382	43	340	199	128	72	165	99	96	230	198	139
STAPLES	1,153	238	935	494	415	156	405	350	275	614	367	542
STAPLES TWP	359	63	319	208	99	63	158	85	97	194	127	173
STOWE PRAIRIE TWP	297	39	252	158	88	42	129	79	106	140	139	110
TURTLE CREEK TWP	200	13	171	79	86	25	69	76	39	126	50	118
VILLARD TWP	381	52	339	208	109	58	168	105	112	207	152	175
WARD TWP	318	33	300	156	135	67	123	105	77	216	93	203
WEST UNION	51	7	48	21	24	9	20	19	8	40	14	34
WEST UNION TWP	169	9	147	91	51	45	72	26	34	107	58	84
WYKHAM TWP	217	31	193	95	96	34	84	71	45	143	81	109
County Totals:	13,963	1,786	12,313	6,637	5,277	2,346	5,536	4,177	3,404	8,379	5,673	6,388
District: 11B Totals	23,643	2,775	20,870	11,366	8,902	3,897	9,769	6,831	6,145	13,878	9,682	10,681
Total % of voters			100.00	54.46	42.65	18.67	46.81	32.73	29.44	66.59	46.39	51.18
District: 11 Total	48,748	6,370	42,613	22,234	19,164	7,483	19,622	14,752	11,878	29,014	9,682	10,681
Total % of Voters			100.00	52.18	44.97	17.56	46.05	34.62	27.87	68.09	22.72	25.07

Chapter Ten
Minnesota Votes

In honor of SGT Jesse Lhotka, Army National Guard—Served in Iraq

Hometown: Appleton, Minnesota

Submitted by Amy Jo Matros, October 31, 2008

Jesse was truly an amazing and wonderful man. His laugh, sense of humor and humanity for others are just a few of the things I miss the most. He had such an amazing love for his wife, mom, sisters and brother. For all of Jesse's family and friends, the world has never been the same since February 21, 2005—the day we lost Jesse to the war in Iraq. So much has been taken away from all of us left behind to cherish his memories and deal with the loss of a great person. Not a day goes by that I do not think of him—and I know there are many people who do the same. So much was taken from Jesse that day and all soldiers lost to war, including the basic right to vote. God bless you Jesse—until we meet again.

Chapter Ten Minnesota Votes

District 12A

	Voter Registration			PRESIDENT & VICE PRESIDENT		US SENATOR		US REP DIST 08		STATE REP DIST 12A		
	# of Persons Registered At 7 am	# of New Registrations Election Day	Total Number of Persons Voting in the Precinct	JOHN MCCAIN AND SARAH PALIN - R	BARACK OBAMA AND JOE BIDEN - DFL	DEAN BARKLEY - IP	NORM COLEMAN - R	AL FRANKEN - DFL	MICHAEL CUMMINS - R	JAMES L. OBERSTAR - DFL	DAVID ALLAN PUNDT - R	JOHN WARD - DFL
County: CROW WING												
BAXTER PIE	1,523	320	1,501	797	679	192	707	570	567	874	548	911
BAXTER P1W	1,078	135	1,019	537	463	149	484	363	400	583	336	670
BAXTER P2E	1,063	181	1,014	518	475	148	478	374	385	596	366	623
BAXTER P2W	895	87	841	425	400	126	403	299	289	533	256	569
BRAINERD W-1 P-1	441	131	418	162	246	52	147	207	123	267	117	285
BRAINERD W-1 P-2	1,265	196	1,152	598	526	157	515	457	437	675	426	689
BRAINERD W-2 P-1	920	291	866	399	447	124	367	355	308	522	270	570
BRAINERD W-2 P-2	800	120	665	284	363	88	266	294	198	449	197	451
BRAINERD W-3 P-1	818	172	681	277	380	104	239	321	167	488	169	496
BRAINERD W-3 P-2	955	189	871	398	448	142	333	379	279	554	268	577
BRAINERD W-4 P-1	980	241	822	337	454	114	275	407	213	575	208	588
BRAINERD W-4 P-2	771	177	638	282	335	102	242	274	195	418	176	446
CENTER TWP	618	78	574	326	230	99	265	196	242	313	228	327
CROSBY PREC 1	751	125	680	280	366	108	222	323	179	466	181	465
CROSBY PREC 2	455	94	463	192	255	77	143	234	115	326	120	324
CROW WING TWP	1,094	175	1,000	562	406	147	483	350	407	546	379	583
WHITE PRECINCT	985	138	905	524	361	150	433	305	385	487	330	547
IRONDALE TWP	735	88	697	381	287	136	303	237	268	405	259	405
RIVERTON CITY	57	4	51	20	28	9	20	22	12	37	12	39
IRONTON CITY	357	71	318	130	177	47	105	156	73	242	78	237
BLUE PRECINCT	1,352	189	1,283	727	533	221	644	398	534	723	469	785
LAKE EDWARD TWP	1,415	171	1,325	700	582	202	628	474	520	759	525	764
LONG LAKE TWP	712	61	634	339	277	117	263	242	220	390	205	409
NISSWA CITY	1,404	169	1,301	767	521	196	696	387	578	683	551	715
OAK LAWN TWP	1,051	155	961	466	456	151	387	400	316	616	296	637
TROMMALL CITY	54	2	41	13	23	6	10	24	10	27	9	30
RED PRECINCT	1,166	155	1,080	600	461	166	529	371	461	591	431	674
County Totals:	23,715	3,915	21,801	11,041	10,179	3,328	9,587	8,419	7,878	13,145	7,410	13,766
District: 12A Totals	23,715	3,915	21,801	11,041	10,179	3,328	9,587	8,419	7,878	13,145	7,410	13,766
Total % of voters			100.00	50.64	46.69	15.27	43.98	38.62	36.14	60.30	33.99	63.14
District: 12 Total	46,752	6,787	42,392	22,693	18,483	7,119	19,148	15,286	15,439	25,324	7,410	13,766
Total % of Voters			100.00	53.53	43.60	16.79	45.17	36.06	36.42	59.74	17.48	32.47

District 12B

	Voter Registration			PRESIDENT & VICE PRESIDENT		US SENATOR		US REP DIST 08		STATE REP DIST 12B		
	# of Persons Registered At 7 am	# of New Registrations Election Day	Total Number of Persons Voting in the Precinct	JOHN MCCAIN AND SARAH PALIN - R	BARACK OBAMA AND JOE BIDEN - DFL	DEAN BARKLEY - IP	NORM COLEMAN - R	AL FRANKEN - DFL	MICHAEL CUMMINS - R	JAMES L. OBERSTAR - DFL	MIKE LEMIEUR - R	AL DOTY - DFL
County: CROW WING												
BAY LAKE TWP	746	49	681	351	314	108	314	254	271	394	355	304
DAGGETT BROOK TWP	313	33	273	158	109	47	125	96	93	160	117	138
DEERWOOD CITY	321	38	286	145	131	37	124	116	107	164	135	133
DEERWOOD TWP	972	85	905	480	406	146	426	318	350	531	509	369
FORT RIPLEY CITY	38	1	30	18	10	8	13	7	9	18	17	12
FORT RIPLEY TWP	548	61	513	292	206	113	222	174	190	304	260	236
GARRISON CITY	115	25	107	47	57	22	34	51	32	74	36	71
GARRISON TWP	576	48	531	266	258	88	218	216	188	324	243	268
MAPLE GROVE TWP	477	40	419	218	192	70	184	160	162	249	205	199
NOKAY LAKE TWP	530	51	476	246	218	94	204	174	169	292	202	257
PLATTE LAKE TWP	172	11	129	76	53	28	58	41	42	78	57	68
ROOSEVELT TWP	399	66	379	194	175	62	161	152	126	245	170	193
ST MATHIAS TWP	370	44	348	218	121	56	181	99	141	183	176	148
County Totals:	5,577	552	5,077	2,709	2,249	879	2,264	1,858	1,880	3,016	2,472	2,396
County: MORRISON												
AGRAM TOWNSHIP	337	50	316	185	123	64	148	100	103	197	136	179
BELLE PRAIRIE TOWNSHIP	798	88	717	446	288	132	362	215	260	426	384	318
BELLEVEUE TOWNSHIP	618	73	573	342	219	102	295	168	233	317	287	273
BOWLUS	164	20	138	72	60	38	47	45	34	91	51	82
BUCKMAN	113	4	99	58	35	18	51	29	25	70	28	69
BUCKMAN TOWNSHIP	329	26	306	221	73	66	170	65	123	166	165	138
BUH TOWNSHIP	307	32	266	160	93	62	129	70	86	163	135	126
CULDRM TOWNSHIP	264	20	217	149	62	47	119	48	93	119	129	82
CUSHING TOWNSHIP	440	51	383	221	143	76	163	138	148	219	196	179
DARLING TOWNSHIP	366	27	323	206	106	65	164	90	135	178	181	138
ELMDALE	65	2	56	30	23	20	19	16	20	33	30	24
ELMDALE TOWNSHIP	598	52	517	378	123	99	310	98	257	241	286	219
FLENSBURG	138	5	116	69	42	27	52	36	27	83	52	64
GENOLA	37	4	34	21	11	6	18	8	11	20	12	21
GREEN PRAIRIE TOWNSHIP	441	55	413	248	150	74	208	128	176	226	258	153
HARDING	52	1	50	23	25	10	17	23	9	40	16	33
LITTLE FALLS W-1	1,494	267	1,290	660	583	234	553	467	405	836	606	650
LITTLE FALLS W-2	1,716	303	1,543	792	713	256	681	569	541	935	693	825
LITTLE FALLS W-3	1,277	253	1,126	572	512	214	447	432	372	709	526	575
LITTLE FALLS TOWNSHIP	1,065	120	941	555	361	153	484	296	371	543	447	484
MOTLEY	311	86	301	158	134	44	128	122	110	175	124	162
MOTLEY TOWNSHIP	130	20	133	65	61	28	48	55	46	79	66	62
PARKER TOWNSHIP	266	19	254	143	93	50	110	91	89	153	131	118
PIERZ	737	77	605	319	263	142	236	210	162	418	226	370
PIERZ TOWNSHIP	257	36	217	145	67	45	117	51	71	140	90	125
PIKE CREEK TOWNSHIP	650	89	574	349	210	116	286	168	210	336	320	238
PLATTE TOWNSHIP	205	3	153	85	62	27	62	58	47	97	64	85
PULASKI TOWNSHIP	193	16	153	85	64	23	60	67	43	105	57	94
RANDALL	369	52	297	173	109	68	118	101	106	179	161	132
RIPLEY TOWNSHIP	447	53	406	252	146	75	208	116	142	244	203	195
ROSGING TOWNSHIP	104	9	85	61	21	13	45	26	48	36	54	27
ROYALTON	552	135	569	288	259	113	238	213	199	337	222	337
SCANDIA VALLEY TOWNSHIP	913	110	854	521	311	118	473	247	431	401	472	352
SOBIESKI	108	5	80	32	38	16	26	35	18	56	29	49
SWAN RIVER TOWNSHIP	449	42	391	220	161	76	177	130	129	241	189	199
SWANVILLE	198	2	155	78	73	19	76	57	58	93	74	78
SWANVILLE TOWNSHIP	288	26	253	167	76	41	156	55	114	131	139	112
TWO RIVERS TOWNSHIP	414	59	397	250	130	89	182	116	163	209	204	177
UPSALA	250	28	213	144	62	46	114	50	84	121	80	131
County Totals:	17,460	2,320	15,514	8,943	6,055	2,912	7,297	5,009	5,681	9,163	7,523	7,675
District: 12B Totals	23,037	2,872	20,591	11,652	8,304	3,791	9,561	6,867	7,561	12,179	9,995 </	

Minnesota Votes Chapter Ten

District 13A

	Voter Registration		PRESIDENT & VICE PRESIDENT		US SENATOR		US REP DIST 06		US REP DIST 07		STATE REP DIST 13A				
	# of Persons Registered At 7 am	# of New Registrations Election Day	Total Number of Persons Voting in the Precinct	JOHN MCCAIN AND SARAH PALIN - R	BARACK OBAMA AND JOE BIDEN - DFL	DEAN BARKLEY - IP	NORM COLEMAN - R	AL FRANKEN - DFL	BOB ANDERSON - IP	MICHELE BACHMANN - R	EL TINKLEBERG - DFL	GLEN MENZIE - R	COLLIN C. PETERSON - DFL	PAUL H. ANDERSON - R	BRUCE SHUCK - DFL
County: KANDIYOHI															
ARCTANDER TWP.	274	17	230	110	114	34	99	96	-	-	-	50	178	102	126
BURBANK TWP.	285	30	245	126	116	50	89	105	-	-	-	64	174	93	145
COLFAX TWP.	350	51	339	139	189	70	107	157	-	-	-	86	239	123	206
IRVING TWP.	659	72	612	313	288	101	288	209	-	-	-	200	392	266	325
LAKE ANDREW TWP.	737	68	698	382	307	98	342	251	-	-	-	232	449	320	361
NORWAY LAKE TWP.	187	16	176	85	83	36	73	66	-	-	-	44	128	106	67
REGAL	25	4	25	12	12	7	12	6	-	-	-	5	20	10	15
ROSEVILLE TWP.	348	35	301	175	113	76	143	77	-	-	-	112	178	148	143
SUNBURG	69	4	57	30	26	8	23	22	-	-	-	16	34	34	23
County Totals:	2,934	297	2,683	1,372	1,248	480	1,176	989	-	-	-	809	1,792	1,202	1,411
County: POPE															
BANGOR TWP.	104	9	90	58	29	35	39	13	-	-	-	24	63	68	20
BARNES TWP.	106	8	93	49	40	14	48	30	-	-	-	30	62	69	23
BEN WADE TWP.	171	22	160	69	83	40	63	55	-	-	-	49	110	89	67
BLUE MOUNDS TWP.	145	12	129	62	65	21	47	61	-	-	-	35	94	82	47
CHIPPEWA FALLS TWP.	168	25	161	69	88	31	60	66	-	-	-	38	122	102	54
CYRUS	157	29	143	86	57	27	68	47	-	-	-	37	100	82	57
FARWELL	39	4	33	10	20	3	8	19	-	-	-	8	22	12	21
GILCHRIST TWP.	137	13	121	53	63	22	53	44	-	-	-	23	97	75	45
GLENWOOD P-1	1,446	206	1,243	500	703	198	455	559	-	-	-	300	890	648	556
GLENWOOD P-2	225	26	189	92	94	24	88	75	-	-	-	58	124	115	69
GLENWOOD TWP.	709	110	681	323	345	97	325	252	-	-	-	199	469	434	232
GROVE LAKE TWP.	156	26	157	83	70	30	69	58	-	-	-	43	110	88	66
HOFF TWP.	100	13	91	42	47	17	31	43	-	-	-	14	74	41	48
LAKE JOHANNA TWP.	102	11	88	39	47	16	35	34	-	-	-	17	64	57	27
LANGHEI TWP.	137	11	117	41	72	23	35	59	-	-	-	24	92	55	61
LEVEN TWP.	375	38	332	167	158	66	158	107	-	-	-	89	238	201	124
LONG BEACH	259	20	257	113	122	48	100	87	-	-	-	76	153	141	92
LOWRY	185	23	165	89	68	31	82	49	-	-	-	60	98	106	56
MINNEWASKA TWP.	371	26	315	147	159	48	137	124	-	-	-	88	219	188	120
NEW PRAIRIE TWP.	149	13	126	76	40	24	64	35	-	-	-	33	91	81	39
NORA TWP.	136	9	122	75	44	23	63	35	-	-	-	34	86	80	38
RENO TWP.	279	21	243	128	112	45	120	77	-	-	-	82	160	145	95
ROLLING FORKS TWP.	97	10	94	49	37	18	41	34	-	-	-	19	73	53	39
SEDAN	31	5	28	15	11	9	9	10	-	-	-	13	15	16	12
STARBUCK	781	172	721	290	410	144	240	323	-	-	-	183	515	428	273
VILLARD	166	28	156	73	78	28	69	58	-	-	-	45	104	85	68
WALDEN TWP.	110	13	98	60	37	12	57	28	-	-	-	29	69	64	33
WESTPORT	26	3	21	7	13	3	4	13	-	-	-	1	19	5	15
WESTPORT TWP.	154	19	141	74	60	29	63	45	-	-	-	32	104	94	41
WHITE BEAR LAKE TWP.	344	27	282	130	145	45	118	119	-	-	-	69	205	188	93
County Totals:	7,365	952	6,577	3,069	3,317	1,171	2,749	2,559	-	-	-	1,752	4,642	3,892	2,531
County: STEARNS															
ALBANY	1,265	248	1,171	693	439	231	607	311	142	576	423	-	-	628	472
ALBANY TWP.	559	62	491	338	135	132	260	89	74	273	141	-	-	291	178
ASHLEY TWP.	161	10	119	77	40	28	69	21	-	-	-	30	82	75	40
BELGRADE	421	76	353	144	201	64	123	159	-	-	-	65	266	156	179
BROOTEN	381	57	330	124	193	61	111	153	-	-	-	61	250	160	165
CROW LAKE TWP.	188	26	165	80	81	38	63	63	-	-	-	43	119	94	67
CROW RIVER TWP.	183	20	162	72	89	47	46	66	-	-	-	32	128	72	89
ELROSA	118	18	115	72	35	24	57	32	-	-	-	18	92	84	30
FREEPORT	382	62	347	222	112	77	178	85	57	173	113	-	-	215	129
GETTY TWP.	177	26	164	122	37	23	114	25	-	-	-	41	119	114	48
GREENWALD	139	16	135	95	36	27	80	25	-	-	-	34	97	94	37
GROVE TWP.	272	25	254	184	63	65	153	32	-	-	-	71	174	165	83
KRAIN TWP.	538	56	443	313	103	95	261	74	47	270	121	-	-	272	153
LAKE GEORGE TWP.	188	12	139	88	44	18	81	37	-	-	-	26	109	102	33
LAKE HENRY	53	8	48	34	7	13	25	4	-	-	-	15	31	32	15
LAKE HENRY TWP.	176	13	139	103	31	37	75	26	-	-	-	43	92	85	47
MEIRE GROVE	94	13	76	55	20	13	48	15	-	-	-	18	57	46	28
MELROSE	1,496	259	1,387	803	531	279	675	402	-	-	-	329	998	726	609
MELROSE TWP.	414	43	376	247	123	74	196	102	-	-	-	92	276	222	145
MILLWOOD TWP.	561	66	531	400	121	102	322	99	72	324	133	-	-	380	140
NEW MUNICH	171	34	175	108	59	27	96	47	29	88	56	-	-	109	62
NORTH FORK TWP.	129	11	98	49	47	22	43	32	-	-	-	16	79	62	33
OAK TWP.	321	42	291	207	77	68	165	53	43	172	73	-	-	190	92
RAYMOND TWP.	104	12	94	64	26	20	53	20	-	-	-	26	67	69	25
ST ANTHONY	52	6	39	24	8	10	19	7	5	23	8	-	-	26	9
ST MARTIN	159	30	150	106	39	30	90	28	10	97	40	-	-	89	55
ST MARTIN TWP.	251	28	228	157	59	41	137	48	19	135	72	-	-	138	86
ST ROSA	51	2	44	31	12	9	21	15	7	22	16	-	-	32	13
SAUK CENTRE	2,318	364	2,055	1,229	760	338	1,075	601	-	-	-	551	1,435	1,136	856
SAUK CENTRE TWP.	626	57	546	377	157	100	323	116	-	-	-	178	353	343	188
SPRING HILL	50	6	39	29	9	14	19	6	-	-	-	7	32	25	14
SPRING HILL TWP.	199	15	163	112	46	51	80	31	-	-	-	25	136	96	66
County Totals:	12,197	1,723	10,867	6,759	3,740	2,178	5,665	2,824	505	2,153	1,196	1,721	4,992	6,328	4,186
District: 13A Totals	22,496	2,972	20,127	11,200	8,305	3,829	9,590	6,372	505	2,153	1,196	4,282	11,426	11,422	8,128
Total % of voters				100.00	55.65	41.26	19.92	47.65	31.66	2.51	10.70	5.94	21.27	56.77	40.38
District: 13 Total	44,298	6,140	39,429	21,147	17,182	6,727	18,660	13,390	505	2,153	1,196	10,182	24,127	11,422	8,128
Total % of Voters				100.00	53.63	43.58	17.06	47.33	33.96	1.28	5.46	3.03	25.82	61.19	28.97

Chapter Ten
Minnesota Votes

Chapter Ten Minnesota Votes

District 13B

	Voter Registration			PRESIDENT & VICE PRESIDENT		US SENATOR	US REP DIST 07	STATE REP DIST 13B				
	# of Persons Registered At 7 am	# of New Registrations Election Day	Total Number of Persons Voting in the Precinct	JOHN MCCAIN AND SARAH PALIN - R	BARACK OBAMA AND JOE BIDEN - DFL	DEAN BARKLEY - IP	NORM COLEMAN - R	AL FRANKEN - DFL	GLEN MENZIE - R	COLLIN C. PETERSON - DFL	BONNIE WILHELM - R	AL JUNKKE - DFL
County: KANDIYOHI												
ATWATER	728	88	613	286	311	130	225	248	162	433	255	348
BLOMKEST	114	11	104	58	45	21	45	38	32	72	58	46
DOVRE TWP.	1,453	178	1,340	752	570	190	715	427	482	817	649	669
EAST LAKE LILLIAN TWP	147	6	103	42	55	16	40	46	19	82	36	65
EDWARDS TWP.	167	15	159	103	52	24	107	24	57	98	100	57
FAHLUN TWP.	241	21	212	106	98	45	92	73	59	151	84	128
GENNESSEE TWP.	287	17	218	99	111	53	83	79	59	155	84	132
GREEN LAKE TWP.	1,120	111	1,050	594	436	190	529	320	337	674	508	529
HARRISON TWP.	445	16	363	182	168	67	158	133	90	267	158	203
HOLLAND TWP.	231	23	223	180	41	22	165	37	110	109	140	81
KANDIYOHI	309	52	279	147	125	55	124	96	75	194	121	155
KANDIYOHI TWP.	415	48	388	207	169	68	172	139	109	264	180	204
LAKE ELIZABETH TWP.	162	5	113	37	73	26	29	55	19	92	32	79
LAKE LILLIAN	134	19	124	40	83	20	37	67	31	91	50	74
LAKE LILLIAN TWP.	133	17	118	63	53	14	56	46	21	91	42	71
MAMRE TWP.	237	26	219	145	63	47	126	40	95	117	137	79
NEW LONDON	752	127	673	289	358	107	245	306	161	488	245	411
NEW LONDON TWP.	1,957	259	1,781	911	825	304	809	647	551	1,178	808	950
PENNOCK	237	53	215	110	98	34	91	82	55	150	89	121
PRENSBURG	358	37	337	307	30	14	207	124	207	124	284	48
RAYMOND	447	59	386	200	171	66	181	134	102	272	205	178
ROSELAND TWP.	271	16	231	153	74	24	136	67	89	138	130	97
ST. JOHNS TWP.	244	27	220	132	81	42	119	55	87	130	115	104
SPICER	759	102	665	317	329	105	283	269	195	448	287	369
WHITEFIELD TWP.	325	26	271	169	93	49	145	37	83	183	156	115
WILLMAR W-1 P-1	781	142	720	431	278	92	402	215	262	424	364	339
WILLMAR W-1 P-2	687	136	585	248	328	79	234	255	127	429	203	365
WILLMAR W-1 P-3	709	184	620	283	327	82	273	251	180	415	244	360
WILLMAR W-2 P-1	860	141	748	325	400	113	302	323	188	516	303	428
WILLMAR W-2 P-2	955	147	832	512	394	116	469	324	282	611	418	504
WILLMAR W-2 P-3	1,134	175	1,070	563	472	124	550	375	345	676	518	538
WILLMAR W-3 P-1	958	173	833	400	419	96	376	344	248	547	362	453
WILLMAR W-3 P-2	571	113	469	209	248	59	207	192	142	306	203	252
WILLMAR W-3 P-3	679	141	551	253	282	78	228	233	171	358	233	303
WILLMAR W-4 P-1	905	158	781	355	413	102	324	336	206	537	302	462
WILLMAR W-4 P-2	751	129	637	263	358	86	248	292	161	445	231	393
WILLMAR W-4 P-3	836	132	684	328	338	92	303	275	205	453	299	373
WILLMAR TWP.	303	31	267	148	108	45	136	84	96	166	137	128
County Totals:	21,802	3,168	19,302	9,947	8,877	2,898	9,070	7,018	5,900	12,701	8,770	10,211
District: 13B Totals	21,802	3,168	19,302	9,947	8,877	2,898	9,070	7,018	5,900	12,701	8,770	10,211
Total % of voters	100.00	100.00	51.53	45.99	15.01	46.99	36.36	30.57	65.80	45.44	52.90	
District: 13 Total	44,298	6,140	39,429	21,147	17,182	6,727	18,660	13,390	10,182	24,127	8,770	10,211
Total % of Voters	100.00	100.00	53.63	43.58	17.06	47.33	33.96	25.82	61.19	22.24	25.90	

District 14A

	Voter Registration			PRESIDENT & VICE PRESIDENT		US SENATOR	US REP DIST 06	STATE REP DIST 13B					
	# of Persons Registered At 7 am	# of New Registrations Election Day	Total Number of Persons Voting in the Precinct	JOHN MCCAIN AND SARAH PALIN - R	BARACK OBAMA AND JOE BIDEN - DFL	DEAN BARKLEY - IP	NORM COLEMAN - R	AL FRANKEN - DFL	BOB ANDERSON - IP	MICHELE BACHMANN - R	EL TINKLENBERG - DFL	DAN SEVERSON - R	ROB JACOBS - DFL
County: BENTON													
GRAHAM TWP	324	46	296	208	79	67	167	55	31	166	92	151	135
LANGOLA TWP	592	89	544	317	202	128	252	158	68	255	215	259	268
MAYHEW LAKE TWP	519	51	459	277	169	128	203	119	58	212	176	218	217
MINDEN TWP P-1	1,063	122	1,010	628	352	231	511	255	107	494	395	614	364
RICE	664	238	709	391	284	166	303	223	91	304	298	305	372
ROYALTON	0	0	0	0	0	0	0	0	0	0	0	0	0
ST CLOUD W-2 P-8	149	57	181	94	81	31	86	58	16	77	80	97	61
SARTELL	1,170	255	1,022	539	442	185	456	353	102	440	447	519	436
SAUK RAPIDS P-1	1,403	254	1,240	597	613	229	522	458	121	484	598	599	582
SAUK RAPIDS P-2	1,299	231	1,160	597	524	229	490	421	109	461	563	555	560
SAUK RAPIDS P-3	1,729	214	1,573	839	709	311	749	502	132	683	737	886	634
SAUK RAPIDS P-4	1,409	269	1,171	588	547	220	503	416	105	491	547	576	541
SAUK RAPIDS P-5	845	204	794	400	385	155	373	250	58	337	380	407	243
SAUK RAPIDS P-6	174	91	225	105	115	45	98	80	21	89	109	112	93
SAUK RAPIDS P-7	176	74	199	109	88	32	102	63	18	95	81	112	79
SAUK RAPIDS TWP P-1	104	13	97	65	30	25	53	16	10	50	32	54	38
SAUK RAPIDS TWP P-3	282	18	249	133	106	55	123	69	31	104	113	132	112
WATAB TWP	1,843	325	1,759	953	749	371	745	616	216	729	782	773	823
County Totals:	13,745	2,551	12,688	6,840	5,475	2,608	5,736	4,112	1,294	5,471	5,645	6,369	5,758
County: STEARNS													
BROCKWAY TWP	1,640	221	1,532	908	585	315	746	453	128	746	631	867	617
HOLDING TWP	683	98	634	389	221	151	300	170	68	314	242	362	246
HOLDINGFORD	450	60	373	211	142	103	165	97	48	175	140	201	161
LE SAUK TWP	1,062	103	976	584	366	158	513	289	78	492	382	571	367
ST CLOUD W3 P6	212	47	239	116	120	43	101	93	11	92	132	109	118
ST STEPHEN	504	81	487	331	142	105	265	111	43	282	158	316	165
ST WENDEL TWP P-2	892	84	829	480	325	160	400	245	84	377	355	424	366
SARTELL P-5	1,209	196	1,084	528	539	222	488	361	87	406	566	560	487
SARTELL P-1	1,310	461	1,403	732	636	267	654	449	131	599	634	740	570
SARTELL P-6	844	134	821	427	387	137	424	251	60	352	398	489	311
SARTELL P-3	1,309	187	1,225	619	568	216	575	420	103	483	623	642	523
SARTELL P-4	2,085	742	2,766	1,252	979	417	1,143	672	183	1,009	1,026	1,277	883
County Totals:	12,200	2,414	11,869	6,577	5,010	2,294	5,774	3,611	1,024	5,327	5,287	6,558	4,814
District: 14A Totals	25,945	4,965	24,557	13,417	10,485	4,902	11,510	7,723	2,318	10,798	10,932	12,927	10,572
Total % of voters	100.00	100.00	54.64	42.70	19.96	46.87	31.45	9.44	43.97	44.52	52.64	43.95	
District: 14 Total	50,385	11,527	46,864	25,463	20,190	9,507	21,939	14,599	4,304	20,446	20,935	12,927	10,572
Total % of Voters	100.00	100.00	54.53	43.08	20.29	46.81	31.15	9.18	43.63	44.67	27.58	22.56	

Minnesota Votes Chapter Ten

District 14B

	Voter Registration		PRESIDENT & VICE PRESIDENT		US SENATOR		US REP DIST 06		US REP DIST 07		STATE REP DIST 14B					
	# of Persons Registered At 7 am	# of New Registrations Election Day	Total Number of Persons Voting in the Precinct	JOHN MCCAIN AND SARAH PALIN - R	BARACK OBAMA AND JOE BIDEN - DFL	DEAN BARKLEY - IP	NORM COLEMAN - R	AL FRANKEN - DFL	BOB ANDERSON - IP	MICHELE BACHMANN - R	EL TINKLENBERG - DFL	GLEN MENZIE - R	COLLIN C. PETERSON - DFL	JIM STAUBER - R	LARRY HOSCH - DFL	
County: STEARNS																
AVON	821	125	748	416	314	171	347	223	69	329	337	-	-	246	482	
AVON TWP	1,360	158	1,252	707	494	285	603	351	146	594	501	-	-	439	781	
COLD SPRING	2,304	361	2,062	1,151	861	408	1,004	618	192	935	899	-	-	700	1,295	
COLLEGEVILLE TWP P1	1,266	119	1,176	631	516	232	560	375	90	516	557	-	-	388	758	
COLLEGEVILLE TWP P2	1,233	891	1,140	410	696	89	523	470	38	317	708	-	-	252	772	
EDEN LAKE TWP	904	125	823	490	312	180	412	222	70	419	325	-	-	311	484	
EDEN VALLEY	244	57	220	116	93	44	89	84	-	-	-	61	146	79	127	
FAIR HAVEN TWP	908	148	835	475	342	235	354	236	117	382	322	-	-	308	487	
FARMING TWP	562	61	504	348	142	117	274	105	46	296	160	-	-	193	297	
KIMBALL	410	83	365	174	182	83	146	131	61	147	150	-	-	109	246	
LUXEMBURG TWP	403	34	330	230	90	70	194	61	17	210	93	-	-	129	196	
LYNDEN TWP	1,155	167	1,092	596	462	285	473	323	133	476	467	-	-	413	635	
MAINE PRAIRIE TWP	1,107	124	987	583	382	236	480	257	112	487	378	-	-	355	612	
MUNSON TWP	931	76	827	486	326	189	388	237	83	393	245	-	-	266	531	
PAYNESVILLE	1,447	209	1,218	658	505	268	565	367	118	577	504	-	-	367	806	
PAYNESVILLE TWP	953	75	837	483	342	184	407	238	74	406	354	-	-	269	556	
RICHMOND	861	129	794	494	279	177	398	200	69	406	307	-	-	228	546	
ROSCOE	72	4	53	35	14	14	26	9	5	35	12	-	-	10	36	
ST JOSEPH P1	1,798	1,156	1,706	585	1,095	231	688	692	69	431	1,096	-	-	276	1,254	
ST JOSEPH P2	2,068	2,068	2,054	1,030	954	404	876	713	186	771	1,052	-	-	575	1,408	
ST JOSEPH TWP	1,056	141	958	519	414	171	444	318	82	405	452	-	-	266	654	
ST WENDEL TWP P-1	573	65	544	316	201	131	237	163	63	225	243	-	-	157	372	
WATTE PARK P4	0	0	0	0	0	0	0	0	0	0	0	-	-	0	0	
WAKEFIELD TWP	1,823	167	1,681	1,017	635	362	866	441	132	835	704	-	-	661	977	
ZION TWP P-1	125	14	50	68	34	25	53	28	14	56	36	-	-	30	74	
ZION TWP P-2	56	5	51	28	20	14	22	14	-	-	-	17	31	16	29	
County Totals:	24,440	6,562	22,307	12,046	9,705	4,605	10,429	6,876	1,986	9,648	10,003	78	177	7,045	14,415	
District: 14B Totals	24,440	6,562	22,307	12,046	9,705	4,605	10,429	6,876	1,986	9,648	10,003	78	177	7,045	14,415	
Total % of voters				100.00	54.00	43.51	20.64	46.75	30.82	8.90	43.25	44.84	0.35	0.79	31.58	64.62
District: 14 Total	50,385	11,527	46,864	25,463	20,190	9,507	21,939	14,599	4,304	20,446	20,935	78	177	7,045	14,415	
Total % of Voters				100.00	54.33	43.08	20.29	46.81	31.15	9.18	43.63	44.67	0.17	0.38	15.03	30.76

District 15A

	Voter Registration		PRESIDENT & VICE PRESIDENT		US SENATOR		US REP DIST 06		STATE REP DIST 15A						
	# of Persons Registered At 7 am	# of New Registrations Election Day	Total Number of Persons Voting in the Precinct	JOHN MCCAIN AND SARAH PALIN - R	BARACK OBAMA AND JOE BIDEN - DFL	DEAN BARKLEY - IP	NORM COLEMAN - R	AL FRANKEN - DFL	BOB ANDERSON - IP	MICHELE BACHMANN - R	EL TINKLENBERG - DFL	STEVE GOTTWALT - R	JOANNE DORSHIER - DFL		
County: STEARNS															
ROCKVILLE P1	339	51	324	186	130	74	157	86	35	158	123	180	130		
ROCKVILLE P2	1,233	197	1,178	743	402	240	613	301	103	609	452	765	366		
ST AUGUSTA	1,912	304	1,870	1,205	627	415	1,014	415	202	934	707	1,155	629		
ST CLOUD W1 P4	779	193	661	287	359	121	261	264	76	237	326	285	326		
ST CLOUD W1 P7	1,025	276	745	222	503	89	240	392	66	197	455	244	437		
ST CLOUD W1 P8	1,138	165	1,018	511	495	155	494	355	65	428	503	531	452		
ST CLOUD W3 P1	1,298	172	1,259	654	562	236	604	384	102	515	616	704	515		
ST CLOUD W3 P2	1,438	419	1,376	614	732	264	555	519	136	496	705	625	684		
ST CLOUD W3 P3	1,637	300	1,611	874	705	336	758	490	140	681	763	884	661		
ST CLOUD W3 P4	1,069	269	984	466	491	166	397	404	100	353	508	450	484		
ST CLOUD W3 P5	1,143	216	1,020	481	512	190	424	386	88	386	522	480	487		
ST CLOUD W4 P1	1,093	227	981	458	492	194	376	389	91	353	514	450	474		
ST CLOUD W4 P6	1,773	564	1,526	575	910	257	539	685	132	507	838	608	792		
ST CLOUD W4 P7	1,034	78	943	491	432	163	445	319	62	411	460	487	423		
ST CLOUD W4 P8	1,880	298	1,823	985	809	291	943	558	145	796	846	1,021	725		
ST CLOUD W4 P9	1,950	349	1,867	951	880	351	904	581	162	771	905	1,012	775		
WATTE PARK P1	1,197	257	1,061	488	522	218	410	399	120	389	533	510	507		
WATTE PARK P2	2,115	583	1,790	789	960	309	694	745	155	651	937	825	871		
WATTE PARK P3	410	22	381	218	144	68	185	121	44	163	165	250	135		
County Totals:	24,463	4,940	22,418	11,199	10,667	4,136	10,013	7,794	2,024	9,035	10,878	11,446	9,873		
District: 15A Totals	24,463	4,940	22,418	11,199	10,667	4,136	10,013	7,794	2,024	9,035	10,878	11,446	9,873		
Total % of voters				100.00	49.96	47.58	18.45	44.67	34.77	9.03	40.30	48.52	51.06	44.04	44.04
District: 15 Total	46,096	10,419	40,656	18,697	20,790	7,056	16,919	15,658	3,614	15,270	20,532	11,446	9,873		
% of Voters				100.00	45.99	51.14	17.36	41.62	38.51	8.89	37.56	50.50	28.15	24.28	24.28

★ ★ ★ ★ ★

In honor of Lance Corporal Michael Rabbers, Marine Corps—Served in Vietnam

Hometown: Richland, Michigan

Submitted by: Jan Rabbers, October 31, 2008

Michael is my brother and while he was marching in the jungle with an M-16 in his hand, I was marching on Lansing with flowers in my hand. Today, we both understand we loved our country in different ways and there is no question of our admiration and love for each other. Our hearts are united as he wages another battle against cancer that may be related to his time "in country." My vote is dedicated to making sure he gets the health care he deserves.

Chapter Ten Minnesota Votes

District 15B

	Voter Registration		PRESIDENT & VICE PRESIDENT		US SENATOR		US REP DIST 06		STATE REP DIST 15B				
	# of Persons Registered At 7 am	# of New Registrations Election Day	Total Number of Persons Voting in the Precinct	JOHN MCCAIN AND SARAH PALIN - R	BARACK OBAMA AND JOE BIDEN - DFL	DEAN BARKLEY - IP	NORM COLEMAN - R	AL FRANKEN - DFL	BOB ANDERSON - IP	MICHELE BACHMANN - R	EL TINKLENBERG - DFL	JOSIUA BEILING - R	LARRY HAWS - DFL
County: BENTON													
MINDEN TWP P-2	4	2	4	3	1	0	2	2	0	2	2	2	2
ST CLOUD W-2 P-1	455	102	389	145	229	64	122	206	44	92	244	99	265
ST CLOUD W-2 P-2	1,031	351	865	362	475	155	329	363	61	297	479	273	488
ST CLOUD W-2 P-3	786	168	666	262	366	125	225	293	69	215	371	178	446
ST CLOUD W-2 P-4	848	341	655	239	392	103	209	316	68	217	337	179	403
County Totals:	3,124	964	2,579	1,011	1,463	447	877	1,180	242	823	1,433	731	1,604
County: SHERBURNE													
HAVEN TWP	1,408	140	1,329	770	517	292	644	377	130	611	569	547	721
ST CLOUD W2 P5	798	161	725	271	433	96	274	346	46	217	445	206	471
ST CLOUD W2 P6	865	186	764	318	418	136	260	351	63	253	434	223	502
ST CLOUD W2 P7	1,489	384	1,274	518	724	159	508	554	87	446	670	388	772
County Totals:	4,560	871	4,092	1,874	2,092	683	1,686	1,628	326	1,527	2,118	1,364	2,466
County: STEARNS													
ST CLOUD W1 P1	2,526	703	1,600	559	988	145	614	727	109	494	771	398	708
ST CLOUD W1 P2	1,879	749	1,474	475	529	64	122	204	44	465	795	392	625
ST CLOUD W1 P3	1,040	419	863	252	584	118	282	430	72	254	496	229	523
ST CLOUD W1 P5	1,049	230	922	351	535	176	290	427	93	278	528	271	594
ST CLOUD W1 P6	270	60	192	74	106	36	63	80	20	61	96	46	122
ST CLOUD W2 P9	1,456	255	1,281	541	703	200	513	553	91	441	720	381	830
ST CLOUD W3 P7	1,479	335	1,320	569	721	198	525	568	117	450	718	361	879
ST CLOUD W3 P8	1,022	158	958	457	477	172	407	365	80	366	494	292	627
ST CLOUD W3 P9	899	210	838	377	431	157	323	337	103	308	412	233	537
ST CLOUD W4 P2	567	103	503	219	262	87	200	204	49	178	262	127	342
ST CLOUD W4 P3	594	170	582	261	292	126	204	241	63	203	304	177	365
ST CLOUD W4 P4	572	128	472	198	257	73	163	228	49	168	245	137	309
ST CLOUD W4 P5	596	124	562	280	257	118	232	202	65	219	262	183	339
County Totals:	13,949	3,644	11,567	4,613	6,568	1,790	4,343	5,056	1,022	3,885	6,103	3,227	6,938
District: 15B Totals	21,633	5,479	18,238	7,498	10,123	2,920	6,906	7,864	1,590	6,235	9,654	5,322	11,008
Total % of voters			100.00	41.11	55.50	16.01	37.87	43.12	8.72	34.19	52.93	29.18	66.36
District: 15 Total	46,096	10,419	40,656	18,697	20,790	7,856	16,919	15,458	3,614	15,270	20,532	5,322	11,008
Total % of voters			100.00	45.99	51.14	17.36	41.62	38.51	8.89	37.56	50.50	13.09	27.08

District 16A

	Voter Registration		PRESIDENT & VICE PRESIDENT		US SENATOR		US REP DIST 06		US REP DIST 08		STATE REP DIST 16		STATE REP DIST 16A				
	# of Persons Registered At 7 am	# of New Registrations Election Day	Total Number of Persons Voting in the Precinct	JOHN MCCAIN AND SARAH PALIN - R	BARACK OBAMA AND JOE BIDEN - DFL	DEAN BARKLEY - IP	NORM COLEMAN - R	AL FRANKEN - DFL	BOB ANDERSON - IP	MICHELE BACHMANN - R	EL TINKLENBERG - DFL	MICHAEL CUMMINS - R	JAMES L. OBERSTAR - DFL	ALBION KRUEGER - R	LISA A. FODBE - DFL	SONDRA ERICKSON - R	GAUL KULICK/JACKSON - DFL
County: BENTON																	
ALBERTA TWP	457	49	386	232	143	101	159	119	37	173	165	-	-	157	196	185	188
FOLEY	1,339	226	1,149	620	485	274	472	374	150	505	468	-	-	499	517	591	507
GILMAN	116	8	107	56	43	32	39	32	16	45	43	-	-	49	51	47	54
GILMANTON TWP	517	46	455	260	173	127	188	131	61	197	187	-	-	195	206	227	207
GLENDORADO TWP	511	59	467	283	166	105	215	135	60	225	173	-	-	208	215	231	211
GRANITE LEDGE TWP	449	64	413	277	117	97	220	94	38	233	133	-	-	215	169	241	159
MAYWOOD TWP	558	58	493	306	170	117	225	139	58	245	184	-	-	234	222	244	233
RONNEY	27	5	27	14	9	5	11	9	1	9	15	-	-	12	11	13	11
ST GEORGE TWP	695	85	665	439	210	158	331	160	82	339	229	-	-	315	282	369	260
County Totals:	4,669	600	4,162	2,487	1,516	1,016	1,860	1,193	503	1,971	1,597	-	-	1,884	1,869	2,148	1,830
County: MILLE LACS																	
BOCK	65	13	61	28	31	19	17	22	-	-	-	21	35	21	35	28	30
BOGUS BROOK TWP.	750	139	742	450	254	141	385	198	-	-	-	307	403	357	323	412	316
BORGHOLM TWP.	903	187	885	495	356	197	396	277	-	-	-	355	505	397	431	419	451
BRADBURY TWP.	129	9	104	53	48	20	36	47	-	-	-	34	61	40	60	46	58
DAILEY TWP.	144	15	128	74	49	23	55	47	-	-	-	50	69	51	66	54	69
EAST SIDE TWP.	481	60	438	206	216	88	153	191	-	-	-	149	269	157	257	171	255
FORESTON	262	57	245	132	98	61	108	71	-	-	-	87	145	110	123	111	127
GREENBUSH TWP.	757	104	698	421	254	156	335	198	-	-	-	333	335	345	309	384	296
HAYLAND TWP.	294	28	257	149	97	53	111	88	-	-	-	93	155	100	142	108	145
ISLE	522	88	481	206	263	91	149	232	-	-	-	148	320	146	320	177	295
ISLE HARBOR TWP.	371	54	345	173	165	64	144	131	-	-	-	126	209	151	176	157	177
KATHO TWP.	810	178	697	169	519	68	173	443	-	-	-	129	542	145	524	167	516
LEWIS TWP.	33	2	29	24	5	11	12	6	-	-	-	18	11	18	9	20	9
MILACA	1,585	365	1,519	780	684	288	664	528	-	-	-	551	923	619	798	631	850
MILACA TWP.	844	185	836	521	286	171	421	229	-	-	-	348	465	392	391	424	398
MILO TWP.	808	120	765	458	284	157	390	204	-	-	-	339	397	370	349	403	345
MUDGE TWP.	67	1	53	31	13	14	24	11	-	-	-	20	31	27	21	25	28
ONAMIA	472	55	382	163	208	51	145	171	-	-	-	100	265	120	232	139	228
ONAMIA TWP.	326	38	289	122	149	53	113	113	-	-	-	88	193	90	182	118	164
PAGE TWP.	400	70	386	199	169	83	161	128	-	-	-	142	228	144	207	159	212
PEASE	98	41	105	57	39	25	48	31	-	-	-	52	71	45	56	47	58
PRINCETON	2,489	538	2,269	1,101	1,078	448	947	806	-	-	-	805	1,342	817	1,279	990	1,104
PRINCETON TWP.	1,355	221	1,288	731	520	273	612	384	-	-	-	553	685	605	606	691	565
SOUTH HARBOR TWP.	519	63	459	237	211	63	202	182	-	-	-	179	271	190	232	221	232
WAHKON	167	27	151	69	76	36	51	63	-	-	-	47	98	47	95	63	87
County Totals:	14,651	2,658	13,612	7,049	6,072	2,654	5,852	4,801	-	-	-	5,054	8,028	5,504	7,223	6,165	7,105

Minnesota Votes Chapter Ten

District 16A

	Voter Registration			PRESIDENT & VICE PRESIDENT	US SENATOR	US REP DIST 06	US REP DIST 08	STATE REP DIST 16	STATE REP DIST 16A								
	# of Persons Registered At 7 am	# of New Registrations Election Day	Total Number of Persons Voting in the Precinct	JOHN MCCAIN AND SARAH PALIN - R	BARACK OBAMA AND JOE BIDEN - DFL	DEAN BARKLEY - IP	NORM COLEMAN - R	AL FRANKEN - DFL	BOB ANDERSON - IP	MICHELE BACHMANN - R	EL TINKLENBERG - DFL	MICHAEL CUMMINS - R	JAMES L. OBERSTAR - DFL	ALISON KRUEGER - R	LISA A. FOBBE - DFL	SONDRA ERICKSON - R	GAIL KULICK JACKSON - DFL
County: MORRISON																	
GRANITE TOWNSHIP	272	29	232	149	73	74	100	56	-	-	-	92	131	110	108	122	100
HILLMAN	19	1	18	8	9	3	6	8	-	-	-	7	11	2	13	8	10
HILLMAN TOWNSHIP	95	3	85	51	32	10	43	32	-	-	-	34	48	34	45	50	34
LAKIN TOWNSHIP	247	30	221	118	93	68	69	78	-	-	-	69	143	79	133	89	129
LASTRUP	54	0	46	26	18	13	12	10	-	-	-	14	29	23	21	20	25
LEIGH TOWNSHIP	102	3	91	55	29	26	32	29	-	-	-	29	60	31	56	48	42
MORRILL TOWNSHIP	355	53	312	184	113	93	126	85	-	-	-	111	181	124	159	153	144
MOUNT MORRIS TOWNSHIP	48	0	48	33	14	18	16	13	-	-	-	18	28	18	29	25	21
RICHARDSON TOWNSHIP	327	3	283	168	111	57	115	104	-	-	-	121	154	107	149	142	131
County Totals:	1,519	122	1,336	792	492	362	529	415	-	-	-	495	785	528	713	657	636
County: SHERBURNE																	
BALDWIN TWP P2	1,826	301	1,714	1,035	636	306	895	488	184	903	590	-	-	854	745	952	692
PRINCETON CITY P2	53	0	50	25	24	9	22	19	7	16	26	-	-	17	24	24	25
BALDWIN TWP P1	1,924	363	1,846	1,132	672	288	991	546	200	947	660	-	-	880	823	1,009	756
County Totals:	3,803	664	3,610	2,192	1,332	603	1,908	1,053	391	1,866	1,276	-	-	1,751	1,600	1,985	1,473
District: 16A Totals	24,642	4,044	22,720	12,520	9,412	4,635	10,149	7,462	894	3,837	2,873	5,349	8,813	9,667	11,405	10,955	11,044
Total % of voters			100.00	55.11	41.43	20.40	44.67	32.84	3.93	16.89	12.65	24.42	38.79	42.55	50.20	48.22	48.61
District: 16 Total	52,230	9,531	49,177	28,559	19,252	9,539	23,912	14,812	3,746	17,650	12,109	5,549	8,813	22,271	22,356	10,955	11,044
Total % of voters			100.00	58.07	39.15	19.40	48.62	30.12	7.62	35.89	24.62	11.28	17.92	45.29	45.46	22.28	22.46

District 16B

	Voter Registration			PRESIDENT & VICE PRESIDENT	US SENATOR	US REP DIST 06	US REP DIST 08	STATE REP DIST 16	STATE REP DIST 16A						
	# of Persons Registered At 7 am	# of New Registrations Election Day	Total Number of Persons Voting in the Precinct	JOHN MCCAIN AND SARAH PALIN - R	BARACK OBAMA AND JOE BIDEN - DFL	DEAN BARKLEY - IP	NORM COLEMAN - R	AL FRANKEN - DFL	BOB ANDERSON - IP	MICHELE BACHMANN - R	EL TINKLENBERG - DFL	ALISON KRUEGER - R	LISA A. FOBBE - DFL	MARY KIFFMEYER - R	STEVE ANDREWS - DFL
County: SHERBURNE															
BECKER CITY	2,140	611	2,140	1,279	817	361	1,136	607	211	1,090	788	1,016	894	1,299	738
BECKER TWP	2,637	440	2,520	1,574	897	435	1,406	648	265	1,404	812	1,176	1,012	1,592	805
BIG LAKE CITY P-01	1,212	330	1,193	632	535	256	477	439	135	510	522	452	600	609	513
BIG LAKE CITY P-02	896	332	1,000	540	429	214	428	332	119	476	380	419	459	532	393
BIG LAKE CITY P-03	2,338	564	2,209	1,250	906	385	1,099	682	226	1,096	832	975	933	1,194	850
BIG LAKE TWP P1	1,635	230	1,564	951	579	282	837	425	165	828	540	774	602	944	519
BLUE HILL TWP	1,062	237	1,028	647	358	178	538	289	107	554	337	503	450	598	346
CLEAR LAKE CITY	2,899	72	2,67	1,67	97	70	121	74	38	123	102	131	107	158	93
CLEAR LAKE TWP	1,173	127	1,094	646	417	218	554	298	107	536	437	515	455	659	373
ELK RIVER W2 P2A	1,179	207	1,156	723	416	203	652	283	109	645	377	630	410	754	335
LIVONIA TWP P1	1,406	168	1,294	831	441	222	715	336	132	723	414	695	491	814	391
ORROCK TWP	1,806	321	1,746	1,123	579	315	951	454	210	948	559	873	688	1,112	549
PALMER TWP	1,544	197	1,472	866	580	338	713	394	171	729	550	690	646	935	479
SANTIAGO TWP	1,019	122	902	587	292	185	491	209	115	488	280	427	361	588	276
ZIMMERMAN P-1	1,281	374	1,251	746	474	227	626	381	148	645	427	578	569	684	481
ZIMMERMAN P-2	1,129	392	1,132	657	450	180	610	318	128	598	360	528	474	625	380
BIG LAKE TWP P2	2,068	310	1,939	1,232	666	361	1,044	499	213	1,045	639	933	756	1,207	625
BIG LAKE TWP P3	820	73	734	447	275	124	414	192	68	395	265	376	292	446	260
LIVONIA TWP P2	1,864	380	1,816	1,141	632	350	951	490	185	880	615	983	752	1,113	590
County Totals:	27,588	5,487	26,457	16,039	9,840	4,904	13,763	7,350	2,852	13,813	9,236	12,604	10,951	15,863	8,996
District: 16B Totals	27,588	5,487	26,457	16,039	9,840	4,904	13,763	7,350	2,852	13,813	9,236	12,604	10,951	15,863	8,996
Total % of voters			100.00	60.62	37.19	18.54	52.02	27.78	10.78	52.21	34.91	47.64	41.39	59.96	34.00
District: 16 Total	52,230	9,531	49,177	28,559	19,252	9,539	23,912	14,812	3,746	17,650	12,109	22,271	22,356	15,863	8,996
Total % of voters			100.00	58.07	39.15	19.40	48.62	30.12	7.62	35.89	24.62	45.29	45.46	32.26	18.29

District 17A

	Voter Registration			PRESIDENT & VICE PRESIDENT	US SENATOR	US REP DIST 06	US REP DIST 08	STATE REP DIST 17A							
	# of Persons Registered At 7 am	# of New Registrations Election Day	Total Number of Persons Voting in the Precinct	JOHN MCCAIN AND SARAH PALIN - R	BARACK OBAMA AND JOE BIDEN - DFL	DEAN BARKLEY - IP	NORM COLEMAN - R	AL FRANKEN - DFL	BOB ANDERSON - IP	MICHELE BACHMANN - R	EL TINKLENBERG - DFL	MICHAEL CUMMINS - R	JAMES L. OBERSTAR - DFL	ROBERT LUND - R	JIM GODFREY - DFL
County: ANOKA															
SAINT FRANCIS P-1	2,116	449	2,118	1,175	890	406	980	690	236	1,025	805	-	-	1,045	811
SAINT FRANCIS P-2	1,545	315	1,534	894	602	274	749	485	180	771	551	-	-	789	562
County Totals:	3,661	764	3,652	2,069	1,492	680	1,729	1,175	416	1,796	1,356	-	-	1,834	1,373
County: CHSAGO															
FISH LAKE TWP	1,221	174	1,160	645	472	225	533	385	-	-	-	450	676	594	492
HARRIS P-A	611	119	593	291	276	95	252	239	-	-	-	205	370	275	264
NESSLE TWP	1,229	204	1,207	719	453	229	565	396	-	-	-	468	705	662	475
County Totals:	3,061	497	2,960	1,655	1,201	549	1,350	1,020	-	-	-	1,123	1,751	1,631	1,231

Chapter Ten
Minnesota Votes

Chapter Ten Minnesota Votes

District 17A

	Voter Registration	PRESIDENT & VICE PRESIDENT	US SENATOR	US REP DIST 06	US REP DIST 08	STATE REP DIST 17A									
	# of Persons Registered At 7 am	# of New Registrations Election Day	Total Number of Persons Voting in the Precinct	JOHN MCCAIN AND SARAH PALIN - R	BARACK OBAMA AND JOE BIDEN - DFL	DEAN BARKLEY - IP	NORM COLEMAN - R	AL FRANKEN - DFL	BOB ANDERSON - IP	MICHELE BACHMANN - R	EL TINKLENBERG - DFL	MICHAEL CUMMINS - R	JAMES L. OBERSTAR - DFL	ROBERT EASTLUND - R	JIM GODFREY - DFL
County: ISANTI															
ATHENS TWP	1,348	209	1,247	711	490	253	579	394	-	-	-	486	701	613	564
BRADFORD TWP	2,061	294	1,908	1,077	774	378	860	648	-	-	-	744	1,082	971	834
CAMBRIDGE WEST - P1	2,572	424	2,317	1,211	1,036	319	1,116	827	-	-	-	836	1,395	1,120	1,086
CAMBRIDGE EAST - P2	1,546	512	1,543	778	717	317	648	539	-	-	-	545	912	712	719
CAMBRIDGE TWP	1,582	184	1,443	777	641	247	668	512	-	-	-	561	848	706	687
ISANTI CITY	2,107	765	2,193	1,157	978	406	955	793	-	-	-	822	1,252	1,051	981
ISANTI TWP	1,432	218	1,324	781	501	226	697	387	-	-	-	565	717	739	531
NORTH BRANCH TWP	1,069	128	1,013	544	438	167	486	344	-	-	-	370	600	542	408
OXFORD TWP	552	87	529	335	181	105	267	148	-	-	-	226	276	277	216
SAINT FRANCIS P-3	0	0	0	0	0	0	0	0	-	-	-	0	0	0	0
SPENCER BROOK TWP	1,003	141	916	581	309	166	491	241	-	-	-	423	446	534	322
SPRINGVALE TWP	955	116	871	511	344	151	434	270	-	-	-	347	493	450	386
STANFORD TWP	1,433	169	1,325	854	442	250	705	343	-	-	-	638	620	807	421
WYANETT TWP	1,150	171	1,082	604	458	189	510	309	-	-	-	432	607	561	453
County Totals:	18,810	3,418	17,711	9,921	7,309	3,174	8,416	5,815	-	-	-	6,995	9,949	9,083	7,608
District: 17A Totals	25,532	4,679	24,323	13,645	10,002	4,403	11,495	8,010	416	1,796	1,356	8,118	11,700	12,448	10,212
Total % of voters			100.00	56.10	41.12	18.10	47.26	32.93	1.71	7.38	5.57	33.38	48.10	51.18	41.98
District: 17 Total	53,699	10,137	50,774	27,779	21,584	9,171	23,913	16,823	416	1,796	1,356	18,420	26,716	12,448	10,212
Total % of Voters			100.00	54.71	42.51	18.06	47.10	33.13	0.82	3.54	2.67	36.28	52.62	24.52	20.11

District 17B

	Voter Registration	PRESIDENT & VICE PRESIDENT	US SENATOR	US REP DIST 08	STATE REP DIST 17B							
	# of Persons Registered At 7 am	# of New Registrations Election Day	Total Number of Persons Voting in the Precinct	JOHN MCCAIN AND SARAH PALIN - R	BARACK OBAMA AND JOE BIDEN - DFL	DEAN BARKLEY - IP	NORM COLEMAN - R	AL FRANKEN - DFL	MICHAEL CUMMINS - R	JAMES L. OBERSTAR - DFL	DOIN TAYLOR - R	JEREMY KALIN - DFL
County: CHISAGO												
AMADOR TWP	549	94	536	302	224	99	261	169	201	310	265	253
CENTER CITY	398	64	375	174	197	66	161	143	130	232	155	206
CHISAGO CITY P-A	1,897	357	1,746	893	801	302	825	575	658	996	769	893
CHISAGO CITY P-B	1,083	169	1,013	554	436	157	504	342	419	541	483	481
CHISAGO LAKE TWP (N)	1,440	263	1,417	764	612	247	690	461	566	802	667	673
CHISAGO LAKE TWP (S)	1,480	211	1,426	744	656	248	698	467	565	803	666	699
FRANCONIA TWP	1,044	172	1,017	535	453	177	454	372	391	570	468	491
HARRIS P-B	129	8	99	51	39	30	35	30	34	63	48	49
LENT TWP	1,899	334	1,792	1,081	664	353	921	486	803	909	903	799
LINDSTROM	2,753	505	2,587	1,338	1,191	403	1,242	906	1,025	1,476	1,161	1,341
NORTH BRANCH P-N	2,142	518	2,012	1,054	883	378	926	675	750	1,197	843	1,089
NORTH BRANCH P-S	3,263	762	3,061	1,635	1,324	532	1,399	1,058	1,146	1,764	1,297	1,607
RUSH CITY	993	281	944	433	481	201	334	393	274	653	324	596
RUSHSEBA TWP	496	81	457	260	178	123	199	126	170	269	198	235
SHAFFER	467	183	490	249	224	80	205	194	161	302	193	280
SHAFFER TWP	668	130	647	332	296	126	291	220	241	386	299	328
STACY	719	212	687	361	302	141	264	259	253	400	286	365
SUNRISE TWP	1,226	192	1,129	582	507	249	497	365	443	656	504	588
TAYLORS FALLS	664	121	615	284	316	89	250	262	209	374	259	329
WYOMING P-A	2,417	473	2,157	1,190	921	373	1,074	673	890	1,138	937	1,101
WYOMING P-B	2,440	328	2,244	1,318	877	394	1,168	646	973	1,175	1,064	1,061
County Totals:	28,167	5,458	26,451	14,134	11,582	4,768	12,418	8,813	10,302	15,016	11,789	13,464
District: 17B Totals	28,167	5,458	26,451	14,134	11,582	4,768	12,418	8,813	10,302	15,016	11,789	13,464
Total % of voters			100.00	53.43	43.79	18.03	46.95	33.32	38.95	56.77	44.57	50.90
District: 17 Total	53,699	10,137	50,774	27,779	21,584	9,171	23,913	16,823	18,420	26,716	11,789	13,464
Total % of Voters			100.00	54.71	42.51	18.06	47.10	33.13	36.28	52.62	23.22	26.52



In honor of Specialist Noah Pierce, U.S. Army—Served Two Tours of Duty in Iraq
Hometown: Eveleth, Minnesota
Submitted by Cheryl Softich, October 20, 2008

My son Noah was in the Army and served 2 tours of duty in Iraq. All of his childhood, Noah talked about joining the Army and serving his country. Noah believed in our Freedom, our right to bear arms, our right to speak our minds, and more. Noah was a good man with a sensitive heart. My son is no longer living. He took his own life due to PTSD after being home for one year. My vote this year is for Noah and all our other Veterans...past, present, and future. Veterans ROCK!

Minnesota Votes Chapter Ten

District 18A

	Voter Registration		PRESIDENT & VICE PRESIDENT		US SENATOR		US REP DIST 07		STATE REP DIST 18A				
	# of Persons Registered At 7 am	# of New Registrations Election Day	Total Number of Persons Voting in the Precinct		JOHN MCCAIN AND SARAH PALIN - R	BARACK OBAMA AND JOE BIDEN - DFL	DEAN BARKLEY - IP	NORM COLEMAN - R	AL FRANKEN - DFL	GLEN MENZIE - R	COLLIN C. PETERSON - DFL	RON SHIMANSKI - R	ERIC ANGVALL - DFL
County: MCLEOD													
ACOMA TOWNSHIP	756	97	717	435	261	180	344	184	312	373	458	232	
BERGEN TOWNSHIP	555	61	510	363	131	101	294	106	256	230	353	149	
BISCAY CITY	78	6	65	30	33	19	21	23	26	35	40	22	
BROWNTON CITY	516	50	441	240	182	94	187	140	178	233	252	172	
COLLINS TOWNSHIP	345	25	286	159	115	66	133	86	98	178	177	101	
GLENCOE CITY P-1	685	84	583	339	228	117	288	163	232	332	345	219	
GLENCOE CITY P-2	818	137	735	402	305	154	331	235	285	411	421	295	
GLENCOE CITY P-3	841	145	778	414	340	189	339	242	288	463	441	314	
GLENCOE CITY P-4	575	95	477	272	189	95	242	131	202	255	293	169	
GLENCOE TOWNSHIP	350	28	303	187	104	79	155	67	130	162	199	92	
HALE TOWNSHIP	541	64	497	289	185	122	230	134	197	277	392	101	
HASSAN VALLEY TOWNSHIP	440	44	407	249	143	70	208	116	183	203	275	120	
HELEN TOWNSHIP	553	68	522	344	156	127	280	108	233	271	350	158	
HUTCHINSON CITY P-1	2,257	524	2,025	1,035	919	414	885	676	761	1,164	1,078	865	
HUTCHINSON CITY P-2	2,499	633	2,265	1,244	940	420	1,101	687	927	1,232	1,266	915	
HUTCHINSON CITY P-3	3,045	586	2,828	1,533	1,230	533	1,360	886	1,079	1,592	1,600	1,117	
HUTCHINSON TOWNSHIP	778	88	734	465	249	154	376	198	305	398	495	219	
LESTER PRAIRIE CITY	850	235	868	515	318	225	412	207	397	435	518	333	
LYNN TOWNSHIP	348	40	339	233	100	76	175	83	149	180	222	110	
PENN TOWNSHIP	211	22	186	112	64	42	88	54	72	107	124	58	
PLATO CITY	209	35	194	126	63	42	101	46	92	88	116	70	
RICH VALLEY TOWNSHIP	462	62	389	241	134	90	191	103	157	213	299	85	
ROUND GROVE TOWNSHIP	190	18	166	95	60	48	74	40	67	90	109	52	
SILVER LAKE CITY	435	90	396	204	178	113	146	129	136	234	282	108	
STEWART CITY	362	49	306	176	117	73	115	109	88	197	170	120	
SUMTER TOWNSHIP	339	35	314	197	109	87	139	82	131	164	201	101	
WINSTED CITY	1,329	264	1,213	730	450	282	608	301	541	603	822	364	
WINSTED TOWNSHIP	640	61	580	364	203	127	270	160	244	298	499	157	
County Totals:	21,007	3,646	19,124	10,993	7,505	4,147	9,093	5,496	7,766	10,396	11,707	6,818	
County: MEEKER													
CEDAR MILLS	34	0	25	12	12	5	15	4	9	16	16	9	
CEDAR MILLS TWP.	285	45	268	152	101	78	114	74	94	169	159	101	
COLLINWOOD TWP.	707	80	659	438	191	129	374	137	310	314	430	194	
County Totals:	1,026	125	952	602	304	212	503	215	413	499	605	304	
District 18A Totals	22,033	3,771	20,074	11,595	7,809	4,359	9,596	5,711	8,179	10,895	12,312	7,122	
Total % of voters	100.00	100.00	57.76	38.90	21.71	47.80	28.45	40.74	54.27	61.33	35.48		
District: 18 Total	44,640	6,975	40,691	22,807	16,456	9,285	18,921	11,683	12,077	18,154	12,312	7,122	
Total % of Voters	100.00	100.00	56.05	40.44	22.82	46.50	28.71	29.68	44.61	30.26	17.50		

District 18B

	Voter Registration		PRESIDENT & VICE PRESIDENT		US SENATOR		US REP DIST 06		US REP DIST 07		STATE REP DIST 18B					
	# of Persons Registered At 7 am	# of New Registrations Election Day	Total Number of Persons Voting in the Precinct		JOHN MCCAIN AND SARAH PALIN - R	BARACK OBAMA AND JOE BIDEN - DFL	DEAN BARKLEY - IP	NORM COLEMAN - R	AL FRANKEN - DFL	BOB ANDERSON - IP	MICHELE BACHMANN - R	ELTINKLENBERG - DFL	GLEN MENZIE - R	COLLIN C. PETERSON - DFL	DEAN URDAHL - R	DAVID G. DETERT - DFL
County: MEEKER																
ACTION TOWNSHIP	247	13	203	89	108	43	77	80					50	153	104	98
COSMOS	341	37	274	113	143	72	88	104					84	180	130	138
COSMOS TWP.	136	13	116	62	48	20	56	37					37	75	68	45
DANIELSON TWP.	227	14	179	84	85	52	66	58					43	128	89	90
DARWIN	199	29	194	104	75	66	74	49					67	118	113	80
DARWIN TWP.	494	53	447	237	193	104	200	133					148	273	228	212
DASSEL	843	149	751	459	264	146	402	185					362	358	505	238
DASSEL TWP.	971	91	900	578	287	162	526	201					437	421	596	286
EDEN VALLEY	281	36	230	104	112	55	86	84					55	164	126	101
ELLSWORTH TWP.	609	61	581	362	204	130	293	149					269	296	332	236
FOREST CITY TWP.	413	51	388	188	175	104	161	117					116	256	188	196
FOREST PRAIRIE TWP.	542	71	484	279	185	145	202	124					153	298	299	177
GREENLEAF TWP.	501	21	457	250	199	91	208	152					164	284	216	236
GROVE CITY	401	53	326	143	167	62	119	134					86	226	118	199
HARVEY TWP.	240	30	227	136	86	50	109	62					59	155	110	113
KINGSTON	103	17	96	49	41	20	44	31					39	53	50	43
KINGSTON TWP.	759	105	715	445	243	192	341	169					276	408	446	252
LITCHFIELD W-1	905	133	816	359	435	151	357	291					224	549	379	431
LITCHFIELD W-2	727	80	600	270	308	130	246	211					172	403	279	315
LITCHFIELD W-3	730	78	619	292	309	123	266	220					176	418	284	329
LITCHFIELD W-4	858	75	731	346	359	157	293	274					204	487	347	380
LITCHFIELD W-5	632	129	577	230	320	118	208	234					146	403	268	305
LITCHFIELD TWP.	575	47	514	307	195	87	267	154					178	323	270	242
MANANNAH TWP.	329	34	279	147	118	81	111	82					69	198	159	110
SWEDE GROVE TWP.	210	15	180	96	76	43	79	54					53	121	94	85
UNION GROVE TWP.	375	62	367	207	152	89	165	110					123	236	209	153
WATKINS	485	68	407	199	189	92	150	156					108	275	244	149
County Totals:	13,133	1,565	11,658	6,135	5,076	2,585	5,194	3,655					3,898	7,259	6,251	5,239
County: WRIGHT																
ANNANDALE	1,653	381	1,627	750	832	588	550	454	215	607	763				892	657
COKATO	1,509	291	1,380	827	501	232	736	375	132	753	468				924	410
COKATO TWP.	790	95	727	485	205	125	444	135	62	467	186				523	179
CORNNA TWP.	1,507	230	1,454	852	567	421	663	354	157	749	533				890	516
FRENCH LAKE TWP.	708	120	695	364	306	192	294	199	64	326	299				383	286
HOWARD LAKE	1,143	184	984	554	390	219	467	279	110	505	348				638	312
MIDDLEVILLE TWP.	623	71	573	366	181	131	304	131	81	313	165				380	175
SOUTH HAVEN	107	9	88	45	40	31	28	27	9	33	45				50	36
SOUTHSIDE TWP.	893	177	923	522	386	277	396	245	104	449	358				562	328
STOCKHOLM TWP.	541	81	506	212	163	125	249	118	66	272	158				320	158
County Totals:	9,474	1,639	8,957	5,077	3,571	2,341	4,131	2,317	1,000	4,475	3,323				5,562	3,057
District: 18B Totals	22,607	3,204	20,615	11,212	8,647	4,926	9,325</									

Chapter Ten Minnesota Votes

District 19A

	Voter Registration			PRESIDENT & VICE PRESIDENT		US SENATOR		US REP DIST 06		STATE REP DIST 19A			
	# of Persons Registered At 7 am	# of New Registrations Election Day	Total Number of Persons Voting in the Precinct	JOHN MCCAIN AND SARAH PALIN - R	BARACK OBAMA AND JOE BIDEN - DFL	DEAN BARKLEY - IP	NORM COLEMAN - R	AL FRANKEN - DFL	BOB ANDERSON - IP	MICHELE BACHMANN - R	EL TINKLENBERG - DFL	BRUCE ANDERSON - R	JIM BAKULA - DFL
County: WRIGHT													
ALBION TWP	801	99	733	415	294	192	347	186	89	362	273	389	321
BUFFALO P-1	1,627	529	1,554	811	712	273	743	509	185	701	637	773	717
BUFFALO P-2	2,350	465	2,302	1,270	969	399	1,126	737	262	1,076	908	1,216	1,010
BUFFALO P-3	1,740	484	1,803	945	813	331	811	621	179	804	773	858	859
BUFFALO P-4	2,290	464	2,215	1,266	890	394	1,155	626	252	1,102	822	1,174	941
BUFFALO TWP	1,186	129	1,139	708	403	217	627	276	145	611	361	720	389
CHATHAM TWP	833	77	801	520	266	131	469	193	74	453	261	496	279
CLEARWATER	841	267	863	434	404	208	311	322	120	351	380	349	470
CLEARWATER TWP	807	107	757	444	289	190	345	218	88	365	294	381	349
MAPLE LAKE	1,043	252	1,008	546	426	262	413	309	128	458	401	443	518
MAPLE LAKE TWP	1,360	178	1,283	740	513	276	642	345	156	640	473	694	545
MARYSVILLE TWP	1,128	151	1,030	607	386	259	486	275	136	525	357	547	444
MONTICELLO	6,123	1,483	5,799	2,940	2,709	1,001	2,687	1,992	692	2,589	2,403	2,615	2,895
MONTICELLO TWP	2,123	236	1,911	1,100	767	386	932	569	250	959	685	978	876
SILVER CREEK TWP	1,509	200	1,445	883	525	310	739	376	159	763	514	810	686
County Totals:	25,761	5,121	24,643	13,629	10,366	4,829	11,833	7,554	2,915	11,759	9,542	12,443	11,219
District: 19A Totals	25,761	5,121	24,643	13,629	10,366	4,829	11,833	7,554	2,915	11,759	9,542	12,443	11,219
Total % of voters			100.00%	55.31%	42.06%	19.60%	48.02%	30.65%	11.83%	47.72%	38.72%	50.49%	45.53%
District: 19 Total	57,454	11,482	55,703	32,022	22,381	10,465	28,249	16,090	6,372	27,670	20,538	12,443	11,219
Total % of Voters			100.00%	57.49%	40.18%	18.79%	50.71%	28.89%	11.44%	49.67%	36.87%	22.34%	20.14%

District 19B

	Voter Registration			PRESIDENT & VICE PRESIDENT		US SENATOR		US REP DIST 06		STATE REP DIST 19B			
	# of Persons Registered At 7 am	# of New Registrations Election Day	Total Number of Persons Voting in the Precinct	JOHN MCCAIN AND SARAH PALIN - R	BARACK OBAMA AND JOE BIDEN - DFL	DEAN BARKLEY - IP	NORM COLEMAN - R	AL FRANKEN - DFL	BOB ANDERSON - IP	MICHELE BACHMANN - R	EL TINKLENBERG - DFL	TOM EMMER - R	CHRISTINE BRAZELTON - DFL
County: HENNEPIN													
ROCKFORD P-01	219	65	207	98	103	50	89	63	35	89	76	94	92
County Totals:	219	65	207	98	103	50	89	63	35	89	76	94	92
County: WRIGHT													
ALBERTVILLE	3,461	798	3,440	1,969	1,392	582	1,787	1,003	403	1,714	1,237	1,849	1,336
DELANO	3,032	515	2,956	1,738	1,160	499	1,618	800	312	1,502	1,079	1,882	963
FRANKLIN TWP	1,812	188	1,701	1,047	623	301	916	464	179	897	590	1,068	563
HANOVER P-2	0	0	0	0	0	0	0	0	0	0	0	0	0
MONTROSE	1,410	387	1,424	819	565	295	678	429	186	712	500	770	572
OTSEGO	6,410	1,784	6,688	3,941	2,626	1,170	3,535	1,876	691	3,395	2,412	3,490	2,478
ROCKFORD	2,140	543	2,042	1,081	893	405	939	651	290	917	787	1,064	787
ROCKFORD TWP	2,182	289	2,019	1,200	764	440	1,015	527	262	1,027	699	1,125	778
ST MICHAEL P-1A	3,896	626	3,708	2,275	1,366	667	2,061	923	375	1,987	1,264	2,115	1,269
ST MICHAEL P-1B	5,025	838	4,932	3,014	1,848	821	2,773	1,284	487	2,627	1,719	2,868	1,653
VICTOR TWP	730	64	629	410	200	138	320	165	75	332	214	363	232
WAVERLY	670	165	674	393	265	137	332	196	95	351	218	373	254
WOODLAND TWP	706	99	640	408	210	131	353	145	67	361	201	394	217
County Totals:	31,474	6,296	30,853	18,295	11,912	5,586	16,327	8,473	3,422	15,822	10,920	17,361	11,102
District: 19B Totals	31,493	6,361	31,060	18,393	12,015	5,636	16,416	8,536	3,457	15,911	10,996	17,455	11,194
Total % of voters			100.00%	59.22%	38.68%	18.15%	52.85%	27.48%	11.13%	51.23%	35.40%	56.20%	36.04%
District: 19 Total	57,454	11,482	55,703	32,022	22,381	10,465	28,249	16,090	6,372	27,670	20,538	17,455	11,194
Total % of Voters			100.00%	57.49%	40.18%	18.79%	50.71%	28.89%	11.44%	49.67%	36.87%	22.34%	20.10%



In honor of Herbert Russ, Army—Served World War II

Hometown: Fairmont, Minnesota

Submitted by Bonnie Russ, October 31, 2008

I am very proud to vote in honor of my father who raised four children who are all registered voters and never miss an election. As a very young man he fought for our nation and free people everywhere. He taught us that education was very important. He taught us to be proud and honest and always do the right thing. He is nearing 85 years old now and still is a very active volunteer in the community and he and my mother June Russ are active in the Fairmont VFW. We are so proud of them both.

Minnesota Votes Chapter Ten

District 20A

	Voter Registration		PRESIDENT & VICE PRESIDENT		US SENATOR		US REP DIST 07		STATE REP DIST 20A			
	# of Persons Registered At 7 am	# of New Registrations Election Day	Total Number of Persons Voting in the Precinct	JOHN MCCAIN AND SARAH PALIN- R	BARACK OBAMA AND JOE BIDEN- DFL	DEAN BARKLEY- IP	NORM COLEMAN- R	AL FRANKEN- DFL	GLENN MENZIE- R	COLLIN C. PETERSON- DFL	MIKE BREDECK - R	ANDREW FALK - DFL
County: BIG STONE												
AKRON TWP	121	7	115	34	77	15	28	69	7	104	38	75
ALMOND TWP	88	6	72	25	44	13	22	35	8	62	21	51
ARTICHOKE TWP	61	0	59	21	32	13	19	27	12	47	20	39
BARRY	7	5	11	6	5	4	4	3	1	10	3	8
BIG STONE TWP	196	14	180	110	69	28	100	51	71	106	106	71
BROWNS VALLEY TWP	98	1	90	28	57	7	24	58	4	82	28	59
BEARDSLEY	132	0	112	28	74	13	35	59	23	80	37	68
CLINTON	291	20	225	78	135	42	72	107	42	178	85	134
CORRELL	28	1	23	9	11	8	6	9	6	17	10	13
FOSTER TWP	103	2	92	38	52	11	38	43	25	66	36	53
GRACEVILLE	407	35	342	153	179	58	111	168	52	275	134	199
GRACEVILLE TWP	84	1	52	26	24	9	25	18	13	37	27	24
JOHNSON	16	0	13	8	3	8	1	4	3	10	6	7
MALTA TWP	54	2	53	20	31	5	22	26	6	47	17	24
MOONSHINE TWP	57	2	53	33	18	9	28	16	14	37	29	22
ODESSA	85	1	66	35	28	9	30	26	24	39	39	27
ODESSA TWP	107	4	98	51	41	16	51	31	40	52	58	38
ORTONVILLE-P-1	857	76	723	369	336	98	350	248	253	438	409	293
ORTONVILLE-P-2	481	53	372	176	187	60	148	158	90	274	190	176
ORTONVILLE TWP	72	3	64	36	22	16	29	17	24	35	29	31
OTREY TWP	68	2	64	25	37	13	21	30	9	53	21	41
PRIOR TWP	162	5	112	39	72	17	36	54	24	84	43	66
TOQUA TWP	39	0	32	14	18	4	11	17	5	27	8	24
County Totals:	3,614	240	3,023	1,362	1,552	476	1,211	1,274	756	2,160	1,394	1,554
County: LAC QUI PARLE												
AGASSIZ TWP	66	2	44	25	17	10	17	16	12	31	24	20
ARENA TWP	78	10	73	44	26	18	31	22	14	59	45	28
AUGUSTA TWP	77	8	73	44	26	18	31	22	14	59	45	28
BAXTER TWP	129	12	124	53	68	25	37	60	23	100	50	73
BELLINGHAM	132	5	102	56	40	18	45	36	26	74	58	44
BOYD	133	7	103	34	56	22	29	45	10	85	33	63
CAMP RELEASE TWP	213	19	186	106	76	36	86	62	47	133	100	80
CERRO GORDO TWP	160	7	125	44	79	24	34	66	19	106	44	81
DAWSON W-1	282	43	264	114	140	53	91	117	62	195	125	136
DAWSON W-2	261	28	207	73	128	50	60	95	37	164	70	133
DAWSON W-3	371	56	335	139	182	69	107	152	70	252	153	175
FREELAND TWP	76	5	62	28	31	10	25	26	13	47	35	25
GARFIELD TWP	113	4	85	30	52	16	30	36	12	72	46	38
HAMLIN TWP	134	4	108	48	57	18	35	54	24	79	57	49
HANTHO TWP	84	3	81	38	40	18	31	31	16	62	43	38
LAC QUI PARLE TWP	123	8	109	40	66	18	38	49	19	87	44	62
LAKE SHORE TWP	137	13	122	39	82	22	31	67	13	104	55	66
LOUISBURG	28	8	30	11	19	2	16	11	6	23	15	14
MADISON	992	146	901	405	457	147	364	368	235	642	539	359
MADISON TWP	150	15	139	62	71	23	54	61	29	106	78	60
MANFRED TWP	62	0	55	20	27	5	19	26	14	39	28	26
MARIETTA	98	12	77	34	43	18	27	27	15	58	37	35
MAXWELL TWP	115	5	93	46	46	18	39	35	15	75	57	36
MEHURIN TWP	55	5	45	17	27	5	20	18	4	40	22	23
NASSAU	51	1	37	28	8	4	19	12	14	21	25	11
PERRY TWP	81	2	72	52	19	14	32	25	23	44	45	27
PROVIDENCE TWP	112	7	114	65	48	9	64	40	42	71	67	46
RIVERSIDE TWP	184	18	181	78	100	37	65	78	35	146	87	94
TEN MILE LAKE TWP	103	12	96	39	54	24	34	38	12	81	48	45
WALTER TWP	107	6	97	60	30	22	54	19	43	53	77	20
YELLOW BANK TWP	95	5	84	60	23	10	49	25	25	58	63	21
County Totals:	4,802	476	4,224	1,912	2,160	779	1,611	1,746	941	3,166	2,209	1,958
County: LINCOLN												
ALTA VISTA TWP	137	9	111	54	56	17	48	45	25	84	53	57
ARCO	57	4	39	12	22	6	13	20	7	32	21	17
ASH LAKE TWP	116	7	91	36	46	8	34	46	21	65	37	53
DIAMOND LAKE TWP	119	10	97	51	39	8	54	32	34	59	52	43
DRAMMEN TWP	77	3	61	37	19	3	34	23	19	42	33	27
HANSONVILLE TWP	63	5	62	37	23	4	29	27	14	45	31	28
HENDRICKS	425	25	351	150	185	40	155	142	103	232	179	166
HENDRICKS TWP	140	7	120	61	54	12	64	41	42	75	71	47
HOPE TWP	172	7	147	79	64	12	82	52	45	98	78	66
IVANHOE	420	36	357	140	197	37	118	190	64	281	143	206
LAKE BENTON	435	32	355	188	148	37	187	118	119	216	205	140
LAKE BENTON TWP	137	12	114	72	40	13	69	28	47	61	74	35
LAKE STAY TWP	94	5	75	25	47	10	36	26	7	66	27	46
LIMESTONE	94	2	72	39	27	6	47	19	21	51	46	26
MARBLE TWP	105	9	87	31	55	13	26	47	9	75	33	53
MARSHFIELD TWP	140	9	125	54	68	18	59	47	27	98	58	65
ROYAL TWP	122	4	86	32	43	10	30	38	17	63	48	36
SHAOKATAN TWP	137	8	115	57	51	16	61	35	32	80	66	45
TYLER	707	88	601	272	305	69	257	267	174	410	277	313
VERDI TWP	121	6	93	64	28	2	61	29	41	51	61	30
County Totals:	3,818	288	3,159	1,491	1,517	341	1,464	1,272	868	2,184	1,593	1,499

Chapter Ten
Minnesota Votes

Chapter Ten Minnesota Votes

District 20A

	Voter Registration			PRESIDENT & VICE PRESIDENT		US SENATOR		US REP DIST 07		STATE REP DIST 20A		
	# of Persons Registered At 7 am	# of New Registrations Election Day	Total Number of Persons Voting in the Precinct	JOHN MCCAIN AND SARAH PALIN - R	BARACK OBAMA AND JOE BIDEN - DFL	DEAN BARKLEY - IP	NORM COLEMAN - R	AL FRANKEN - DFL	GLEN MENZIE - R	COLLIN C. PETERSON - DFL	MIKE BREDECK - R	ANDREW FALK - DFL
County: SWIFT												
APPLETON P-1	478	79	461	149	297	85	133	228	91	350	176	275
APPLETON P-2	316	74	304	102	190	53	81	159	64	229	125	174
APPLETON TWP.	131	11	118	53	59	25	44	46	28	83	55	63
BENSON W-1	923	176	837	333	474	156	310	357	179	644	319	508
BENSON W-2	951	129	834	354	457	159	305	356	203	606	345	477
BENSON TWP.	205	13	170	71	96	25	69	74	35	134	67	101
CAMP LAKE TWP.	155	16	145	34	108	40	25	77	17	125	49	95
CASHEL TWP.	85	5	70	37	31	8	33	29	27	42	36	34
CLONTARF	89	6	84	36	45	16	28	39	11	73	31	53
CLONTARF TWP.	55	6	49	15	31	11	17	21	10	39	17	22
DANVERS	57	10	62	29	31	12	18	31	8	54	14	47
DEGRAFF	73	7	64	20	39	14	17	32	11	52	19	44
DUBLIN TWP.	102	9	82	43	39	10	41	31	20	60	38	43
EDISON TWP.	75	4	63	22	39	16	14	32	9	54	24	39
FAIRFIELD TWP.	75	9	71	39	29	23	27	29	9	60	30	39
HAYES TWP.	128	4	109	36	68	27	41	40	18	90	48	58
HEGBERT TWP.	69	2	58	22	33	13	21	24	7	51	21	37
HOLLOWAY	66	3	51	9	40	7	13	29	7	44	18	32
KERKHOVEN	445	59	410	238	159	58	205	139	143	258	213	194
KERKHOVEN TWP.	179	6	149	63	78	35	50	59	29	113	65	81
KILDARE TWP.	85	3	75	28	44	9	28	37	14	58	29	46
MARYSLAND TWP.	56	0	43	10	33	16	11	16	2	41	19	24
MOYER TWP.	59	3	52	16	31	12	8	33	4	48	16	34
MURDOCK	139	41	155	55	97	29	42	82	24	119	36	117
PILLSBURY TWP.	161	13	152	97	52	21	80	39	61	86	85	65
SHIBLE TWP.	70	3	66	32	32	16	27	23	13	52	35	50
SIX MILE GROVE TWP.	101	12	93	38	51	17	26	49	16	76	37	54
SWENODA TWP.	76	6	72	38	33	21	25	25	18	53	35	37
TARA TWP.	56	2	54	17	36	12	13	27	10	42	15	37
TORNING TWP.	245	27	228	113	105	50	80	85	52	169	109	116
WEST BANK TWP.	107	6	93	35	50	11	27	55	16	75	37	55
County Totals:	5,810	744	5,274	2,184	2,907	1,007	1,879	2,294	1,156	3,980	2,163	3,041
County: YELLOW MEDICINE												
BURTON	96	11	86	34	46	18	31	33	19	65	31	52
CANBY W-1	491	66	441	220	207	73	197	166	121	306	228	202
CANBY W-2	547	103	491	245	234	70	217	195	121	357	251	231
FLORIDA	82	9	71	39	30	16	34	20	25	45	40	29
FORTIER	64	3	51	28	22	12	26	13	17	34	31	20
HAMMER	147	11	132	81	46	13	78	39	42	85	86	42
NORMAN	165	12	150	94	47	30	86	31	53	97	97	51
NORMANIA	126	8	116	49	63	14	45	55	32	81	46	68
OMRO	77	12	63	34	25	8	32	23	15	48	37	26
OSHKOSH	149	10	139	85	51	21	73	44	45	92	91	47
PORTER	109	10	93	38	50	16	37	40	21	69	42	49
ST LEO	56	8	56	18	36	7	18	30	6	47	31	25
SWEDE PRAIRIE	97	8	82	35	45	18	29	35	19	63	34	48
TYRO	114	10	101	54	45	25	38	36	26	73	49	52
WIERGELAND	108	8	91	42	49	22	43	26	17	74	53	38
County Totals:	2,418	289	2,165	1,096	997	363	963	786	579	1,536	1,147	980
District 20A Totals	20,462	2,037	17,843	8,045	9,132	2,966	7,149	7,372	4,300	13,026	8,506	9,032
Total % of voters			100.00	45.09	51.18	16.62	40.07	41.32	24.10	73.00	47.67	50.62
District: 20 Total	41,105	4,743	35,859	16,391	18,136	6,768	14,172	14,228	8,670	26,115	8,506	9,032
Total % of Voters			100.00	45.71	50.58	18.87	39.52	39.68	24.18	72.83	23.72	25.19

District 20B

	Voter Registration			PRESIDENT & VICE PRESIDENT		US SENATOR		US REP DIST 07		STATE REP DIST 20B		
	# of Persons Registered At 7 am	# of New Registrations Election Day	Total Number of Persons Voting in the Precinct	JOHN MCCAIN AND SARAH PALIN - R	BARACK OBAMA AND JOE BIDEN - DFL	DEAN BARKLEY - IP	NORM COLEMAN - R	AL FRANKEN - DFL	GLEN MENZIE - R	COLLIN C. PETERSON - DFL	DON SWOBODA - R	LYLE KOEHN - DFL
County: CHIPPEWA												
BIG BEND TWP	177	18	154	31	115	38	25	87	18	131	19	134
CLARA CITY	773	124	702	368	319	148	304	232	177	487	225	460
CRATE TWP	115	17	99	44	54	16	38	44	14	83	24	75
GRACE TWP	70	4	59	26	31	11	22	25	10	49	18	37
GRANITE FALLS W-2	520	109	461	179	275	89	160	204	96	348	104	340
GRANITE FALLS TWP	150	22	131	65	60	31	52	48	36	94	45	83
HAYVELOCK TWP	117	14	116	37	71	29	35	51	12	103	12	104
KRAGERO TWP	100	7	92	20	69	12	20	59	6	84	14	78
LEENTHROP TWP	167	12	147	72	71	40	47	59	26	120	35	109
LONE TREE TWP	147	14	107	76	31	21	59	26	37	67	38	65
LOURISTON TWP	93	8	78	44	32	11	41	25	19	58	26	51
MANDT TWP	100	11	87	21	64	19	12	56	6	81	8	79
MAYNARD	227	23	191	82	103	49	57	79	33	152	36	153
MILAN	184	30	159	50	103	41	34	79	26	127	32	123
MONTEVIDEO P-1	1,412	228	1,213	495	665	240	433	519	285	888	326	851
MONTEVIDEO P-2	1,548	238	1,336	606	690	239	504	554	320	969	382	918
RHEIDERLAND TWP	174	23	169	34	35	14	122	20	69	97	79	89
ROSEWOOD TWP	211	18	183	108	69	48	88	47	43	137	60	122
SPARTA TWP	517	54	439	198	223	98	151	180	103	326	120	313
STONEHAM TWP	156	12	134	79	54	32	61	41	25	106	36	96
TUNSBURG TWP	129	10	109	47	62	26	38	44	26	81	27	80
WATSON	108	23	106	39	53	16	35	48	26	78	28	75
WOODS TWP	140	17	121	86	31	15	81	22	49	67	53	62
County Totals:	7,335	1,036	6,393	2,907	3,280	1,283	2,419	2,559	1,462	4,733	1,747	4,497

Minnesota Votes Chapter Ten

District 20B

	Voter Registration		PRESIDENT & VICE PRESIDENT		US SENATOR		US REP DIST 07		STATE REP DIST 20B			
	# of Precincts Registered 07 am	# of New Registrations Election Day	Total Number of Precincts Voting in the Precinct	JOHN MCCAIN AND SAM ALPHEUS R	BARACK OBAMA AND JOE BIDEK DFL	DEAN BARKLEY - R	NORM COLEMAN - R	AL FRANKEN - DFL	GLEN MENZEL - R	COLLIN C. PETERSON - DFL	DON SWOBODA - R	LYLE KOENEN - DFL
County: RENVILLE												
BANDON TWP.	108	8	82	41	40	29	34	19	19	63	33	48
BEAVER FALLS TWP.	150	16	111	44	61	22	45	43	35	74	67	44
BIRCH COOLEY TWP.	152	12	121	52	66	34	47	39	30	91	46	74
BIRD ISLAND	650	96	614	285	308	135	237	229	142	440	226	367
BIRD ISLAND TWP.	146	12	117	60	53	24	60	33	29	82	35	76
BOON LAKE TWP.	245	40	226	128	93	66	106	54	79	140	105	112
BROOKFIELD TWP.	107	8	90	62	24	15	59	15	35	54	52	35
BUFFALO LAKE	342	55	304	151	140	73	123	102	85	211	124	170
CAIRO TWP.	123	12	116	64	47	34	48	33	43	68	56	56
CAMP TWP.	109	12	98	65	30	23	53	22	41	55	54	40
CROOKS	140	1	120	71	45	24	64	31	35	83	48	68
DANUBE	313	30	254	110	130	61	84	102	72	176	95	150
EMMET TWP.	144	10	118	48	68	21	34	61	29	85	47	70
ERICSON TWP.	159	2	133	64	58	35	54	39	34	92	38	91
FAIRFAX	667	74	544	286	230	128	225	172	168	353	218	295
FLORA TWP.	150	4	122	78	42	28	67	23	33	81	65	52
FRANKLIN	274	37	253	116	122	58	82	101	56	180	90	145
HAWK CREEK TWP.	137	14	124	45	76	23	34	66	19	100	22	100
HECTOR	647	99	557	279	259	108	251	186	163	381	234	305
HECTOR TWP.	131	16	119	81	36	23	61	24	37	78	57	59
HENRYVILLE TWP.	134	13	123	52	62	27	45	47	20	99	55	63
KINGMAN TWP.	135	11	124	48	68	41	38	44	24	96	49	72
MARTINSBURG TWP.	102	13	85	47	37	35	33	16	27	57	41	39
MELVILLE TWP.	128	12	130	77	50	30	61	37	42	86	62	67
MORTON	247	42	199	80	105	59	49	85	43	150	69	121
NORFOLK TWP.	106	15	96	51	38	22	38	34	21	74	34	60
OLIVIA	1,403	260	1,226	551	644	226	476	502	285	901	380	806
OSCEOLA TWP.	106	9	82	50	25	14	45	22	20	55	39	40
PALMYRA TWP.	131	11	130	73	53	45	54	31	36	94	52	77
PRESTON LAKE TWP.	190	15	148	97	47	29	84	35	60	85	73	70
RENVILLE	732	79	628	256	342	144	210	263	134	469	180	426
SACRED HEART	308	33	262	82	160	51	73	135	42	208	56	200
SACRED HEART TOWNSHIP	185	14	181	90	87	35	77	67	29	145	49	125
TROY TWP.	172	17	155	62	85	45	50	59	19	134	50	101
WANG TWP.	175	18	152	78	70	31	69	50	35	114	46	104
WELLINGTON TWP.	130	11	106	56	48	21	49	35	32	69	46	53
WINFIELD TWP.	147	7	135	76	55	35	56	43	39	93	61	71
County Totals:	9,428	1,138	8,188	3,956	3,904	1,854	3,275	2,909	2,092	5,816	3,054	4,852
County: YELLOW MEDICINE												
CLARKFIELD	516	73	430	190	221	73	169	181	109	305	125	293
ECHO	149	24	130	68	57	20	62	43	40	84	52	73
ECHO TWP	104	6	91	56	25	26	46	17	36	54	46	42
FRIENDSHIP	146	12	129	69	56	27	61	39	35	94	44	84
GRANITE FALLS W-1	1,209	222	1,092	411	651	188	370	514	231	833	260	808
HANLEY FALLS	120	25	116	52	61	13	53	49	34	77	43	67
HAZEL RUN	30	8	33	12	20	8	7	18	2	30	3	30
HAZEL RUN TWP	127	14	127	64	58	26	57	43	22	104	34	93
LISBON	125	15	106	31	70	35	28	39	20	85	21	85
MINNESOTA FALLS	253	42	214	75	135	37	70	106	40	169	40	171
POSEN	142	9	127	75	44	24	74	29	56	69	63	61
SANDNES	120	8	97	35	60	16	36	44	18	79	23	73
SIOUX AGENCY	150	14	134	70	57	26	61	45	33	99	52	82
STONY RUN	305	28	276	138	128	65	109	99	81	187	98	177
WOOD LAKE	255	22	216	75	125	55	73	83	36	175	48	163
WOOD LAKE TWP	132	10	120	62	52	26	53	39	23	96	37	81
County Totals:	3,883	532	3,438	1,483	1,820	665	1,329	1,388	816	2,540	989	2,383
District: 20B Totals	20,643	2,706	18,016	8,346	9,004	3,802	7,023	6,856	4,370	13,089	5,790	11,732
Total % of voters			100.00	46.33	49.98	21.10	38.98	38.06	24.26	72.65	32.14	65.12
District: 20 Total	41,105	4,743	35,859	16,391	18,136	6,768	14,172	14,228	8,670	26,115	5,790	11,732
Total % of Voters			100.00	45.71	50.58	18.87	39.52	39.68	24.18	72.83	16.15	32.72

Chapter Ten Minnesota Votes

District 21A

	Voter Registration		PRESIDENT & VICE PRESIDENT		US SENATOR		US REP DIST 07		STATE REP DIST 21A			
	# of Persons Registered A17 am	# of New Registrations Election Day	Total Number of Persons Voting in the Precinct	JOHN MCCAIN AND SNAPE/PALIN- R	BARACK OBAMA AND JOE BIDEN- DEL	DEAN BARKLEY- IP	NORM COLEMAN- R	AL FRANKEN- DFL	GLEN MENZIE- R	COLLIN C. PETERSON - DFL	MARTY SEIFERT - R	ALLEN "AL" KRRISE - DFL
County: LYON												
AMIRET TWP	149	8	131	81	48	18	79	31	43	81	96	27
BALATON	409	42	314	170	131	49	147	102	111	183	203	104
CLIFTON TWP	161	15	124	68	53	14	66	40	44	78	89	33
COON CREEK TWP	152	16	138	69	68	30	63	43	28	103	88	47
COTTONWOOD	736	93	617	307	292	121	277	213	159	443	400	209
CUSTER TWP	135	7	99	47	48	37	37	24	29	69	64	35
EIDSVOLD TWP	134	11	117	55	57	18	54	41	28	82	78	36
FAIRVIEW TWP	252	35	230	133	90	39	111	75	75	146	172	56
FLORENCE	22	0	20	9	10	6	8	6	8	10	10	8
GARVIN	76	7	59	22	35	12	16	30	14	44	27	31
GHEHT	200	50	209	84	121	33	68	101	43	158	124	82
GRANDVIEW TWP	178	6	150	91	52	19	90	39	51	93	121	28
ISLAND LAKE TWP	132	11	107	52	52	15	59	31	23	79	78	26
LAKE MARSHALL TWP	377	41	340	187	146	51	190	94	121	201	249	88
LUCAS TWP	139	11	115	74	38	19	77	19	28	84	93	20
LYND	204	28	176	84	87	21	83	67	51	117	114	58
LYND TWP	300	32	272	163	102	45	144	80	105	155	195	74
LYONS TWP	132	10	110	72	35	19	63	27	42	64	89	19
MARSHALL W-1	2,309	580	2,026	940	1,040	264	953	751	611	1,258	1,243	696
MARSHALL W-2	2,719	435	2,414	1,216	1,143	367	1,193	812	745	1,546	1,592	775
MARSHALL W-3	2,449	464	2,073	939	1,086	291	985	750	608	1,352	1,279	748
MINNEOTA	812	139	704	340	341	110	310	270	191	470	441	249
MONROE TWP	151	10	117	60	52	18	60	37	41	74	83	34
NORLAND TWP	132	13	120	66	50	18	69	31	29	86	92	28
ROCK LAKE TWP	192	17	157	92	59	21	81	48	65	85	118	38
RUSSELL	224	21	174	77	87	47	53	70	41	128	99	74
SHELburne TWP	112	12	85	49	31	15	42	26	25	55	63	19
SODUS TWP	173	8	155	100	52	31	85	36	57	91	111	43
STANLEY TWP	147	7	119	74	41	17	75	25	44	73	90	29
TAUNTON	97	5	82	31	48	11	23	45	12	66	37	45
TRACY W-1	1,150	173	978	424	517	169	410	374	255	677	576	386
VALLERS TWP	134	8	105	64	38	20	52	33	20	84	76	29
WESTERHEIM TWP	161	12	136	75	60	29	66	39	35	96	97	37
County Totals:	14,850	2,327	12,733	6,315	6,110	1,994	6,089	4,410	3,782	8,331	8,287	4,211
County: REDWOOD												
BELVIEW	201	30	188	83	100	36	71	77	41	132	100	79
DELHI	46	1	36	9	21	11	11	10	8	24	19	16
DELHI TWP	195	11	169	98	64	34	83	45	46	113	123	42
GALES TWP	85	6	68	51	13	12	41	12	24	42	62	6
GRANITE ROCK TWP	129	11	107	68	36	15	60	29	35	69	82	23
HONNER TWP	53	7	50	35	13	9	29	11	20	27	43	7
JOHNSONVILLE TWP	69	10	64	44	19	11	36	17	18	42	43	18
KINTIRE TWP	115	17	100	54	44	19	55	22	34	61	76	22
LUCAN	125	16	106	65	39	13	61	31	39	63	82	24
MILROY	144	21	124	58	63	19	48	54	26	91	71	49
NEW AVON TWP	135	4	112	80	26	26	70	15	34	74	97	13
PAXTON TWP	346	54	301	114	180	42	106	144	55	234	158	138
REDWOOD FALLS W-1	1,000	120	808	401	384	150	360	284	232	539	520	266
REDWOOD FALLS W-2	1,041	107	838	457	354	147	395	275	266	543	562	252
REDWOOD FALLS W-3	1,021	139	875	454	390	181	359	310	248	576	554	278
REDWOOD FALLS TWP	133	9	104	57	44	25	58	20	31	71	80	24
SEAFORTH	42	4	33	16	15	4	14	14	6	26	22	10
SHERIDAN TWP	124	9	100	64	25	29	56	10	31	64	87	12
SHERMAN TWP	165	29	141	47	92	24	37	79	20	115	59	78
SWEDES FOREST TWP	75	1	70	33	33	22	27	20	16	51	44	25
UNDERWOOD TWP	119	12	104	76	26	15	62	26	44	58	82	21
VAIL TWP	135	8	120	82	33	32	66	21	33	84	101	16
VESTA	132	19	110	43	58	15	44	44	23	80	59	47
VESTA TWP	115	14	100	60	31	19	52	27	41	56	78	22
WABASSO	404	34	362	208	134	92	163	100	121	224	272	82
WATERBURY TWP	126	9	99	63	30	29	48	22	30	68	74	23
WESTLINE TWP	128	2	103	73	26	17	53	30	21	82	78	23
County Totals:	6,403	704	5,392	2,893	2,293	1,048	2,465	1,749	1,543	3,609	3,628	1,616
District: 21A Totals	21,253	3,031	18,165	9,208	8,403	3,042	8,554	6,159	5,325	11,940	11,915	5,827
Total % of voters	100.00	50.69	46.26	16.75	47.09	33.91	29.31	65.73	65.59	32.08	32.08	32.08
District: 21 Total	42,074	5,877	36,386	19,072	16,174	6,701	16,874	12,077	6,185	13,418	11,915	5,827
Total % of Voters			100.00	52.42	44.45	18.42	46.37	33.19	17.00	36.88	32.75	16.01



In honor of Raymond Austin, U.S. Navy—Served in Korean and Vietnam Wars

Hometown: Red Wing, Minnesota

Submitted by Bonnie Russ, September 15, 2008

Ray, my brother, was a retired Chief Petty Officer who passed away 10 years ago. The best thing I can say about him is he loved the Navy and his country. He was a strong believer in our way of life. He was a 20 year man. Once I asked him if he regretted anything about what he did with his life. The only thing he regretted was not staying in the Navy longer. Fair winds and following seas shipmate.

Minnesota Votes Chapter Ten


District 21B

	Voter Registration			PRESIDENT & VICE PRESIDENT	US SENATOR	US REP DIST 01	US REP DIST 07	STATE REP DIST 21B							
	# of Persons Registered At 7 am	# of New Registrations Election Day	Total Number of Persons Voting in the Precinct	JOHN MCCAIN AND SARAH PALIN - R	BARACK OBAMA AND JOE BIDEN - DFL	DEAN BARKLEY - IP	NORM COLEMAN - R	AL FRANKEN - DFL	GREGORY MIKKELSON - IP	BRAIN L. DAVIS - R	TIM WALZ - DFL	GLEN MENZIE - R	COLLIN C. PETERSON - DFL	PAUL TORKESSON - R	ROBERT SKILLINGS - DFL
County: BROWN															
ALBIN TWP	168	25	155	97	56	34	85	36	1	70	82	-	-	102	51
BASHAW TWP	138	13	135	81	47	31	61	39	8	50	74	-	-	75	58
BURNS TOWN TWP	146	21	130	83	43	26	76	27	7	58	64	-	-	81	49
COBDEN	22	3	14	5	9	2	5	7	0	4	10	-	-	6	8
COMFREY	257	34	214	107	99	56	79	75	18	47	146	-	-	115	95
COTTONWOOD TWP	512	63	482	275	191	127	200	150	38	129	305	-	-	212	260
EDEN TWP	152	19	144	100	36	35	81	25	12	66	61	-	-	96	43
EVAN	38	6	37	14	19	7	12	17	6	8	21	-	-	16	19
HANSKA	248	54	225	73	141	41	67	112	8	39	174	-	-	90	128
HOME TWP	330	30	291	228	61	59	188	43	9	164	115	-	-	194	90
LAKE HANSKA TWP	182	23	169	73	94	30	62	76	12	37	117	-	-	67	98
LEAVENWORTH TWP	157	26	160	113	43	30	95	32	9	59	87	-	-	103	55
LINDEN TWP	175	23	161	87	66	53	56	49	10	51	99	-	-	68	90
MILFORD TWP	481	47	448	271	167	98	226	119	16	167	252	-	-	223	218
MULLIGAN TWP	143	7	110	52	52	21	50	39	5	28	77	-	-	45	65
NEW ULM W-1 P-1	886	140	800	389	390	125	342	324	42	266	481	-	-	329	454
NEW ULM W-1 P-2	945	188	848	406	408	169	343	322	40	257	527	-	-	327	489
NEW ULM W-2 P-1	892	150	777	357	387	162	301	294	44	202	306	-	-	294	463
NEW ULM W-2 P-2	1,028	179	863	416	422	148	368	325	41	232	559	-	-	321	512
NEW ULM W-3 P-1	1,453	161	1,277	666	574	235	579	443	59	458	736	-	-	584	668
NEW ULM W-3 P-2	960	96	800	385	391	179	319	290	41	210	531	-	-	315	464
NEW ULM W-4 P-1	938	101	827	410	391	192	335	288	50	265	494	-	-	344	467
NEW ULM W-4 P-2	1,448	232	1,234	781	426	165	730	304	31	604	557	-	-	709	484
NORTH STAR TWP	154	14	137	106	29	23	85	26	6	63	65	-	-	94	41
PRAIRIEVILLE TWP	187	15	168	124	34	30	118	18	9	94	63	-	-	117	48
SIGEL TWP	234	24	203	125	74	46	94	60	11	72	116	-	-	101	99
SLEEPY EYE W-1	786	164	706	358	329	128	316	254	41	254	387	-	-	355	318
SLEEPY EYE W-2	1,064	143	896	541	340	159	466	252	48	359	457	-	-	506	359
SPRINGFIELD W-1	556	87	475	263	194	100	205	165	32	173	255	-	-	232	228
SPRINGFIELD W-2	579	98	537	279	238	123	234	173	30	205	290	-	-	258	269
STARK TWP	196	21	171	136	31	33	110	25	10	92	65	-	-	119	48
STATELY TWP	94	15	86	55	27	17	41	26	2	25	58	-	-	45	39
County Totals:	15,549	2,218	13,680	7,456	5,809	2,684	6,329	4,435	696	4,808	7,831	-	-	6,543	6,777
County: REDWOOD															
BROOKVILLE TWP.	150	15	109	69	30	23	64	18	-	-	-	47	61	74	32
CHARLESTOWN TWP.	151	8	121	79	37	27	66	26	-	-	-	55	63	75	45
CLEMENTS	106	10	76	55	20	12	44	19	-	-	-	29	43	52	20
LAMBERTON	475	62	409	220	178	90	168	140	-	-	-	132	251	223	163
LAMBERTON TWP.	125	11	105	63	38	16	52	35	-	-	-	41	63	57	46
MORGAN	500	73	435	247	169	100	197	125	-	-	-	140	263	248	177
MORGAN TWP.	172	15	143	95	44	38	86	18	-	-	-	54	82	92	43
NORTH HERO TWP.	84	14	85	54	31	19	44	22	-	-	-	34	49	52	31
REVERE	58	10	40	18	20	6	13	18	-	-	-	13	26	12	25
SANBORN	196	24	163	104	54	32	76	50	-	-	-	69	82	101	57
SPRINGDALE TWP.	123	19	113	50	62	18	49	46	-	-	-	27	83	52	58
SUNDOWN TWP.	125	8	96	58	34	28	50	17	-	-	-	36	56	60	33
THREE LAKES TWP.	115	14	88	53	29	27	36	20	-	-	-	31	55	49	36
WALNUT GROVE	333	64	315	138	169	53	141	116	-	-	-	89	213	162	147
WANDA	58	8	48	34	11	11	26	10	-	-	-	17	29	34	13
WILLOW LAKE TWP.	128	16	113	78	31	21	65	25	-	-	-	46	59	69	36
County Totals:	2,899	371	2,459	1,415	957	521	1,177	705	-	-	-	860	1,478	1,412	962
County: WATONWAN															
ADRIAN TWP	111	3	103	52	48	26	43	33	7	37	58	-	-	69	33
BUTTERFIELD	254	22	215	110	91	45	95	74	15	65	130	-	-	144	65
BUTTERFIELD TWP	160	14	144	110	31	10	103	29	4	86	48	-	-	121	19
DARFUR	51	0	36	19	17	4	16	13	2	6	26	-	-	17	14
LA SALLE	49	4	42	14	27	7	9	25	1	9	32	-	-	19	23
MADELIA	1,139	168	983	405	540	227	312	417	61	237	662	-	-	441	503
MADELIA TWP	222	22	208	118	84	62	94	52	15	69	119	-	-	117	80
NELSON TWP	185	5	165	76	79	25	69	71	6	46	110	-	-	116	45
RIVERDALE TWP	202	19	186	89	88	48	73	64	12	50	121	-	-	112	65
County Totals:	2,373	257	2,082	993	1,005	454	814	778	123	605	1,306	-	-	1,156	847
District: 21B Totals	20,821	2,846	18,221	9,864	7,771	3,659	8,320	5,918	819	5,413	9,137	860	1,478	9,111	8,586
Total % of voters			100.00	54.14	42.65	20.08	45.66	32.48	4.40	29.71	50.15	4.72	8.11	50.00	47.12
District: 21 Total	42,074	5,877	36,386	19,072	16,174	6,701	16,874	12,077	819	5,413	9,137	6,185	13,418	9,111	8,586
Total % of Voters			100.00	52.42	44.45	18.42	46.37	33.19	2.25	14.88	25.11	17.00	36.88	25.04	23.60

Chapter Ten Minnesota Votes

District 22A

	Voter Registration	PRESIDENT & VICE PRESIDENT	US SENATOR	US REP DIST 01	STATE REP DIST 22A								
	# of Persons Registered At 7 am	# of New Registrations Election Day	Total Number of Persons Voting in the Precinct	JOHN MCCAIN AND SARAH PALIN - R	BARACK OBAMA AND JOE BIDEN - DEL	DEAN BARKLEY - IP	NORM COLEMAN - R	AL FRANKEN - DEL	GREGORY MIKKELSON - IP	BRIAN J. DAVIS - R	TIM WALZ - DEL	DOUG MAGNUS - R	MIKE MCCARVEL - DEL
County: MURRAY													
AVOCA	93	4	82	32	45	13	35	28	6	23	48	46	34
BELFAST TWP	108	16	104	52	45	12	47	45	4	31	66	45	56
BONDIN TWP	181	15	165	88	73	15	87	60	8	63	91	89	76
CAMERON TWP	80	3	63	30	30	3	35	24	3	22	36	36	26
CHANARAMBIE TWP	118	14	117	67	45	12	69	33	9	60	46	85	30
CHANDLER	155	13	131	103	25	9	103	18	4	96	24	108	20
CURRIE	142	7	120	58	60	18	39	59	7	30	75	57	61
DES MOINES RIVER	110	0	94	37	53	6	49	36	7	20	63	57	33
DOVRAY TWP	90	6	86	42	39	17	35	28	4	15	64	50	34
DOVRAY CITY	38	3	32	12	19	7	10	15	4	8	20	15	17
ELLSBOROUGH TWP	95	5	83	39	40	5	29	49	4	29	49	40	43
FENTON TWP	113	6	102	64	36	10	66	26	4	48	46	67	35
FULDA	713	136	649	261	358	79	261	293	40	187	412	276	368
HADLEY	52	8	49	13	33	5	11	30	2	10	36	20	28
HOLLY TWP	84	4	74	37	32	10	40	23	3	22	44	44	28
IONA	76	9	71	27	40	3	30	36	3	15	50	30	37
IONA TWP	95	7	76	29	41	12	28	35	3	24	46	29	47
LAKE SARAH TWP	285	17	265	121	128	31	127	105	19	86	154	146	111
LAKE WILSON	161	14	150	62	80	20	66	58	9	48	85	86	60
LEEDS TWP	133	6	112	72	37	11	75	25	8	51	51	75	36
LIME LAKE TWP	111	0	104	47	54	8	53	43	3	34	64	67	37
LOWVILLE TWP	107	3	89	42	40	12	45	31	9	28	50	57	32
MASON TWP	225	15	209	107	94	21	107	73	10	86	105	135	70
MOULTON TWP	140	9	115	85	28	5	88	22	2	72	40	91	24
MURRAY TWP	128	3	108	61	43	10	63	34	5	37	64	75	32
SHETEK TWP	235	5	206	104	94	40	96	67	15	55	126	107	90
SKANDIA TWP	82	4	71	28	37	11	29	30	5	20	46	41	30
SLAYTON CITY	1,273	159	1,141	494	610	137	501	471	63	306	741	631	495
SLAYTON TWP	210	12	200	106	86	15	110	69	8	72	114	130	67
County Totals:	5,439	503	4,868	2,320	2,345	560	2,334	1,866	271	1,598	2,856	2,735	2,057
County: NOBLES													
ADRIAN	643	111	610	254	331	89	233	270	43	166	378	242	342
BLOOM TWP	125	4	99	40	57	13	41	44	4	16	76	36	61
BREWSTER	250	33	213	95	112	31	86	91	16	62	133	88	124
DEWALD TWP	173	11	137	73	60	11	72	49	21	52	63	71	64
DUNDEE	61	7	51	11	36	5	12	33	7	5	37	15	36
ELK TWP	172	11	135	74	57	13	73	47	5	47	77	61	72
ELLSWORTH	303	40	262	157	100	15	140	89	28	105	104	119	124
GRAHAM LAKES TWP	126	20	126	53	65	10	60	55	3	40	81	57	68
GRAND PRAIRIE TWP	118	13	100	65	31	7	57	30	7	43	41	58	39
HERSEY TWP	134	15	124	59	59	11	58	52	7	36	78	49	75
KINBRAE	10	0	6	4	2	0	4	1	0	4	2	4	2
LARKIN TWP	104	10	89	56	30	3	50	32	8	35	42	47	40
LEOTA TWP	281	34	264	224	31	14	215	31	14	188	58	224	39
LISMORE	129	7	110	40	68	18	31	57	5	24	78	35	72
LISMORE TWP	96	14	79	35	40	9	29	35	9	24	42	32	44
LITTLE ROCK TWP	107	8	92	56	34	10	48	30	13	30	43	53	36
OLNEY TWP	98	10	87	45	38	8	45	29	6	33	47	38	46
RANSOM TWP	141	21	117	58	47	19	55	41	8	37	69	61	55
RUSHMORE	184	17	154	82	65	14	70	64	15	46	90	66	85
SEWARD TWP	133	11	109	61	45	12	65	31	9	39	61	59	50
SUMMIT LAKE TWP	190	26	156	64	85	20	59	74	5	33	108	49	100
WESTSIDE TWP	121	16	87	54	30	11	46	27	8	38	42	49	36
WILMONT	187	30	161	66	89	13	64	82	22	34	102	55	104
WILMONT TWP	119	5	95	51	39	14	38	37	5	31	53	40	50
County Totals:	4,005	474	3,463	1,777	1,551	370	1,651	1,331	263	1,168	1,905	1,608	1,764
County: PIPESTONE													
AETNA TWP	137	3	121	69	47	15	68	35	7	51	60	77	44
ALTONA TWP	80	10	71	37	29	9	34	25	5	28	36	40	29
BURKE TWP	136	13	116	85	30	4	89	21	6	78	29	88	27
EDEN TOWNSHIP	165	16	149	80	62	7	87	52	9	62	71	85	59
EDGERTON	746	113	714	548	152	46	536	117	32	495	154	563	134
ELMER TWP	143	12	120	87	31	5	75	38	8	69	41	76	43
FOUNTAIN PRAIRIE	127	7	84	45	33	4	44	32	5	31	44	43	38
GRANGE TWP	118	15	108	73	32	16	63	24	10	55	40	72	33
GRAY TWP	149	6	128	71	55	7	82	38	7	52	66	87	40
HATFIELD	19	3	21	5	15	1	5	15	0	3	18	6	15
HOLLAND	109	7	86	26	54	5	30	48	8	22	51	32	50
IHLEN	52	7	41	17	24	6	16	19	3	11	27	18	22
JASPER	298	31	245	97	136	21	101	110	17	76	140	100	131
OSBORNE TWP	190	21	186	157	27	7	159	17	8	141	32	165	20
PIPESTONE PRECINCT 1	1,043	134	881	380	465	64	372	404	67	276	493	389	459
PIPESTONE PRECINCT 2	1,283	168	1,138	543	551	105	538	458	72	434	586	561	528
ROCK TWP	86	10	73	31	36	9	34	27	8	26	37	34	35
RUTHTON	145	22	131	54	70	12	55	63	14	37	77	61	69
SWEET TWP	202	11	164	92	67	6	100	52	9	78	70	106	55
TROSKY	79	8	64	33	30	7	30	24	8	28	28	39	24
TROY TWP	170	8	147	89	57	8	87	46	9	65	68	96	47
WOODSTOCK	67	7	55	33	20	5	32	16	6	24	21	33	21
County Totals:	5,544	632	4,843	2,652	2,023	369	2,637	1,681	318	2,142	2,189	2,771	1,923


In honor of SGT Dustin Barth, Army—Served in Operation Iraqi Freedom
 Hometown: Preston, Minnesota
 Submitted by Lucinda Barth, November 4, 2008

My Brother. My Hero!

Minnesota Votes Chapter Ten

District 22A

	Voter Registration		PRESIDENT & VICE PRESIDENT		US SENATOR		US REP DIST 01		STATE REP DIST 22A				
	# of Persons Registered At 7 am	# of New Registrations Election Day	Total Number of Persons Voting in the Precinct	JOHN MCCAIN AND SARAH PALIN - R	BARACK OBAMA AND JOE BIDEN - DFL	DEAN BARKLEY - IP	NORM COLEMAN - R	AL FRANKEN - DFL	GREGORY MIKKELSON - IP	BRIAN J. DAVIS - R	TIM WALZ - DFL	DOUG MAGNUS - R	MIKE MCCARVELL - DFL
County: ROCK													
BATTLE PLAIN TWP	105	6	93	68	22	7	61	25	5	59	27	69	24
BEAVER CREEK	182	26	162	90	62	18	87	51	14	74	69	75	86
BEAVER CREEK TWP	246	27	215	135	71	13	130	66	2	105	82	132	74
CLINTON TWP	166	14	133	99	32	9	90	29	7	82	40	90	38
DENVER TWP	111	6	85	47	36	10	53	20	4	42	38	57	27
HARDWICK	119	11	103	38	52	12	36	45	10	33	53	44	53
HILLS	376	85	370	245	113	24	224	100	33	186	129	215	138
JASPER	30	1	21	5	14	0	5	16	1	5	14	5	11
KANARANZI TWP	159	12	109	60	47	4	60	43	7	47	52	60	46
KENNETH	39	0	32	20	12	3	15	12	2	11	19	16	16
LIVERNE W-1 NE	1,166	167	1,064	519	516	107	523	411	79	401	552	504	530
LIVERNE W-1 NW	358	40	327	171	150	32	169	123	15	141	165	179	142
LIVERNE W-2 SE	870	153	741	345	372	74	317	321	64	262	390	344	368
LIVERNE W-2 SW	360	72	324	178	133	24	176	107	24	133	152	173	142
LIVERNE TWP P1	204	22	181	118	58	9	118	49	8	99	67	124	52
LIVERNE TWP P2	110	12	106	66	39	10	62	30	7	44	52	63	42
MAGNOLIA CITY	97	9	82	42	36	12	35	25	9	29	35	47	29
MAGNOLIA TWP	146	11	126	67	56	13	60	47	6	55	60	67	54
MARTIN TWP	247	14	201	153	47	9	146	40	5	128	66	143	56
MOUND TWP	165	6	138	76	57	10	71	56	10	62	66	78	60
ROSE DELL TWP	114	15	106	59	44	4	57	38	8	46	47	56	46
SPRINGWATER TWP	158	18	126	77	47	9	65	46	5	49	65	62	57
STEEN	90	11	78	53	20	7	53	16	6	51	17	55	22
VIENNA TWP	103	6	88	43	43	6	45	34	5	34	46	56	30
County Totals:	5,721	744	5,011	2,775	2,079	426	2,656	1,750	356	2,178	2,303	2,717	2,143
District: 22A Totals	20,709	2,353	18,185	9,524	7,998	1,725	9,278	6,628	1,208	7,086	9,253	9,831	7,887
Total % of voters			100.00	52.37	43.98	9.49	51.02	36.45	6.64	38.97	50.88	54.06	43.37
District: 22 Total	40,242	4,599	35,386	18,130	14,068	4,239	17,067	13,107	2,157	12,925	19,186	9,831	7,887
Total % of voters			100.00	51.23	45.41	11.98	48.23	37.04	6.10	36.53	54.22	27.78	22.29

District 22B

	Voter Registration		PRESIDENT & VICE PRESIDENT		US SENATOR		US REP DIST 01		STATE REP DIST 22A				
	# of Persons Registered At 7 am	# of New Registrations Election Day	Total Number of Persons Voting in the Precinct	JOHN MCCAIN AND SARAH PALIN - R	BARACK OBAMA AND JOE BIDEN - DFL	DEAN BARKLEY - IP	NORM COLEMAN - R	AL FRANKEN - DFL	GREGORY MIKKELSON - IP	BRIAN J. DAVIS - R	TIM WALZ - DFL	ROD HAMILTON - R	RICHARD PETERSON - DFL
County: COTTONWOOD													
AMBOY TWP	101	9	89	59	23	18	54	14	8	41	35	69	16
AMO TWP	80	12	81	40	40	18	30	31	2	30	48	51	30
ANN TWP	115	9	111	53	57	20	43	47	6	32	71	60	51
BINGHAM LAKE	99	3	72	30	41	12	21	37	4	17	50	43	29
CARSON TWP	188	23	181	116	62	37	95	46	7	86	85	140	39
COMFREY	9	0	8	4	4	2	3	3	0	0	8	4	4
DALE TWP	107	5	88	48	37	16	41	31	3	24	59	66	22
DELTON TWP	73	5	60	33	23	16	28	16	9	18	32	44	16
GERMANTOWN TWP	124	15	103	81	20	24	66	11	11	48	42	84	18
GREAT BEND TWP	222	10	205	93	109	51	67	84	12	44	141	120	81
HIGHWATER TWP	98	5	91	44	44	19	45	26	4	30	55	48	41
JEFFERS	209	12	170	75	87	32	61	73	7	37	119	95	70
LAKESIDE TWP	190	19	184	94	86	30	88	60	10	69	99	133	43
MIDWAY TWP	174	13	163	102	56	21	99	41	3	88	67	131	27
MOUNTAIN LAKE P-1	1,086	168	969	593	348	137	531	271	42	450	432	779	168
MOUNTAIN LAKE TWP	152	10	136	93	43	15	90	28	0	72	63	108	28
ROSEHILL TWP	93	7	86	43	40	27	37	21	2	33	51	48	37
SELMA TWP	120	11	98	66	27	21	52	24	6	37	54	76	22
SOUTH BROOK TWP	52	6	44	23	20	8	18	16	1	13	29	22	21
SPRINGFIELD TWP	81	8	73	38	33	10	29	34	4	20	48	52	21
STORDEN	131	29	134	57	70	33	51	45	13	30	85	67	61
STORDEN TWP	117	9	99	57	41	17	47	33	5	38	52	65	33
WESTBROOK	430	54	411	182	215	76	170	159	39	112	245	223	174
WESTBROOK TWP	146	10	129	65	60	12	62	50	7	51	67	76	50
WINDOM W-1 P-1	650	71	580	286	278	88	262	216	36	191	340	380	193
WINDOM W-1 P-2	799	59	713	336	370	105	321	281	24	227	452	494	214
WINDOM W-2 P-1	576	74	497	231	250	94	184	205	34	124	324	305	182
WINDOM W-2 P-2	616	64	509	215	275	92	175	228	27	129	336	294	203
County Totals:	6,838	720	6,084	3,157	2,759	1,051	2,770	2,131	326	2,091	3,489	4,077	1,894

Chapter Ten
Minnesota Votes

Chapter Ten Minnesota Votes

District 22B

	Voter Registration		PRESIDENT & VICE PRESIDENT		US SENATOR		US REP DIST 01		STATE REP DIST 22A				
	# of Persons Registered At 7 am	# of New Registrations Election Day	Total Number of Persons Voting in the Precinct	JOHN/MCCAIN AND SARAH PALIN - R	BARACK OBAMA AND JOE BIDEN - DFL	DEAN BARKLEY - RP	NORM COLEMAN - R	AL FRANKEN - DFL	GREGORY MIKKELSON - P	BRIAN J. DAVIS - R	TIM WALZ - DFL	ROD HAMILTON - R	RICHARD PETERSON - DFL
County: JACKSON													
ALBA TWP.	117	11	102	51	46	9	52	37	5	36	58	58	42
ALPHA	78	2	62	28	33	6	33	23	4	19	39	35	27
BELMONT TWP.	147	13	122	69	51	23	55	40	12	42	66	69	52
CHRISTIANIA TWP.	196	10	172	73	96	32	69	70	3	50	118	99	72
DELAFIELD TWP.	160	8	141	69	68	37	44	58	3	39	96	87	50
DES MOINES TWP.	170	16	150	76	69	22	69	57	8	60	81	88	60
ENTERPRISE TWP.	121	4	97	51	45	18	50	28	3	35	58	54	42
EWINGTON TWP.	133	11	135	74	58	21	69	41	11	48	73	72	60
HERON LAKE	363	77	337	139	180	55	117	155	28	66	232	170	163
HERON LAKE TWP.	213	10	180	96	71	29	82	60	11	63	100	107	68
HUNTER TWP.	157	13	143	79	55	22	77	40	7	47	83	80	59
JACKSON W-1 P-1	328	40	275	119	141	46	106	114	17	75	176	130	138
JACKSON W-1 P-2	639	88	589	306	268	100	259	220	26	204	348	331	249
JACKSON W-2 P-1	549	73	468	230	225	70	204	184	30	157	273	242	216
JACKSON W-2 P-2	451	67	397	203	179	63	178	146	24	142	226	225	167
KIMBALL TWP.	86	5	70	34	30	11	26	31	4	21	44	29	41
LA CROSSE TWP.	105	11	98	37	55	23	32	43	4	29	64	52	44
LAKEFIELD P-1	508	53	456	216	217	69	186	180	46	147	241	248	194
LAKEFIELD P-2	530	56	472	221	230	84	183	192	37	141	277	252	210
MIDDLETOWN TWP.	143	11	142	71	67	21	49	72	5	40	96	70	69
MINNEOTA TWP.	177	8	164	92	67	18	93	50	9	71	78	96	63
OKABENA	119	7	105	44	53	22	34	44	9	27	67	52	50
PETERSBURG TWP.	176	4	144	108	35	24	87	30	6	69	66	100	43
ROST TWP.	131	8	125	76	42	20	65	40	5	58	57	79	46
ROUND LAKE TWP.	98	5	83	45	37	12	43	27	3	29	50	54	29
SIOUX VALLEY TWP.	150	8	127	65	58	14	62	47	8	40	73	58	59
WEIMER TWP.	96	4	79	52	26	22	35	20	7	30	40	58	21
WEST HERON LAKE TWP.	107	1	91	43	46	14	40	36	2	25	62	53	38
WILDER	35	8	38	10	23	6	10	18	3	6	26	14	23
WISCONSIN TWP.	159	9	130	81	47	17	69	42	7	51	72	83	46
County Totals:	6,442	641	5,694	2,858	2,618	930	2,478	2,145	347	1,867	3,340	3,145	2,441
County: NOBLES													
BIGELOW	112	22	97	47	49	7	38	47	5	31	54	45	47
BIGELOW TWP.	266	21	221	141	76	20	140	59	10	110	99	154	65
INDIAN LAKE TWP.	148	16	133	91	38	8	91	33	6	64	60	98	32
LORAIN TWP.	183	24	167	90	75	12	91	64	8	65	91	96	68
ROUND LAKE	226	40	199	89	103	23	89	82	17	49	131	98	98
WORTHINGTON W-1 P-1	683	57	613	337	266	58	346	197	22	268	312	416	185
WORTHINGTON W-1 P-2	410	73	347	153	181	36	145	156	18	98	221	148	190
WORTHINGTON W-1 P-3	362	57	285	98	180	25	90	159	11	69	190	111	162
WORTHINGTON W-1 P-4	438	89	395	131	247	47	127	211	33	86	265	150	237
WORTHINGTON W-1 P-5	393	55	322	127	188	25	133	159	15	90	209	159	158
WORTHINGTON W-2 P-1	697	101	626	369	250	56	342	206	25	271	304	400	210
WORTHINGTON W-2 P-2	624	112	571	272	287	57	268	231	27	214	318	321	232
WORTHINGTON W-2 P-3	434	68	344	148	181	34	129	164	22	104	204	167	169
WORTHINGTON W-2 P-4	457	68	398	152	231	49	147	187	20	101	261	185	205
WORTHINGTON W-2 P-5	595	66	516	244	256	57	251	198	23	189	288	291	212
WORTHINGTON TWP.	225	16	189	102	85	19	114	50	14	72	97	119	64
County Totals:	6,253	885	5,423	2,591	2,693	533	2,541	2,203	276	1,881	3,104	2,958	2,334
District: 22B Totals	19,533	2,246	17,201	8,606	8,070	2,514	7,789	6,479	949	5,839	9,933	10,180	6,669
Total % of voters			100.00	50.03	46.92	11.62	45.28	37.67	5.52	33.95	57.75	59.18	38.77
District: 22 Total	40,242	4,599	35,386	18,130	16,068	4,239	17,067	13,107	2,157	12,925	19,186	10,180	6,669
Total % of Voters			100.00	51.23	45.41	11.98	48.23	37.04	6.10	36.53	54.22	28.77	18.85



In honor of Art Altman, U. S. Army—Served in World War II

Hometown: Lakefield, Minnesota

Submitted by John Nauwerth, October 3, 2008

It's soybean combining time in Minnesota, the rows are golden brown, traveling their way through the majestic machinery. My thoughts remind me of Art Altman, who enjoyed the harvest, running machines and all that goes with it. Art is no longer with us, a member of the "great generation" called upon to serve our country in times of great peril. He participated in the D-day invasion. Art never said much about those times, except to mention the close calls he had survived.

I picked up my button at Farm Fest. I wear it proudly in honor of Art. He enabled me to wear it. This election is of utmost importance, and each vote counts. One vote decided to give the Nazi party leadership to Adolf Hitler.

I wear my button humbly, proudly, respectfully, and ask the readers to VOTE. Regards.

Minnesota Votes Chapter Ten

District 23A

	Voter Registration		PRESIDENT & VICE PRESIDENT		US SENATOR		US REP DIST 01		US REP DIST 07		STATE DIST REP 23A				
	# of Persons Registered At 7 am	# of New Registrations Election Day	Total Number of Persons Voting in the Precinct	JOHN MCCAIN AND SARAH PALIN - R	BARACK OBAMA AND JOE BIDEN - DFL	DEAN BARKLEY - IP	NORM COLEMAN - R	AL FRANKEN - DFL	GREGORY MIKKELSON - IP	BRIAN J. DAVIS - R	TIM WALZ - DFL	GLEN MENZIE - R	COLLIN C. PETERSON - DFL	MIKE BIDWELL - R	TERRY MORROW - DFL
County: NICOLLET															
BELGRADE TOWNSHIP	721	72	656	358	283	121	313	210	29	209	405			284	344
BERNADOTTE TOWNSHIP	185	15	161	90	66	30	82	45	8	57	96			65	95
BRIGHTON TOWNSHIP	95	12	86	52	28	24	40	22	1	24	59			27	54
CITY OF COURTLAND	369	71	358	178	172	85	150	116	22	98	227			131	208
COURTLAND TOWNSHIP	396	38	354	237	107	66	198	88	17	148	183			179	165
GRANBY TOWNSHIP	180	9	138	91	45	26	74	38	6	86	75			61	74
CITY OF LAFAYETTE	278	49	248	120	115	62	100	78	15	74	151			99	134
LAFAYETTE TOWNSHIP	437	37	391	221	159	112	165	110	21	115	248			148	229
LAKE PRAIRIE TOWNSHIP	427	66	424	230	183	79	207	135	25	159	233			183	224
MANKATO W-2 P-30	0	0	0	0	0	0	0	0	0	0	0			0	0
NEW SWEDEN TOWNSHIP	193	20	178	108	67	33	103	40	10	77	39			91	86
CITY OF NICOLLET	605	89	526	306	205	126	233	161	25	183	312			223	287
NICOLLET TOWNSHIP	349	41	316	195	113	60	162	90	26	110	174			138	163
N MANKATO P 1-B	728	164	640	200	416	134	161	329	17	122	491			158	452
N MANKATO P 2-A	732	149	674	237	422	121	215	326	20	127	512			180	466
N MANKATO P 2-B	925	165	837	326	492	142	278	403	32	194	599			265	555
N MANKATO P 3-A	1,031	166	919	389	511	163	349	389	31	244	627			335	546
N MANKATO P 3-B	430	97	350	144	195	67	114	161	24	78	246			143	201
N MANKATO P 4-A	954	164	870	375	477	143	348	355	19	249	591			324	517
N MANKATO P 4-B	748	138	692	327	341	133	312	236	29	223	426			292	379
N MANKATO P 5-A	209	72	238	133	99	34	126	74	9	86	137			106	120
N MANKATO P 5-B	893	111	826	410	406	141	418	258	16	272	529			358	443
N MANKATO P 6-A	931	120	806	378	413	158	344	291	25	236	536			316	468
N MANKATO P 6-B	482	101	486	258	224	84	234	157	6	167	299			203	262
OSHAWA TOWNSHIP	351	36	315	144	162	74	118	119	17	85	210			104	208
RIDGELY TOWNSHIP	59	5	59	28	29	22	14	2	17	39				18	40
ST PETER W-1 P-1	1,810	439	1,666	645	977	291	586	754	62	428	1,135			470	1,153
ST PETER W-1 P-2	1,307	183	1,236	511	703	218	470	521	40	358	811			362	841
ST PETER W-2 P-1	1,893	734	1,694	462	1,189	175	603	867	55	352	1,176			359	1,244
ST PETER W-2 P-2	1,531	301	1,320	439	858	209	410	668	47	296	926			315	955
TRAVERSE TOWNSHIP	207	32	198	105	89	41	79	77	8	59	128			62	131
WEST NEWTON TOWNSHIP	273	30	255	144	105	67	121	65	10	86	154			103	143
County Totals:	19,729	3,726	17,917	7,841	9,651	3,241	7,135	7,197	674	4,989	11,824			6,099	11,817
County: SIBLEY															
ALFSBORG TWP.	195	21	174	109	58	48	77	49				70	99	67	102
BISMARCK TWP.	176	28	144	95	43	36	70	35				66	69	70	65
CORNISH TWP.	156	26	159	98	54	42	74	40				56	92	68	81
DRYDEN TWP.	174	19	169	102	56	57	68	37				65	92	72	87
GAYLORD	1,160	139	1,000	502	467	239	406	334				324	624	338	621
GIBBON	469	63	422	246	160	99	179	125				162	233	190	202
GRAFTON TWP.	176	8	144	86	58	37	71	34				44	91	69	66
KELSO TWP.	190	15	162	103	53	52	74	34				73	85	78	82
MOLTKE TWP.	171	26	173	111	55	52	83	34				59	105	78	79
SEVERANCE TWP.	152	5	113	66	45	23	53	37				33	72	43	62
SIBLEY TWP.	204	8	169	94	89	41	79	41				56	106	66	99
TRANSIT TWP.	184	14	155	97	50	47	66	38				51	95	65	84
WINTHROP CITY	777	102	671	347	297	142	290	225				229	394	242	392
County Totals:	4,184	474	3,655	2,056	1,465	921	1,590	1,073				1,288	2,157	1,446	2,022
District: 23A Totals	23,913	4,200	21,572	9,897	11,116	4,162	8,725	8,270	674	4,989	11,824			12,888	21,157
District: 23A Total	50,104	11,995	45,338	19,237	25,036	7,759	17,871	18,846	1,572	11,089	27,629			12,888	21,157
District: % of Voters			100.00	42.24	54.98	17.04	39.24	41.39	3.45	24.35	60.67			2.83	4.74

District 23B

	Voter Registration		PRESIDENT & VICE PRESIDENT		US SENATOR		US REP DIST 01		STATE REP DIST 23B				
	# of Persons Registered At 7 am	# of New Registrations Election Day	Total Number of Persons Voting in the Precinct	JOHN MCCAIN AND SARAH PALIN - R	BARACK OBAMA AND JOE BIDEN - DFL	DEAN BARKLEY - IP	NORM COLEMAN - R	AL FRANKEN - DFL	GREGORY MIKKELSON - IP	BRIAN J. DAVIS - R	TIM WALZ - DFL	DALE E. JORDAN - R	KATHY BRYNAERT - DFL
County: BLUE EARTH													
LIME TWP	858	92	765	390	349	140	331	276	43	229	479	331	410
MANKATO W-02 P-01	107	15	74	19	50	10	16	48	4	12	58	20	53
MANKATO W-02 P-02	1,979	596	1,828	546	1,201	319	514	941	74	330	1,361	450	1,257
MANKATO W-02 P-03	2,606	532	2,406	1,021	1,325	404	957	1,000	96	659	1,597	803	1,466
MANKATO W-04 P-04	1,276	396	1,036	476	521	124	462	398	43	347	575	399	511
MANKATO W-04 P-05	1,422	384	1,257	481	739	211	466	550	47	330	839	385	791
MANKATO W-04 P-06	1,451	439	1,218	339	826	181	330	674	61	216	911	298	855
MANKATO W-01 P-07	1,949	318	1,747	711	978	294	677	752	59	464	1,192	581	1,097
MANKATO W-01 P-08	1,311	461	1,342	492	819	206	474	631	36	338	924	406	851
MANKATO W-01 P-09	1,377	379	1,452	623	792	248	588	590	53	410	947	470	849
MANKATO W-05 P-10	344	102	367	118	238	62	108	185	11	66	274	80	251
MANKATO W-05 P-11	1,867	331	1,694	636	1,010	252	619	791	40	377	1,243	462	1,131
MANKATO W-05 P-12	547	205	601	195	380	94	174	313	12	123	444	156	407
MANKATO W-05 P-13	1,297	826	1,219	455	724	94	516	547	53	340	640	414	544
MANKATO W-03 P-14	1,266	827	1,198	377	789	132	458	542	50	263	743	329	621
MANKATO W-03 P-15	1,474	294	1,371	618	733	197	615	522	31	414	877	514	765
MANKATO W-03 P-16	973	487	707	300	395	45	358	269	30	193	332	249	257
MANKATO W-03 P-17	1,085	536	1,063	403	635	149	408	480	42	268	671	360	587
MANKATO W-03 P-18	786	344	780	289	473	108	290	360	20	195	501	233	429
MANKATO W-02 P-19	4	0	4	0	4	0	4	0	0	0	4	0	4
MANKATO TWP	1,404	146	1,265	634	593	225	592	435	71	399	774	523	685
SKYLINE	223	6	203	90	110	31	90	82	5	61	137	64	134
County Totals:	25,806	7,716	23,597	9,213	13,684	3,526	9,044	10,389	881	6,034	15,523	7,527	13,961

Chapter Ten
Minnesota Votes

Chapter Ten Minnesota Votes

District 23B

	Voter Registration		PRESIDENT & VICE PRESIDENT		US SENATOR		US REP DIST 01		STATE REP DIST 23B				
	# of Persons Registered At 7 am	# of New Registrations Election Day	Total Number of Persons Voting in the Precinct	JOHN MCCAIN AND SARAH PALIN - R	BARACK OBAMA AND JOE BIDEN - DFL	DEAN BARKLEY - IP	NORM COLEMAN - R	AL FRANKEN - DFL	GREGORY MIKKELSON - IP	BRIAN J. DAVIS - R	TIM WALZ - DFL	DALE E. JORDAN - R	KATHY BRYNAERT - DFL
County: NICOLLET	385	79	369	127	236	71	102	187	17	66	282	102	257
N MANKATO P 1-A	385	79	369	127	236	71	102	187	17	66	282	102	257
County Totals:	26,191	7,795	23,966	9,340	13,920	3,597	9,146	10,576	898	6,100	15,805	7,629	14,218
District: 23B Totals			100.00	38.97	58.08	15.01	38.16	44.13	3.75	25.45	65.95	31.83	59.33
District: 23 Total	50,104	11,995	45,538	19,237	25,036	7,759	17,871	18,846	1,572	11,089	27,629	7,629	14,218
Total % of Voters			100.00	42.24	54.98	17.04	39.24	41.39	3.45	24.35	60.67	16.75	31.22

District 24A

	Voter Registration		PRESIDENT & VICE PRESIDENT		US SENATOR		US REP DIST 01		STATE REP DIST 24A				
	# of Persons Registered At 7 am	# of New Registrations Election Day	Total Number of Persons Voting in the Precinct	JOHN MCCAIN AND SARAH PALIN - R	BARACK OBAMA AND JOE BIDEN - DFL	DEAN BARKLEY - IP	NORM COLEMAN - R	AL FRANKEN - DFL	GREGORY MIKKELSON - IP	BRIAN J. DAVIS - R	TIM WALZ - DFL	BOB GUNTHER - R	DALE HANSEN - DFL
County: FARIBAULT	612	113	566	277	274	92	259	203	20	186	345	321	230
BLUE EARTH W-1	705	85	642	361	265	105	314	212	34	246	350	394	235
BLUE EARTH W-2	583	110	516	286	214	91	239	164	33	189	281	331	172
BLUE EARTH W-3	269	22	237	140	91	39	123	69	6	91	140	156	74
ELMORE	330	73	285	122	149	59	102	119	20	75	188	150	131
ELMORE TWP.	142	5	125	78	42	12	74	38	3	51	86	86	26
JO DAVISS TWP.	170	11	153	79	68	39	57	52	12	44	94	82	68
PILOT GROVE TWP.	87	5	70	47	19	12	39	19	3	32	34	52	17
PRESCOTT TWP.	121	15	115	55	57	27	48	39	4	28	82	70	44
VERONA TWP.	238	14	215	127	81	42	103	66	13	85	114	156	57
WINNEBAGO	809	166	732	384	323	120	347	243	51	242	418	441	270
WINNEBAGO TWP.	132	12	116	76	38	20	64	29	6	46	62	73	41
County Totals:	4,198	629	3,772	2,032	1,621	658	1,769	1,253	205	1,315	2,177	2,312	1,375
County: MARTIN	151	12	138	85	47	23	80	31	9	59	67	93	41
CEDAR TWP.	160	13	127	72	53	27	59	39	4	52	70	79	47
CENTER CREEK TWP.	213	20	165	71	91	42	51	67	22	38	100	75	89
CEYLON	109	17	95	60	32	19	43	30	6	35	50	55	35
EAST CHAIN TWP.	212	5	175	125	43	21	119	32	8	93	70	134	40
ELM CREEK TWP.	114	14	110	58	49	19	51	36	6	45	56	77	31
FAIRMONT W-1 P-1	794	58	648	383	255	111	332	191	33	277	316	414	222
FAIRMONT W-1 P-2	1,018	62	844	505	316	131	446	256	38	404	381	552	280
FAIRMONT W-2 P-1	838	86	696	379	295	94	338	252	44	281	348	396	282
FAIRMONT W-2 P-2	1,124	80	921	543	353	149	483	268	38	414	440	584	320
FAIRMONT W-3 P-1	637	107	495	222	255	89	190	203	33	167	282	266	222
FAIRMONT W-3 P-2	733	95	565	290	267	85	244	214	29	214	303	336	215
FAIRMONT W-4 P-1	733	83	563	312	236	89	256	203	31	211	304	349	205
FAIRMONT W-4 P-2	658	106	489	226	247	90	166	223	36	130	312	269	217
FAIRMONT TWP.	197	9	172	108	57	35	87	49	8	84	77	113	57
FOX LAKE TWP.	203	14	171	95	68	33	71	62	10	65	90	103	67
FRASER TWP.	180	12	126	86	39	21	75	29	4	67	54	88	38
GALENA TWP.	155	17	146	84	60	22	67	53	9	53	84	97	47
GRANADA	200	26	162	82	66	42	56	62	11	55	93	93	66
JAY TWP.	176	16	148	93	47	27	76	45	6	68	67	101	44
LAKE BELT TWP.	131	6	109	63	39	36	45	28	13	31	64	66	41
LAKE FREMONT TWP.	124	10	105	69	35	13	61	30	2	49	51	69	34
MANYASKA TWP.	211	16	177	101	66	31	83	59	14	63	98	110	65
NASHVILLE TWP.	140	19	110	66	41	21	51	35	3	45	58	72	34
NORTHROP	155	17	138	86	46	28	64	41	11	54	70	88	49
ORMSBY	37	2	33	23	7	11	12	10	2	10	21	19	13
PLEASANT PRAIRIE	161	14	125	70	50	26	59	39	4	41	77	81	42
ROLLING GREEN TWP.	186	16	146	82	56	30	69	40	10	54	77	84	58
RUTLAND TWP.	271	18	228	130	94	39	106	79	8	91	125	148	78
SHERBURN	654	104	573	296	256	91	256	211	36	195	326	327	229
SILVER LAKE TWP.	377	24	319	209	107	54	180	81	17	152	146	222	95
TENHASSEN TWP.	169	10	144	100	42	23	84	35	8	63	71	104	39
TRIMONT	423	87	401	200	188	65	182	142	18	133	236	228	163
TRUMAN	709	79	566	333	218	104	275	174	32	246	279	381	184
WAVERLY TWP.	145	10	128	68	55	16	65	46	4	47	77	86	41
WELCOME	441	46	370	157	197	78	133	152	32	94	236	209	156
WESTFORD TWP.	197	15	170	121	46	34	93	42	14	74	79	121	47
County Totals:	13,136	1,345	10,798	6,053	4,413	1,869	5,108	3,589	613	4,252	5,655	6,089	3,933
County: WATONWAN	163	6	134	91	35	22	78	31	15	63	54	101	31
ANTRIM TWP.	129	10	105	65	40	26	48	28	11	35	58	65	34
LEWISVILLE	133	17	108	47	52	30	33	43	11	26	70	70	37
LONG LAKE TWP.	226	13	212	111	94	42	85	84	11	62	137	116	92
ODIN	63	3	62	34	24	7	30	22	4	23	35	37	22
ODIN TWP.	127	4	111	57	46	22	42	46	9	38	63	59	48
ORMSBY	54	3	52	19	27	8	23	19	4	12	32	27	23
ROSENDALE TWP.	225	7	193	103	85	37	96	57	8	56	124	116	74
ST JAMES CITY W-1	1,084	163	970	400	535	184	349	410	44	275	631	481	471
ST JAMES CITY W-2	1,090	110	936	401	504	180	341	391	43	260	610	461	470
ST JAMES TWP.	195	7	166	86	74	31	73	61	6	46	111	93	71
SOUTH BRANCH TWP.	180	14	164	119	41	22	92	49	5	79	76	125	36
County Totals:	3,669	357	3,213	1,533	1,557	611	1,290	1,241	171	975	2,001	1,751	1,389
District: 24A Totals	21,003	2,331	17,783	9,618	7,591	3,138	8,167	6,083	989	6,542	9,833	10,752	6,697
Total % of voters	41.137	5.133	100.00	54.09	42.69	17.65	45.93	34.21	5.56	36.79	55.29	60.46	37.66
District: 24 Total	41,137	5,133	38,192	19,701	17,245	7,696	16,501	13,242	2,188	12,469	22,730	10,752	6,697
Total % of Voters			100.00	51.58	45.15	20.15	43.21	34.67	5.73	32.65	59.52	28.15	17.54

Minnesota Votes Chapter Ten

District 24B

	Voter Registration		PRESIDENT & VICE PRESIDENT		US SENATOR		US REP DIST 01		STATE REP DIST 24B				
	# of Persons Registered At 7 am	# of New Registrations Election Day	Total Number of Persons Voting in the Precinct	JOHN MCCAIN AND SARA H PALIN - R	BARACK OBAMA AND JOE BIDEN - DFL	DEAN BARKLEY - IP	NORM COLEMAN - R	AL FRANKEN - DFL	GREGORY MIKKELSON - IP	BRIAN J. DAVIS - R	TIM WALZ - DFL	TONY CORNISH - R	JOHN BRANSTAD - DFL
County: BLUE EARTH													
AMBOY	358	36	300	154	133	72	125	97	24	98	173	161	137
BEALFORD TWP	260	6	227	135	88	54	96	72	19	75	130	127	97
BUTTERNUT VALLEY TWP	219	14	194	92	92	46	78	66	21	47	122	91	98
CAMBRIA TWP	179	19	161	68	88	36	58	66	13	43	104	71	84
CERESCO TWP	143	6	113	65	41	36	52	25	18	40	52	69	41
DANVILLE TWP	180	5	159	85	69	32	68	56	4	48	105	90	65
DECORA TWP	755	78	689	355	314	161	298	214	33	201	441	362	310
EAGLE LAKE	1,321	239	1,216	587	597	294	495	410	52	337	806	546	645
GARDEN CITY TWP	487	69	427	216	200	91	184	142	30	107	285	206	215
GOOD THUNDER	368	51	306	125	164	66	105	128	19	66	209	173	125
JAMESTOWN TWP	450	65	442	230	204	104	207	126	16	150	266	234	201
JUDSON TWP	381	39	356	160	177	83	141	125	52	97	203	168	181
LAKE CRYSTAL	1,608	240	1,325	535	757	300	435	562	122	314	858	520	780
LE RAY TWP	513	47	442	217	208	97	182	157	24	117	290	224	208
LINCOLN TWP	124	10	116	73	40	28	56	32	16	36	63	55	60
LYRA TWP	248	12	197	109	82	45	94	53	13	66	116	110	86
MCPHERSON TWP	252	32	241	120	116	61	96	79	14	72	151	127	104
MADISON LAKE	623	102	530	211	304	119	179	226	30	134	359	193	330
MAPLETON	914	155	869	371	478	197	299	357	60	212	586	391	469
MAPLETON TWP	168	12	144	79	60	35	77	32	8	54	80	90	51
MEDO TWP	228	10	181	102	69	34	91	55	12	65	101	104	74
MINNESOTA LAKE	5	0	2	1	0	1	0	1	0	1	0	1	0
PEMBERTON	133	17	117	60	52	17	48	50	6	29	79	51	64
PLEASANT MOUND TWP	169	14	133	85	41	21	72	35	10	47	72	83	47
RAPIDAN TWP	797	64	717	388	309	142	331	234	33	230	441	420	285
SAINT CLAIR	523	75	477	182	269	140	150	173	21	111	332	186	277
SHELBY TWP	194	14	179	92	83	42	72	63	17	57	102	89	86
SOUTH BEND TWP	868	150	803	382	391	157	314	310	48	202	534	413	365
STERLING TWP	207	23	187	115	66	42	86	51	8	70	101	112	72
VERNON CENTER	206	31	192	96	89	58	69	60	23	48	117	109	79
VERNON CENTER TWP	168	0	144	79	59	45	57	38	12	36	87	72	70
County Totals:	13,049	1,635	11,586	5,569	5,641	2,656	4,616	4,094	779	3,210	7,365	5,648	5,707
County: FARIBAULT													
BARBER TWP.	187	17	169	111	50	40	90	38	6	82	79	119	49
BRICELYN	222	38	206	89	110	34	75	92	7	55	143	98	107
BRUSH CREEK TWP.	149	12	129	63	62	20	60	46	1	50	74	72	56
CLARK TWP.	199	25	158	97	54	28	80	46	5	66	83	94	61
DELAVAN	121	11	108	58	48	16	55	37	4	37	65	78	28
DELAVAN TWP.	181	12	163	106	54	17	103	43	7	77	78	120	43
DUNBAR TWP.	195	19	157	83	64	24	70	57	7	60	83	95	60
EASTON	150	12	126	61	59	30	51	41	7	33	85	58	67
EMERALD TWP.	153	11	144	94	49	17	89	35	5	74	64	102	40
FOSTER TWP.	179	11	162	91	63	24	74	62	3	48	107	96	64
FROST	153	13	127	63	59	29	56	40	7	41	76	65	59
KIESTER	353	34	318	82	227	66	65	181	9	58	248	104	214
KIESTER TWP.	189	16	179	70	102	41	62	70	10	46	117	86	90
LURA TWP.	130	13	116	59	52	31	50	31	3	37	71	72	44
MINNESOTA LAKE	450	53	373	172	184	104	138	119	34	83	242	168	197
MINNESOTA LAKE TWP.	146	16	118	62	50	27	45	42	8	33	77	67	49
ROME TWP.	112	10	99	66	29	16	61	22	5	42	51	75	24
SEELY TWP.	145	15	134	60	71	18	49	65	1	45	88	74	59
WALNUT LAKE TWP.	174	7	139	69	65	26	52	57	10	41	87	76	61
WALTERS	51	3	44	26	18	5	20	18	3	11	29	29	15
WELLS	1,549	172	1,260	582	645	238	485	516	40	346	853	624	623
County Totals:	5,188	520	4,429	2,164	2,115	851	1,830	1,658	183	1,365	2,800	2,372	2,010
County: WASECA													
ALTON TWP.	274	32	201	140	78	60	107	59	13	71	145	132	99
BYRON TWP.	146	10	124	69	46	30	58	35	13	46	64	62	57
ELYSIAN	5	0	5	0	4	0	5	0	0	0	4	1	3
FREEDOM TWP.	245	18	223	113	89	48	105	60	15	66	130	114	98
IOSCO TWP.	395	31	357	197	143	81	174	97	25	114	208	191	161
JANESVILLE CITY	1,358	208	1,180	582	558	276	463	426	61	332	767	580	581
JANESVILLE TWP.	356	38	318	167	144	83	136	92	16	89	206	157	154
NEW RICHLAND CITY	620	116	584	277	284	127	221	222	29	171	362	255	307
NEW RICHLAND TWP.	308	29	272	153	111	51	128	89	6	100	157	148	116
OTISCO TWP.	357	52	351	209	127	98	163	87	21	122	203	206	136
ST. MARY TWP.	281	38	268	149	114	64	112	86	8	79	173	153	104
VIVIAN TWP.	161	20	151	93	51	39	75	36	7	48	94	81	67
WALDORF	163	18	135	67	66	29	47	54	7	39	88	56	79
WILTON TWP.	228	37	225	134	83	65	99	59	16	75	131	119	102
County Totals:	4,897	647	4,394	2,350	1,898	1,051	1,888	1,407	237	1,352	2,732	2,255	2,064
District: 24B Totals	23,134	2,802	20,409	10,083	9,654	4,558	8,334	7,159	1,199	5,927	12,897	10,275	9,781
District: 24B Total % of voters			100.00	49.40	47.30	22.33	40.83	35.08	5.87	29.04	63.19	50.35	47.92
District: 24 Total	44,137	5,133	38,192	19,701	17,245	7,696	16,501	13,242	2,188	12,469	22,730	10,275	9,781
District: 24 Total % of Voters			100.00	51.58	45.15	20.15	43.21	34.67	5.73	32.65	59.52	26.90	25.61



In honor of Edward Berger, Army—Served in World War II
 Hometown: Minneapolis, Minnesota
 Submitted by Chris Rasmussen, October 31, 2008

To my dad, Edward, who served our country with pride and celebrated every Election Day by being the first in his precinct to vote on his way to work. He is loved and missed.

Chapter Ten Minnesota Votes

District 25A

	Voter Registration		PRESIDENT & VICE PRESIDENT		US SENATOR		US REP DIST 01		US REP DIST 02		US REP DIST 07		STATE REP DIST 25A				
	# of Persons Registered At 7 am	# of New Registrations Election Day	Total Number of Persons Voting in the Precinct	JOHN MCCAIN AND SARAH PALIN - R	BARACK OBAMA AND JOE BIDEN - DFL	DEAN BARKLEY - IP	NORM COLEMAN - R	AL FRANKEN - DFL	GREGORY MIKKELSON - IP	BRIAN J DAVIS - R	TIM WALZ - DFL	JOHN KLINE - R	STEVE SARVI - DFL	GLEN MENZIE - R	COLLIN C. PETERSON - DFL	LAURA BROD - R	TIMOTHY SIEBSEN - DFL
County: LE SUEUR																	
CLEVELAND	413	87	412	176	218	110	144	148	-	-	-	219	178	-	-	222	185
CLEVELAND TWP.	473	38	408	222	173	89	180	134	-	-	-	240	155	-	-	235	161
CORDOVA TWP.	311	32	280	151	121	71	105	96	-	-	-	159	111	-	-	153	123
DERYNGANE TWP.	334	26	305	182	118	81	136	83	-	-	-	182	113	-	-	175	120
ELYSIAN	422	55	396	207	172	95	157	135	21	115	248	-	-	-	-	213	165
ELYSIAN TWP. - P1	48	3	44	24	20	13	17	14	3	15	26	-	-	-	-	26	18
ELYSIAN TWP. - P2	682	53	601	319	262	128	274	193	-	-	-	359	233	-	-	361	230
HEIDELBERG	87	1	75	39	33	18	29	28	-	-	-	45	30	-	-	42	32
KASOTA	412	59	342	138	102	80	85	170	-	-	-	134	198	-	-	138	193
KASOTA TWP.	1,039	113	975	448	504	211	380	371	-	-	-	484	450	-	-	465	471
KILKENNY	108	14	86	38	39	16	30	39	-	-	-	42	42	-	-	36	50
KILKENNY TWP.	258	28	231	129	92	46	96	81	-	-	-	128	94	-	-	122	99
LANESBURGH TWP.	1,285	160	1,215	744	435	261	585	353	-	-	-	744	440	-	-	795	393
LE CENTER	1,200	204	1,100	531	533	218	479	380	-	-	-	600	463	-	-	524	555
LE SUEUR W-1	1,276	190	1,133	571	525	221	521	369	-	-	-	647	459	-	-	672	434
LE SUEUR W-2	939	200	845	424	399	169	352	310	-	-	-	464	357	-	-	465	360
LEXINGTON TWP.	470	57	429	234	181	106	182	131	-	-	-	250	172	-	-	224	200
MONTGOMERY	1,629	345	1,570	693	825	337	566	641	-	-	-	780	756	-	-	715	829
MONTGOMERY TWP.	416	59	393	213	169	89	167	123	-	-	-	226	156	-	-	195	190
NEW PRAGUE	1,441	360	1,469	792	648	289	698	469	-	-	-	881	550	-	-	989	444
OTTAWA TWP.	182	22	161	80	81	44	59	57	-	-	-	85	69	-	-	94	62
SHARON TWP.	416	58	401	209	178	96	170	132	-	-	-	245	150	-	-	233	160
TYRONE TWP.	369	30	331	158	164	91	131	106	-	-	-	173	149	-	-	189	134
WASHINGTON TWP.	551	55	518	281	223	121	251	168	-	-	-	311	197	-	-	321	183
WATERVILLE	1,128	146	955	405	492	196	340	384	-	-	-	462	432	-	-	475	419
WATERVILLE TWP.	499	36	433	228	197	91	187	155	-	-	-	240	184	-	-	246	179
County Totals:	16,388	2,431	15,088	7,636	6,994	3,268	6,321	5,270	24	130	274	8,100	6,138	-	-	8,325	6,389
County: SCOTT																	
BLAKELEY TWP.	307	31	262	180	81	48	148	63	-	-	-	173	78	-	-	174	77
NEW PRAGUE P-2	2,364	361	2,187	1,195	940	442	1,003	695	-	-	-	1,286	812	-	-	1,446	676
County Totals:	2,671	392	2,449	1,375	1,021	490	1,151	758	-	-	-	1,459	890	-	-	1,620	753
County: SIBLEY																	
ARLINGTON	1,127	174	1,067	583	440	298	454	294	-	-	-	-	383	596	688	337	
ARLINGTON TWP.	355	24	307	165	129	89	129	85	-	-	-	-	-	107	191	193	110
FAXON TWP.	403	44	353	212	129	87	169	92	-	-	-	-	-	162	171	205	136
GREEN ISLE	269	65	272	162	101	67	128	70	-	-	-	-	-	115	142	174	88
GREEN ISLE TWP.	327	43	300	202	91	74	155	69	-	-	-	-	-	127	166	212	85
HENDERSON	533	68	470	234	219	118	184	164	-	-	-	-	-	178	265	262	192
HENDERSON TWP.	403	49	353	230	116	87	179	79	-	-	-	-	-	176	153	246	94
JESSENDALE TWP.	304	39	288	176	103	70	137	78	-	-	-	-	-	130	145	181	103
NEW AUBURN CITY	230	35	182	115	56	51	79	50	-	-	-	-	-	73	101	116	60
NEW AUBURN TWP.	268	22	222	152	65	47	128	46	-	-	-	-	-	96	117	156	63
WASHINGTON LAKE TWP.	307	51	296	205	84	67	167	58	-	-	-	-	-	155	122	211	74
County Totals:	4,526	614	4,110	2,436	1,533	1,055	1,999	1,085	-	-	-	-	-	1,702	2,169	2,644	1,342
District: 25A Totals	23,585	3,437	21,647	11,447	9,548	4,813	9,381	7,113	24	130	274	9,559	7,028	1,702	2,169	12,589	8,484
Total % of voters			100.00	52.88	44.11	22.23	43.34	32.86	0.11	0.60	1.27	44.16	32.47	7.86	10.02	58.16	39.19
District: 25 Total	52,068	7,863	46,554	22,473	22,845	9,035	19,298	17,345	24	130	274	21,478	18,840	1,702	2,169	12,589	8,484
Total % of Voters			100.00	48.27	49.07	19.41	41.45	37.26	0.05	0.28	0.59	46.14	46.47	3.66	4.66	27.04	18.22

District 25B

	Voter Registration		PRESIDENT & VICE PRESIDENT		US SENATOR		US REP DIST 02		STATE REP DIST 25B								
	# of Persons Registered At 7 am	# of New Registrations Election Day	Total Number of Persons Voting in the Precinct	JOHN MCCAIN AND SARAH PALIN - R	BARACK OBAMA AND JOE BIDEN - DFL	DEAN BARKLEY - IP	NORM COLEMAN - R	AL FRANKEN - DFL	JOHN KLINE - R	STEVE SARVI - DFL	TIM RUD - R	DAVID BLY - DFL					
County: RICE																	
BRIDGEWATER TWP.	1,363	115	1,193	563	603	220	517	446	634	519	596	569					
DENNISON CITY	6	7	3	4	4	1	2	4	2	5	2	5					
DUNDAS	657	185	685	315	343	116	265	294	343	317	301	354					
ERIN TWP.	529	52	486	266	206	111	210	155	261	206	254	209					
FOREST TWP.	783	93	720	428	272	151	360	203	424	275	436	266					
LONSDALE CITY	1,713	422	1,700	1,018	640	350	836	474	1,028	602	1,112	545					
NERSTRAND	166	30	159	84	72	34	72	51	88	65	76	80					
NORTHFIELD W-1 P-1	776	203	535	95	425	76	101	342	126	365	102	393					
NORTHFIELD W-1 P-2	2,400	512	1,795	337	1,432	115	402	1,222	419	1,250	376	1,286					
NORTHFIELD W-2 P-1	1,397	246	1,256	354	880	184	326	717	394	809	340	870					
NORTHFIELD W-2 P-2	1,991	256	1,939	695	1,217	284	718	915	815	1,069	743	1,149					
NORTHFIELD W-3 P-1	2,080	426	1,333	267	1,034	107	367	749	334	776	262	815					
NORTHFIELD W-3 P-2	1,083	184	960	321	627	139	318	476	383	543	320	603					
NORTHFIELD W-4 P-1	1,467	229	1,197	252	918	122	280	757	314	800	268	838					
NORTHFIELD W-4 P-2	1,464	231	1,301	505	774	233	489	554	565	686	509	740					
NORTHFIELD TWP.	569	51	528	240	272	104	218	196	283	227	253	255					
SHEELSDALE TWP.	782	82	686	358	308	147	284	246	370	302	309	352					
WEBSTER TWP.	1,198	135	1,110	664	423	292	567	323	1,074	492	1,055	395					
WHEATLAND TWP.	800	75	718	433	258	186	317	204	453	243	460	242					
WHEELING TWP.	363	30	307	163	134	66	134	103	171	125	147	148					
County Totals:	21,587	3,558	18,615	7,361	10,842	2,951	6,783	8,431	8,105	9,569	7,555	10,114					
County: SCOTT																	
BELLE PLAINE	3,536	569	3,199	1,693	1,417	656	1,461	1,032	1,767	1,283	1,511	1,515					
BELLE PLAINE TWP.	557	58	512	326	174	134	242	126	332	163	296	191					
CEDAR LAKE TWP.	1,217	169	1,608	1,031	539	292	906	393	1,074	492	1,055	503					
HELENA TWP.	1,086	72	973	615	325	189	525	250	641	305	611	319					
County Totals:	6,896	868	6,292	3,665	2,455	1,271	3,154	1,801	3,814	2,243	3,473	2,528					
District: 25B Totals	28,483	4,426	24,907	11,026	13,297	4,222	9,917	10,232	11,919	11,812	11,028	12,642					
Total % of voters			100.00	44.27	53.39	16.95	39.82	41.08	47.85	47.42	44.28	50.76					
District: 25 Total	52,068	7,863	46,554	22,473	22,845	9,035	19,298	17,345	24	130	274	21,478	18,840	1,702	2,169	12,589	8,484
Total % of Voters			100.00	48.27	49.07	19.41	41.45	37.26	0.05	0.28	0.59	46.14					

Minnesota Votes Chapter Ten

District 26A

	Voter Registration		PRESIDENT & VICE PRESIDENT		US SENATOR		US REP DIST 01		STATE REP DIST 26A				
	# of Persons Registered At 7 am	# of New Registrations Election Day	Total Number of Persons Voting in the Precinct	JOHN MCCAIN AND SARAH PALIN - R	BARACK OBAMA AND JOE BIDEN - DFL	DEAN BARKLEY - IP	NORM COLEMAN - R	AL FRANKEN - DFL	GREGORY MIKKELSON - IP	BRIAN J. DAVIS - R	TIM WALZ - DFL	THOMAS A. KUNTZ - R	KORY KATH - DFL
County: STEELE													
CLINTON FALLS TWP.	261	26	252	165	85	60	127	61	21	100	123	120	125
DEERFIELD TWP.	350	30	312	177	120	84	140	83	24	95	185	156	154
LEMOND TWP.	312	37	294	168	119	63	147	78	13	103	172	126	163
MERIDEN TWP.	386	18	351	204	133	83	155	101	22	111	204	138	206
OWATONNA W-1 P-1	1,344	246	1,236	587	412	226	517	467	59	375	749	525	680
OWATONNA W-1 P-2	1,949	249	1,839	971	817	382	849	590	70	616	1,101	761	1,065
OWATONNA W-2 P-1	1,162	166	1,034	498	491	219	423	373	47	292	670	457	563
OWATONNA W-2 P-2	1,876	190	1,764	1,005	729	315	920	503	76	681	968	801	943
OWATONNA W-3 P-1	909	285	799	333	434	158	259	357	45	289	526	289	489
OWATONNA W-3 P-2	1,096	158	963	462	460	204	404	337	46	272	615	397	548
OWATONNA W-4 P-1	1,356	209	1,265	629	596	278	550	425	69	397	772	546	699
OWATONNA W-4 P-2	1,761	183	1,587	777	753	315	676	556	81	459	988	647	917
OWATONNA W-5 P-1	1,506	302	1,383	704	635	271	654	433	55	461	795	621	726
OWATONNA W-5 P-2	1,720	253	1,629	830	743	232	742	526	76	481	1,029	624	987
OWATONNA TWP.	441	32	396	244	136	106	183	99	27	126	232	178	213
County Totals:	16,429	2,384	15,104	7,754	6,863	3,096	6,746	4,985	731	4,778	9,129	6,386	8,478
County: WASECA													
BLOOMING GROVE TWP.	374	44	366	212	145	93	160	108	17	127	203	161	184
WASECA W-1 P-A	1,099	184	988	489	462	238	363	362	62	297	603	381	569
WASECA W-1 P-B	492	165	478	193	263	105	163	195	25	127	312	160	300
WASECA W-2 P-A	1,343	209	1,291	684	577	267	593	406	60	459	738	593	658
WASECA W-2 P-B	501	116	458	205	240	93	167	190	18	127	300	168	276
WASECA W-3 P-A	393	79	347	151	180	86	117	138	21	83	237	108	224
WASECA W-3 P-B	758	154	739	385	330	174	309	240	36	238	447	291	435
WOODVILLE TWP.	903	118	872	542	306	178	469	215	17	383	462	462	393
County Totals:	5,863	1,069	5,539	2,861	2,503	1,234	2,341	1,854	256	1,841	3,302	2,324	3,049
District: 26A Totals	22,292	3,453	20,643	10,615	9,366	4,330	9,087	6,839	987	6,619	12,431	8,710	11,527
Total % of voters	42,314	6,458	100,000	51,442	45,277	20,998	44,042	33,113	4,788	32,066	60,222	42,119	55,844
District: 26 Total				38,597	19,291	18,058	16,266	13,655	1,260	7,987	15,296	8,710	11,527
Total % of Voters				100.00	49.98	46.79	20.43	42.14	3.26	20.69	39.63	22.57	29.87

District 26B

	Voter Registration		PRESIDENT & VICE PRESIDENT		US SENATOR		US REP DIST 01		US REP DIST 02		STATE REP DIST 26B				
	# of Persons Registered At 7 am	# of New Registrations Election Day	Total Number of Persons Voting in the Precinct	JOHN MCCAIN AND SARAH PALIN - R	BARACK OBAMA AND JOE BIDEN - DFL	DEAN BARKLEY - IP	NORM COLEMAN - R	AL FRANKEN - DFL	GREGORY MIKKELSON - IP	BRIAN J. DAVIS - R	TIM WALZ - DFL	JOHN KLINGE - R	STEVE SARVI - DFL	OTTO LUURIC - R	PATTI FRITZ - DFL
County: RICE															
CANNON CITY TWP.	789	99	738	427	289	141	356	231	-	-	-	443	263	345	360
FARIBAULT P-1	2,424	382	2,185	1,009	1,117	367	877	886	-	-	-	1,086	1,007	860	1,269
FARIBAULT P-2	838	190	703	275	395	140	220	322	-	-	-	302	359	252	420
FARIBAULT P-3	2,706	430	2,376	1,086	1,212	415	947	949	-	-	-	1,212	1,061	926	1,376
FARIBAULT P-4	1,341	295	1,156	462	663	216	396	517	-	-	-	511	602	407	721
FARIBAULT P-5	1,696	238	1,526	681	810	276	572	653	-	-	-	764	706	532	964
FARIBAULT P-6	1,410	207	1,228	541	655	190	458	546	-	-	-	590	584	477	727
MORRISTOWN	589	74	491	256	214	96	188	202	-	-	-	260	208	233	245
MORRISTOWN TWP.	465	40	390	253	123	84	192	109	-	-	-	253	123	230	146
RICHLAND TWP.	249	21	198	113	80	59	84	51	-	-	-	116	77	87	107
WALCOTT TWP.	658	59	573	294	258	136	224	202	-	-	-	310	245	257	303
WARSAW TWP.	861	106	796	478	292	175	365	240	-	-	-	499	275	421	360
WELLS TWP.	1,028	144	938	487	431	182	399	341	-	-	-	517	386	392	520
County Totals:	15,054	2,285	13,298	6,362	6,539	2,477	5,278	5,249	-	-	-	6,863	5,896	5,419	7,518
County: STEELE															
AURORA TWP.	362	30	317	176	126	72	146	94	17	99	197	-	-	150	161
BERLIN TWP.	279	42	280	136	132	60	114	96	17	82	171	-	-	110	157
BLOOMING PRAIRIE	1,196	175	1,068	426	607	211	360	465	49	267	722	-	-	349	682
BLOOMING PRAIRIE TWP.	315	33	290	142	134	54	132	95	18	83	184	-	-	135	149
ELLENDALE	388	83	387	190	181	80	168	131	24	132	214	-	-	176	200
HAVANA TWP.	389	34	366	224	127	89	185	87	16	133	203	-	-	181	172
MEDFORD	675	128	649	356	267	147	273	211	47	197	371	-	-	288	329
MEDFORD TWP.	357	79	346	173	161	86	147	108	20	110	200	-	-	162	167
MERTON TWP.	225	27	227	125	89	81	87	53	18	76	125	-	-	101	120
SOMERSET TWP.	493	60	463	237	211	123	184	145	28	126	302	-	-	179	273
SUMMIT TWP.	289	29	263	129	118	74	105	82	19	63	176	-	-	103	151
County Totals:	4,968	720	4,658	2,314	2,157	1,077	1,901	1,567	273	1,268	2,865	-	-	1,924	2,561
District: 26B Totals	20,022	3,005	17,954	8,676	8,692	3,554	7,179	6,816	273	1,368	2,865	6,863	5,896	7,353	10,079
Total % of voters			100.00	48.32	48.41	19.80	39.99	37.96	1.52	7.62	15.96	38.23	32.84	40.95	56.14
District: 26 Total				38,597	19,291	18,058	7,884	16,266	13,655	1,260	7,987	15,296	6,863	5,896	7,353
Total % of Voters				100.00	49.98	46.79	20.43	42.14	3.26	20.69	39.63	17.78	15.28	19.05	26.11

Chapter Ten Minnesota Votes

District 27A

	Voter Registration		PRESIDENT & VICE PRESIDENT		US SENATOR		US REP DIST 01		STATE REP DIST 27A				
	# of Persons Registered At 7 am	# of New Registrations Election Day	Total Number of Persons Voting in the Precinct	JOHN MCCAIN AND SARAH PALIN - R	BARACK OBAMA AND JOE BIDEN - DFL	DEAN BARKLEY - IP	NORM COLEMAN - R	AL FRANKEN - DFL	GREGORY MIKKELSON - IP	BRIAN J. DAVIS - R	TIM WALZ - DFL	ERIK LARSEN - R	ROBIN BROWN - DFL
County: FREEBORN													
ALBERT LEA W-1 P-1	2,349	184	2,103	946	1,111	330	960	775	65	728	1,284	1,088	980
ALBERT LEA W-2 P-1	1,541	246	1,362	489	853	203	484	644	58	358	922	548	782
ALBERT LEA W-3 P-1	1,948	239	1,771	699	1,029	311	630	777	56	509	1,162	757	963
ALBERT LEA W-4 P-1	1,954	244	1,711	638	1,011	290	623	754	58	468	1,148	753	904
ALBERT LEA W-5 P-1	1,264	252	1,061	316	720	150	309	557	54	222	756	330	691
ALBERT LEA W-6 P-1	1,486	232	1,331	434	858	197	405	687	68	293	945	454	844
ALBERT LEA TWP. P-1	459	44	420	174	234	60	168	184	21	121	277	173	238
ALBERT LEA TWP. P-2	9	2	10	5	5	0	6	4	0	4	6	4	6
ALDEN	419	60	391	168	216	50	162	165	16	121	249	161	222
ALDEN TWP.	197	17	188	101	87	38	75	70	7	70	109	93	93
BANCROFT TWP.	748	45	673	302	361	111	266	285	23	221	420	300	359
BATH TWP.	268	47	263	130	123	42	110	103	9	84	167	114	139
CARLSTON TWP.	218	17	190	99	85	43	86	58	11	61	115	87	101
CLARKS GROVE	421	66	382	151	218	66	143	163	22	121	232	163	208
CONGER	89	5	74	32	40	9	35	29	6	22	46	37	36
EMMONS	275	38	243	87	150	46	85	104	17	53	169	97	141
FREEBORN	184	35	181	77	99	38	66	72	12	42	124	71	102
FREEBORN TWP.	190	24	161	48	104	35	38	84	5	28	124	51	104
FREEMAN TWP.	331	32	301	126	163	54	119	120	16	95	188	129	167
GENEVA	307	48	293	118	162	74	108	101	20	78	188	115	163
GENEVA TWP.	287	34	270	129	132	51	103	113	9	90	169	118	142
GLENVILLE	422	53	379	119	239	83	122	164	22	81	267	147	224
HARTLAND	203	22	173	89	78	33	68	67	14	54	103	80	89
HARTLAND TWP.	159	24	166	90	75	25	78	61	4	58	102	81	79
HAYWARD	179	26	169	58	104	36	56	72	4	36	126	67	98
HAYWARD TWP.	272	19	240	109	124	53	96	86	12	78	148	116	120
HOLLANDALE	186	26	165	102	61	16	102	44	8	87	65	101	62
LONDON TWP.	198	22	175	64	105	40	59	71	6	49	116	61	103
MANCHESTER	32	5	29	12	16	6	8	12	2	8	17	6	21
MANCHESTER TWP.	298	28	267	102	161	42	100	121	6	76	180	118	141
MANSFIELD TWP.	180	13	161	70	88	27	67	66	7	55	95	68	88
MOSCOW TWP.	384	28	348	141	197	63	136	142	13	110	220	140	197
MYRTLE	37	37	21	3	15	6	1	12	2	2	16	5	16
NEWRY TWP.	265	28	260	120	121	44	111	89	12	88	144	109	127
NUNDA TWP.	219	12	201	72	122	38	73	85	8	49	140	85	112
OAKLAND TWP.	249	14	223	85	133	34	85	101	7	64	151	75	142
PICKEREL LAKE TWP.	491	31	426	206	210	67	209	142	13	154	249	210	285
RICELAND TWP.	293	293	274	133	137	49	119	101	10	86	174	133	135
SHELL ROCK TWP.	265	26	228	89	133	40	78	102	13	69	142	91	129
TWIN LAKES	100	13	85	22	55	20	17	45	8	11	65	25	58
County Totals:	19,376	2,631	17,369	6,955	9,915	2,920	6,566	7,432	724	5,004	11,320	7,361	9,531
County: MOWER													
ADAMS	483	54	411	144	248	60	155	184	24	92	279	134	257
ADAMS TWP.	273	20	252	106	135	55	86	106	5	60	184	80	162
ELKTON	89	5	80	32	47	11	27	36	5	19	52	25	51
LYLE	408	52	306	90	210	43	78	171	17	55	222	71	224
LYLE TWP.	281	23	213	79	126	41	76	93	11	58	142	77	133
MARSHALL TWP.	208	18	192	79	108	34	72	78	6	50	132	68	119
NEVADA TWP.	259	10	210	80	118	45	78	81	9	63	135	87	117
ROSE CREEK	242	25	214	55	146	39	51	118	8	29	173	46	162
WINDOM TWP.	328	34	300	95	189	60	89	143	8	53	233	82	204
County Totals:	2,571	241	2,178	760	1,327	388	712	1,010	93	479	1,552	670	1,429
District: 27A Totals	21,947	2,872	19,547	7,715	11,242	3,308	7,278	8,442	817	5,483	12,872	8,031	10,960
Total % of voters			100.00	39.47	57.51	16.92	37.23	43.19	4.18	28.05	65.85	41.09	56.07
District: 27 Total	42,919	5,755	37,969	14,773	22,029	5,968	14,065	16,948	1,548	10,388	25,302	8,031	10,960
Total % of Voters			100.00	38.91	58.02	15.72	37.04	44.64	4.08	27.36	66.64	21.15	28.87

District 27B

	Voter Registration		PRESIDENT & VICE PRESIDENT		US SENATOR		US REP DIST 01		STATE REP DIST 27B				
	# of Persons Registered At 7 am	# of New Registrations Election Day	Total Number of Persons Voting in the Precinct	JOHN MCCAIN AND SARAH PALIN - R	BARACK OBAMA AND JOE BIDEN - DFL	DEAN BARKLEY - IP	NORM COLEMAN - R	AL FRANKEN - DFL	GREGORY MIKKELSON - IP	BRIAN J. DAVIS - R	TIM WALZ - DFL	BRIAN THIEL - R	JEANNE POPPE - DFL
County: FILLMORE													
FILLMORE TWP.	327	25	262	179	71	30	155	70	11	126	124	147	109
JORDAN TWP.	269	19	218	125	86	25	122	65	8	99	107	130	79
SPRING VALLEY TWP.	408	21	318	168	138	54	144	114	21	112	177	142	163
SUMNER TWP.	328	26	266	155	107	46	146	82	15	112	136	128	129
WYKOFF	310	16	234	116	107	34	98	92	8	88	134	94	131
County Totals:	1,642	107	1,298	743	509	189	655	423	63	537	678	641	611

Minnesota Votes Chapter Ten

District 27B

	Voter Registration		PRESIDENT & VICE PRESIDENT		US SENATOR	US REP DIST 01	STATE REP DIST 27B						
	# of Persons Registered At 7 am	# of New Registrations Election Day	Total Number of Persons Voting in the Precinct	JOHN MCCAIN AND SARAH PALIN - R	BARACK OBAMA AND JOE BIDEN - DFL	DEAN BARKLEY - IP	NORM COLEMAN - R	AL FRANKEN - DFL	GREGORY MIKKELSON - IP	BRIAN J. DAVIS - R	TIM WALZ - DFL	TIM KELLY - R	SANDY WOLLSCHLAGER - DFL
County: MOWER													
AUSTIN W-1 P-1	2,106	462	1,861	576	1,232	203	623	981	64	444	1,307	517	1,293
AUSTIN W-1 P-2	2,207	317	1,909	615	1,230	239	638	988	67	459	1,343	576	1,291
AUSTIN W-2 P-1	1,975	256	1,800	664	1,089	226	636	892	39	462	1,251	579	1,192
AUSTIN W-2 P-2	2,636	364	2,385	905	1,421	326	957	1,038	71	696	1,572	815	1,514
AUSTIN W-3 P-1	1,469	287	1,199	292	867	162	287	716	61	183	935	243	923
AUSTIN W-3 P-2	2,122	306	1,884	526	1,303	248	521	1,074	75	329	1,431	443	1,385
AUSTIN TWP.	695	80	644	233	387	97	228	304	22	176	440	212	416
BENNINGTON TWP.	112	11	97	52	41	21	47	26	3	34	56	39	50
BROWNSDALE	418	54	362	162	188	64	144	144	23	90	244	132	221
CLAYTON TWP.	118	12	106	59	45	10	50	43	4	30	72	50	54
DEXTER	217	27	192	71	111	31	66	87	12	41	134	49	138
DEXTER TWP.	198	22	175	90	76	32	81	57	8	61	102	77	92
FRANKFORD TWP.	253	25	214	132	73	38	106	65	6	85	119	103	104
GRAND MEADOW	619	77	560	248	301	104	230	212	27	160	365	187	363
GRAND MEADOW TWP.	214	26	204	95	108	27	93	80	9	64	130	69	132
LANSING TWP.	763	88	684	250	407	123	224	322	32	158	482	208	466
LE ROY	575	71	459	183	261	87	160	203	15	130	305	155	293
RACINE	223	14	188	92	91	33	85	69	8	72	108	82	102
LODI TWP.	162	15	149	81	64	24	70	49	3	50	89	57	85
MAPLEVIEW	86	25	83	15	60	6	16	55	7	6	65	14	64
PLEASANT VALLEY	200	20	186	93	88	25	94	63	8	68	108	87	90
RACINE	242	43	239	138	90	51	118	61	11	87	134	107	122
RACINE TWP.	307	24	282	178	100	57	143	77	11	119	147	155	110
RED ROCK TWP.	479	58	451	195	238	77	182	179	12	135	285	174	264
SARGEANT	47	4	39	18	20	7	16	15	1	10	28	18	21
SARGEANT TWP.	189	21	171	104	60	31	90	47	8	74	87	89	72
TAOPI	47	12	41	8	31	2	12	25	3	3	31	11	29
UDOLPHO TWP.	291	20	249	90	145	56	90	97	14	57	174	76	170
WALTHAM	96	11	80	26	52	17	20	39	3	13	61	17	60
WALTHAM TWP.	264	24	231	124	99	47	105	75	11	70	147	103	117
County Totals:	19,330	2,776	17,124	6,315	10,278	2,471	6,132	8,083	668	4,368	11,752	5,444	11,233
District: 27B Totals	20,972	2,883	18,422	7,058	10,787	2,660	6,787	8,506	731	4,905	12,430	6,085	11,844
Total % of voters	100.00	14.16	88.84	38.21	58.55	14.44	36.84	46.17	3.97	26.63	67.47	33.03	64.29
District: 27 Total	42,919	5,755	37,969	14,773	22,029	5,968	14,065	16,948	1,548	10,388	25,362	6,085	11,844
Total % of Voters	100.00	13.41	88.91	38.91	58.02	15.72	37.04	44.64	4.08	27.36	66.64	16.03	31.19

District 28A

	Voter Registration		PRESIDENT & VICE PRESIDENT		US SENATOR	US REP DIST 01	US REP DIST 02	STATE REP DIST 28A							
	# of Persons Registered At 7 am	# of New Registrations Election Day	Total Number of Persons Voting in the Precinct	JOHN MCCAIN AND SARAH PALIN - R	BARACK OBAMA AND JOE BIDEN - DFL	DEAN BARKLEY - IP	NORM COLEMAN - R	AL FRANKEN - DFL	GREGORY MIKKELSON - IP	BRIAN J. DAVIS - R	TIM WALZ - DFL	JOHN KLUNE - R	STEVE SARVI - DFL	MIKE BIDWELL - R	TERRY MORROW - DFL
County: GOODHUE															
BELLE CREEK TWP.	308	41	290	142	137	66	127	93	-	-	-	156	129	168	118
BELVIDERE TWP.	245	39	247	171	69	65	128	51	-	-	-	176	66	188	57
CANNON FALLS W-1	1,273	226	1,145	500	606	238	456	431	-	-	-	601	508	597	522
CANNON FALLS W-2	1,161	207	1,123	533	548	217	459	415	-	-	-	590	484	571	500
CANNON FALLS TWP.	766	91	722	394	307	134	364	215	-	-	-	443	271	431	284
FEATHERSTONE TWP.	567	46	501	261	228	103	217	178	-	-	-	275	212	281	211
FLORENCE TWP.	1,030	144	985	528	438	219	420	334	-	-	-	566	388	528	444
GOODHUE	546	101	510	291	209	113	237	150	-	-	-	307	186	323	177
GOODHUE TWP.	308	36	273	199	66	67	155	46	-	-	-	199	68	210	59
HAY CREEK TWP.	585	66	532	281	238	116	236	177	-	-	-	299	218	337	188
LAKE CITY	486	76	441	223	206	83	204	139	-	-	-	247	172	218	203
RED WING W-1 P-1	391	46	317	121	189	56	106	152	-	-	-	140	171	141	169
RED WING W-1 P-2	1,324	167	1,169	551	591	233	489	430	-	-	-	587	543	648	505
RED WING W-1 P-3	1,043	151	918	429	468	152	390	356	-	-	-	479	416	486	413
RED WING W-2 P-1	422	69	352	125	216	45	122	178	-	-	-	144	194	142	196
RED WING W-2 P-2	813	101	720	339	367	105	309	292	-	-	-	381	321	386	320
RED WING W-2 P-3	1,248	121	1,083	472	579	178	455	436	-	-	-	569	490	574	493
RED WING W-3 P-1	664	75	580	188	376	104	191	273	-	-	-	224	340	256	312
RED WING W-3 P-2	1,139	116	999	454	534	159	427	402	-	-	-	527	460	526	461
RED WING W-3 P-3	1,080	114	918	418	476	145	414	231	-	-	-	494	392	495	402
RED WING W-4 P-1	519	123	457	150	294	76	121	247	-	-	-	155	286	174	277
RED WING W-4 P-2	669	125	560	195	343	74	199	273	-	-	-	231	298	228	307
RED WING W-4 P-3	873	140	787	295	463	148	271	360	-	-	-	346	421	376	398
VASA TWP.	572	80	549	261	268	125	210	209	-	-	-	282	256	295	250
WACOLTA TWP.	305	18	271	117	152	46	116	106	-	-	-	146	116	136	128
County Totals:	18,337	2,519	16,449	7,638	8,368	3,067	6,823	6,280	-	-	-	8,564	7,406	8,715	7,394
County: WABASHA															
LAKE TWP.	307	24	274	129	136	75	93	104	11	96	165	-	-	130	143
LAKE CITY P-1	898	110	786	344	417	145	312	314	32	248	476	-	-	385	379
LAKE CITY P-2	818	98	721	298	401	127	269	313	35	202	456	-	-	316	383
LAKE CITY P-3	1,025	131	888	392	472	155	333	388	35	259	567	-	-	395	477
MOUNT PLEASANT TWP.	263	34	235	140	92	53	107	69	12	104	114	-	-	130	99
PEPIN TWP.	250	33	245	84	149	49	69	124	10	59	172	-	-	92	147
WABASHA W-1	567	52	477	173	285	82	166	211	18	117	319	-	-	170	264
WABASHA W-2	608	77	565	239	308	94	215	249	20	175	363	-	-	221	330
WABASHA W-3	499	74	447	149	274	82	138	209	15	89	325	-	-	148	278
County Totals:	5,235	633	4,638	1,948	2,534	862	1,702	1,981	188	1,349	2,957	-	-	1,987	2,517
District: 28A Totals	23,572	3,152	21,087	9,586	10,902	3,929	8,525	8,261	188	1,349	2,957	8,564	7,406	10,702	9,911
Total % of voters	100.00	13.46	86.54	51.70	18.63	40.43	39.18	8.89	6.40	14.02	40.61	35.12	58.75	47.00	
District: 28 Total	46,348	6,502	41,645	19,859	20,558	7,541	17,553	15,701	719	5,410	10,725	13,236	10,330	10,702	9,911
Total % of Voters	100.00	14.03	85.97	47.69	49.36	18.11	42.15	37.70	1.73	12.99	25.87	31.78	24.80	25.70	23.80

Chapter Ten
Minnesota Votes

Chapter Ten Minnesota Votes

District 28B

	Voter Registration		PRESIDENT & VICE PRESIDENT		US SENATOR		US REP DIST 01		US REP DIST 02		STATE REP DIST 28B				
	# of Persons Registered As of 7 am	# of New Registrations Election Day	Total Number of Persons Voting in the Precinct	JOHN MCCAIN AND SARAH PALIN- R	BARACK OBAMA AND JOE BIDEN- DFL	DEAN BARKLEY- IP	NORM COLEMAN- R	AL FRANKEN- DFL	GREGORY MIKKELSON- IP	BRIAN J DAVIS- R	TIM WALZ -DFL	JOHN KLINE - R	STEVE SARVI - DFL	STEVE DRAZKOWSKI - R	LINDA PELLISTICKER - DFL
County: GOODHUE															
BELLECHESTER	75	24	79	35	41	26	23	30	-	-	-	39	37	42	36
CHERRY GROVE TWP.	231	31	214	135	75	43	114	54	-	-	-	148	63	138	72
HOLDEN TWP.	283	28	253	161	86	59	124	66	-	-	-	169	81	154	93
KENYON	1,092	170	942	502	407	210	413	298	-	-	-	591	332	522	402
KENYON TWP.	261	31	239	146	87	58	121	59	-	-	-	156	82	151	84
LEON TWP.	622	60	596	323	227	149	258	182	-	-	-	331	253	330	243
MINNEOLA TWP.	411	43	373	189	177	68	176	123	-	-	-	217	148	211	153
PINE ISLAND W-1	1,604	238	1,411	724	650	237	640	498	-	-	-	798	553	768	594
PINE ISLAND TWP.	404	23	337	202	126	81	158	95	-	-	-	200	128	193	137
ROSCOE TWP.	489	27	433	268	152	99	217	113	-	-	-	294	130	274	149
WANAMINGO	645	112	586	332	227	132	261	180	-	-	-	340	224	315	254
WANAMINGO TWP.	303	37	278	196	77	51	162	62	-	-	-	202	71	198	74
ZUMBROTA W-1	831	153	766	374	376	169	347	237	-	-	-	422	311	384	353
ZUMBROTA W-2	1,003	204	961	484	447	178	444	317	-	-	-	544	384	478	458
ZUMBROTA TWP.	284	84	356	203	143	95	155	102	-	-	-	221	127	225	121
County Totals:	8,638	1,228	7,822	4,274	3,329	1,655	3,613	2,416	-	-	-	4,672	2,924	4,383	3,223
County: WABASHA															
BELLECHESTER	29	3	25	18	7	5	13	7	2	10	12	-	-	17	7
CHESTER TWP.	264	31	225	148	73	52	109	59	12	91	118	-	-	141	80
GILLFORD TWP.	366	35	318	177	132	88	147	79	16	119	171	-	-	181	128
GLASGOW TWP.	161	17	144	65	75	40	51	51	6	47	91	-	-	70	73
GREENFIELD TWP.	911	109	827	382	417	138	324	344	40	257	511	-	-	327	486
HAMMOND	100	22	90	23	61	20	16	53	8	9	68	-	-	30	55
HIGHLAND TWP.	275	26	242	119	116	62	94	85	10	66	163	-	-	106	132
HYDE PARK TWP.	161	23	147	87	52	25	68	49	3	58	82	-	-	83	58
KELLOGG	296	33	253	101	142	44	84	124	22	66	161	-	-	100	151
MAZEPPA CITY	465	82	413	196	203	76	164	165	22	112	274	-	-	199	209
MAZEPPA TWP.	453	58	421	252	162	76	220	119	19	183	210	-	-	265	144
MILLVILLE	107	21	94	59	30	29	34	28	5	27	58	-	-	52	41
MINNEISKA CITY	40	7	41	22	17	7	20	14	3	16	20	-	-	26	15
MINNEISKA TWP.	115	9	101	45	46	15	41	44	6	32	60	-	-	45	54
OAKWOOD TWP.	250	35	216	120	86	47	90	73	9	79	123	-	-	108	100
WATOPA TWP.	163	25	160	73	82	25	65	65	2	40	108	-	-	71	85
WEST ALBANY TWP.	253	25	200	145	75	39	116	43	6	93	98	-	-	130	66
ZUMBRO TWP.	485	30	444	268	162	101	213	123	19	181	234	-	-	278	154
ZUMBRO FALLS	98	20	96	55	38	26	39	29	7	42	44	-	-	61	32
County Totals:	4,992	611	4,487	2,355	1,956	909	1,908	1,559	217	1,528	2,606	-	-	2,290	2,070
County: WINONA															
ALTURA	246	35	229	121	98	30	108	83	12	72	140	-	-	128	95
ELBA	140	7	109	41	62	18	29	58	8	18	81	-	-	52	54
ELBA TWP.	198	18	181	90	85	26	78	72	5	61	112	-	-	91	85
GOODVIEW P-1	968	182	932	361	543	97	375	433	32	260	612	-	-	434	471
GOODVIEW P-2	1,092	253	1,004	377	599	95	381	492	41	249	671	-	-	467	500
GOODVIEW P-3	170	24	155	66	79	13	72	66	2	54	93	-	-	94	56
HILLSDALE TWP.	372	84	343	129	205	28	130	172	15	93	225	-	-	150	180
LEWISTON	862	163	843	352	450	126	346	340	32	270	523	-	-	443	377
MINNEISKA	40	5	42	16	26	5	17	19	1	15	25	-	-	16	25
MINNESOTA CITY	130	18	115	27	84	14	25	68	7	15	85	-	-	48	60
MOUNT VERNON TWP.	207	11	168	84	76	25	86	52	5	58	102	-	-	86	71
NORTON TWP.	317	28	274	144	120	24	136	102	8	104	155	-	-	156	111
ROLLINGSTONE	432	54	393	159	230	38	160	182	19	106	256	-	-	168	217
ROLLINGSTONE TWP.	521	56	464	214	238	65	213	178	18	149	282	-	-	228	228
ST CHARLES	2,018	373	1,806	885	877	268	820	673	63	587	1,123	-	-	1,046	730
ST CHARLES TWP.	324	28	276	141	127	41	131	97	7	92	170	-	-	159	109
STOCKTON	497	110	415	159	234	61	151	183	17	116	270	-	-	221	182
UTICA	142	15	117	49	64	19	45	52	4	38	73	-	-	60	55
UTICA TWP.	360	33	320	186	125	36	163	111	14	151	150	-	-	198	111
WHITEWATER TWP.	110	14	93	43	49	19	41	32	4	25	64	-	-	52	40
County Totals:	9,146	1,511	8,279	3,644	4,371	1,048	3,507	3,465	314	2,533	5,212	-	-	4,307	3,757
District: 28B Totals	22,776	3,350	20,558	10,273	9,656	3,612	9,028	7,440	531	4,061	7,818	4,672	2,924	10,980	9,050
Total % of voters	100.00	49.97	46.97	17.57	43.91	36.19	2.58	19.75	38.03	22.73	14.22	53.41	44.02	46,348	44.02
District: 28 Total	46,348	6,502	41,645	19,859	20,558	7,541	17,553	15,701	719	5,410	10,775	13,236	10,330	10,980	9,050
Total % of Voters	100.00	47.69	49.36	18.11	42.15	37.70	1.73	12.99	25.87	31.78	24.80	26.37	21.73		



In Honor of Captain Thomas Beyer—Served in Vietnam

Hometown: Fargo, North Dakota

Submitted by Lynda Schmidt

Tom has been missing in action for 40 years and I would like to honor him with my vote. I wear his MIA bracelet every day in honor of him.

In Honor of Marcel Bilder, Army—Served in World War II

Hometown: Winona, Minnesota

My uncle Marcel served in the Army Air Force. He was a navigator aboard a bomber that was lost near the island of Yap in the South Pacific during 1944. He was one of so many who did not return from war. They have not been forgotten.

Minnesota Votes Chapter Ten

Chapter Ten
Minnesota Votes

District 29A

	Voter Registration		PRESIDENT & VICE PRESIDENT		US SENATOR		US REP DIST 01		STATE REP DIST 29A				
	# of Persons Registered At 7 am	# of New Registrations Election Day	Total Number of Persons Voting in the Precinct	JOHN MCCAIN AND SARAH PALIN - R	BARACK OBAMA AND JOE BIDEN - DFL	DEAN BARKLEY - IP	NORM COLEMAN - R	AL FRANKEN - DFL	GREGORY MIKKELSON - IP	BRIAN J. DAVIS - R	TIM WALZ - DFL	RANDY DEAMER - R	JIM JENSEN - DFL
County: DODGE													
ASHLAND TWP.	247	19	201	126	72	34	102	58	7	81	106	99	101
CANISTEO TWP.	430	42	389	229	147	69	203	108	27	158	195	244	134
CLAREMONT	250	59	214	103	103	36	88	82	11	52	144	76	132
CLAREMONT TWP.	276	30	242	133	100	51	124	61	12	94	127	122	116
CONCORD TWP.	337	43	310	171	129	51	140	109	11	116	176	164	139
DODGE CENTER	1,169	328	1,111	551	520	207	462	414	47	348	683	411	678
ELLINGTON TWP.	169	24	163	105	52	26	91	43	8	72	80	99	61
HAYFIELD	691	164	638	250	369	121	238	272	28	155	441	308	320
HAYFIELD TWP.	282	35	265	142	120	63	115	82	14	90	155	166	95
KASSON P-WEST	1,764	378	1,670	894	728	294	760	573	58	529	1,044	890	737
KASSON P-EAST	1,333	301	1,252	661	549	252	570	399	54	373	796	650	555
MANTORVILLE	710	93	634	349	272	98	319	205	24	230	366	379	242
MANTORVILLE TWP.	1,156	144	1,090	647	424	202	590	282	42	447	586	708	358
MILTON TWP.	472	51	427	242	172	77	217	122	23	155	244	240	176
RIPLEY TWP.	137	19	109	66	39	25	57	22	5	42	59	64	43
VERNON TWP.	379	51	372	187	172	54	169	142	9	125	234	198	165
WASIOJA TWP.	583	66	518	297	190	65	255	179	23	194	289	245	262
WEST CONCORD	458	60	392	206	169	86	157	134	18	125	237	212	165
WESTFIELD TWP.	293	27	256	109	136	42	114	97	9	73	166	134	112
County Totals:	11,136	1,934	10,253	5,468	4,463	1,853	4,771	3,384	430	3,459	6,128	5,409	4,591
County: OLMSTED													
BYRON	2,659	548	2,524	1,192	1,255	485	1,085	890	116	770	1,577	1,371	1,037
CASCADE TWP. P-1	1,645	115	1,449	773	653	194	799	434	36	602	780	865	519
FARMINGTON TWP.	317	21	289	150	129	53	132	99	14	112	161	167	109
KALMAR TWP.	799	59	706	425	264	126	379	186	19	286	385	464	223
NEW HAVEN TWP.	894	69	789	430	339	145	383	244	32	310	427	437	304
ORONOCO	756	120	706	388	303	107	361	217	22	287	366	405	252
ORONOCO TWP.	1,444	136	1,290	772	497	185	741	358	43	567	662	785	436
PINE ISLAND	412	83	386	199	179	72	173	132	14	138	222	193	165
ROCHESTER W3 P5	2,004	402	1,893	818	1,024	278	856	707	44	623	1,153	876	855
ROCHESTER W3 P6	3,762	762	3,494	1,655	1,782	513	1,719	1,164	101	1,290	1,972	1,780	1,426
ROCHESTER W5 P8	83	21	78	28	51	4	33	43	2	26	51	30	43
ROCHESTER W6 P7	1,014	167	897	375	507	134	374	357	19	278	550	411	381
SALEM TWP.	762	78	686	391	279	121	341	210	36	245	381	415	233
CASCADE TWP. P-2	56	7	41	25	13	6	26	16	0	20	20	30	0
County Totals:	16,407	2,881	15,228	7,624	7,375	2,423	7,402	5,050	498	5,554	8,797	8,229	5,992
District: 29A Totals	27,743	4,517	25,481	13,092	11,738	4,276	12,173	8,434	928	9,013	14,835	13,638	10,583
Total % of voters	100.00	51.38	46.07	16.78	16.78	4.77	33.10	3.64%	35.37	58.22	53.52	41.53	41.53
District: 29 Total	51,113	8,403	46,529	22,573	22,840	7,010	21,743	16,580	1,588	16,003	27,529	13,638	10,583
Total % of Voters	100.00	48.51	49.09	15.07	15.07	4.673	35.63	3.41	34.39	59.17	29.31	22.74	22.74

District 29B

	Voter Registration		PRESIDENT & VICE PRESIDENT		US SENATOR		US REP DIST 01		STATE REP DIST 29B				
	# of Persons Registered At 7 am	# of New Registrations Election Day	Total Number of Persons Voting in the Precinct	JOHN MCCAIN AND SARAH PALIN - R	BARACK OBAMA AND JOE BIDEN - DFL	DEAN BARKLEY - IP	NORM COLEMAN - R	AL FRANKEN - DFL	GREGORY MIKKELSON - IP	BRIAN J. DAVIS - R	TIM WALZ - DFL	JASON JOHNSON - R	KIM NORTON - DFL
County: OLMSTED													
ROCHESTER W3 P4	1,420	279	1,186	504	649	140	482	522	23	368	747	379	720
ROCHESTER W3 P2	1,425	305	1,301	523	743	175	523	542	45	367	811	409	753
ROCHESTER W3 P3	2,443	442	2,249	1,099	1,117	273	1,134	787	53	845	1,294	865	1,243
ROCHESTER W2 P5	1,653	279	1,479	689	748	211	655	559	50	469	900	543	835
ROCHESTER W2 P6	1,997	366	1,963	933	999	274	943	713	60	702	1,148	737	1,126
ROCHESTER W5 P1	1,462	228	1,258	509	714	157	510	550	37	348	823	396	760
ROCHESTER W5 P3	1,652	209	1,451	662	751	195	669	554	66	490	867	572	821
ROCHESTER W5 P5	2,024	207	1,840	884	919	196	954	652	38	706	1,041	708	1,045
ROCHESTER W5 P6	1,167	208	1,053	468	567	154	467	402	35	331	658	393	593
ROCHESTER W6 P1	1,535	188	1,415	660	734	208	655	535	50	506	835	525	831
ROCHESTER W6 P2	1,573	207	1,416	677	712	184	675	520	50	506	821	571	770
ROCHESTER W6 P3	1,676	265	1,560	677	848	207	716	591	60	486	967	525	945
ROCHESTER W6 P4	1,420	208	1,288	573	695	176	546	529	41	405	794	436	764
ROCHESTER W6 P5	774	200	609	236	344	74	238	264	15	182	371	191	353
ROCHESTER W6 P6	868	272	723	247	454	88	251	348	28	166	486	188	446
CASCADE TWP. P-3	277	23	254	139	106	22	151	76	9	112	129	114	135
CASCADE TWP. P-4	4	0	3	1	2	0	1	2	0	1	2	1	2
County Totals:	23,370	3,886	21,048	9,481	11,102	2,734	9,570	8,146	660	6,990	12,694	7,553	12,142
District: 29B Totals	23,370	3,886	21,048	9,481	11,102	2,734	9,570	8,146	660	6,990	12,694	7,553	12,142
Total % of voters	100.00	45.04	52.75	12.99	12.99	45.47	38.70	3.14	33.21	60.31	35.88	57.69	57.69
District: 29 Total	51,113	8,403	46,529	22,573	22,840	7,010	21,743	16,580	1,588	16,003	27,529	13,638	10,583
Total % of Voters	100.00	48.51	49.09	15.07	15.07	4.673	35.63	3.41	34.39	59.17	29.31	22.74	22.74

★ ★ ★

In Honor of Corporal Timothy Bode, Marine Corps—Serving in Iraq
 Hometown: St. Paul, Minnesota
 Submitted by Deb Bode, September 8, 2008

I am honoring my son, CPL Timothy Bode, who will be serving in Iraq on Election Day, November 4, 2008. Through his service in the Marine Corps, he is helping to protect our liberty and assure that all citizens, American and Iraqi have the freedom to choose their governing officials.

Chapter Ten Minnesota Votes

District 30A

	Voter Registration	PRESIDENT & VICE PRESIDENT		US SENATOR			US REP DIST 01		STATE REP DIST 30A				
	# of Persons Registered At 7 am	# of New Registrations Election Day	Total Number of Persons Voting in the Precinct	JOHN MCCAIN AND SARAH PALIN - R	BARACK OBAMA AND JOE BIDEN - DFL	DEAN BARKLEY - IP	NORM COLEMAN - R	AL FRANKEN - DFL	GREGORY MIKKELSON - IP	BRIAN J. DAVIS - R	TIM WALZ - DFL	JAKE DETTINGER - R	TINA LIEBLING - DFL
County: OLMSTED													
MARION TWP P-2	3	0	2	1	0	1	0	0	1	1	0	2	0
ROCHESTER W1 P1	1,362	200	1,192	526	644	155	512	491	37	382	741	457	678
ROCHESTER W1 P2	1,301	322	1,110	415	667	141	390	531	47	276	736	350	687
ROCHESTER W2 P1	1,025	261	860	286	542	97	280	450	40	215	570	297	509
ROCHESTER W2 P2	1,712	203	1,531	537	970	159	598	432	32	471	988	514	940
ROCHESTER W2 P3	1,629	430	1,451	540	780	189	626	574	50	461	862	511	812
ROCHESTER W1 P4	1,521	157	1,336	603	702	209	579	520	43	400	870	502	796
ROCHESTER W3 P1	1,455	256	1,304	555	704	182	523	557	48	387	829	479	761
ROCHESTER W2 P4	2,850	199	2,514	1,196	1,278	253	1,364	857	54	1,042	1,368	1,140	1,278
ROCHESTER W4 P1	1,867	141	1,707	255	434	62	281	319	20	214	407	209	398
ROCHESTER W4 P2	1,167	196	1,005	334	642	112	326	527	35	251	673	289	640
ROCHESTER W4 P3	1,270	217	1,058	419	601	156	384	472	48	267	702	344	660
ROCHESTER W4 P4	1,176	259	1,020	405	581	136	364	486	43	259	671	347	624
ROCHESTER W4 P5	1,199	231	1,017	407	582	144	389	458	30	269	677	339	625
ROCHESTER W4 P6	661	119	461	147	292	43	145	250	23	105	311	126	311
ROCHESTER W5 P2	564	106	453	173	248	55	151	193	17	112	270	136	234
ROCHESTER W5 P4	1,640	160	1,455	636	794	192	671	569	45	480	895	582	815
County Totals:	21,415	3,457	18,456	7,535	10,461	2,286	7,584	7,996	613	5,592	11,570	6,624	10,768
District: 30A Totals	21,415	3,457	18,456	7,535	10,461	2,286	7,584	7,996	613	5,592	11,570	6,624	10,768
Total % of voters	100.00	16.14	83.86	40.83	56.68	12.39	41.89	43.32	3.32	30.30	63.69	35.89	58.34
District: 30 Total	48,554	7,056	43,228	20,729	31,490	6,043	19,711	16,319	1,481	14,683	25,738	6,624	10,768
Total % of Voters			100.00	47.95	49.71	13.98	45.60	37.75	3.43	33.97	59.54	15.32	24.91

District 30B

	Voter Registration	PRESIDENT & VICE PRESIDENT		US SENATOR			US REP DIST 01		STATE REP DIST 30B				
	# of Persons Registered At 7 am	# of New Registrations Election Day	Total Number of Persons Voting in the Precinct	JOHN MCCAIN AND SARAH PALIN - R	BARACK OBAMA AND JOE BIDEN - DFL	DEAN BARKLEY - IP	NORM COLEMAN - R	AL FRANKEN - DFL	GREGORY MIKKELSON - IP	BRIAN J. DAVIS - R	TIM WALZ - DFL	BILL KUBLE - R	ANDY WELT - DFL
County: OLMSTED													
CHATFIELD	751	90	669	305	344	110	279	260	22	201	433	213	443
DOVER	406	78	380	193	163	55	157	148	11	124	225	131	230
DOVER TWP.	271	10	223	129	84	45	108	66	7	86	126	99	120
ELMIRA TWP.	264	28	238	125	106	30	115	91	9	84	141	88	148
EYOTA	1,144	145	1,008	547	418	197	434	354	56	310	621	355	640
EYOTA TWP.	316	26	271	190	75	36	153	75	8	108	149	127	139
HAVERHILL TWP.	1,109	89	994	535	440	147	533	301	26	415	529	468	502
HIGH FOREST TWP.	707	49	602	375	213	84	317	188	25	246	315	386	208
MARION TWP. P-1	3,029	336	2,743	1,528	1,158	429	1,381	882	103	1,021	1,561	1,253	1,436
ORION TWP.	406	20	340	173	156	55	169	113	13	130	193	134	202
PLEASANT GROVE TWP.	513	42	458	274	176	73	234	136	19	162	266	240	212
QUINCY TWP.	219	13	187	115	66	29	98	55	9	71	102	67	115
ROCHESTER W1 P3	1,576	232	1,423	706	688	177	696	517	39	528	822	594	794
ROCHESTER W1 P5	1,007	133	918	432	471	130	405	359	22	284	589	355	544
ROCHESTER W1 P6	895	123	892	457	428	104	488	284	20	354	487	382	486
ROCHESTER W1 P7	1,967	259	1,767	885	856	235	868	632	51	663	1,013	731	996
ROCHESTER W1 P8	1,177	226	1,137	604	517	142	609	354	37	448	606	509	586
ROCHESTER W1 P9	15	4	18	13	5	6	9	3	1	6	10	8	10
ROCHESTER W2 P7	88	37	132	96	34	11	97	20	2	82	44	89	40
ROCHESTER W4 P7	1,195	201	1,044	473	550	152	407	455	53	303	653	321	688
ROCHESTER W5 P7	1,378	204	1,375	685	670	194	711	439	24	550	760	610	719
ROCHESTER TWP.	1,358	126	1,266	641	615	145	661	427	39	506	678	602	623
ROCK DELL TWP.	428	38	393	228	158	63	198	129	14	157	217	215	173
STEWARTVILLE	3,403	554	3,093	1,648	1,359	523	1,473	1,008	118	1,102	1,800	1,663	1,385
VIOLA TWP.	354	38	333	205	123	51	178	101	16	133	181	145	186
County Totals:	23,976	3,101	21,904	11,562	9,873	3,223	10,778	7,397	744	8,074	12,521	9,785	11,625
County: WABASHA													
ELGIN CITY	585	106	525	290	218	111	222	186	24	172	313	172	347
ELGIN TWP.	476	45	424	262	154	87	199	129	18	163	230	159	259
PLAINVIEW P-1	971	185	879	488	364	147	418	291	40	293	520	279	590
PLAINVIEW P-2	834	133	767	424	323	123	377	251	33	279	432	254	501
PLAINVIEW TWP.	297	29	273	168	97	66	133	69	9	110	152	114	156
County Totals:	3,163	498	2,868	1,632	1,156	534	1,349	926	124	1,017	1,647	978	1,853
District: 30B Totals	27,139	3,599	24,722	13,194	11,029	3,757	12,127	8,323	868	9,091	14,168	10,763	13,478
District: 30B Total % of voters			100.00	53.26	44.52	15.17	48.95	33.60	3.50	36.70	57.19	43.45	54.41
District: 30 Total	48,554	7,056	43,228	20,729	21,490	6,043	19,711	16,319	1,481	14,683	25,738	10,763	13,478
District: 30 Total % of Voters			100.00	47.95	49.71	13.98	45.60	37.75	3.43	33.97	59.54	24.90	31.18

★ ★ ★

In Honor of Lt. JG Tom Uecker, US Navy—Served in Vietnam War

Hometown: Meriden, Minnesota
Submitted by Carol Uecker, November 4, 2008

*Service interrupted his life but like so many others of his generation, he did his duty.
Your family is so proud of you!*

Minnesota Votes Chapter Ten

District 31A

	Voter Registration		PRESIDENT & VICE PRESIDENT		US SENATOR		US REP DIST 01		STATE REP DIST 31A					
	# of Persons Registered At 7 am	# of New Registrations Election Day	Total Number of Persons Voting in the Precinct		JOHN MCCAIN AND SARAH PALIN - R	BARACK OBAMA AND JOE BIDEN - DFL	DEAN BARKLEY - IP	NORM COLEMAN - R	AL FRANKEN - DFL	GREGORY MIKKELSON - IP	BRIAN J. DAVIS - R	TIM WALZ - DFL	RHETT ZENKE - R	GENE PELOWSKI JR. - DFL
County: HOUSTON	620	97	535	245	272	71	242	197	25	200	283	211	297	
HOUSTON TWP.	280	30	244	130	107	35	106	95	12	95	132	114	124	
MONEY CREEK TWP.	387	42	309	159	142	27	148	118	22	130	144	149	145	
County Totals:	1,287	169	1,088	534	521	133	496	410	59	425	559	474	566	
County: WINONA														
DAKOTA	217	29	188	67	118	10	72	95	4	56	117	75	104	
DRESBACH TWP.	293	43	270	129	136	14	137	109	12	122	127	120	136	
FREMONT TWP	207	35	208	113	87	35	107	63	4	95	106	85	121	
HART TWP	171	26	166	89	74	22	83	61	3	58	101	60	97	
HOMER TWP	951	97	861	402	441	77	403	358	24	324	481	331	504	
LA CRESCENT	8	0	7	3	4	0	3	4	0	3	4	3	3	
NEW HARTFORD TWP	523	78	483	225	245	41	212	222	28	188	258	250	228	
PLEASANT HILL TWP	359	51	321	161	150	30	160	124	19	134	153	185	126	
RICHMOND TWP	461	41	399	189	203	35	196	161	13	162	217	168	221	
SARATOGA TWP	296	32	256	129	115	26	120	100	7	100	146	93	146	
WARREN TWP	394	43	350	188	146	35	183	128	18	150	178	151	190	
WILSON TWP	796	73	701	329	359	46	353	290	27	281	381	270	410	
WINONA W-1 P-1	766	167	711	242	451	69	245	372	34	187	471	170	522	
WINONA W-1 P-2	1,494	468	1,391	539	809	125	613	558	43	395	746	346	815	
WINONA W-1 P-3	801	158	762	271	463	74	285	368	33	195	500	183	539	
WINONA W-1 P-4	970	121	925	436	472	91	460	356	26	353	531	321	585	
WINONA W-2 P-1	1,336	566	1,179	399	753	71	413	603	36	260	697	269	694	
WINONA W-2 P-2	953	275	893	265	599	86	296	468	27	209	603	224	606	
WINONA W-2 P-3	1,032	314	970	299	648	85	319	529	35	233	656	224	680	
WINONA W-2 P-4	917	401	814	216	577	68	278	417	25	182	526	186	526	
WINONA W-3 P-1	1,613	767	1,228	436	772	78	497	514	35	299	609	278	579	
WINONA W-3 P-2	1,073	509	975	308	642	82	369	471	39	249	600	237	623	
WINONA W-3 P-3	1,172	463	1,086	338	730	87	373	573	33	245	732	233	761	
WINONA W-3 P-4	855	331	784	203	552	70	228	429	26	135	529	157	514	
WINONA W-4 P-1	912	234	833	239	569	79	257	472	39	168	595	192	613	
WINONA W-4 P-2	829	221	774	215	539	94	210	448	44	140	562	197	547	
WINONA W-4 P-3	847	223	733	266	449	75	262	366	19	202	478	188	511	
WINONA W-4 P-4	1,327	180	1,280	551	713	112	602	524	30	463	744	392	847	
WISCOY TWP.	213	40	211	84	121	17	75	113	6	66	132	76	127	
County Totals:	21,786	5,986	19,759	7,331	11,937	1,734	7,811	9,296	689	5,654	11,980	5,664	12,375	
District 31A Totals	23,073	6,155	20,847	7,865	12,458	1,867	8,307	9,706	748	6,079	12,539	6,138	12,941	
Total % of voters	100.00	26.73	89.76	33.55	53.76	8.96	39.85	46.56	3.59	29.16	60.15	29.44	62.08	
District 31 Total	46,040	8,871	40,701	16,324	23,355	4,091	16,954	18,100	1,548	12,956	24,157	6,138	12,941	
Total % of Voters			100.00	40.11	57.14	10.05	41.66	44.47	3.80	31.83	59.35	15.08	31.80	

District 31B

	Voter Registration		PRESIDENT & VICE PRESIDENT		US SENATOR		US REP DIST 01		STATE REP DIST 31B					
	# of Persons Registered At 7 am	# of New Registrations Election Day	Total Number of Persons Voting in the Precinct		JOHN MCCAIN AND SARAH PALIN - R	BARACK OBAMA AND JOE BIDEN - DFL	DEAN BARKLEY - IP	NORM COLEMAN - R	AL FRANKEN - DFL	GREGORY MIKKELSON - IP	BRIAN J. DAVIS - R	TIM WALZ - DFL	GREGORY M. DAVIDS - R	KEN TSCHUMPER - DFL
County: FILLMORE	187	15	157	63	85	16	56	82	5	51	98	75	80	
AMHERST TWP.	221	24	206	101	104	30	82	87	7	71	122	84	117	
AREDAHL TWP.	166	14	140	62	71	16	61	58	3	39	96	84	54	
BEAVER TWP.	258	10	202	113	82	38	87	77	8	63	128	120	81	
BLOOMFIELD TWP.	194	12	169	60	104	31	48	85	9	42	116	78	88	
CANTON	203	34	181	57	118	29	54	94	13	34	129	88	92	
CANTON TWP.	186	27	161	65	95	17	63	77	6	47	103	90	68	
CARMONA TWP.	216	16	203	88	110	31	98	71	14	61	123	133	69	
CARROLLTON TWP.	239	27	205	94	107	26	99	77	3	80	121	105	97	
CHATFIELD	926	109	776	345	407	120	322	318	27	229	509	368	379	
CHATFIELD TWP.	370	30	324	171	143	55	152	107	10	115	194	174	143	
FORESTVILLE TWP.	280	17	211	114	90	31	109	65	5	86	116	121	86	
FOUNTAIN	262	43	235	99	130	57	91	82	13	71	144	132	97	
FOUNTAIN TWP.	225	0	185	122	56	25	119	38	6	85	92	139	44	
HARMONY	721	99	622	238	370	86	247	272	29	188	387	309	302	
HARMONY TWP.	213	21	195	85	106	28	92	75	9	55	131	114	80	
HOLT TWP.	190	18	165	64	88	19	59	81	10	37	111	52	106	
LANESBORO	365	57	497	168	316	74	166	241	21	111	352	182	308	
MABEL	446	82	395	109	268	48	135	200	16	94	271	162	226	
NEWBURG TWP.	284	19	227	81	139	19	86	114	13	62	143	102	121	
NORWAY TWP.	213	24	169	61	101	20	56	91	8	47	112	72	94	
OSTRANDER	156	11	131	50	73	12	42	70	5	35	86	74	56	
PETERSON	137	27	131	46	84	20	48	61	3	36	89	44	83	
PILOT MOUND TWP.	240	16	194	92	97	28	79	84	7	64	120	96	94	
PREBLE TWP.	165	14	142	56	80	18	53	70	5	53	83	58	82	
PRESTON	913	95	754	295	427	127	301	308	30	232	472	430	306	
PRESTON TWP.	174	18	147	71	74	22	71	51	6	55	84	93	49	
RUSHFORD	1,021	155	879	349	516	86	369	408	22	248	592	290	573	
RUSHFORD VILLAGE	539	58	485	241	331	53	236	189	12	173	291	222	259	
SPRING VALLEY	1,702	214	1,278	601	620	198	546	489	66	419	773	722	522	
WHALAN	39	4	41	12	21	6	11	16	3	13	17	16	18	
YORK TWP.	239	0	182	77	99	29	79	69	12	60	108	94	83	
County Totals:	11,890	1,310	9,989	4,250	5,412	1,415	4,117	4,207	406	3,056	6,313	4,923	4,857	

Chapter Ten
Minnesota Votes

Chapter Ten Minnesota Votes

District 31B

	Voter Registration		PRESIDENT & VICE PRESIDENT		US SENATOR			US REP DIST 01		STATE REP DIST 31B			
	# of Persons Registered At 7 am	# of New Registrations Election Day	Total Number of Persons Voting in the Precinct	JOHN MCCAIN AND SARAH PALIN - R	BARACK OBAMA AND JOE BIDEN - DFL	DEAN BARKLEY - IP	NORM COLEMAN - R	AL FRANKEN - DFL	GREGORY MIKKELSON - IP	BRIAN J. DAVIS - R	TIM WALZ - DFL	GREGORY M. DAVIDS - R	KEN TSCHUMPER - DFL
County: HOUSTON													
BLACK HAMMER TWP.	194	19	176	76	95	12	93	67	7	73	94	89	86
BROWNSVILLE	357	34	298	105	178	33	108	149	22	97	167	133	158
BROWNSVILLE TWP.	253	40	239	95	139	19	103	108	6	94	125	118	107
CALEDONIA P-1	759	87	635	257	359	65	267	264	22	215	362	294	318
CALEDONIA P-2	1,014	128	861	345	491	87	369	369	44	306	480	428	409
CALEDONIA TWP.	387	39	355	160	181	31	181	134	9	142	198	203	144
CROOKED CREEK TWP.	189	21	172	83	85	10	81	75	4	69	93	78	91
EITZEN	159	10	136	69	65	9	71	51	9	67	58	80	53
HOKAH	346	68	306	115	184	21	118	152	10	91	185	130	167
HOKAH TWP.	355	34	315	134	171	21	134	139	14	119	167	137	161
JEFFERSON TWP.	72	7	63	28	33	8	35	19	6	24	30	32	29
LA CRESCENT P-1	1,578	246	1,445	713	705	91	752	540	47	646	681	749	645
LA CRESCENT P-2	1,193	193	1,052	354	670	74	394	548	34	344	643	446	569
LA CRESCENT P-3	419	130	430	163	259	37	186	195	20	149	242	185	229
LA CRESCENT TWP.	985	95	907	453	438	70	490	324	33	430	416	513	363
MAYVILLE TWP.	256	16	213	95	112	21	103	83	12	84	109	134	72
MOUND PRAIRIE TWP.	409	45	359	152	193	40	157	157	20	134	196	182	166
SHELDON TWP.	188	17	154	68	82	16	75	60	9	64	80	76	74
SPRING GROVE	781	94	689	224	442	73	258	346	26	186	466	299	381
SPRING GROVE TWP.	286	14	245	124	115	11	128	97	4	110	125	151	87
UNION TWP.	209	18	206	117	84	11	123	67	9	106	85	130	64
WILMINGTON TWP.	275	23	258	114	130	17	138	102	8	127	121	165	91
WINNEBAGO TWP.	161	11	144	71	66	10	71	55	11	65	62	90	48
YUCATAN TWP.	252	17	207	94	108	22	96	86	8	79	120	108	97
County Totals:	11,077	1,406	9,865	4,209	5,385	809	4,531	4,187	394	3,821	5,305	4,950	4,609
District: 31B Totals	22,967	2,716	19,854	8,459	10,797	2,224	8,446	8,394	800	6,877	11,418	9,873	9,466
Total % of voters	100.00	100.00	42.61	54.38	11.20	43.56	42.28	4.03	34.64	58.52	49.73	47.68	
District: 31 Total	46,040	8,871	40,701	16,324	23,255	4,091	16,955	18,100	1,548	12,956	24,157	9,873	9,466
Total % of Voters	100.00	100.00	40.11	57.14	10.05	41.66	44.47	3.80	31.83	59.35	24.26	23.26	

District 32A

	Voter Registration		PRESIDENT & VICE PRESIDENT		US SENATOR			US REP DIST 03		US REP DIST 06		STATE REP DIST 32A				
	# of Persons Registered At 7 am	# of New Registrations Election Day	Total Number of Persons Voting in the Precinct	JOHN MCCAIN AND SARAH PALIN - R	BARACK OBAMA AND JOE BIDEN - DFL	DEAN BARKLEY - IP	NORM COLEMAN - R	AL FRANKEN - DFL	DAVID DILON - IP	ERIK PAULSEN - R	ASHWIN MADIA - DFL	BOB ANDERSON - IP	MICHELE BACIMANNI - R	EL TINKLENBERG - DFL	JOYCE PEPPIN - R	GRACE A. BAUTCH - DFL
County: HENNEPIN																
CORCORAN P-01	1,990	204	1,878	1,233	608	300	1,103	457	205	1,154	446	-	-	-	1,250	539
CORCORAN P-02	1,613	242	1,520	935	551	272	845	383	196	879	401	-	-	-	982	470
DAYTON P-01	569	94	516	295	209	96	246	166	73	265	153	-	-	-	305	179
DAYTON P-02	459	45	416	220	187	81	182	152	48	201	157	-	-	-	230	176
DAYTON P-03	1,900	202	1,792	1,076	681	338	937	496	251	962	505	-	-	-	1,075	603
GREENFIELD P-01	1,723	229	1,686	1,127	537	317	996	353	229	1,039	363	-	-	-	1,166	440
HANOVER P-01	336	55	351	224	117	59	200	88	-	-	-	33	201	107	240	95
HASSAN TWP P-01	1,670	208	1,625	1,058	535	252	993	355	171	1,027	376	-	-	-	1,175	385
MAPLE GROVE P-06	2,138	399	2,047	1,121	908	233	1,138	638	128	1,138	700	-	-	-	1,193	710
MAPLE GROVE P-07	2,574	504	2,355	1,229	1,098	304	1,252	764	193	1,243	827	-	-	-	1,348	841
MAPLE GROVE P-17	1,549	184	1,405	705	680	229	691	460	149	706	499	-	-	-	761	553
MAPLE GROVE P-18	1,838	205	1,738	1,023	695	205	1,072	438	116	1,074	492	-	-	-	1,169	485
MAPLE GROVE P-19	1,749	209	1,568	856	699	157	925	469	91	898	522	-	-	-	941	523
MAPLE GROVE P-20	2,427	476	2,603	1,518	1,049	344	1,551	683	220	1,526	773	-	-	-	1,621	823
MAPLE GROVE P-21	2,404	634	2,508	1,285	1,198	318	1,388	759	202	1,374	818	-	-	-	1,427	854
MAPLE GROVE P-22	1,475	201	1,397	700	668	201	709	462	111	686	545	-	-	-	745	560
ROGERS P-01	1,438	395	1,585	868	694	268	831	458	167	869	487	-	-	-	1,009	490
ROGERS P-02	2,785	398	2,658	1,603	1,001	431	1,504	684	295	1,554	698	-	-	-	1,870	685
County Totals:	30,637	4,884	29,648	17,076	12,115	4,405	16,563	8,265	2,845	16,595	8,762	33	201	107	18,507	9,411
County: WRIGHT																
DAYTON	30	4	27	10	15	4	10	12	-	-	-	2	12	11	14	12
HANOVER	1,220	250	1,269	768	479	250	698	308	-	-	-	143	665	435	819	404
County Totals:	1,250	254	1,296	778	494	254	708	320	-	-	-	145	677	446	833	416
District: 32A Totals	31,887	5,138	30,944	17,854	12,609	4,659	17,271	8,585	2,845	16,595	8,762	178	878	553	19,340	9,827
Total % of voters	100.00	100.00	57.70	40.75	15.06	55.81	27.74	9.19	53.63	28.32	0.58	2.84	1.79	62.50	31.76	
District: 32 Total	56,024	8,874	53,539	29,088	23,547	8,236	28,014	16,488	5,058	27,242	17,661	178	878	553	19,340	9,827
Total % of Voters	100.00	100.00	54.33	43.98	15.38	52.32	30.80	9.45	50.88	32.99	0.33	1.64	1.03	36.12	18.55	



In Honor of Tech Sergeant David Cameron, Air Force—Served in WWII and Korea

Hometown: Hibbing, Minnesota

Submitted by Scott Cameron, September 18, 2008

My father: May he rest in peace. He served his country with distinction and honor and instilled in me the same. He also taught me the importance of voting. Thanks Dad.

Minnesota Votes Chapter Ten

Chapter Ten
Minnesota Votes

District 32B

	Voter Registration			PRESIDENT & VICE PRESIDENT		US SENATOR			US REP DIST 03		STATE REP DIST 32B		
	# of Persons Registered At 7 am	# of New Registrations Election Day	Total Number of Persons Voting in the Precinct	JOHN MCCAIN AND SARAH PALIN - R	BARACK OBAMA AND JOE BIDEN - DFL	DEAN BARKLEY - IP	NORM COLEMAN - R	AL FRANKEN - DFL	DAVID DILLON - IP	ERIK PAULSEN - R	ASHWIN MADIA - DFL	KURT ZELLERS - R	LEE CARLSON - DFL
County: HENNEPIN													
MAPLE GROVE P-01	1,526	215	1,454	689	717	291	626	518	175	640	597	684	668
MAPLE GROVE P-02	1,540	228	1,461	758	684	227	708	508	130	692	579	743	609
MAPLE GROVE P-03	1,620	220	1,537	755	752	279	708	533	153	711	634	779	689
MAPLE GROVE P-04	1,194	162	1,105	577	503	169	538	375	108	520	439	547	483
MAPLE GROVE P-05	1,185	179	1,100	534	553	181	534	368	103	532	427	568	471
MAPLE GROVE P-08	1,430	189	1,344	694	629	191	672	458	130	637	523	677	565
MAPLE GROVE P-09	1,680	174	1,562	840	702	241	833	471	121	834	560	910	554
MAPLE GROVE P-10	1,269	228	1,212	602	591	200	570	421	138	575	461	609	507
MAPLE GROVE P-11	1,491	262	1,333	679	627	181	651	473	119	640	511	663	584
MAPLE GROVE P-12	2,061	426	1,921	904	984	294	901	689	186	899	754	916	838
MAPLE GROVE P-13	1,312	186	1,264	679	558	188	654	403	129	646	442	675	496
MAPLE GROVE P-14	1,615	162	1,457	684	756	214	666	500	105	667	646	676	687
MAPLE GROVE P-15	1,762	298	1,622	742	846	226	690	670	175	785	688	709	785
MAPLE GROVE P-16	1,487	306	1,410	684	696	261	646	476	150	650	543	651	617
MAPLE GROVE P-23	1,464	179	1,377	721	638	166	739	453	112	719	491	715	575
OSSO P-01	1,501	322	1,436	692	702	268	607	527	179	580	604	607	707
County Totals:	24,137	3,736	22,595	11,234	10,938	3,577	10,743	7,903	2,213	10,647	8,899	11,129	9,809
District: 32B Totals	24,137	3,736	22,595	11,234	10,938	3,577	10,743	7,903	2,213	10,647	8,899	11,129	9,809
Total % of voters			100.00%	49.72%	48.41%	15.83%	47.55%	34.98%	9.79%	47.12%	39.38%	49.25%	43.41%
District: 32 Total	56,024	8,874	53,539	29,088	23,547	8,236	28,014	16,488	5,058	27,242	17,661	11,129	9,809
Total % of Voters			100.00%	54.33%	43.98%	15.38%	52.32%	30.80%	9.45%	50.88%	32.99%	20.79%	18.32%

District 33A

	Voter Registration			PRESIDENT & VICE PRESIDENT		US SENATOR			US REP DIST 03		STATE REP DIST 33A		
	# of Persons Registered At 7 am	# of New Registrations Election Day	Total Number of Persons Voting in the Precinct	JOHN MCCAIN AND SARAH PALIN - R	BARACK OBAMA AND JOE BIDEN - DFL	DEAN BARKLEY - IP	NORM COLEMAN - R	AL FRANKEN - DFL	DAVID DILLON - IP	ERIK PAULSEN - R	ASHWIN MADIA - DFL	STEVE SMITH - R	NICK THOMLEY - DFL
County: HENNEPIN													
INDEPENDENCE P-01	2,460	242	2,320	1,463	813	341	1,401	857	274	1,412	573	1,509	676
LORETTO P-01	423	60	415	259	145	78	224	103	62	240	96	243	123
MAPLE PLAIN P-01	1,086	184	1,018	515	481	173	461	365	157	483	331	510	439
MEDINA P-1A	1,532	153	1,482	849	600	210	856	395	147	868	425	911	473
MEDINA P-1B	1,563	282	1,658	1,079	563	195	1,093	350	112	1,104	398	1,077	432
MINNETRISTA P-01	1,754	184	1,638	934	666	231	963	428	158	1,005	424	1,041	480
MINNETRISTA P-02	2,014	299	2,068	1,271	761	311	1,221	505	213	1,273	512	1,317	602
MOUND P-1	565	122	567	284	274	92	254	205	89	255	195	299	216
MOUND P-2	1,457	256	1,379	695	647	221	660	479	181	707	443	773	526
MOUND P-3	1,893	398	1,807	897	853	284	843	651	256	857	619	981	686
MOUND P-5	1,123	169	1,054	511	518	155	505	371	140	517	350	590	392
MOUND P-6	1,003	181	933	427	485	149	395	367	136	411	341	492	377
PLYMOUTH W-1 P-05	1,234	121	1,142	600	524	123	615	388	112	603	395	598	432
PLYMOUTH W-1 P-07	1,485	152	1,409	692	696	183	769	441	110	787	466	737	529
PLYMOUTH W-2 P-09	1,804	206	1,812	887	894	242	912	634	175	927	659	932	712
PLYMOUTH W-2 P-10	2,019	187	1,871	962	882	217	1,043	583	127	1,043	647	1,060	653
SPRING PARK P-01	992	268	939	476	431	114	458	328	119	462	308	490	352
ST BONIFACIUS P-01	1,424	249	1,361	770	556	282	688	368	202	734	374	781	464
County Totals:	25,841	3,713	24,873	13,571	10,789	3,601	13,361	7,518	2,770	13,688	7,556	14,346	8,564
District: 33A Totals	25,841	3,713	24,873	13,571	10,789	3,601	13,361	7,518	2,770	13,688	7,556	14,346	8,564
Total % of voters			100.00%	54.56%	43.38%	14.48%	53.72%	30.23%	11.14%	55.03%	30.38%	57.68%	34.43%
District: 33 Total	50,838	6,908	48,509	25,619	21,985	6,464	26,003	15,330	5,272	26,173	15,497	14,346	8,564
Total % of Voters			100.00%	52.81%	45.32%	13.33%	53.60%	31.60%	10.87%	53.95%	31.95%	29.57%	17.65%

District 33B

	Voter Registration			PRESIDENT & VICE PRESIDENT		US SENATOR			US REP DIST 03		STATE REP DIST 33B		
	# of Persons Registered At 7 am	# of New Registrations Election Day	Total Number of Persons Voting in the Precinct	JOHN MCCAIN AND SARAH PALIN - R	BARACK OBAMA AND JOE BIDEN - DFL	DEAN BARKLEY - IP	NORM COLEMAN - R	AL FRANKEN - DFL	DAVID DILLON - IP	ERIK PAULSEN - R	ASHWIN MADIA - DFL	CONNIE DOERKE - R	KIM KANG - DFL
County: HENNEPIN													
DEEPHAVEN P-01	1,326	118	1,228	634	579	127	709	373	141	677	361	729	438
DEEPHAVEN P-02	1,368	143	1,278	581	682	171	626	466	165	598	488	663	560
EXCELSIOR P-01	1,463	338	1,355	553	762	176	551	593	179	542	565	544	668
GREENWOOD P-01	587	63	555	305	245	65	309	172	75	310	152	338	184
LONG LAKE P-01	1,179	145	1,060	510	531	180	494	373	138	509	381	517	465
MINNETONKA W-3 P-D	640	87	588	281	289	83	275	218	76	265	235	303	259
MINNETONKA W-3 P-H	1,393	127	1,297	607	679	122	658	505	94	647	533	655	574
MINNETONKA W-4 P-B	836	80	794	372	410	97	420	266	85	395	298	413	336
MINNETONKA W-4 P-C	1,205	281	1,310	608	670	143	619	524	136	625	501	645	565
MINNETONKA BEACH P-01	422	42	389	221	164	28	253	106	25	247	108	243	122
ORONO P-01	1,684	166	1,512	834	656	180	890	417	124	884	454	908	512
ORONO P-02	978	140	898	503	377	139	494	261	121	492	260	538	302
ORONO P-03	992	119	928	520	391	112	523	288	87	540	280	562	320
ORONO P-04	1,757	163	1,602	931	649	154	1,011	420	121	1,077	420	1,042	461
SHOREWOOD P-1	134	17	137	79	57	17	79	39	11	79	43	90	41
SHOREWOOD P-2	1,073	125	1,073	607	454	117	621	321	104	601	334	627	358
SHOREWOOD P-3	1,303	179	1,316	604	688	193	596	499	161	612	494	613	594
SHOREWOOD P-4	1,274	116	1,248	673	554	145	737	357	118	711	381	752	413
SHOREWOOD P-5	1,194	119	1,185	602	561	144	621	400	178	596	380	667	451
THONKA BAY P-01	1,112	116	1,026	552	458	138	579	300	109	576	326	596	381
WAYZATA P-01	2,706	477	2,511	1,286	1,183	285	1,357	840	224	1,353	856	1,436	915
WOOLAND P-01	371	34	346	185	157	47	220	74	30	209	91	216	100
County Totals:	24,997	3,195	23,636	12,048	11,196	2,863	12,642	7,812	2,502	12,488	7,941	13,097	9,019
District: 33B Totals	24,997	3,195	23,636	12,048	11,196	2,863	12,642	7,812	2,502	12,488	7,941	13,097	9,019
Total % of voters			100.00%	50.97%	47.37%	12.11%	53.49%	33.08%	10.59%	52.82%	33.60%	55.41%	38.16%
District: 33 Total	50,838	6,908	48,509	25,619	21,985	6,464	26,003	15,330	5,272	26,173	15,497	13,097	9,019
Total % of Voters			100.00%	52.81%	45.32%	13.33%	53.60%	31.60%	10.87%	53.95%	31.95%	27.00%	18.59%

Chapter Ten Minnesota Votes

District 34A

	Voter Registration		PRESIDENT & VICE PRESIDENT		US SENATOR		US REP DIST 02		STATE REP DIST 34A				
	# of Persons Registered At 7 am	# of New Registrations Election Day	Total Number of Persons Voting in the Precinct		JOHN MCCAIN AND SARAH PALIN - R	BARACK OBAMA AND JOE BIDEN - DFL	DEAN BARKLEY - IP	NORM COLEMAN - R	AL FRANKEN - DFL	JOHN KLINE - R	STEVE SARVI - DFL	PAUL KOHLS - R	MARCIA KRUEGER - DFL
County: CARVER													
BENTON TWP	546	60	496	338	144	105	281	104	347	136	353	126	
CAMDEN TWP	579	65	530	369	137	115	297	109	360	150	384	119	
CARVER	1,820	323	1,780	988	760	323	916	509	1,100	619	1,056	619	
CHASKA W-2 P-2	2,632	576	2,667	1,479	1,144	331	1,522	767	1,625	903	1,600	879	
COLOGNE	754	198	774	428	322	154	375	226	464	273	458	267	
DAHLGREN TWP	883	121	817	508	287	179	434	188	520	267	494	271	
HAMBURG	291	58	280	190	81	61	147	69	192	79	189	83	
HANCOCK TWP	235	24	216	147	61	38	131	42	156	51	153	54	
HOLLYWOOD TWP	698	80	649	436	188	137	368	133	392	239	442	179	
LAKETOWN TWP	1,476	281	1,350	922	407	193	857	271	953	346	947	333	
MAYER	886	241	920	555	353	147	503	253	555	309	579	273	
NEW GERMANY	198	46	174	110	55	28	90	50	102	62	109	54	
NORWOOD YOUNG AMERICA	1,867	382	1,797	1,077	663	405	895	461	1,119	617	1,165	563	
SAN FRANCISCO TWP	599	41	527	301	219	92	266	165	325	188	312	194	
VICTORIA P-1	1,101	110	988	617	354	112	623	239	662	302	664	278	
VICTORIA P-2	3,250	475	3,111	1,893	1,173	472	1,868	727	2,030	986	2,146	819	
WACONIA W-1	2,997	508	2,868	1,670	1,146	475	1,600	746	1,761	994	1,840	867	
WACONIA W-2	2,845	315	2,709	1,507	1,146	494	1,370	785	1,610	975	1,671	894	
WACONIA TWP	812	75	747	475	256	154	423	168	501	226	523	195	
WATERTOWN	2,359	454	2,181	1,290	820	391	1,133	616	1,090	1,029	1,334	706	
WATERTOWN TWP	882	65	800	485	293	148	420	221	451	322	514	246	
YOUNG AMERICA TWP	501	44	458	327	121	83	291	77	332	114	336	105	
County Totals:	28,211	4,742	26,839	16,112	10,130	4,637	14,809	6,926	16,647	9,187	17,269	8,124	
County: SCOTT													
JACKSON TWP.	615	94	563	316	238	103	265	183	330	219	292	247	
LOUISVILLE TWP.	768	99	734	460	260	120	427	178	490	227	449	240	
ST. LAWRENCE TWP.	344	37	315	193	114	75	161	72	203	100	177	114	
County Totals:	1,727	230	1,612	969	613	298	853	423	1,023	546	918	601	
District: 34A Totals	29,938	4,972	28,451	17,081	10,742	4,935	15,662	7,359	17,670	9,733	18,187	8,725	
Total % of voters	100.00	100.00	60.04	37.76	17.35	55.05	25.87	62.11	34.21	63.92	30.67		
District: 34 Total	54,786	8,725	51,418	29,125	21,266	8,173	27,821	14,535	31,306	18,121	18,187	8,725	
Total % of Voters	100.00	100.00	56.64	41.36	15.90	54.11	28.27	60.89	35.24	35.37	16.97		

District 34B

	Voter Registration		PRESIDENT & VICE PRESIDENT		US SENATOR		US REP DIST 02		STATE REP DIST 34B				
	# of Persons Registered At 7 am	# of New Registrations Election Day	Total Number of Persons Voting in the Precinct		JOHN MCCAIN AND SARAH PALIN - R	BARACK OBAMA AND JOE BIDEN - DFL	DEAN BARKLEY - IP	NORM COLEMAN - R	AL FRANKEN - DFL	JOHN KLINE - R	STEVE SARVI - DFL	JOE HOPPE - R	EVAN RAPP - DFL
County: CARVER													
CHANHASSEN P-1	1,947	191	1,823	985	805	205	1,048	542	1,116	650	1,106	603	
CHANHASSEN P-2	1,898	220	1,721	867	821	246	860	587	979	678	992	637	
CHANHASSEN P-3	1,508	291	1,517	869	638	178	914	408	996	460	975	444	
CHANHASSEN P-4	2,430	389	2,198	1,074	1,073	306	1,094	760	1,212	885	1,160	871	
CHANHASSEN P-5	1,756	158	1,633	889	727	202	929	484	1,022	567	1,008	532	
CHANHASSEN P-6	2,135	247	2,016	1,117	864	273	1,176	532	1,309	620	1,289	593	
CHANHASSEN P-7	2,970	401	2,773	1,600	1,142	304	1,725	707	1,843	820	1,837	769	
CHASKA W-1 P-1	2,911	521	2,686	1,341	1,287	446	1,229	949	1,458	1,105	1,407	1,094	
CHASKA W-1 P-2	107	14	109	79	27	18	69	21	76	30	81	24	
CHASKA W-2 P-1	1,784	390	1,623	723	864	272	700	619	820	727	772	732	
CHASKA W-3	2,482	485	2,200	1,062	1,083	375	991	778	1,206	905	1,187	858	
CHASKA W-4	2,920	446	2,668	1,438	1,193	413	1,424	789	1,599	961	1,642	877	
County Totals:	24,848	3,753	22,967	12,044	10,524	3,238	12,159	7,176	13,636	8,388	13,456	8,034	
County: HENNEPIN													
CHANHASSEN P-01	0	0	0	0	0	0	0	0	0	0	0	0	
CHANHASSEN P-02	0	0	0	0	0	0	0	0	0	0	0	0	
County Totals:	0	0	0	0	0	0	0	0	0	0	0	0	
District: 34B Totals	24,848	3,753	22,967	12,044	10,524	3,238	12,159	7,176	13,636	8,388	13,456	8,034	
Total % of voters	100.00	100.00	52.44	45.82	14.10	52.94	31.24	59.37	36.52	58.59	34.98		
District: 34 Total	54,786	8,725	51,418	29,125	21,266	8,173	27,821	14,535	31,306	18,121	13,456	8,034	
Total % of Voters	100.00	100.00	56.64	41.36	15.90	54.11	28.27	60.89	35.24	26.17	15.62		



In Honor of Bobbe Cox, US Army—Served in the Vietnam War
 Hometown: Detroit Lakes, Minnesota
 Submitted by Kay Hartness, September 15, 2008

Bobbe is my brother. He was career army and when this war came along he felt it was his duty to go. There was no hero's welcome return, but he now rides with the Patriot Guard to insure others of a welcome home, dead or alive.

Minnesota Votes Chapter Ten

District 35A

	Voter Registration		PRESIDENT & VICE PRESIDENT		US SENATOR		US REP DIST 02		STATE REP DIST 35A			
	# of Persons Registered At 7 am	# of New Registrations Election Day	Total Number of Persons Voting in the Precinct	JOHN MCCAIN AND SARAH PALIN - R	BARACK OBAMA AND JOE BIDEN - DFL	DEAN BARKLEY - IP	NORM COLEMAN - R	AL FRANKEN - DFL	JOHN KLINE - R	STEVE SARVI - DFL	MICHAEL BEARD - R	SUE BRUNS - DFL
County: SCOTT												
PRIOR LAKE P-1	1,723	208	1,599	891	680	260	822	490	993	545	859	651
PRIOR LAKE P-2	1,329	174	1,181	628	530	223	562	376	682	423	589	512
PRIOR LAKE P-3	2,315	468	2,110	1,047	1,020	323	1,055	693	1,202	778	998	947
PRIOR LAKE P-4	2,187	325	2,020	1,130	848	350	956	684	1,176	774	1,024	899
PRIOR LAKE P-5	1,818	387	1,836	1,108	711	217	1,111	488	1,219	547	1,089	654
PRIOR LAKE P-6A	1,613	155	1,467	871	570	223	850	369	953	455	813	593
PRIOR LAKE P-6B	1,260	167	1,202	685	489	205	621	351	723	422	637	507
PRIOR LAKE P-7	1,515	200	1,425	782	612	200	734	469	872	499	772	570
SHAKOPEE P-1	1,021	175	928	462	438	163	380	358	474	425	474	402
SHAKOPEE P-2	1,182	247	1,110	496	578	230	426	438	526	539	538	514
SHAKOPEE P-3	1,412	291	1,262	552	681	238	483	508	602	592	600	587
SHAKOPEE P-4	1,410	454	1,374	618	725	225	580	537	668	637	604	667
SHAKOPEE P-5	1,383	210	1,234	565	634	246	530	441	619	572	624	542
SHAKOPEE P-6	1,440	317	1,329	672	626	225	622	459	736	536	693	577
SHAKOPEE P-7	1,008	194	1,032	621	401	164	604	246	696	284	640	325
SHAKOPEE P-8	1,500	271	1,418	697	689	290	622	478	765	591	715	628
SHAKOPEE P-9	1,028	264	1,101	558	521	192	546	344	652	386	578	441
SHAKOPEE P-10	2,824	740	2,831	1,425	1,353	405	1,403	964	1,639	1,027	1,514	1,101
SHAKOPEE P-11	2,286	500	2,264	1,107	1,122	376	1,103	723	1,284	834	1,171	930
SHAKOPEE P-12	1,142	291	1,078	459	596	202	460	392	554	468	499	506
County Totals:	31,396	6,038	29,801	15,374	13,824	4,957	14,470	9,808	17,035	11,354	15,431	12,553
District 35A Totals	31,396	6,038	29,801	15,374	13,824	4,957	14,470	9,808	17,035	11,354	15,431	12,553
Total % of voters			100.00	51.59	46.39	16.63	48.56	32.91	57.16	38.10	51.78	42.12
District 35 Total	59,718	10,268	56,319	30,442	24,777	9,429	28,459	17,436	33,446	20,280	15,431	12,553
Total % of Voters			100.00	54.05	43.99	16.74	50.53	30.96	59.39	36.01	27.40	22.29

District 35B

	Voter Registration		PRESIDENT & VICE PRESIDENT		US SENATOR		US REP DIST 02		STATE REP DIST 35B			
	# of Persons Registered At 7 am	# of New Registrations Election Day	Total Number of Persons Voting in the Precinct	JOHN MCCAIN AND SARAH PALIN - R	BARACK OBAMA AND JOE BIDEN - DFL	DEAN BARKLEY - IP	NORM COLEMAN - R	AL FRANKEN - DFL	JOHN KLINE - R	STEVE SARVI - DFL	MARK BUESCHENS - R	TAYLOR KRISTOFFE-JONES - DFL
County: SCOTT												
CREDIT RIVER TWP.	3,230	376	3,022	1,909	1,058	503	1,769	713	2,045	869	1,923	862
ELKO NEW MARKET	1,919	412	1,873	1,142	693	342	1,026	483	1,260	556	1,092	609
JORDAN P-1	1,579	364	1,581	897	653	276	800	471	965	556	977	529
JORDAN P-2	1,112	227	1,023	548	429	234	430	301	551	411	565	393
NEW MARKET TWP.	2,211	262	2,074	1,328	712	333	1,200	521	1,422	604	1,251	648
SAND CREEK TWP.	960	92	870	546	295	190	450	219	551	286	589	250
SAVAGE P-2	2,555	484	2,367	1,085	1,241	411	1,030	870	1,219	1,012	1,063	1,061
SAVAGE P-3	2,386	372	2,198	1,171	989	369	1,052	723	1,236	842	1,113	852
SAVAGE P-4	2,600	291	2,390	1,245	1,107	379	1,249	731	1,467	817	1,310	872
SAVAGE P-5	1,390	176	1,272	694	559	162	742	349	825	380	772	382
SAVAGE P-6	2,110	470	2,122	1,143	943	372	1,058	656	1,262	736	1,173	716
SAVAGE P-7	2,626	298	2,365	1,283	1,041	335	1,288	705	1,464	790	1,386	790
SAVAGE P-8	1,176	148	1,079	560	507	154	566	339	609	428	571	421
SPRING LAKE TWP	2,468	258	2,282	1,517	726	412	1,329	518	1,535	639	1,513	564
County Totals:	28,322	4,230	26,518	15,068	10,953	4,472	13,989	7,628	16,411	8,926	15,298	8,949
District 35B Totals	28,322	4,230	26,518	15,068	10,953	4,472	13,989	7,628	16,411	8,926	15,298	8,949
Total % of voters			100.00	56.82	41.30	16.86	52.75	28.77	61.89	33.66	57.69	33.75
District 35 Total	59,718	10,268	56,319	30,442	24,777	9,429	28,459	17,436	33,446	20,280	15,298	8,949
Total % of Voters			100.00	54.05	43.99	16.74	50.53	30.96	59.39	36.01	27.16	15.89

District 36A

	Voter Registration		PRESIDENT & VICE PRESIDENT		US SENATOR		US REP DIST 02		STATE REP DIST 36A			
	# of Persons Registered At 7 am	# of New Registrations Election Day	Total Number of Persons Voting in the Precinct	JOHN MCCAIN AND SARAH PALIN - R	BARACK OBAMA AND JOE BIDEN - DFL	DEAN BARKLEY - IP	NORM COLEMAN - R	AL FRANKEN - DFL	JOHN KLINE - R	STEVE SARVI - DFL	MARY LIZ HOLBERG - R	DAVE LAIDIG - DFL
County: DAKOTA												
LAKEVILLE P-02	2,141	347	2,038	1,141	872	309	1,016	596	1,294	682	1,199	632
LAKEVILLE P-03	2,078	272	1,934	1,071	834	283	1,037	587	1,190	662	1,141	588
LAKEVILLE P-04	2,958	313	2,707	1,504	1,169	351	1,516	812	1,757	872	1,589	845
LAKEVILLE P-05	2,323	245	2,143	1,188	932	257	1,242	625	1,381	700	1,291	661
LAKEVILLE P-06	2,314	412	2,126	1,022	1,050	384	907	797	1,088	953	989	820
LAKEVILLE P-07	980	142	886	422	432	150	395	326	477	367	409	319
LAKEVILLE P-08	3,080	736	2,972	1,492	1,418	506	1,440	974	1,688	1,161	1,469	1,101
LAKEVILLE P-09	2,204	340	1,999	1,075	884	307	1,087	574	1,227	705	1,122	635
LAKEVILLE P-10	2,707	356	2,549	1,457	1,073	376	1,455	686	1,669	809	1,571	747
LAKEVILLE P-11	1,601	284	1,506	863	621	191	847	445	962	503	902	461
LAKEVILLE P-13	1,623	372	1,635	877	729	274	824	502	960	620	865	581
LAKEVILLE P-14	3,106	633	3,069	1,784	1,250	427	1,756	849	2,022	955	1,923	887
County Totals:	37,035	4,452	25,564	13,896	11,264	3,815	13,612	7,773	15,715	8,989	14,470	8,277
District 36A Totals	37,035	4,452	25,564	13,896	11,264	3,815	13,612	7,773	15,715	8,989	14,470	8,277
District 36A Total % of voters			100.00	54.36	44.06	14.92	53.25	30.41	61.47	35.16	56.60	32.38
District 36 Total	55,824	9,183	52,430	28,184	23,277	8,631	26,552	16,455	31,188	19,455	14,470	8,277
District 36 Total % of Voters			100.00	53.76	44.30	16.46	50.64	31.38	59.49	37.11	27.60	15.79

Chapter Ten Minnesota Votes

District 36B

	Voter Registration			PRESIDENT & VICE PRESIDENT		US SENATOR		US REP DIST 02		STATE REP DIST 36B		
	# of Persons Registered At 7 am	# of New Registrations Election Day	Total Number of Persons Voting in the Precinct	JOHN MCCAIN AND SARAH PALIN - R	BARACK OBAMA AND JOE BIDEN - DFL	DEAN BARKLEY - IP	NORM COLEMAN - R	AL FRANKEN - DFL	JOHN KLINE - R	STEVE SARVI - DFL	PAT GAROFALO - R	BEV TOPP - DFL
County: DAKOTA												
CASTLE ROCK TWP	928	81	835	472	337	176	395	251	492	326	450	354
COATES	93	22	90	40	48	12	36	38	48	34	40	39
DOUGLAS TWP	498	54	457	261	182	90	231	129	283	163	253	182
EMPIRE TWP	1,384	225	1,327	797	498	258	693	354	853	431	810	451
EUREKA TWP	1,010	111	927	556	346	205	459	256	578	325	505	387
FARMINGTON P-1	1,113	222	1,016	493	486	195	418	382	532	448	473	492
FARMINGTON P-2	2,209	555	2,093	1,021	1,021	383	938	736	1,115	897	1,050	925
FARMINGTON P-3	1,999	288	1,788	989	765	301	928	533	1,072	650	1,045	665
FARMINGTON P-4	2,065	315	1,950	1,069	851	311	1,035	585	1,188	708	1,170	704
FARMINGTON P-5	1,848	459	1,817	937	837	287	899	590	1,021	718	971	723
FARMINGTON P-6	1,660	367	1,645	889	732	262	865	501	995	580	1,006	551
GREENVALE TWP	514	40	469	253	205	88	225	148	284	174	224	229
HAMPTON CITY	375	82	342	184	147	64	164	106	192	138	176	149
HAMPTON TWP	636	60	553	322	219	106	280	161	345	198	293	235
LAKEVILLE P-01	1,850	403	1,699	842	815	290	761	620	933	691	852	715
LAKEVILLE P-12	3,326	473	3,052	1,707	1,291	456	1,644	889	1,877	1,061	1,768	1,081
MARSHAN TWP	813	88	714	395	302	154	334	218	419	269	353	296
MESVILLE	91	5	82	44	35	19	34	23	47	28	44	31
NEW TRIER	70	11	60	39	18	13	25	22	32	27	32	23
NORTHFIELD W-3 P-3	732	122	734	239	488	84	261	379	287	425	254	435
RANDOLPH CITY	228	62	228	127	93	49	103	73	125	90	106	112
RANDOLPH TWP	400	63	377	211	156	64	191	118	230	143	198	168
RAYENNA TWP	1,575	166	1,457	744	677	270	642	520	763	642	693	682
SCIOTA TWP	235	44	236	129	103	50	94	92	122	106	99	125
VERMILLION CITY	300	44	274	139	127	57	123	88	139	118	119	127
VERMILLION TWP	777	98	707	370	319	163	311	224	408	276	348	312
WATERFORD TWP	523	55	306	156	142	84	111	100	156	140	115	178
County Totals:	27,052	4,485	25,335	13,425	11,240	4,491	12,200	8,136	14,538	9,806	13,447	10,371
County: GOODHUE												
DENNISON	94	33	103	49	49	20	47	36	58	44	42	56
STANTON TWP	736	73	668	391	260	120	333	203	422	231	340	303
WARSAW TWP	405	58	388	187	188	96	162	128	201	177	175	197
WELCH TWP	502	82	472	236	226	89	198	179	254	208	231	217
County Totals:	1,737	246	1,631	863	723	325	740	546	935	660	788	773
District: 36B Totals	28,789	4,731	26,866	14,288	11,963	4,816	12,940	8,682	15,473	10,466	14,235	11,144
Total % of voters	100.00	53.18	44.53	17.93	17.93	48.16	32.32	57.59	38.96	52.99	41.48	41.48
District: 36 Total	55,824	9,183	52,430	28,184	23,227	8,631	26,552	16,455	31,188	19,455	14,235	11,144
Total % of Voters			100.00	53.76	44.30	16.46	50.64	31.38	59.49	37.11	27.15	21.26

District 37A

	Voter Registration			PRESIDENT & VICE PRESIDENT		US SENATOR		US REP DIST 02		STATE REP DIST 37A		
	# of Persons Registered At 7 am	# of New Registrations Election Day	Total Number of Persons Voting in the Precinct	JOHN MCCAIN AND SARAH PALIN - R	BARACK OBAMA AND JOE BIDEN - DFL	DEAN BARKLEY - IP	NORM COLEMAN - R	AL FRANKEN - DFL	JOHN KLINE - R	STEVE SARVI - DFL	TARA MACK - R	SHELLEY MADORE - DFL
County: DAKOTA												
APPLE VALLEY P-01	1,674	229	1,667	817	819	237	798	612	882	740	876	735
APPLE VALLEY P-02	1,956	343	1,806	819	948	272	776	736	925	813	900	814
APPLE VALLEY P-03	1,744	206	1,592	736	815	242	713	607	826	718	797	733
APPLE VALLEY P-04	1,982	327	1,863	807	1,019	227	809	793	902	888	843	913
APPLE VALLEY P-05	2,854	307	2,680	1,415	1,224	317	1,455	876	1,592	1,006	1,500	1,076
APPLE VALLEY P-06	1,401	209	1,254	517	703	197	479	549	579	614	519	666
APPLE VALLEY P-14	1,340	497	1,386	537	823	185	530	630	631	687	594	711
APPLE VALLEY P-15	1,901	230	1,713	864	830	242	877	569	963	681	918	713
APPLE VALLEY P-16	1,693	543	1,752	736	987	246	751	715	821	843	826	813
BURNSVILLE P-13	2,247	458	2,043	970	1,033	280	968	758	1,102	841	1,053	866
BURNSVILLE P-14	2,362	555	2,132	969	1,118	310	965	815	1,110	942	1,030	982
BURNSVILLE P-15	2,214	330	2,020	947	1,036	270	993	726	1,131	829	1,046	872
BURNSVILLE P-16	1,723	486	1,609	713	868	239	698	637	794	734	764	739
County Totals:	25,091	4,720	23,517	10,847	12,223	3,264	10,812	9,023	12,258	10,336	11,666	10,633
District: 37A Totals	25,091	4,720	23,517	10,847	12,223	3,264	10,812	9,023	12,258	10,336	11,666	10,633
Total % of voters	100.00	46.12	51.98	13.88	45.98	38.37	52.12	43.95	49.61	45.21	45.21	45.21
District: 37 Total	51,610	9,125	49,074	23,099	25,059	6,899	23,183	18,191	26,303	20,935	11,666	10,633
Total % of Voters			100.00	47.07	51.06	14.06	47.24	37.07	53.60	42.66	23.77	21.67

In Honor of Mark Carriere, Army—Served in WWII (North Africa, Sicily, Italy and Normandy Beach)

Hometown: Red Lake Falls, Minnesota
Submitted by LeRoy Carriere, November 4, 2008

My father served in Patton's third Army for the duration of World War II. After being wounded a second time he drove an ambulance carrying his wounded comrades to aid. He never sought any special tribute for all those years he gave for his country. He died in the presence of his family in 1975.

Minnesota Votes Chapter Ten

District 37B

	Voter Registration		PRESIDENT & VICE PRESIDENT		US SENATOR		US REP DIST 02		STATE REP DIST 37B			
	# of Persons Registered At 7 am	# of New Registrations Election Day	Total Number of Persons Voting in the Precinct	JOHN MCCAIN AND SARAH PALIN - R	BARACK OBAMA AND JOE BIDEN - DFL	DEAN BARKLEY - IP	NORM COLEMAN - R	AL FRANKEN - DFL	JOHN KLINE - R	STEVE SARVI - DFL	JUDY LINDSAY - R	PHILLIP M. STERNER - DFL
County: DAKOTA												
APPLE VALLEY P-07	2,308	511	2,133	912	1,181	258	931	898	1,051	1,000	857	1,148
APPLE VALLEY P-08	2,103	221	1,966	919	1,019	262	967	709	1,076	820	868	984
APPLE VALLEY P-09	2,140	201	1,959	918	1,006	253	973	701	1,086	814	884	987
APPLE VALLEY P-10	1,692	229	1,569	704	834	252	772	530	841	667	681	808
APPLE VALLEY P-11	1,650	204	1,501	753	720	212	757	517	852	604	711	704
APPLE VALLEY P-12	2,057	226	1,990	949	1,006	275	969	720	1,094	817	944	937
APPLE VALLEY P-13	2,480	545	2,425	1,157	1,225	337	1,154	905	1,322	1,024	1,130	1,172
ROSEMOUNT P-1	2,386	533	2,584	1,315	1,221	375	1,309	861	1,496	998	1,216	1,199
ROSEMOUNT P-2	2,698	677	2,845	1,402	1,397	412	1,391	1,004	1,565	1,176	1,305	1,332
ROSEMOUNT P-3	2,540	290	2,343	1,212	1,083	329	1,213	768	1,373	892	1,022	1,194
ROSEMOUNT P-4	1,343	267	1,332	574	719	209	533	556	664	621	490	751
ROSEMOUNT P-5A	744	82	685	340	337	105	334	241	396	271	307	353
ROSEMOUNT P-5B	743	129	686	355	320	109	344	225	403	259	331	320
ROSEMOUNT P-6	1,626	281	1,530	742	768	267	724	523	826	636	642	779
County Totals:	26,519	4,405	25,557	12,252	12,836	3,635	12,371	9,168	14,045	10,599	11,388	12,668
District: 37B Totals	26,519	4,405	25,557	12,252	12,836	3,635	12,371	9,168	14,045	10,599	11,388	12,668
Total % of voters				100.00	47.94	50.22	14.22	48.41	54.96	41.47	44.56	49.57
District: 37 Total	51,610	9,125	49,074	23,099	25,059	6,899	23,183	18,191	26,303	20,935	11,388	12,668
Total % of Voters				100.00	47.07	51.06	14.06	47.24	53.60	42.66	23.21	25.81

District 38A

	Voter Registration		PRESIDENT & VICE PRESIDENT		US SENATOR		US REP DIST 02		STATE REP DIST 38A				
	# of Persons Registered At 7 am	# of New Registrations Election Day	Total Number of Persons Voting in the Precinct	JOHN MCCAIN AND SARAH PALIN - R	BARACK OBAMA AND JOE BIDEN - DFL	DEAN BARKLEY - IP	NORM COLEMAN - R	AL FRANKEN - DFL	JOHN KLINE - R	STEVE SARVI - DFL	DIANE ANDERSON - R	SANDRA MASIN - DFL	
County: DAKOTA													
BURNSVILLE P-06	2,094	382	1,926	813	1,083	257	788	849	909	950	827	1,000	
BURNSVILLE P-09	2,187	364	1,984	913	1,051	250	944	759	1,052	847	1,004	860	
BURNSVILLE P-10	2,477	361	2,242	1,036	1,165	314	1,033	858	1,210	949	1,099	1,021	
EAGAN P-02	2,011	582	1,825	665	1,117	254	685	863	771	975	704	1,006	
EAGAN P-04	1,461	408	1,382	526	827	227	520	600	609	706	548	749	
EAGAN P-05	1,916	390	1,821	692	1,088	273	686	816	789	931	722	975	
EAGAN P-06	2,896	530	2,751	1,112	1,590	382	1,221	1,116	1,243	1,312	1,222	1,383	
EAGAN P-07	2,828	405	2,669	1,217	1,403	363	1,310	960	1,435	1,145	1,308	1,225	
EAGAN P-12	1,971	433	1,794	772	996	231	781	739	864	851	810	861	
EAGAN P-13	1,148	202	1,087	444	605	175	431	462	473	564	434	579	
EAGAN P-14	2,282	391	2,100	895	1,159	275	892	888	1,028	973	953	1,008	
County Totals:	23,361	4,448	21,581	9,085	12,084	3,001	9,291	8,910	10,483	10,203	9,641	10,667	
District: 38A Totals	23,361	4,448	21,581	9,085	12,084	3,001	9,291	8,910	10,483	10,203	9,641	10,667	
Total % of voters				100.00	42.10	55.99	13.91	43.05	41.29	48.58	47.28	44.67	49.43
District: 38 Total	46,754	8,046	43,278	18,897	23,551	6,015	19,641	16,910	21,933	19,697	9,641	10,667	
Total % of Voters				100.00	43.66	54.42	13.90	45.38	39.07	50.68	45.51	22.28	24.65

District 38B

	Voter Registration		PRESIDENT & VICE PRESIDENT		US SENATOR		US REP DIST 02		STATE REP DIST 38B				
	# of Persons Registered At 7 am	# of New Registrations Election Day	Total Number of Persons Voting in the Precinct	JOHN MCCAIN AND SARAH PALIN - R	BARACK OBAMA AND JOE BIDEN - DFL	DEAN BARKLEY - IP	NORM COLEMAN - R	AL FRANKEN - DFL	JOHN KLINE - R	STEVE SARVI - DFL	LYNN WARDLOW - R	MIKE OBERMUELLER - DFL	
County: DAKOTA													
EAGAN P-03	1,872	585	1,766	763	948	255	770	697	868	815	748	930	
EAGAN P-08	1,836	450	1,623	630	961	212	609	773	741	822	612	935	
EAGAN P-09	2,828	508	2,594	1,107	1,424	314	1,214	1,021	1,307	1,191	1,162	1,338	
EAGAN P-10	1,152	120	1,072	489	568	149	509	400	561	473	508	529	
EAGAN P-11	3,132	345	2,920	1,407	1,471	393	1,522	959	1,675	1,145	1,477	1,344	
EAGAN P-15	1,751	275	1,592	655	902	235	686	643	749	784	680	850	
EAGAN P-16	1,860	218	1,711	762	913	258	781	646	887	781	799	866	
EAGAN P-17	1,790	194	1,688	841	822	222	919	530	993	643	912	723	
EAGAN P-18	1,386	201	1,342	582	736	197	599	528	653	639	583	698	
EAGAN P-19	1,791	219	1,665	823	817	237	849	549	953	657	843	749	
EAGAN P-20	2,267	264	2,127	1,027	1,068	289	1,106	717	1,215	845	1,096	970	
EAGAN P-21	1,728	219	1,597	726	837	253	786	537	848	699	773	780	
County Totals:	23,393	3,598	21,697	9,812	11,467	3,014	10,350	8,009	11,450	9,494	10,193	10,712	
District: 38B Totals	23,393	3,598	21,697	9,812	11,467	3,014	10,350	8,009	11,450	9,494	10,193	10,712	
Total % of voters				100.00	45.22	52.85	13.89	47.70	36.87	52.77	43.76	46.98	49.37
District: 38 Total	46,754	8,046	43,278	18,897	23,551	6,015	19,641	16,910	21,933	19,697	10,193	10,712	
Total % of Voters				100.00	43.66	54.42	13.90	45.38	39.07	50.68	45.51	23.55	24.75

Chapter Ten Minnesota Votes

District 39A

	Voter Registration			PRESIDENT & VICE PRESIDENT		US SENATOR		US REP DIST 02		US REP DIST 04		STATE REP DIST 39A		
	# of Persons Registered At 7 am	# of New Registrations Election Day	Total Number of Persons Voting in the Precinct	JOHN MCCAIN AND SARAH PALIN - R	BARACK OBAMA AND JOE BIDEN - DFL	DEAN BARKLEY - IP	NORM COLEMAN - R	AL FRANKEN - DFL	JOHN KLINE - R	STEVE SARVI - DFL	ED MATTHEWS - R	BETTY MCCOLLUM - DFL	BILL JUNGBAUER - R	RICK HANSEN - DFL
County: DAKOTA														
EAGAN P-01	798	96	725	326	386	105	319	295	354	354	-	-	305	378
LILYDALE	630	74	593	259	326	48	301	234	-	-	251	321	253	292
MENDOTA CITY	130	16	116	40	66	6	23	29	62	-	37	74	34	77
MENDOTA HTS P-1	2,128	159	2,016	865	1,122	214	963	815	-	-	829	1,102	837	1,090
MENDOTA HTS P-2	1,643	162	1,581	705	849	148	802	614	-	-	700	839	677	808
MENDOTA HTS P-3	1,308	200	1,210	509	675	173	549	476	-	-	477	689	502	648
MENDOTA HTS P-4	1,636	137	1,555	660	859	212	711	611	-	-	620	881	633	837
MENDOTA HTS P-5	1,738	163	1,678	728	917	200	829	625	-	-	712	916	716	866
SOUTH ST PAUL P-1 W-1	2,265	409	2,171	824	1,277	394	751	987	-	-	671	1,391	746	1,300
WEST ST PAUL W-1 P-1	1,339	277	1,238	426	778	183	462	638	-	-	360	820	414	760
WEST ST PAUL W-1 P-2	1,330	237	1,252	451	774	207	457	574	-	-	376	800	432	717
WEST ST PAUL W-1 P-3	786	269	736	202	503	101	200	411	-	-	161	513	184	482
WEST ST PAUL W-2 P-1	1,180	229	1,083	336	707	200	339	521	-	-	316	715	346	669
WEST ST PAUL W-2 P-2	1,325	176	1,264	462	768	186	456	599	-	-	424	785	432	769
WEST ST PAUL W-2 P-3	1,392	290	1,251	427	788	149	421	653	-	-	349	833	374	773
WEST ST PAUL W-3 P-1	1,350	204	1,246	437	778	193	428	610	-	-	372	821	427	760
WEST ST PAUL W-3 P-2	1,420	170	1,347	559	770	189	564	579	-	-	516	775	520	758
WEST ST PAUL W-3 P-3	1,528	277	1,447	606	804	212	590	618	-	-	533	846	541	814
County Totals:	23,926	3,545	22,509	8,822	13,145	3,147	9,111	9,922	354	354	7,704	13,111	8,373	12,798
District: 39A Totals	23,926	3,545	22,509	8,822	13,145	3,147	9,111	9,922	354	354	7,704	13,111	8,373	12,798
Total % of voters	100.00	100.00	99.12	38.40	59.40	13.94	40.48	44.08	1.57	1.57	34.23	58.25	37.20	56.86
District: 39 Total	48,341	8,283	45,826	18,847	25,823	6,937	18,732	19,334	7,626	6,583	10,651	18,854	8,373	12,798
Total % of Voters	100.00	100.00	94.84	39.00	53.65	14.37	40.88	42.19	16.64	14.37	23.24	41.14	18.27	27.93

District 39B

	Voter Registration			PRESIDENT & VICE PRESIDENT		US SENATOR		US REP DIST 02		US REP DIST 04		STATE REP DIST 39B		
	# of Persons Registered At 7 am	# of New Registrations Election Day	Total Number of Persons Voting in the Precinct	JOHN MCCAIN AND SARAH PALIN - R	BARACK OBAMA AND JOE BIDEN - DFL	DEAN BARKLEY - IP	NORM COLEMAN - R	AL FRANKEN - DFL	JOHN KLINE - R	STEVE SARVI - DFL	ED MATTHEWS - R	BETTY MCCOLLUM - DFL	CHRISTIAN REUCK - R	JOE ATKINS - DFL
County: DAKOTA														
INVER GROVE HTS P-01	1,163	141	1,095	579	490	177	539	360	637	414	-	-	352	709
INVER GROVE HTS P-02	2,528	345	2,371	1,281	1,036	309	1,322	712	1,453	836	-	-	874	1,374
INVER GROVE HTS P-03	2,081	230	1,887	942	899	323	896	645	1,068	770	-	-	539	1,290
INVER GROVE HTS P-04	2,652	470	2,575	1,077	1,453	397	1,062	1,055	1,245	1,218	-	-	569	1,890
INVER GROVE HTS P-05	2,114	278	1,989	823	1,125	362	825	775	970	949	-	-	389	1,535
INVER GROVE HTS P-06	2,011	390	1,965	787	1,113	338	711	864	862	1,003	-	-	401	1,493
INVER GROVE HTS P-07	1,857	401	1,781	723	983	336	617	780	783	922	-	-	365	1,350
INVER GROVE HTS P-08	2,444	580	2,454	961	1,413	414	898	1,076	-	-	781	1,522	551	1,785
INVER GROVE HTS P-09	1,419	594	1,373	481	860	199	453	677	-	-	392	868	282	986
INVER GROVE HTS P-10	1,883	553	1,840	702	1,096	295	713	794	-	-	617	1,084	470	1,232
SOUTH ST PAUL P-2 W-1	1,853	331	1,745	684	1,016	272	648	792	-	-	550	1,138	447	1,193
SOUTH ST PAUL P-3 W-2	2,003	380	1,862	765	1,036	334	699	786	-	-	607	1,151	462	1,276
SUNFISH LAKE	407	45	382	220	158	44	238	96	254	117	-	-	175	178
County Totals:	24,415	4,738	23,317	10,025	12,678	3,800	9,621	9,412	7,272	6,229	2,947	5,743	5,876	16,291
District: 39B Totals	24,415	4,738	23,317	10,025	12,678	3,800	9,621	9,412	7,272	6,229	2,947	5,743	5,876	16,291
Total % of voters	100.00	100.00	95.92	41.04	54.37	16.30	41.26	40.37	31.19	26.71	12.64	24.63	25.20	69.87
District: 39 Total	48,341	8,283	45,826	18,847	25,823	6,937	18,732	19,334	7,626	6,583	10,651	18,854	8,376	16,291
Total % of Voters	100.00	100.00	94.84	39.00	53.65	14.37	40.88	42.19	16.64	14.37	23.24	41.14	12.82	35.55

District 40A

	Voter Registration			PRESIDENT & VICE PRESIDENT		US SENATOR		US REP DIST 02		STATE REP DIST 40 A		
	# of Persons Registered At 7 am	# of New Registrations Election Day	Total Number of Persons Voting in the Precinct	JOHN MCCAIN AND SARAH PALIN - R	BARACK OBAMA AND JOE BIDEN - DFL	DEAN BARKLEY - IP	NORM COLEMAN - R	AL FRANKEN - DFL	JOHN KLINE - R	STEVE SARVI - DFL	TODD JOHNSON - R	WILL MORGAN - DFL
County: DAKOTA												
BURNSVILLE P-01	2,891	417	2,621	1,198	1,377	355	1,216	1,010	1,387	1,122	1,089	1,362
BURNSVILLE P-02	1,860	347	1,668	751	889	235	721	657	859	713	703	825
BURNSVILLE P-03	1,843	347	1,678	759	873	251	740	648	888	723	724	849
BURNSVILLE P-04	1,994	406	1,779	752	986	232	743	764	847	853	690	951
BURNSVILLE P-05	1,827	492	1,571	545	993	208	563	751	654	820	499	925
BURNSVILLE P-07	1,942	304	1,817	879	905	270	858	662	997	745	804	913
BURNSVILLE P-08	3,176	349	2,944	1,405	1,473	389	1,379	1,134	1,592	1,245	1,321	1,459
BURNSVILLE P-11	2,203	416	2,016	943	1,034	301	909	766	1,069	845	849	1,004
BURNSVILLE P-12	1,408	223	1,160	526	614	148	493	488	564	516	454	592
BURNSVILLE P-17	2,224	490	1,901	812	1,054	286	767	817	902	910	709	1,059
County Totals:	21,368	3,791	19,155	8,570	10,198	2,675	8,389	7,697	9,759	8,492	7,842	9,939
County: SCOTT												
SAVAGE P-1	710	163	649	273	343	127	242	265	298	324	253	358
County Totals:	710	163	649	273	343	127	242	265	298	324	253	358
District: 40A Totals	22,078	3,954	19,804	8,843	10,541	2,802	8,631	7,962	10,057	8,816	8,095	10,297
District: 40A Total % of voters	100.00	100.00	90.17	39.61	53.23	14.15	43.58	40.20	50.78	44.52	40.88	51.99
District: 40 Total	44,139	7,688	42,181	18,420	22,847	5,956	18,031	17,365	10,087	8,816	8,095	10,297
District: 40 Total % of Voters	100.00	100.00	95.60	41.74	51.61	14.12	42.75	41.17	23.84	20.90	19.19	24.41

Minnesota Votes Chapter Ten

District 40B

	Voter Registration	PRESIDENT & VICE PRESIDENT	US SENATOR	US REP DIST 03	STATE REP DIST 40B								
	# of Persons Registered At 7 am	# of New Registrations Election Day	Total Number of Persons Voting in the Precinct	JOHN MCCAIN AND SARAH PALIN - R	BARACK OBAMA AND JOE BIDEN - DFL	DEAN BARKLEY - IP	NORM COLEMAN - R	AL FRANKEN - DFL	DAVID DILLON - IP	ERIK PAULSEN - R	ASHWIN MADIA - DFL	BOB GREEN - R	ANN LENZIEWSKI - DFL
County: HENNEPIN													
BLOOMINGTON W-1 P-07	1,565	226	1,539	689	809	219	664	630	185	649	636	544	920
BLOOMINGTON W-1 P-08	1,558	178	1,509	668	799	255	615	617	192	652	608	496	959
BLOOMINGTON W-1 P-09	1,317	301	1,259	463	761	178	445	610	160	452	593	362	832
BLOOMINGTON W-1 P-10	1,671	395	1,824	722	1,074	257	730	796	177	740	833	549	1,189
BLOOMINGTON W-1 P-12	1,888	362	1,973	801	1,137	233	842	853	219	832	853	620	1,255
BLOOMINGTON W-1 P-14	1,609	245	1,626	704	871	253	644	697	218	674	687	504	1,070
BLOOMINGTON W-1 P-15	1,347	170	1,369	612	731	190	607	546	130	614	562	460	864
BLOOMINGTON W-1 P-30	1,735	367	1,832	768	1,035	248	751	790	182	768	785	600	1,106
BLOOMINGTON W-2 P-13	1,649	166	1,626	730	868	199	746	656	160	767	645	559	1,019
BLOOMINGTON W-2 P-25	1,276	189	1,311	730	567	153	750	390	108	758	395	616	647
BLOOMINGTON W-2 P-26	1,862	256	1,856	828	979	270	812	740	236	823	738	650	1,145
BLOOMINGTON W-3 P-11	1,303	169	1,322	568	724	195	567	543	130	555	587	410	877
BLOOMINGTON W-4 P-06	2,031	277	1,951	841	1,065	292	776	850	228	813	837	594	1,275
BLOOMINGTON W-4 P-32	1,250	433	1,380	453	886	212	451	685	181	459	672	371	908
County Totals:	22,061	3,734	22,377	9,577	12,306	3,154	9,400	9,403	2,506	9,556	9,431	7,335	14,066
District: 40B Totals	22,061	3,734	22,377	9,577	12,306	3,154	9,400	9,403	2,506	9,556	9,431	7,335	14,066
Total % of voters	100.00	100.00	100.00	42.80	54.99	14.09	42.01	42.02	11.20	42.70	42.15	32.78	62.86
District: 40 Total	44,139	7,688	42,181	18,420	22,847	5,956	18,031	17,365	2,506	9,556	9,431	7,335	14,066
Total % of Voters	100.00	100.00	100.00	43.67	54.16	14.12	42.75	41.17	5.94	22.65	22.36	17.39	33.35

District 41A

	Voter Registration	PRESIDENT & VICE PRESIDENT	US SENATOR	US REP DIST 03	STATE REP DIST 41A								
	# of Persons Registered At 7 am	# of New Registrations Election Day	Total Number of Persons Voting in the Precinct	JOHN MCCAIN AND SARAH PALIN - R	BARACK OBAMA AND JOE BIDEN - DFL	DEAN BARKLEY - IP	NORM COLEMAN - R	AL FRANKEN - DFL	DAVID DILLON - IP	ERIK PAULSEN - R	ASHWIN MADIA - DFL	KEITH DOWNEY - R	KEVIN STAUNTON - DFL
County: HENNEPIN													
EDINA P-1A	1,872	359	1,786	778	980	239	884	649	158	889	677	653	552
EDINA P-1B	2,006	176	1,855	903	931	174	1,003	657	165	981	647	738	432
EDINA P-2	1,603	190	1,427	581	818	201	606	593	152	598	612	447	442
EDINA P-3	2,103	215	1,959	887	1,041	190	1,115	627	124	1,079	680	774	437
EDINA P-4	1,786	1,786	1,656	519	1,138	175	660	803	111	631	864	419	616
EDINA P-5	2,122	171	1,951	938	989	183	1,111	636	126	1,059	697	767	500
EDINA P-6	1,842	143	1,754	813	916	202	864	668	147	881	671	645	509
EDINA P-7	1,354	92	1,288	600	674	137	624	513	98	621	532	461	388
EDINA P-8	1,769	172	1,695	737	927	181	854	630	116	832	699	646	470
EDINA P-9	1,674	1,674	1,564	604	929	202	649	691	133	653	716	502	515
EDINA P-10	1,656	110	1,511	800	691	151	880	463	89	882	585	709	351
EDINA P-11	2,019	154	1,845	802	1,022	191	864	774	153	877	769	686	547
EDINA P-14	1,910	217	1,809	649	1,128	220	707	856	158	707	879	482	675
EDINA P-16	1,478	122	1,392	623	759	137	702	530	97	680	553	520	423
EDINA P-17	2,185	398	1,902	685	1,026	246	670	946	193	677	576	476	769
County Totals:	27,379	5,979	25,394	10,919	14,111	2,831	12,193	10,036	2,020	12,047	10,404	8,925	7,626
District: 41A Totals	27,379	5,979	25,394	10,919	14,111	2,831	12,193	10,036	2,020	12,047	10,404	8,925	7,626
Total % of voters	100.00	100.00	100.00	43.00	55.57	11.15	48.02	39.52	7.95	47.44	40.97	35.15	30.03
District: 41 Total	50,655	9,243	48,353	21,208	26,415	5,647	23,221	18,790	3,987	23,152	19,493	8,925	7,626
Total % of Voters	100.00	100.00	100.00	43.86	54.63	11.68	48.02	38.86	8.25	47.88	40.31	18.46	15.77

District 41B

	Voter Registration	PRESIDENT & VICE PRESIDENT	US SENATOR	US REP DIST 03	STATE REP DIST 41B								
	# of Persons Registered At 7 am	# of New Registrations Election Day	Total Number of Persons Voting in the Precinct	JOHN MCCAIN AND SARAH PALIN - R	BARACK OBAMA AND JOE BIDEN - DFL	DEAN BARKLEY - IP	NORM COLEMAN - R	AL FRANKEN - DFL	DAVID DILLON - IP	ERIK PAULSEN - R	ASHWIN MADIA - DFL	JAN SCHNEIDER - R	PAUL ROSENTHAL - DFL
County: HENNEPIN													
BLOOMINGTON W-2 P-16	2,091	320	2,112	921	1,155	261	989	827	183	1,003	867	918	1,100
BLOOMINGTON W-2 P-21	1,425	176	1,441	658	760	166	742	508	109	725	553	642	711
BLOOMINGTON W-2 P-23	1,667	574	1,974	757	1,176	299	739	890	238	801	875	735	1,135
BLOOMINGTON W-2 P-24	1,795	226	1,787	826	914	278	843	632	183	902	632	801	878
BLOOMINGTON W-2 P-27	1,297	136	1,304	595	687	157	653	483	124	653	488	612	622
BLOOMINGTON W-3 P-17	1,420	170	1,427	694	709	143	783	478	122	744	507	696	656
BLOOMINGTON W-3 P-18	1,439	127	1,442	694	728	181	739	502	109	730	552	703	688
BLOOMINGTON W-3 P-19	1,825	409	1,992	791	1,164	282	815	859	199	815	902	742	1,135
BLOOMINGTON W-3 P-22	1,792	194	1,762	841	902	209	909	826	128	912	667	825	836
BLOOMINGTON W-3 P-28	1,630	138	1,598	761	821	191	832	557	132	832	591	760	766
EDINA P-12	1,145	111	1,074	512	551	123	550	388	71	564	413	478	539
EDINA P-13	1,326	247	1,134	374	733	140	397	566	101	413	562	388	659
EDINA P-15	1,943	150	1,738	925	797	167	1,025	528	108	1,018	564	971	669
EDINA P-18	1,555	203	1,332	516	798	154	537	616	118	534	596	509	690
EDINA P-19	926	83	842	424	409	65	470	294	42	459	320	447	350
County Totals:	23,276	3,264	22,959	10,289	12,304	2,816	11,028	8,754	1,967	11,105	9,089	10,227	11,434
District: 41B Totals	23,276	3,264	22,959	10,289	12,304	2,816	11,028	8,754	1,967	11,105	9,089	10,227	11,434
Total % of voters	100.00	100.00	100.00	44.81	53.89	12.27	48.83	38.13	8.57	48.27	38.59	44.54	48.80
District: 41 Total	50,655	9,243	48,353	21,208	26,415	5,647	23,221	18,790	3,987	23,152	19,493	10,227	11,434
Total % of Voters	100.00	100.00	100.00	43.86	54.63	11.68	48.02	38.86	8.25	47.88	40.31	21.15	23.65

Chapter Ten Minnesota Votes

District 42A

	Voter Registration	PRESIDENT & VICE PRESIDENT	US SENATOR	US REP DIST 03	STATE REP DIST 42A								
	# of Persons Registered At 7 am	# of New Registrations Election Day	Total Number of Persons Voting in the Precinct	JOHN MCCAIN AND SARAH PALIN - R	BARACK OBAMA AND JOE BIDEN - DFL	DEAN BARKLEY - IP	NORM COLEMAN - R	AL FRANKEN - DFL	DAVID DILLON - IP	ERIK PAULSEN - R	ASHWIN MADDA - DFL	SHARI MAY - R	MARIA RUUD - DFL
County: HENNEPIN													
EDEN PRAIRIE P-01	1,697	172	1,567	778	761	237	801	508	167	837	521	697	792
EDEN PRAIRIE P-02	1,925	195	1,826	846	948	250	920	636	176	961	644	794	944
EDEN PRAIRIE P-03	1,356	188	1,272	554	700	166	595	494	96	642	485	506	697
EDEN PRAIRIE P-04	1,592	298	1,481	680	786	198	703	566	121	753	554	600	806
EDEN PRAIRIE P-05	2,163	243	2,000	986	992	250	1,038	678	183	1,061	675	889	988
EDEN PRAIRIE P-07	1,625	243	1,460	727	719	177	760	507	131	773	513	650	713
EDEN PRAIRIE P-08	1,240	346	1,216	545	654	146	611	443	93	638	440	531	592
MINNETONKA W-1 P-A	1,618	176	1,528	606	886	194	640	671	154	639	693	541	934
MINNETONKA W-1 P-B	2,042	329	1,938	804	1,103	232	864	812	177	864	828	697	1,128
MINNETONKA W-1 P-C	1,769	472	1,694	631	1,032	206	652	802	188	654	794	532	1,070
MINNETONKA W-1 P-D	838	78	784	313	457	121	306	345	95	320	348	274	482
MINNETONKA W-3 P-G	258	26	246	118	122	24	128	91	30	120	90	104	129
MINNETONKA W-4 P-D	1,379	166	1,288	572	692	195	606	474	140	596	516	511	721
MINNETONKA W-4 P-E	2,042	329	1,938	804	1,103	232	864	812	177	864	828	697	1,128
MINNETONKA W-4 P-F	1,616	159	1,495	592	874	146	667	663	115	650	685	529	893
MINNETONKA W-4 P-G	1,452	142	1,357	557	781	173	587	576	116	586	593	498	786
MINNETONKA W-4 P-H	123	37	127	37	84	14	34	72	26	33	55	27	82
County Totals:	24,649	3,463	23,169	10,203	12,581	3,000	10,780	9,061	2,217	11,003	9,193	9,154	12,806
District: 42A Totals	24,649	3,463	23,169	10,203	12,581	3,000	10,780	9,061	2,217	11,003	9,193	9,154	12,806
Total % of voters	100.00	44.04	54.30	12.95	46.53	39.11	9.57	47.49	39.68	39.51	55.27	26.49	26.49
District: 42 Total	51,916	8,285	48,341	22,273	25,285	6,059	23,831	17,657	4,121	24,983	17,614	9,154	12,806
Total % of Voters	100.00	46.07	52.31	12.53	49.30	36.53	8.52%	51.68	36.44	18.94	26.49	26.49	26.49

District 42B

	Voter Registration	PRESIDENT & VICE PRESIDENT	US SENATOR	US REP DIST 03	STATE REP DIST 42B								
	# of Persons Registered At 7 am	# of New Registrations Election Day	Total Number of Persons Voting in the Precinct	JOHN MCCAIN AND SARAH PALIN - R	BARACK OBAMA AND JOE BIDEN - DFL	DEAN BARKLEY - IP	NORM COLEMAN - R	AL FRANKEN - DFL	DAVID DILLON - IP	ERIK PAULSEN - R	ASHWIN MADDA - DFL	JENIFER LOON - R	JERRY FITZGERICK - DFL
County: HENNEPIN													
EDEN PRAIRIE P-06	2,224	328	2,027	935	1,051	268	996	718	183	1,062	716	1,016	881
EDEN PRAIRIE P-09	2,328	323	2,112	1,053	1,025	248	1,193	633	137	1,277	624	1,231	730
EDEN PRAIRIE P-10	2,524	359	2,309	1,127	1,146	284	1,171	812	166	1,292	759	1,220	936
EDEN PRAIRIE P-11	2,002	833	1,766	579	1,142	246	612	852	190	700	784	638	919
EDEN PRAIRIE P-12	2,788	543	2,538	1,126	1,375	320	1,181	983	197	1,262	970	1,146	1,180
EDEN PRAIRIE P-13	1,950	411	1,822	776	1,008	262	814	708	163	913	684	878	816
EDEN PRAIRIE P-14	2,440	346	2,263	1,141	1,091	238	1,269	720	157	1,316	728	1,361	802
EDEN PRAIRIE P-15	1,855	396	1,761	801	925	221	859	645	134	929	627	894	739
EDEN PRAIRIE P-16	2,320	292	2,159	1,060	1,065	298	1,137	693	164	1,214	720	1,159	877
EDEN PRAIRIE P-17	1,611	180	1,477	813	643	162	888	409	101	918	421	908	489
EDEN PRAIRIE P-18	2,502	284	2,285	1,277	992	228	1,440	590	140	1,506	582	1,470	687
EDEN PRAIRIE P-19	2,723	527	2,653	1,241	1,382	284	1,491	833	172	1,591	806	1,531	946
County Totals:	27,267	4,822	25,172	12,070	12,704	3,059	13,051	8,596	1,904	13,980	8,421	13,452	10,002
District: 42B Totals	27,267	4,822	25,172	12,070	12,704	3,059	13,051	8,596	1,904	13,980	8,421	13,452	10,002
Total % of voters	100.00	47.95	50.47	12.15	51.85	34.15	7.56	58.54	33.45	53.44	39.73	39.73	39.73
District: 42 Total	51,916	8,285	48,341	22,273	25,285	6,059	23,831	17,657	4,121	24,983	17,614	13,452	10,002
Total % of Voters	100.00	46.07	52.31	12.53	49.30	36.53	8.52	51.68	36.44	27.83	26.69	26.69	26.69

District 43A

	Voter Registration	PRESIDENT & VICE PRESIDENT	US SENATOR	US REP DIST 03	STATE REP DIST 43A								
	# of Persons Registered At 7 am	# of New Registrations Election Day	Total Number of Persons Voting in the Precinct	JOHN MCCAIN AND SARAH PALIN - R	BARACK OBAMA AND JOE BIDEN - DFL	DEAN BARKLEY - IP	NORM COLEMAN - R	AL FRANKEN - DFL	DAVID DILLON - IP	ERIK PAULSEN - R	ASHWIN MADDA - DFL	SARAH ANDERSON - R	CLINT FAUST - DFL
County: HENNEPIN													
MEDICINE LAKE P-01	271	38	267	117	145	54	118	91	27	119	115	133	124
PLYMOUTH W-1 P-01	793	192	780	363	406	102	374	286	60	384	302	406	310
PLYMOUTH W-1 P-02	2,340	622	2,287	1,085	1,162	293	1,137	827	180	1,153	878	1,201	961
PLYMOUTH W-1 P-03	1,412	181	1,378	755	612	168	803	391	82	800	463	872	464
PLYMOUTH W-1 P-04	2,672	328	2,475	1,228	1,212	337	1,276	829	209	1,298	888	1,409	950
PLYMOUTH W-1 P-06	1,454	407	1,334	571	725	191	573	547	158	564	548	600	648
PLYMOUTH W-1 P-08	1,940	218	1,793	851	914	198	900	669	161	881	690	948	756
PLYMOUTH W-2 P-11	2,147	460	2,002	803	1,170	282	839	843	193	873	860	892	993
PLYMOUTH W-3 P-15	3,614	736	3,375	1,477	1,826	470	1,512	1,334	348	1,526	1,381	1,664	1,539
PLYMOUTH W-3 P-16	1,789	333	1,673	704	948	275	699	665	175	711	716	801	766
PLYMOUTH W-3 P-17	1,555	304	1,407	598	778	186	616	579	134	602	614	631	689
PLYMOUTH W-3 P-19	1,269	399	1,173	409	732	181	404	551	144	410	553	447	657
PLYMOUTH W-4 P-20	1,873	275	1,707	861	914	239	880	559	166	881	600	981	625
PLYMOUTH W-4 P-22	1,608	187	1,532	794	716	182	836	488	128	818	531	870	571
PLYMOUTH W-4 P-23	1,895	186	1,768	809	930	252	856	638	172	849	683	984	693
County Totals:	26,632	4,866	24,951	11,425	13,090	3,410	11,823	9,297	2,337	11,869	9,822	12,839	10,756
District: 43A Totals	26,632	4,866	24,951	11,425	13,090	3,410	11,823	9,297	2,337	11,869	9,822	12,839	10,756
Total % of voters	100.00	45.79	52.46	13.67	47.38	37.26	9.27	47.57	39.27	51.46	43.11	43.11	43.11
District: 43 Total	52,085	8,761	48,747	21,431	26,517	6,489	22,248	19,240	4,705	22,376	19,993	12,839	10,756
Total % of Voters	100.00	43.96	54.40	13.31	45.63	39.47	9.65	45.90	41.01	26.34	22.06	22.06	22.06

Minnesota Votes Chapter Ten

District 43B

	Voter Registration			PRESIDENT & VICE PRESIDENT		US SENATOR		US REP DIST 03		STATE REP DIST 43B			
	# of Persons Registered At 7 am	# of New Registrations Election Day	Total Number of Persons Voting in the Precinct	JOHN MCCAIN AND SARAH PALIN - R	BARACK OBAMA AND JOE BIDEN - DFL	DEAN BARKLEY - IP	NORM COLEMAN - R	AL FRANKEN - DFL	DAVID DILLON - IP	ERIK PAULSEN - R	ASHWIN MADIA - DFL	BRIAN BROGAN - R	JOHN BENSON - DFL
County: HENNEPIN													
MINNETONKA W-1 P-E	819	84	800	332	450	123	346	323	96	343	344	332	429
MINNETONKA W-1 P-F	1,407	150	1,339	507	807	178	557	576	130	553	602	523	724
MINNETONKA W-2 P-A	1,828	216	1,682	718	946	206	743	710	140	767	719	708	863
MINNETONKA W-2 P-B	1,649	177	1,560	533	1,011	145	623	776	132	608	772	544	918
MINNETONKA W-2 P-C	2,061	295	1,903	745	1,124	257	769	840	200	777	841	694	1,063
MINNETONKA W-2 P-D	2,019	440	1,902	629	1,238	244	643	986	196	658	972	604	1,146
MINNETONKA W-2 P-E	1,397	494	1,255	374	851	168	398	668	120	424	668	348	807
MINNETONKA W-3 P-A	1,232	287	1,126	432	681	154	430	515	134	432	492	377	635
MINNETONKA W-3 P-B	1,209	285	1,136	545	577	135	592	387	117	572	410	578	465
MINNETONKA W-3 P-C	1,655	178	1,584	742	821	185	776	609	151	792	606	771	732
MINNETONKA W-3 P-E	1,088	111	1,023	390	619	142	406	462	105	413	477	408	561
MINNETONKA W-3 P-F	1,815	205	1,742	827	890	213	851	659	163	853	684	837	826
MINNETONKA W-4 P-A	194	17	173	85	87	16	90	66	15	87	67	74	90
PLYMOUTH W-2 P-12	1,387	193	1,286	641	628	152	708	407	124	693	441	683	536
PLYMOUTH W-2 P-13	1,565	146	1,464	700	740	218	707	520	164	696	567	661	706
PLYMOUTH W-2 P-14	1,488	166	1,397	696	680	219	682	480	149	706	516	705	628
PLYMOUTH W-3 P-18	2,640	451	2,424	1,110	1,277	324	1,101	959	232	1,133	993	1,025	1,243
County Totals:	25,453	3,895	23,796	10,006	13,427	3,079	10,422	9,943	2,368	10,507	10,171	9,872	12,372
District: 43B Totals	25,453	3,895	23,796	10,006	13,427	3,079	10,422	9,943	2,368	10,507	10,171	9,872	12,372
Total % of voters	100.00	42.85	56.43	12.94	43.80	41.28	9.95	44.15	42.74	41.49	51.99		
District: 43 Total	52,085	8,761	48,747	21,431	26,517	6,489	22,245	19,240	4,705	22,376	19,993	9,872	12,372
Total % of Voters	100.00	43.96	54.40	13.31	45.63	39.47							

District 44A

	Voter Registration			PRESIDENT & VICE PRESIDENT		US SENATOR		US REP DIST 03		US REP DIST 05		STATE REP DIST 44A				
	# of Persons Registered At 7 am	# of New Registrations Election Day	Total Number of Persons Voting in the Precinct	JOHN MCCAIN AND SARAH PALIN - R	BARACK OBAMA AND JOE BIDEN - DFL	DEAN BARKLEY - IP	NORM COLEMAN - R	AL FRANKEN - DFL	DAVID DILLON - IP	ERIK PAULSEN - R	ASHWIN MADIA - DFL	BILL MCGAUGHEY - IP	BARB DAVIS WHITE - R	KEITH ELLISON - DFL	TRACY LEAHY - R	STEVE SIMON - DFL
County: HENNEPIN																
HOPKINS P-01	1,197	361	1,263	414	817	178	408	653	-	-	-	106	341	726	363	814
HOPKINS P-02	1,696	428	1,771	544	1,191	220	572	945	-	-	-	124	480	1,067	520	1,126
HOPKINS P-03	1,555	357	1,397	492	867	229	469	659	-	-	-	108	428	771	471	823
HOPKINS P-04	1,388	297	1,229	345	848	184	338	691	-	-	-	94	274	780	301	857
HOPKINS P-05	1,523	366	1,421	440	962	215	433	744	-	-	-	104	384	857	424	918
HOPKINS P-06	1,603	475	1,754	613	1,090	275	613	818	222	595	843	-	-	-	567	1,033
ST LOUIS PARK W-1 P-04	997	192	999	298	680	145	320	517	-	-	-	67	270	600	289	634
ST LOUIS PARK W-2 P-06	1,002	320	989	256	634	108	263	511	-	-	-	49	213	555	259	543
ST LOUIS PARK W-2 P-07	3,083	811	2,729	790	1,889	311	890	1,477	-	-	-	165	715	1,637	736	1,728
ST LOUIS PARK W-2 P-08	1,634	219	1,556	468	1,055	204	535	792	-	-	-	85	456	931	461	1,006
ST LOUIS PARK W-2 P-09	2,506	642	2,459	722	1,684	360	754	1,309	-	-	-	159	651	1,478	699	1,569
ST LOUIS PARK W-3 P-10	2,339	378	2,178	619	1,506	304	622	1,201	-	-	-	136	534	1,355	604	1,407
ST LOUIS PARK W-3 P-11	1,440	266	1,387	434	926	211	448	713	-	-	-	104	387	815	394	913
ST LOUIS PARK W-3 P-12	1,749	470	1,612	478	1,101	208	477	886	-	-	-	117	431	955	465	1,023
County Totals:	23,721	5,582	22,664	6,913	15,250	3,152	7,142	11,926	222	595	843	1,418	5,564	12,527	6,553	14,394
District: 44A Totals	23,721	5,582	22,664	6,913	15,250	3,152	7,142	11,926	222	595	843	1,418	5,564	12,527	6,553	14,394
Total % of voters	100.00	46.46	14.114	31.390	6.311	14.722	24.662	22.222	3.95	8.43	3.038	11.990	26.754	6.553	14.394	
District: 44 Total	48,554	9,776	46,466	14,114	31,390	6,311	14,722	24,662	222	595	843	3,038	11,990	26,754	6,553	14,394
Total % of Voters	100.00	30.37	67.55	13.37	31.68	53.08			0.48	1.28	1.81	6.54	25.80	57.58	14.10	30.98

District 44B

	Voter Registration			PRESIDENT & VICE PRESIDENT		US SENATOR		US REP DIST 05		STATE REP DIST 44B			
	# of Persons Registered At 7 am	# of New Registrations Election Day	Total Number of Persons Voting in the Precinct	JOHN MCCAIN AND SARAH PALIN - R	BARACK OBAMA AND JOE BIDEN - DFL	DEAN BARKLEY - IP	NORM COLEMAN - R	AL FRANKEN - DFL	BILL MCGAUGHEY - IP	BARB DAVIS WHITE - R	KEITH ELLISON - DFL	BRAD KADUE - R	RYAN WINKLER - DFL
County: HENNEPIN													
GOLDEN VALLEY P-03	1,824	152	1,717	421	1,277	166	480	1,053	86	415	1,146	470	1,159
GOLDEN VALLEY P-05	1,341	147	1,331	367	945	142	414	758	94	342	832	387	841
GOLDEN VALLEY P-06	1,932	273	1,883	684	1,148	245	699	920	118	584	1,039	659	1,057
GOLDEN VALLEY P-07	1,857	235	1,880	684	1,167	281	670	906	136	602	1,018	692	1,031
GOLDEN VALLEY P-08	1,778	280	1,811	597	1,189	239	623	921	124	535	1,055	620	1,063
ST LOUIS PARK W-1 P-01	2,653	399	2,473	686	1,749	270	752	1,402	159	633	1,524	657	1,593
ST LOUIS PARK W-1 P-02	1,625	286	1,512	522	945	266	515	709	127	448	838	509	864
ST LOUIS PARK W-1 P-03	1,359	310	1,409	369	1,014	195	426	773	105	338	906	388	914
ST LOUIS PARK W-1 P-05	1,194	209	1,102	315	768	123	337	610	66	269	671	289	670
ST LOUIS PARK W-3 P-13	2,172	467	2,081	647	1,379	277	629	1,114	164	537	1,212	602	1,242
ST LOUIS PARK W-4 P-14	1,676	461	1,650	501	1,102	219	538	839	118	460	939	517	957
ST LOUIS PARK W-4 P-15	1,570	265	1,407	382	994	153	429	784	83	357	856	373	885
ST LOUIS PARK W-4 P-16	2,224	266	2,027	563	1,427	262	594	1,145	130	521	1,275	567	1,311
ST LOUIS PARK W-4 P-17	1,628	444	1,539	463	1,036	221	474	802	110	385	916	432	937
County Totals:	24,833	4,194	23,802	7,201	16,140	3,059	7,580	12,736	1,620	6,426	14,227	7,162	14,524
District: 44B Totals	24,833	4,194	23,802	7,201	16,140	3,059	7,580	12,736	1,620	6,426	14,227	7,162	14,524
Total % of voters	100.00	30.25	67.81	12.85	31.85	53.51	6.81	27.00	59.77	30.09	61.02		
District: 44 Total	48,554	9,776	46,466	14,114	31,390	6,211	14,722	24,662	3,038	11,990	26,754	7,162	14,524
Total % of Voters	100.00	30.37	67.55	13.37	31.68	53.08			6.54	25.80	57.58	15.41	31.26

Chapter Ten Minnesota Votes

District 45A

	Voter Registration		PRESIDENT & VICE PRESIDENT		US SENATOR		US REP DIST 03		US REP DIST 05		STATE REP DIST 45A					
	# of Persons Registered At 7 am	# of New Registrations Election Day	Total Number of Persons Voting in the Precinct	JOHN MCCAIN AND SARAH PALIN - R	BARACK OBAMA AND JOE BIDEN - DFL	DEAN BARKLEY - IP	NORM COLEMAN - R	AL FRANKEN - DFL	DAVID DILLON - IP	ERIK PAULSEN - R	ASHWIN MADDA - DFL	BILL MCGAUGHEY - IP	BARB DAVIS WHITE - R	KEITH ELLISON - DFL	KAREN M. NOLTE - R	SANDRA PETERSON - DFL
County: HENNEPIN																
CRYSTAL W-1 P-02	1,478	280	1,345	506	799	224	467	625	-	-	-	107	416	725	434	806
CRYSTAL W-3 P-02	1,309	223	1,193	458	698	205	421	542	-	-	-	111	349	661	397	724
CRYSTAL W-4 P-02	1,382	263	1,340	500	808	233	454	636	-	-	-	135	391	734	450	797
NEW HOPE P-01	1,568	307	1,483	603	844	199	604	644	-	-	-	107	523	738	577	790
NEW HOPE P-02	1,306	250	1,224	473	731	186	442	568	-	-	-	66	393	664	466	663
NEW HOPE P-03N	1,080	131	988	466	506	129	455	388	-	-	-	50	410	465	464	474
NEW HOPE P-03S	1,146	160	1,106	444	647	149	441	498	-	-	-	74	372	595	426	619
NEW HOPE P-04	1,840	232	1,689	693	960	269	670	724	-	-	-	129	581	870	712	878
NEW HOPE P-05	1,358	287	1,199	446	722	175	416	562	-	-	-	95	368	628	434	657
NEW HOPE P-06	862	207	811	286	507	120	249	426	-	-	-	64	252	452	289	469
NEW HOPE P-06E	681	140	580	210	356	69	208	274	-	-	-	48	170	286	180	310
NEW HOPE P-07	1,058	142	996	446	520	182	404	396	-	-	-	86	364	471	434	501
NEW HOPE P-08	1,590	466	1,445	475	945	186	451	743	-	-	-	98	383	805	426	832
PLYMOUTH W-4 P-21	1,861	345	1,768	827	917	244	861	636	173	846	689	-	-	-	825	822
PLYMOUTH W-4 P-24	2,232	460	2,090	834	1,233	305	876	865	211	887	898	-	-	-	800	1,088
PLYMOUTH W-4 P-25	2,042	478	1,873	767	1,060	291	783	759	220	786	797	-	-	-	740	1,017
County Totals:	22,793	4,371	21,139	8,434	12,343	3,176	8,202	9,286	604	2,519	2,384	1,170	4,972	8,094	8,054	11,447
District: 45A Totals	22,793	4,371	21,139	8,434	12,343	3,176	8,202	9,286	604	2,519	2,384	1,170	4,972	8,094	8,054	11,447
Total % of voters			100.00	39.90	57.92	15.02	38.80	43.93	2.86	11.92	11.28	5.53	23.52	38.29	38.10	54.15%
District: 45 Total	46,640	8,197	43,939	16,532	26,376	6,544	15,962	20,467	604	2,519	2,384	2,981	11,705	20,770	8,054	11,447
Total % of Voters			100.00	37.62	60.03	14.89	36.33	46.58	1.37	5.73	5.43	6.78	26.64	47.27	18.33	26.05%

District 45 B

	Voter Registration		PRESIDENT & VICE PRESIDENT		US SENATOR		US REP DIST 05		STATE REP DIST 45B				
	# of Persons Registered At 7 am	# of New Registrations Election Day	Total Number of Persons Voting in the Precinct	JOHN MCCAIN AND SARAH PALIN - R	BARACK OBAMA AND JOE BIDEN - DFL	DEAN BARKLEY - IP	NORM COLEMAN - R	AL FRANKEN - DFL	BILL MCGAUGHEY - IP	BARB DAVIS WHITE - R	KEITH ELLISON - DFL	GREGG PREST - R	LYNDON R. CARLSON - DFL
County: HENNEPIN													
CRYSTAL W-1 P-01	2,052	329	1,960	761	1,153	301	727	902	148	622	1,041	692	1,112
CRYSTAL W-2 P-01	1,642	264	1,609	640	901	277	607	689	141	531	815	568	917
CRYSTAL W-2 P-02	1,810	283	1,721	679	1,002	248	647	784	147	592	862	601	994
CRYSTAL W-3 P-01	1,644	231	1,485	536	912	244	475	729	144	433	819	468	903
CRYSTAL W-3 P-03	537	78	511	219	264	80	172	235	45	158	262	154	313
CRYSTAL W-4 P-01	1,814	323	1,682	707	921	301	599	735	199	519	835	577	939
GOLDEN VALLEY P-01	1,808	172	1,662	513	1,119	202	532	905	103	430	1,037	482	1,054
GOLDEN VALLEY P-02	2,185	248	2,067	645	1,386	279	678	1,077	120	580	1,256	670	1,271
GOLDEN VALLEY P-04	1,719	235	1,659	653	974	220	671	733	104	607	847	651	883
NEW HOPE P-11	2	0	2	0	2	0	0	2	0	0	2	0	2
ROBBINSDALE W-1	2,109	507	2,095	724	1,322	307	714	1,024	172	572	1,180	631	1,257
ROBBINSDALE W-2	2,497	345	2,438	831	1,554	333	830	1,234	173	719	1,378	780	1,494
ROBBINSDALE W-3	1,982	427	1,954	603	1,293	280	564	1,050	157	503	1,157	553	1,254
ROBBINSDALE W-4	2,046	384	1,955	587	1,310	286	543	1,084	158	467	1,185	508	1,286
County Totals:	23,847	3,826	22,800	8,098	14,133	3,368	7,760	11,181	1,811	6,733	12,676	7,335	13,719
District: 45B Totals	23,847	3,826	22,800	8,098	14,133	3,368	7,760	11,181	1,811	6,733	12,676	7,335	13,719
Total % of voters			100.00	35.52	61.99	14.77	34.04	49.04	7.94	29.53	55.60	32.17	60.17
District: 45 Total	46,640	8,197	43,939	16,532	26,376	6,544	15,962	20,467	2,981	11,705	20,770	7,338	13,719
Total % of Voters			100.00	37.62	60.03	14.89	36.33	46.58	6.78	26.64	47.27	16.69	31.22

District 46A

	Voter Registration		PRESIDENT & VICE PRESIDENT		US SENATOR		US REP DIST 03		STATE REP DIST 46A				
	# of Persons Registered At 7 am	# of New Registrations Election Day	Total Number of Persons Voting in the Precinct	JOHN MCCAIN AND SARAH PALIN - R	BARACK OBAMA AND JOE BIDEN - DFL	DEAN BARKLEY - IP	NORM COLEMAN - R	AL FRANKEN - DFL	DAVID DILLON - IP	ERIK PAULSEN - R	ASHWIN MADDA - DFL	GENE LOTTIS - R	MICHAEL V. NELSON - DFL
County: HENNEPIN													
BROOKLYN PARK W-C P-01	1,024	300	822	148	664	76	152	563	70	158	549	134	605
BROOKLYN PARK W-C P-02	1,272	275	1,104	340	733	122	356	610	97	359	595	336	664
BROOKLYN PARK W-C P-03	1,351	230	1,254	451	783	164	441	629	126	443	634	427	719
BROOKLYN PARK W-C P-04	1,283	280	1,216	436	766	157	418	613	109	433	598	434	677
BROOKLYN PARK W-C P-05	1,512	335	1,338	393	919	158	400	737	136	368	750	378	817
BROOKLYN PARK W-C P-06	1,085	262	967	266	682	122	251	564	88	251	563	248	614
BROOKLYN PARK W-C P-07	1,491	324	1,270	341	898	147	357	734	124	351	731	326	801
BROOKLYN PARK W-W P-01	1,372	243	1,261	507	718	191	478	569	130	486	594	495	665
BROOKLYN PARK W-W P-02	1,493	301	1,398	517	846	235	474	664	190	475	663	537	742
BROOKLYN PARK W-W P-03	1,491	463	1,265	274	969	117	272	838	145	266	784	273	868
BROOKLYN PARK W-W P-05	2,833	722	2,515	731	1,719	298	698	1,448	280	710	1,383	751	1,529
BROOKLYN PARK W-W P-06	1,210	226	1,077	398	670	141	392	526	122	384	524	391	574
County Totals:	17,417	3,961	15,487	4,802	10,367	1,928	4,689	8,495	1,617	4,684	8,368	4,730	9,275
District: 46A Totals	17,417	3,961	15,487	4,802	10,367	1,928	4,689	8,495	1,617	4,684	8,368	4,730	9,275
District: 46A Total % of voters			100.00	31.01	66.94	12.45	30.28	54.85	10.44	30.24	54.03	30.54	59.89
District: 46 Total % of Voters	36,372	7,653	32,556	10,386	21,428	4,221	9,901	17,628	3,603	9,929	17,383	4,730	9,275
District: 46 Total % of Voters			100.00	31.90	65.82	12.97	30.41	54.15	11.07	30.50	53.39	14.53	28.49

Minnesota Votes Chapter Ten

District 46B

	Voter Registration		PRESIDENT & VICE PRESIDENT		US SENATOR		US REP DIST 03		STATE REP DIST 46B				
	# of Persons Registered At 7 am	# of New Registrations Election Day	Total Number of Persons Voting in the Precinct	JOHN MCCAIN AND SARAH PALIN- R	BARACK OBAMA AND JOE BIDEN- DFL	DEAN BARKLEY- IP	NORM COLEMAN- R	AL FRANKEN- DFL	DAVID DILLON- IP	ERIK PAULSEN- R	ASHWIN MADIA- DFL	TIM OLSON- R	DEBRA HILSTROM- DFL
County: HENNEPIN													
BROOKLYN CENTER P-01	2,254	393	1,969	578	1,334	294	525	1,104	258	548	1,067	476	1,184
BROOKLYN CENTER P-02	1,664	494	1,695	502	1,150	224	427	991	207	459	938	406	1,062
BROOKLYN CENTER P-03	2,359	462	2,068	688	1,346	268	633	1,117	220	647	1,102	581	1,238
BROOKLYN CENTER P-04	2,566	469	2,338	790	1,480	323	728	1,219	284	716	1,225	622	1,423
BROOKLYN CENTER P-05	2,858	529	2,454	801	1,586	343	762	1,293	301	773	1,272	663	1,563
BROOKLYN CENTER P-06	1,656	382	1,505	486	976	168	459	822	163	449	793	428	851
BROOKLYN CENTER P-07	1,449	275	1,318	393	885	175	372	731	146	381	729	341	813
BROOKLYN PARK W-E P-01	1,447	257	1,306	462	819	184	444	658	158	426	676	404	757
BROOKLYN PARK W-E P-02	1,245	216	1,095	371	702	130	356	588	115	350	575	324	620
BROOKLYN PARK W-E P-03	1,457	215	1,321	513	783	184	506	610	134	496	638	481	678
County Totals:	18,955	3,692	17,069	5,584	11,061	2,293	5,212	9,133	1,986	5,245	9,015	4,726	10,189
District: 46B Totals	18,955	3,692	17,069	5,584	11,061	2,293	5,212	9,133	1,986	5,245	9,015	4,726	10,189
Total % of voters	100.00	100.00	100.00	32.71	64.80	13.43	30.53	53.51	11.64	30.73	52.82	27.69	59.69
District: 46 Total	36,372	7,653	32,556	10,386	21,428	4,221	9,901	17,628	3,603	9,929	17,383	4,726	10,189
Total % of Voters	100.00	100.00	100.00	31.90	65.82	12.97	30.41	54.15	11.07	30.50	53.39	14.52	31.30%

District 47A

	Voter Registration		PRESIDENT & VICE PRESIDENT		US SENATOR		US REP DIST 03		STATE REP DIST 47A				
	# of Persons Registered At 7 am	# of New Registrations Election Day	Total Number of Persons Voting in the Precinct	JOHN MCCAIN AND SARAH PALIN- R	BARACK OBAMA AND JOE BIDEN- DFL	DEAN BARKLEY- IP	NORM COLEMAN- R	AL FRANKEN- DFL	DAVID DILLON - IP	ERIK PAULSEN- R	ASHWIN MADIA- DFL	TROY BUCHHOLZ- R	DENISE R. DITTRICH- DFL
County: ANOKA													
COON RAPIDS W-1 P-1	1,689	282	1,575	816	723	259	750	534	184	765	562	637	805
COON RAPIDS W-1 P-2	1,729	312	1,625	758	813	393	672	621	265	697	613	582	939
COON RAPIDS W-4 P-2	1,810	277	1,754	802	912	300	733	694	221	741	713	610	1,014
COON RAPIDS W-4 P-3	1,439	206	1,376	661	686	226	596	531	202	590	545	502	781
COON RAPIDS W-4 P-5	1,552	304	1,436	653	745	260	616	530	179	617	581	518	809
County Totals:	8,219	1,381	7,766	3,690	3,879	1,348	3,367	2,910	1,042	3,410	3,014	2,849	4,348
County: HENNEPIN													
CHAMPLIN W-1 P-01	3,460	643	3,236	1,608	1,558	587	1,434	1,156	406	1,469	1,227	1,232	1,781
CHAMPLIN W-2 P-01	4,113	511	3,858	2,070	1,732	623	2,009	1,181	390	2,014	1,310	1,570	2,024
CHAMPLIN W-3 P-01	3,298	452	3,075	1,591	1,418	520	1,473	1,038	386	1,439	1,124	1,180	1,729
CHAMPLIN W-4 P-01	2,342	478	3,119	1,564	1,497	572	1,439	1,067	330	1,479	1,199	1,146	1,811
County Totals:	14,213	2,064	13,288	6,833	6,205	2,302	6,355	4,442	1,512	6,401	4,859	5,128	7,345
District: 47A Totals	22,432	3,445	21,054	10,523	10,084	3,650	9,722	7,352	2,554	9,811	7,873	7,977	11,693
Total % of voters	100.00	100.00	100.00	49.98	47.90	17.34	46.18	34.92	12.13	46.60	37.39	37.89	55.54
District: 47 Total	47,727	7,848	44,932	21,068	22,973	7,183	19,870	17,124	5,042	20,126	17,999	7,977	11,693
Total % of Voters	100.00	100.00	100.00	46.89	51.13	15.99	44.22	38.11	11.22	44.79	40.06	17.75	26.02

District 47B

	Voter Registration		PRESIDENT & VICE PRESIDENT		US SENATOR		US REP DIST 03		STATE REP DIST 47B				
	# of Persons Registered At 7 am	# of New Registrations Election Day	Total Number of Persons Voting in the Precinct	JOHN MCCAIN AND SARAH PALIN- R	BARACK OBAMA AND JOE BIDEN- DFL	DEAN BARKLEY- IP	NORM COLEMAN- R	AL FRANKEN- DFL	DAVID DILLON - IP	ERIK PAULSEN- R	ASHWIN MADIA- DFL	ANDREW REINHARDT- R	MELISSA HORTMAN- DFL
County: ANOKA													
COON RAPIDS W-3 P-1	1,611	363	1,453	645	778	208	590	612	180	591	590	577	731
COON RAPIDS W-3 P-2	2,144	322	2,037	965	1,025	326	875	810	278	879	813	896	1,059
COON RAPIDS W-3 P-4	1,801	329	1,689	747	904	278	669	710	231	698	686	644	931
COON RAPIDS W-4 P-1	640	159	634	264	349	89	253	274	61	247	298	248	354
COON RAPIDS W-4 P-4	1,423	285	1,304	575	687	244	474	562	200	521	524	502	721
County Totals:	7,619	1,458	7,117	3,196	3,743	1,145	2,861	2,968	950	2,936	2,911	2,867	3,796
County: HENNEPIN													
BROOKLYN PARK W-C P-08	1,502	210	1,419	619	782	171	635	584	106	637	623	616	729
BROOKLYN PARK W-C P-09	2,410	550	2,505	1,154	1,324	329	1,165	967	190	1,195	1,006	1,158	1,179
BROOKLYN PARK W-E P-04	1,591	256	1,433	499	904	180	474	746	157	480	722	465	880
BROOKLYN PARK W-E P-05	1,684	299	1,515	632	844	231	601	661	147	625	689	611	813
BROOKLYN PARK W-E P-06	2,036	292	1,898	947	927	271	948	661	134	956	744	924	899
BROOKLYN PARK W-E P-07	1,515	139	1,425	665	745	208	662	531	129	675	572	649	726
BROOKLYN PARK W-E P-08	2,082	340	1,939	857	1,045	277	857	762	182	877	823	845	1,000
BROOKLYN PARK W-E P-10	2,186	338	2,106	965	1,110	353	938	795	223	942	886	968	1,054
BROOKLYN PARK W-W P-07	2,670	521	2,521	1,011	1,465	368	1,007	1,097	270	992	1,150	1,084	1,306
County Totals:	17,676	2,945	16,761	7,349	9,146	2,388	7,287	6,804	1,538	7,379	7,215	7,320	8,586
District: 47B Totals	25,295	4,403	23,878	10,545	12,889	3,533	10,148	9,772	2,488	10,315	10,126	10,187	12,382
Total % of voters	100.00	100.00	100.00	44.16	53.98	14.80	42.59	49.92	10.62	41.29	42.41	42.66	51.86
District: 47 Total	47,727	7,848	44,932	21,068	22,973	7,183	19,870	17,124	5,042	20,126	17,999	10,187	12,382
Total % of Voters	100.00	100.00	100.00	46.89	51.13	15.99	44.22	38.11	11.22	44.79	40.06	22.67	27.56

Chapter Ten Minnesota Votes

District 48A

	Voter Registration		PRESIDENT & VICE PRESIDENT		US SENATOR		US REP DIST 06		STATE REP DIST 48A				
	# of Persons Registered At 7 am	# of New Registrations Election Day	Total Number of Persons Voting in the Precinct	JOHN MCCAIN AND SARAH PALIN - R	BARACK OBAMA AND JOE BIDEN - DFL	DEAN BARKLEY - IP	NORM COLEMAN - R	AL FRANKEN - DFL	BOB ANDERSON - IP	MICHELE BACHMANN - R	EL TINKLENBERG - DFL	TOM HACKBARTH - R	SHARON LAWRENCE - DFL
County: ANOKA													
BETHEL P-1	267	67	275	153	114	60	122	88	35	131	101	142	111
EAST BETHEL P-1	2,165	386	2,116	1,208	869	402	1,003	676	267	1,025	783	1,188	802
EAST BETHEL P-2	2,370	392	2,252	1,265	933	444	1,038	746	267	1,092	850	1,224	879
EAST BETHEL P-3	2,046	338	1,986	1,108	825	386	920	653	239	942	778	1,088	771
NOWTHEN P-1	2,642	353	2,609	1,689	857	452	1,452	676	264	1,472	825	1,606	852
OAK GROVE P-1	1,621	318	1,671	992	641	314	823	501	172	833	625	925	626
OAK GROVE P-2	1,671	240	1,642	992	608	267	884	468	167	888	550	1,017	509
OAK GROVE P-3	1,432	201	1,414	877	485	275	734	379	185	732	471	876	446
County Totals:	14,214	2,295	13,965	8,284	5,332	2,600	6,976	4,187	1,596	7,115	4,983	8,066	4,996
County: SHERBURNE													
ELK RIVER W1 P1A	1,509	227	1,431	789	611	248	708	452	155	672	580	777	592
ELK RIVER W3 P3A	1,170	177	1,085	619	443	189	562	319	110	536	420	608	413
ELK RIVER W4 P4A	1,183	216	1,134	617	482	200	574	345	108	540	468	633	452
ELK RIVER W1 P1B	1,304	178	1,185	662	496	199	584	377	102	562	497	639	489
ELK RIVER W2 P2B	1,842	232	1,772	1,068	667	315	974	462	176	914	648	1,113	575
ELK RIVER W3 P3B	1,635	334	1,467	730	696	234	713	496	161	645	630	729	642
ELK RIVER W4 P4B	2,803	817	2,888	1,550	1,298	491	1,415	923	280	1,327	1,210	1,501	1,176
County Totals:	14,446	2,181	10,962	6,035	4,693	1,876	5,530	3,174	1,092	5,196	4,453	6,089	4,339
District: 48A Totals	25,660	4,476	24,927	14,319	10,025	4,476	12,506	7,361	2,688	12,311	9,436	14,066	9,335
Total % of voters	100.00	57.44	40.22	17.96	50.17	30.33	10.78	49.39	37.85	56.43	37.45		
District: 48 Total	48,040	8,776	46,704	25,798	19,812	8,183	22,688	15,072	5,140	22,130	18,389	14,066	9,335
Total % of Voters	100.00	55.24	42.42	17.52	48.88	32.27			11.01	47.38	39.37	30.12	19.99

District 48B

	Voter Registration		PRESIDENT & VICE PRESIDENT		US SENATOR		US REP DIST 06		STATE REP DIST 48B				
	# of Persons Registered At 7 am	# of New Registrations Election Day	Total Number of Persons Voting in the Precinct	JOHN MCCAIN AND SARAH PALIN - R	BARACK OBAMA AND JOE BIDEN - DFL	DEAN BARKLEY - IP	NORM COLEMAN - R	AL FRANKEN - DFL	BOB ANDERSON - IP	MICHELE BACHMANN - R	EL TINKLENBERG - DFL	JIM ABELER - R	ANDREW A. BOHO - DFL
County: ANOKA													
ANOKA P-1	1,018	220	922	406	482	139	364	389	112	358	410	510	333
ANOKA P-2	1,290	317	1,177	541	609	176	501	478	152	463	555	666	439
ANOKA P-3	1,376	198	1,224	603	599	200	543	465	125	512	564	767	382
ANOKA P-4	1,264	260	1,183	549	602	199	503	461	107	480	562	703	381
ANOKA P-5	1,214	228	1,094	524	531	181	467	431	145	453	476	653	377
ANOKA P-6	1,074	278	984	405	561	162	372	424	125	359	457	471	422
ANOKA P-7	1,277	259	1,204	548	614	214	481	490	153	485	540	681	423
ANOKA P-8	1,228	174	1,134	591	520	218	506	392	134	507	470	689	350
RAMSEY W-1 P-1	2,390	464	2,466	1,401	1,002	402	1,270	757	273	1,242	905	1,539	747
RAMSEY W-1 P-2	1,391	170	1,362	814	524	231	728	388	135	699	500	890	353
RAMSEY W-2 P-1	1,397	158	1,340	842	484	229	749	347	154	699	460	884	350
RAMSEY W-2 P-2	1,635	304	1,625	958	629	285	806	495	191	789	588	994	465
RAMSEY W-3 P-1	1,722	525	1,958	1,091	819	312	973	633	211	940	749	1,150	610
RAMSEY W-3 P-2	1,039	196	1,035	523	492	198	451	370	134	436	442	599	356
RAMSEY W-4 P-1	1,468	308	1,508	817	656	273	709	501	164	674	635	902	489
RAMSEY W-4 P-2	1,597	241	1,361	866	663	288	759	490	162	723	640	959	479
County Totals:	22,380	4,300	21,777	11,479	9,787	3,767	10,183	7,511	2,452	9,819	8,953	13,057	6,946
District: 48B Totals	22,380	4,300	21,777	11,479	9,787	3,767	10,183	7,511	2,452	9,819	8,953	13,057	6,946
Total % of voters	100.00	52.71	44.94	17.02	46.76	34.49	11.26	45.09	41.11	59.96	31.90		
District: 48 Total	48,040	8,776	46,704	25,798	19,812	8,183	22,688	15,072	5,140	22,130	18,389	13,057	6,946
Total % of Voters	100.00	55.24	42.42	17.52	48.88	32.27			11.01	47.38	39.37	27.96	14.87

District 49A

	Voter Registration		PRESIDENT & VICE PRESIDENT		US SENATOR		US REP DIST 06		STATE REP DIST 49A				
	# of Persons Registered At 7 am	# of New Registrations Election Day	Total Number of Persons Voting in the Precinct	JOHN MCCAIN AND SARAH PALIN - R	BARACK OBAMA AND JOE BIDEN - DFL	DEAN BARKLEY - IP	NORM COLEMAN - R	AL FRANKEN - DFL	BOB ANDERSON - IP	MICHELE BACHMANN - R	EL TINKLENBERG - DFL	PEGGY SCOTT - R	TEED BUTLER - DFL
County: ANOKA													
ANDOVER P-01	2,042	237	1,975	1,236	699	326	1,068	551	192	1,067	673	1,152	684
ANDOVER P-02	2,021	281	1,910	1,098	774	313	999	569	176	967	724	1,010	752
ANDOVER P-04	1,035	130	966	562	382	155	520	273	81	505	363	531	370
ANDOVER P-05	1,434	276	1,405	744	629	219	657	510	138	649	589	697	635
ANDOVER P-06	1,693	151	1,622	984	625	242	945	418	135	844	619	943	600
ANDOVER P-07	2,577	414	2,650	1,586	1,024	385	1,525	715	208	1,407	996	1,519	993
ANDOVER P-08	2,116	330	2,085	1,235	824	313	1,173	582	180	1,069	796	1,134	808
ANDOVER P-09	1,677	229	1,641	962	629	278	875	465	160	839	607	937	604
ANDOVER P-10	1,933	342	1,905	1,090	793	281	1,015	591	158	953	744	997	765
HAM LAKE P-1	1,105	196	1,072	612	436	171	541	344	111	544	398	577	423
HAM LAKE P-2	1,612	164	1,498	916	557	241	850	396	137	797	536	852	549
HAM LAKE P-3	1,279	178	1,208	686	486	229	606	360	130	594	463	657	465
HAM LAKE P-4	1,702	239	1,675	999	634	266	904	489	142	863	651	959	609
HAM LAKE P-5	1,940	261	1,881	1,131	714	298	1,029	531	162	970	705	1,033	704
HAM LAKE P-6	1,669	262	1,626	981	615	277	895	437	137	874	571	936	562
County Totals:	25,835	3,690	25,119	14,822	9,821	3,994	13,602	7,231	2,247	12,942	9,435	13,934	9,523
District: 49A Totals	25,835	3,690	25,119	14,822	9,821	3,994	13,602	7,231	2,247	12,942	9,435	13,934	9,523
Total % of voters	100.00	59.01	39.10	15.90	54.15	28.79	8.95	51.52	37.56	55.47	37.91		
District: 49 Total	47,856	7,583	46,212	25,094	20,188	7,475	22,911	15,203	2,553	14,518	10,902	13,934	9,523
Total % of Voters	100.00	54.30	43.69	16.18	49.58	32.90	5.52	31.42	23.59	30.15	20.61		

Minnesota Votes Chapter Ten

District 49B

	Voter Registration		PRESIDENT & VICE PRESIDENT		US SENATOR		US REP DIST 03		US REP DIST 06		STATE REP DIST 49B					
	# of Persons Registered At 7 am	# of New Registrations Election Day	Total Number of Persons Voting in the Precinct	JOHN MCCAIN AND SARAH PALIN - R	BARACK OBAMA AND JOE BIDEN - DFL	DEAN BARKLEY - IP	NORM COLEMAN - R	AL FRANKEN - DFL	DAVID DILLON - IP	ERIK PAULSEN - R	ASHWIN MADIA - DFL	BOB ANDERSON - IP	MICHELE BACHMANN - R	EL TINKLENBERG - DFL	JAKE CIMENSKI - R	HERRY NEWTON - DFL
County: ANOKA																
ANDOVER P-03	1,561	212	1,464	841	590	219	784	438	-	-	-	134	745	563	729	621
COON RAPIDS W-1 P-3	1,959	356	1,925	994	889	302	931	670	203	950	708	-	-	-	864	916
COON RAPIDS W-1 P-4	2,073	282	2,048	1,135	887	317	1,091	617	225	1,110	655	-	-	-	992	918
COON RAPIDS W-2 P-1	2,357	422	2,340	1,153	1,150	400	1,036	873	305	1,056	900	-	-	-	952	1,232
COON RAPIDS W-2 P-2	2,029	264	1,937	980	920	306	905	709	-	-	-	172	831	904	780	1,059
COON RAPIDS W-2 P-3	2,058	360	1,983	948	995	317	862	774	245	897	779	-	-	-	755	1,094
COON RAPIDS W-2 P-4	1,789	285	1,702	757	901	314	671	696	245	707	698	-	-	-	586	1,006
COON RAPIDS W-3 P-3	1,457	305	1,383	630	717	223	560	573	185	581	556	-	-	-	508	766
COON RAPIDS W-5 P-1	1,311	259	1,197	552	619	191	499	491	159	526	464	-	-	-	473	622
COON RAPIDS W-5 P-2	1,217	238	1,139	501	609	201	436	478	196	446	429	-	-	-	403	606
COON RAPIDS W-5 P-3	1,594	286	1,488	653	790	283	543	636	228	571	646	-	-	-	526	864
COON RAPIDS W-5 P-4	1,220	239	1,157	517	605	190	428	506	173	446	492	-	-	-	395	680
COON RAPIDS W-5 P-5	1,296	385	1,230	611	695	218	563	511	158	548	518	-	-	-	450	635
County Totals:	22,021	3,893	21,093	10,272	10,367	3,481	9,309	7,972	2,322	7,838	6,825	306	1,576	1,467	8,413	11,019
District 49B Totals	22,021	3,893	21,093	10,272	10,367	3,481	9,309	7,972	2,322	7,838	6,825	306	1,576	1,467	8,413	11,019
Total % of voters			100.00	48.70	49.15	16.50	44.13	37.79	11.01	37.16	32.36	1.45	7.47	6.95	39.89	52.24
District 49 Total	47,856	7,583	46,212	25,094	20,188	7,475	22,911	15,203	2,322	7,838	6,825	2,583	14,518	10,902	8,413	11,019
Total % of Voters			100.00	54.30	43.69	16.18	49.58	32.90	5.02	16.96	14.77	5.52	31.42	23.59		

District 50A

	Voter Registration		PRESIDENT & VICE PRESIDENT		US SENATOR		US REP DIST 05		STATE REP DIST 50A				
	# of Persons Registered At 7 am	# of New Registrations Election Day	Total Number of Persons Voting in the Precinct	JOHN MCCAIN AND SARAH PALIN - R	BARACK OBAMA AND JOE BIDEN - DFL	DEAN BARKLEY - IP	NORM COLEMAN - R	AL FRANKEN - DFL	BILL MCGAUGHERY - IP	BARBARA WHITE - R	KEITH ELLISON - DFL	TIMOTHY D. UTZ - R	CAROLYN LAINE - DFL
County: ANOKA													
COLUMBIA HEIGHTS P-1	1,496	341	1,436	475	909	213	421	770	140	405	801	450	878
COLUMBIA HEIGHTS P-2	1,317	309	1,289	415	825	199	361	688	129	337	726	410	743
COLUMBIA HEIGHTS P-3	1,337	251	1,263	393	835	215	345	671	119	309	747	344	781
COLUMBIA HEIGHTS P-4	1,330	270	1,197	400	769	172	343	664	111	318	686	356	734
COLUMBIA HEIGHTS P-5	1,310	220	1,209	443	726	191	407	594	108	373	651	385	715
COLUMBIA HEIGHTS P-6	1,226	183	1,182	478	671	201	443	516	89	400	629	409	681
COLUMBIA HEIGHTS P-7	1,292	218	1,164	445	681	204	365	574	121	341	627	376	683
COLUMBIA HEIGHTS P-8	1,324	229	1,198	414	755	208	331	634	127	315	692	376	727
FRIDLEY W-1 P-3	1,434	313	1,324	493	796	213	422	660	130	386	734	453	746
FRIDLEY W-1 P-4	1,259	238	1,150	435	694	178	396	557	99	349	650	414	643
FRIDLEY W-2 P-4	747	104	710	271	424	96	288	313	50	257	374	270	385
FRIDLEY W-3 P-1	1,192	305	1,160	447	677	177	407	547	98	370	617	437	614
FRIDLEY W-3 P-2	1,639	312	1,578	633	914	267	575	710	150	542	805	623	842
FRIDLEY W-3 P-3	807	324	801	250	521	127	231	417	80	209	451	250	457
FRIDLEY W-3 P-4	1,073	205	981	357	588	169	297	498	83	292	543	341	550
HILLTOP P-1	408	85	325	86	226	52	67	189	47	62	191	88	201
County Totals:	19,191	3,907	17,967	6,435	11,011	2,882	5,699	9,002	1,681	5,265	9,924	5,982	10,380
County: RAMSEY													
ST ANTHONY P-1	1,885	508	1,795	678	1,069	268	668	804	138	565	931	670	938
County Totals:	1,885	508	1,795	678	1,069	268	668	804	138	565	931	670	938
District 50A Totals	21,076	4,415	19,762	7,113	12,080	3,150	6,367	9,806	1,819	5,830	10,855	6,652	11,318
Total % of voters			100.00	35.99	61.13	15.94	32.22	49.62	9.20	29.50	54.93	33.66	57.27
District 50 Total	45,462	8,446	42,221	17,060	24,108	6,113	16,491	18,695	1,877	6,089	11,234	6,652	11,318
Total % of Voters			100.00	40.41	57.10	14.48	39.06	44.28	4.45	14.35	26.61	15.76	26.81

District 50B

	Voter Registration		PRESIDENT & VICE PRESIDENT		US SENATOR		US REP DIST 04		US REP DIST 05		STATE REP DIST 50B				
	# of Persons Registered At 7 am	# of New Registrations Election Day	Total Number of Persons Voting in the Precinct	JOHN MCCAIN AND SARAH PALIN - R	BARACK OBAMA AND JOE BIDEN - DFL	DEAN BARKLEY - IP	NORM COLEMAN - R	AL FRANKEN - DFL	ED MATTHEWS - R	BETTY MCCOLLUM - DFL	BILL MCGAUGHERY - IP	BARBARA WHITE - R	KEITH ELLISON - DFL	LORE GRIVNA - R	KATE KNUTH - DFL
County: ANOKA															
FRIDLEY W-2 P-5	733	138	706	266	421	107	260	325	-	-	58	229	379	250	397
County Totals:	733	138	706	266	421	107	260	325	-	-	58	229	379	250	397
County: RAMSEY															
ARDEN HILLS P-1	959	216	1,006	511	474	110	560	320	484	469	-	-	-	513	441
ARDEN HILLS P-2	1,468	145	1,336	597	706	169	632	508	537	718	-	-	-	554	718
ARDEN HILLS P-3	2,091	550	1,766	1,046	686	170	1,138	392	930	612	-	-	-	923	630
ARDEN HILLS P-4	2,074	253	1,942	821	1,083	248	880	783	766	1,077	-	-	-	798	1,057
NEW BRIGHTON P-1	4,001	893	3,673	1,578	2,010	519	1,560	1,511	1,370	2,017	-	-	-	1,422	2,019
NEW BRIGHTON P-2	3,238	459	2,966	1,179	1,717	398	1,175	1,340	1,055	1,727	-	-	-	1,112	1,722
NEW BRIGHTON P-3	3,908	624	3,551	1,398	2,069	470	1,392	1,596	1,203	2,057	-	-	-	1,251	2,098
NEW BRIGHTON P-4	3,064	372	2,870	1,254	1,556	371	1,273	1,163	1,087	1,583	-	-	-	1,118	1,611
SHOREVIEW P-7	2,850	381	2,643	1,297	1,306	401	1,254	951	1,102	1,362	-	-	-	1,244	1,275
County Totals:	23,653	3,893	21,753	9,681	11,607	2,856	9,864	8,564	8,534	11,633	-	-	-	8,938	11,571
District 50B Totals	24,386	4,031	22,459	9,947	12,028	2,963	10,124	8,889	8,534	11,622	58	229	379	9,185	11,968
Total % of voters			100.00	44.29	53.56	13.19	45.08	39.58	38.00	51.75	0.26	1.02	1.69	40.90	53.29
District 50 Total	45,462	8,446	42,221	17,060	24,108	6,113	16,491	18,695	8,534	11,622	1,877	6,089	11,234	9,185	11,968
Total % of Voters			100.00	40.41	57.10	14.48	39.06	44.28	20.21	27.53	4.45	14.35	26.61	21.75	28.35

Chapter Ten Minnesota Votes

District 51A

	Voter Registration		PRESIDENT & VICE PRESIDENT		US SENATOR	US REP DIST 06	STATE REP DIST 51A							
	# of Persons Registered At 7 am	# of New Registrations Election Day	Total Number of Persons Voting in the Precinct	JOHN MCCAIN AND SARAH PALIN - R	BARACK OBAMA AND JOE BIDEN - DFL	DEAN BARKLEY - IP	NORM COLEMAN - R	AL FRANKEN - DFL	BOB ANDERSON - IP	MICHELE BACHMANN - R	ELTINKLENBERG - DFL	DANIEL WILLIAM SANDERS - IP	TIM SANDERS - R	SHAWN HAMILTON - DFL
BLAINE D-1 P-2	1,942	361	1,919	908	970	286	857	749	191	788	903	180	812	789
BLAINE D-1 P-6	1,293	224	1,185	494	658	178	447	544	117	405	638	118	417	562
BLAINE D-1 P-7	1,179	210	1,095	509	548	220	438	410	127	432	507	91	455	451
BLAINE D-2 P-1	1,382	246	1,341	681	654	223	611	488	132	569	610	129	603	507
BLAINE D-2 P-2	1,495	368	1,503	670	819	229	657	596	120	552	803	105	690	605
BLAINE D-2 P-3	1,669	374	1,697	765	879	306	677	690	182	625	863	164	645	794
BLAINE D-2 P-4	1,657	275	1,564	722	807	260	667	613	147	628	745	141	678	641
BLAINE D-2 P-5	983	181	933	407	505	161	352	401	104	318	496	87	316	480
BLAINE D-2 P-6	1,208	182	1,106	458	627	217	375	494	135	340	607	102	374	550
BLAINE D-2 P-7	1,299	176	1,282	674	582	189	660	412	110	582	564	92	671	423
BLAINE D-2 P-8	1,585	278	1,537	816	697	212	809	503	123	685	704	83	830	544
BLAINE D-2 P-9	2,053	651	2,392	1,284	1,072	331	1,297	731	159	1,101	1,088	152	1,342	732
BLAINE D-3 P-1	1,496	261	1,531	769	729	230	707	574	136	638	730	111	713	617
BLAINE D-3 P-2	2,560	482	2,611	1,392	1,160	386	1,350	843	231	1,162	1,162	178	1,353	908
BLAINE D-3 P-3	1,954	504	1,936	943	949	362	802	752	194	783	916	165	801	805
BLAINE D-3 P-4	1,404	251	1,405	635	736	247	574	558	133	532	715	116	577	627
BLAINE D-3 P-5	919	136	771	305	444	148	275	329	82	254	418	89	253	373
BLAINE D-3 P-6	723	140	667	322	324	123	283	252	78	274	305	63	285	271
County Totals:	18,801	5,300	16,478	12,754	13,140	4,308	11,838	9,939	2,501	10,668	12,774	2,166	11,813	10,679
District: 51A Totals	26,801	5,300	26,475	12,754	13,140	4,308	11,838	9,939	2,501	10,668	12,774	2,166	11,813	10,679
Total % of voters		100.00	48.17	49.63	16.27	44.71	37.54	9.45	40.29	48.25	8.18	44.62	40.34	
District: 51 Total	48,137	8,997	46,244	21,186	23,979	7,664	19,380	18,427	2,813	11,882	14,575	2,166	11,813	10,679
Total % of Voters		100.00	45.81	51.85	16.57	41.91	39.85	6.08	25.69	31.52	4.68	25.54	23.09	

District 51B

	Voter Registration		PRESIDENT & VICE PRESIDENT		US SENATOR	US REP DIST 04	US REP DIST 05	US REP DIST 06	STATE REP DIST 51B									
	# of Persons Registered At 7 am	# of New Registrations Election Day	Total Number of Persons Voting in the Precinct	JOHN MCCAIN AND SARAH PALIN - R	BARACK OBAMA AND JOE BIDEN - DFL	DEAN BARKLEY - IP	NORM COLEMAN - R	AL FRANKEN - DFL	ED MATTHEWS - R	BETTY MCCOLLUM - DFL	BILL MCGAUGHEY - IP	BARB DAVIS WHITE - R	KEITH HELLSON - DFL	BOB ANDERSON - IP	MICHELE BACHMANN - R	ELTINKLENBERG - DFL	DAVE BALCOM - R	TOM TILLBERRY - DFL
BLAINE D-1 P-3	1,018	199	975	407	541	171	343	439	-	-	-	-	-	93	345	511	303	576
BLAINE D-1 P-4	1,132	170	1,028	446	547	165	414	435	-	-	-	-	-	100	364	541	359	563
BLAINE D-1 P-5	1,482	238	1,390	595	763	221	543	602	-	-	-	-	-	119	505	749	469	803
FRIDLEY W-1 P-1	1,362	175	1,237	539	665	204	484	525	-	-	86	445	639	-	-	-	450	704
FRIDLEY W-1 P-2	1,333	168	1,283	543	709	219	496	551	-	-	114	449	667	-	-	-	403	795
FRIDLEY W-2 P-1	1,185	282	1,089	448	619	208	391	459	-	-	127	351	538	-	-	-	388	605
FRIDLEY W-2 P-2	1,029	225	939	331	587	148	312	454	-	-	89	257	540	-	-	-	258	617
FRIDLEY W-2 P-3	1,494	193	1,393	599	759	216	580	578	-	-	140	502	680	-	-	-	485	793
SPRING LAKE PARK P-1A	960	204	895	412	471	145	354	382	-	-	80	338	436	-	-	-	354	471
SPRING LAKE PARK P-2	1,392	210	1,302	582	678	232	498	544	-	-	132	450	648	-	-	-	455	732
SPRING LAKE PARK P-3	1,531	284	1,448	583	830	254	501	667	-	-	149	461	753	-	-	-	483	851
County Totals:	13,918	2,348	12,979	5,485	7,169	2,183	4,916	5,636	-	-	917	3,253	4,901	312	1,214	1,801	4,407	7,510
County: RAMSEY																		
BLAINE D-1 P-8	0	0	0	0	0	0	0	0	0	0	-	-	-	-	-	-	0	0
MOUNDS VIEW P-1	2,105	267	1,952	875	1,036	324	794	796	724	1,104	-	-	-	-	-	-	760	1,066
MOUNDS VIEW P-2	1,463	306	1,347	566	739	272	508	548	482	776	-	-	-	-	-	-	495	755
MOUNDS VIEW P-3	2,309	327	2,120	995	1,081	363	893	820	831	1,136	-	-	-	-	-	-	839	1,100
MOUNDS VIEW P-4	1,436	424	1,265	464	758	200	394	633	370	801	-	-	-	-	-	-	383	782
SPRING LAKE PARK P-1R	105	25	106	47	56	14	37	55	34	65	-	-	-	-	-	-	37	63
County Totals:	7,418	1,349	6,790	2,947	3,670	1,173	2,626	2,882	2,441	3,882	-	-	-	-	-	-	2,514	3,766
District: 51B Totals	21,336	3,697	19,769	8,432	10,839	3,356	7,542	8,488	2,441	3,882	917	3,253	4,901	312	1,214	1,801	6,921	11,276
Total % of voters		100.00	42.65	54.83	16.98	38.15	42.94	12.35	19.64	4.64	16.46	24.79	1.58	6.14	9.11	35.91	57.04	
District: 51 Total	48,137	8,997	46,244	21,186	23,979	7,664	19,380	18,427	2,441	3,882	917	3,253	4,901	2,813	11,882	14,575	6,921	11,276
Total % of Voters		100.00	45.81	51.85	16.57	41.91	39.85	5.28	8.39	1.98	7.03	10.60	25.69	31.52	14.97	24.38		

★ ★ ★
In Honor of David Anderson, US Navy—Served in the Korean War
 Hometown: Backus, Minnesota
 Submitted by Judith Anderson, September 25, 2008

David, my husband, served his country for four active years then did another 24 years in the active reserves. I am very proud of him.


Minnesota Votes Chapter Ten

District 52A

	Voter Registration		PRESIDENT & VICE PRESIDENT		US SENATOR		US REP DIST 06		STATE REP DIST 52A				
	# of Persons Registered At 7 am	# of New Registrations Election Day	Total Number of Persons Voting in the Precinct	JOHN MCCAIN AND SARAH PALIN - R	BARACK OBAMA AND JOE BIDEN - DFL	DEAN BARKLEY - IP	NORM COLEMAN - R	AL FRANKEN - DFL	BOB ANDERSON - IP	MICHELE BACHMANN - R	ELTINKLEBERG - DFL	BOB DIETMER - R	ROLANDA L. DELAMARTINEZ - DFL
County: ANOKA													
CENTERVILLE P-1	2,293	397	2,197	1,219	930	378	1,112	678	231	1,051	857	1,236	728
COLUMBUS P-1	2,691	306	2,488	1,401	1,028	452	1,180	825	249	1,211	981	1,626	687
LINO LAKES P-1	1,139	199	1,158	566	556	230	511	398	144	481	505	669	373
LINO LAKES P-2	1,664	339	1,740	862	839	304	823	588	188	767	733	888	579
LINWOOD P-1	3,152	496	3,051	1,702	1,275	553	1,460	983	325	1,508	1,156	1,830	963
County Totals:	10,939	1,737	10,634	5,750	4,628	1,917	5,086	3,472	1,137	5,018	4,232	6,249	3,330
County: WASHINGTON													
FOREST LAKE P-1	2,086	538	1,866	935	891	286	852	690	216	841	764	1,153	592
FOREST LAKE P-2	1,978	275	1,778	889	845	309	827	612	161	760	829	1,152	544
FOREST LAKE P-3	2,491	279	2,246	1,274	922	337	1,203	671	201	1,115	880	1,566	591
FOREST LAKE P-4	1,955	222	1,802	977	803	304	897	585	173	850	754	1,246	478
FOREST LAKE P-5	2,578	512	2,591	1,425	1,113	422	1,364	776	284	1,249	999	1,760	683
HUGO W-2 P-1	2,706	823	3,034	1,582	1,398	478	1,505	1,002	331	1,393	1,218	1,755	997
SCANDIA	2,790	317	2,644	1,363	1,219	425	1,256	928	227	1,155	1,211	1,631	870
County Totals:	16,584	2,966	15,961	8,445	7,191	2,561	7,990	5,264	1,603	7,363	6,655	10,263	4,752
District: 52A Totals	27,523	4,703	26,595	14,195	11,819	4,478	12,990	8,736	2,740	12,381	10,887	16,512	8,085
Total % of voters	100.00	53.37	100.00	53.37	44.44	16.84	48.84	32.85	10.30	46.55	40.94	62.09	30.40
District: 52 Total	56,583	8,331	53,977	27,650	25,295	8,639	26,323	18,268	4,422	21,310	20,765	16,512	8,085
Total % of Voters	100.00	51.23	100.00	51.23	46.86	16.00	48.77	33.84	8.19	39.48	38.47	30.59	14.98

District 52B

	Voter Registration		PRESIDENT & VICE PRESIDENT		US SENATOR		US REP DIST 04		US REP DIST 06		STATE DIST REP 52B				
	# of Persons Registered At 7 am	# of New Registrations Election Day	Total Number of Persons Voting in the Precinct	JOHN MCCAIN AND SARAH PALIN - R	BARACK OBAMA AND JOE BIDEN - DFL	DEAN BARKLEY - IP	NORM COLEMAN - R	AL FRANKEN - DFL	ED MATTHEWS - R	BETTY MCCOLLUM - DFL	BOB ANDERSON - IP	MICHELE BACHMANN - R	ELTINKLEBERG - DFL	MATT DEAN - R	KATE CHRISTOPHER - DFL
County: WASHINGTON															
BIRCHWOOD VILLAGE CITY	688	77	656	272	376	90	287	269	247	377	-	-	-	281	348
DELLWOOD	840	75	753	463	281	95	480	170	-	-	55	409	272	517	216
GRANT	3,029	295	2,851	1,597	1,207	390	1,579	838	-	-	388	1,416	1,997	1,731	1,017
HUGO W-1 P-1	2,850	484	2,736	1,529	1,162	428	1,470	801	-	-	271	1,333	1,065	1,385	1,065
HUGO W-2 P-2	189	12	153	85	65	22	81	50	-	-	8	78	64	87	62
HUGO W-3 P-1	1,530	198	1,434	844	562	264	759	390	-	-	148	726	522	860	502
MAHTOMEDI P-1	2,458	268	2,291	1,047	1,205	334	1,038	881	940	1,228	-	-	-	1,134	1,095
MAHTOMEDI P-2	2,837	430	2,742	1,317	1,385	452	1,374	882	1,202	1,369	-	-	-	1,500	1,156
MARINE ON ST. CROIX	521	32	491	164	324	63	170	253	-	-	27	119	337	181	300
MAY TWP.	2,192	188	1,993	984	973	322	944	708	-	-	159	846	953	1,077	842
PINE SPRINGS	305	25	293	145	141	42	136	110	130	149	-	-	-	145	141
STILLWATER W-1 P-2	403	49	365	147	212	51	149	161	-	-	19	127	211	171	180
STILLWATER W-2 P-3	1,334	203	1,222	489	705	205	459	532	-	-	112	391	696	522	644
STILLWATER W-2 P-5	1,091	170	1,082	432	633	137	444	483	-	-	78	381	601	491	550
STILLWATER W-3 P-6	1,289	150	1,226	622	585	168	651	395	-	-	101	515	600	706	492
STILLWATER W-3 P-7	1,658	216	1,607	719	866	230	732	634	-	-	118	589	874	821	741
STILLWATER W-4 P-8	1,580	250	1,406	604	776	228	580	580	-	-	127	523	738	700	648
STILLWATER W-4 P-9	1,917	255	1,860	886	945	276	922	643	-	-	134	752	938	998	804
STILLWATER TWP.	1,793	144	1,696	874	793	262	868	551	-	-	137	724	810	941	701
WHITE BEAR LAKE W-4 P-2	253	42	255	115	136	43	119	87	93	146	-	-	-	139	98
WILLERNIE	303	65	270	120	144	59	91	114	80	167	-	-	-	102	156
County Totals:	29,060	3,628	27,382	13,455	13,476	4,161	13,333	9,532	2,692	3,436	1,682	8,929	9,878	14,689	11,698
District: 52B Totals	29,060	3,628	27,382	13,455	13,476	4,161	13,333	9,532	2,692	3,436	1,682	8,929	9,878	14,689	11,698
District: 52B Total % of voters	100.00	49.14	100.00	49.14	49.21	15.20	48.69	34.81	9.83	12.85	6.14	32.61	36.07	53.64	42.72
District: 52 Total	56,583	8,331	53,977	27,650	25,295	8,639	26,323	18,268	2,692	3,436	4,422	21,310	20,765	14,689	11,698
District: 52 Total % of Voters	100.00	51.23	100.00	51.23	46.86	16.00	48.77	33.84	4.99	6.37	8.19	39.48	38.47	27.21	21.67


In Honor of Officer Marvin Campell, US Army—Served in World War II
 Hometown: Brainerd, Minnesota
 Submitted by Dick Bernard, September 15, 2008
Marvin was my Dad's cousin and best man at Dad's wedding in 1937. He idolized Dad's kid brother, my uncle Frank, who joined the Navy in 1935 and served his entire tour on the USS Arizona, dying at Pearl Harbor on Dec 7, 1941. Marvin, a ND farm boy, entered the Army about 1940 and became a commissioned officer, serving in the Pacific, ending the war as part of the provisional government in a prefecture of Japan. He and many others in my family, both veteran and civilian, symbolized the best of service to their country and community, working for a better world. For much of the latter part of his life he was a banker, once President of MN Banker's Association and always first-rate public citizen in ND and then in Crookston. He passed away in Brainerd MN.

Chapter Ten Minnesota Votes

District 53A

	Voter Registration			PRESIDENT & VICE PRESIDENT		US SENATOR		US REP DIST 04		US REP DIST 06		STATE DIST REP 53A			
	# of Persons Registered At 7 am	# of New Registrations Election Day	Total Number of Persons Voting in the Precinct	JOHN MCCAIN AND SARAH PALIN - R	BARACK OBAMA AND JOE BIDEN - DFL	DEAN BARKLEY - IP	NORM COLEMAN - R	AL FRANKEN - DFL	ED MATTHEWS - R	BETTY MCCOLLUM - DFL	BOB ANDERSON - IP	MICHELE BACHMANN - R	EL TINKLENBERG - DFL	JOHN KAPPLER - R	PAUL GARDNER - DFL
County: ANOKA															
BLAINE D-1 P-1	1,140	218	1,063	536	502	174	454	405	-	-	104	446	483	443	532
CIRCLE PINES P-1	1,259	185	1,167	531	594	203	437	505	-	-	155	445	537	437	646
CIRCLE PINES P-2	2,073	261	1,960	917	1,001	294	899	737	-	-	174	810	943	823	1,013
LEXINGTON P-1	1,005	240	966	437	492	192	350	401	-	-	137	386	422	350	533
LINO LAKES P-3	1,525	198	1,451	691	730	278	648	505	-	-	163	599	638	554	740
LINO LAKES P-4	2,070	285	2,035	1,191	819	287	1,177	548	-	-	165	1,030	795	1,048	827
LINO LAKES P-5	1,047	182	1,075	512	545	190	487	383	-	-	96	448	498	449	512
LINO LAKES P-6	1,829	237	1,744	1,036	687	256	1,025	444	-	-	158	888	655	940	663
LINO LAKES P-7	1,870	206	1,848	1,004	816	278	1,006	544	-	-	160	858	787	881	819
County Totals:	13,818	2,012	13,309	6,855	6,186	2,152	6,483	4,472	-	-	1,312	5,910	5,758	5,925	6,285
County: RAMSEY															
NORTH OAKS P-1	1,899	135	1,704	909	771	171	1,023	486	881	724	-	-	-	916	691
SHOREVIEW P-4	2,620	296	2,365	1,000	1,320	292	1,048	997	873	1,359	-	-	-	921	1,335
SHOREVIEW P-5	2,562	271	2,405	1,117	1,236	367	1,200	806	999	1,238	-	-	-	1,041	1,230
SHOREVIEW P-6	4,183	369	3,825	1,808	1,954	537	1,915	1,346	1,606	2,010	-	-	-	1,685	1,983
County Totals:	11,264	1,071	10,299	4,834	5,281	1,367	5,186	3,635	4,359	5,331	-	-	-	4,563	5,239
District: 53A Totals	25,082	3,083	23,608	11,689	11,467	3,519	11,669	8,107	4,359	5,331	1,312	5,910	10,488	11,524	11,524
Total % of voters			100.00	49.51	48.57	14.91	49.43	34.34	18.46	22.58	5.56	25.03	24.39	44.43	48.81
District: 53 Total	50,200	6,509	46,910	22,486	23,506	7,162	22,359	16,831	13,426	18,103	1,312	5,910	5,758	10,488	11,524
Total % of Voters			100.00	47.93	50.11	15.27	47.45	35.88	28.62	38.59	2.80	12.60	12.27	23.36	24.57

District 53B

	Voter Registration			PRESIDENT & VICE PRESIDENT		US SENATOR		US REP DIST 04		STATE REP DIST 53B		
	# of Persons Registered At 7 am	# of New Registrations Election Day	Total Number of Persons Voting in the Precinct	JOHN MCCAIN AND SARAH PALIN - R	BARACK OBAMA AND JOE BIDEN - DFL	DEAN BARKLEY - IP	NORM COLEMAN - R	AL FRANKEN - DFL	ED MATTHEWS - R	BETTY MCCOLLUM - DFL	CAROL MCFARLANE - R	CHRIS KNORF - DFL
County: RAMSEY												
NORTH OAKS P-2	1,598	144	1,537	886	625	125	974	421	842	600	935	496
WHITE BEAR TWP P-1	3,493	390	3,246	1,572	1,625	560	1,531	1,094	1,312	1,721	1,688	1,410
WHITE BEAR TWP P-2	2,399	231	2,208	1,128	1,069	344	1,114	757	941	1,156	1,262	875
WHITE BEAR TWP P-3	898	76	826	398	407	106	392	316	338	449	469	330
WHITE BEAR TWP P-4	1,323	145	1,244	615	609	191	640	398	528	663	703	497
WHITE BEAR LAKE W-1 P-1	3,003	672	2,733	1,216	1,453	463	1,127	1,098	994	1,546	1,246	1,323
WHITE BEAR LAKE W-2 P-1	3,283	441	3,013	1,249	1,703	493	1,232	1,245	1,046	1,760	1,479	1,394
WHITE BEAR LAKE W-3 P-1	2,787	437	2,583	1,149	1,340	450	1,096	1,005	951	1,453	1,347	1,126
WHITE BEAR LAKE W-4 P-1	3,096	367	2,880	1,264	1,552	454	1,227	1,157	1,045	1,678	1,466	1,296
WHITE BEAR LAKE W-5 P-1	3,238	523	3,032	1,320	1,647	487	1,257	1,233	1,070	1,746	1,446	1,400
County Totals:	25,118	3,426	23,302	10,797	12,039	3,643	10,590	8,724	9,067	12,772	12,041	10,147
District: 53B Totals	25,118	3,426	23,302	10,797	12,039	3,643	10,590	8,724	9,067	12,772	12,041	10,147
Total % of voters			100.00	46.34	51.67	15.63	45.45	37.44	38.91	54.81	51.67	42.56
District: 53 Total	50,200	6,509	46,910	22,486	23,506	7,162	22,259	16,831	13,426	18,103	12,041	10,147
Total % of Voters			100.00	47.93	50.11	15.27	47.45	35.88	28.62	38.59	25.67	21.63

District 54A

	Voter Registration			PRESIDENT & VICE PRESIDENT		US SENATOR		US REP DIST 04		US REP DIST 05		STATE DIST REP 54A			
	# of Persons Registered At 7 am	# of New Registrations Election Day	Total Number of Persons Voting in the Precinct	JOHN MCCAIN AND SARAH PALIN - R	BARACK OBAMA AND JOE BIDEN - DFL	DEAN BARKLEY - IP	NORM COLEMAN - R	AL FRANKEN - DFL	ED MATTHEWS - R	BETTY MCCOLLUM - DFL	BILL MCGAUGHEY - IP	BARB DAVIS WHITE - R	KETHLELLSON - DFL	MARK LALIBERTE - R	MINDY GREILING - DFL
County: HENNEPIN															
ST ANTHONY P-01	1,474	192	1,431	556	841	183	569	656	-	-	102	471	765	602	760
ST ANTHONY P-02	2,429	200	2,262	932	1,290	304	933	991	-	-	167	792	1,159	996	1,186
County Totals:	3,903	392	3,693	1,488	2,131	487	1,502	1,647	-	-	269	1,263	1,924	1,598	1,946
County: RAMSEY															
LAUDERDALE P-1	1,647	289	1,395	368	999	207	388	776	346	959	-	-	-	387	931
ROSEVILLE P-01	3,532	555	2,955	1,398	1,490	309	1,432	1,150	1,196	1,507	-	-	-	1,411	1,345
ROSEVILLE P-02	2,700	405	2,423	917	1,441	348	924	1,110	776	1,471	-	-	-	911	1,390
ROSEVILLE P-05	2,433	277	2,305	806	1,455	276	873	1,125	716	1,440	-	-	-	866	1,344
ROSEVILLE P-06	2,093	258	1,871	757	1,071	247	757	823	628	1,100	-	-	-	804	975
ROSEVILLE P-07	2,271	268	2,027	776	1,205	300	775	914	672	1,227	-	-	-	837	1,120
ROSEVILLE P-08	2,371	484	2,101	785	1,276	307	802	950	704	1,245	-	-	-	813	1,189
ROSEVILLE P-09	2,540	354	2,394	860	1,477	360	874	1,110	762	1,475	-	-	-	1,002	1,294
ROSEVILLE P-10	2,200	294	2,015	702	1,268	270	713	982	624	1,260	-	-	-	773	1,159
County Totals:	21,787	3,184	19,486	7,369	11,682	2,624	7,538	8,940	6,424	11,684	-	-	-	7,804	10,747
District: 54A Totals	25,690	3,576	23,179	8,857	13,813	3,111	9,040	10,587	6,424	11,684	269	1,263	1,924	9,402	12,693
Total % of voters			100.00	38.21	59.59	13.42	39.00	45.67	27.71	50.41	1.16	5.45	8.30	40.56	54.76
District: 54 Total	50,889	6,877	45,403	18,293	26,096	6,442	18,510	19,593	14,465	24,361	269	1,263	1,924	9,402	12,693
Total % of Voters			100.00	40.29	57.48	14.20	40.77	43.15	31.86	53.66	0.59	2.78	4.24	20.71	27.96

Minnesota Votes Chapter Ten

District 54B

	Voter Registration	PRESIDENT & VICE PRESIDENT	US SENATOR	US REP DIST 04	STATE REP DIST 54B								
	# of Persons Registered At 7 am	# of New Registrations Election Day	Total Number of Persons Voting in the Precinct	JOHN MCCAIN AND SARAH PALIN - R	BARACK OBAMA AND JOE BIDEN - DFL	DEAN BARKLEY - IP	NORM COLEMAN - R	AL FRANKEN - DFL	ED MATTHEWS - R	BETTY MCCOLLUM - DFL	PAUL GASTON - IP	JULIE K. JOHNSON - R	BEV SCALZE - DFL
County: RAMSEY													
GEM LAKE P-1	291	36	282	125	143	44	127	96	105	146	19	107	132
LITTLE CANADA P-1	2,223	455	1,967	695	1,227	323	669	941	586	1,244	165	503	1,182
LITTLE CANADA P-2	2,253	365	1,978	782	1,155	277	775	890	667	1,161	218	554	1,106
LITTLE CANADA P-3	1,750	255	1,576	661	869	252	630	657	521	916	143	428	918
ROSEVILLE P-08	1,893	140	1,771	745	936	242	784	730	583	1,010	103	588	988
ROSEVILLE P-04	1,613	227	1,516	560	907	220	577	668	490	914	126	463	832
SHOREVIEW P-1	1,410	109	1,292	505	748	185	528	563	458	770	94	390	750
SHOREVIEW P-2	2,511	405	2,186	902	1,248	326	919	908	763	1,303	167	715	1,176
SHOREVIEW P-3	1,965	241	1,875	831	1,008	259	832	751	730	1,000	135	686	923
VADNAIS HEIGHTS P-1	1,693	156	1,591	833	729	221	893	443	743	705	261	598	624
VADNAIS HEIGHTS P-2	2,545	283	2,353	1,092	1,228	417	1,063	843	898	1,308	406	721	1,122
VADNAIS HEIGHTS P-3	2,134	190	1,941	979	912	276	957	675	808	1,025	404	626	828
VADNAIS HEIGHTS P-4	2,118	439	1,896	726	1,123	304	716	841	589	1,175	315	473	992
County Totals:	24,399	3,301	22,224	9,456	12,283	3,336	9,470	9,006	8,041	12,677	2,556	6,852	11,573
District: 54B Totals	24,399	3,301	22,224	9,456	12,283	3,336	9,470	9,006	8,041	12,677	2,556	6,852	11,573
Total % of voters			100.00	42.46	55.27	15.01	42.61	40.52	36.18	57.04	11.50	30.83	52.07
District: 54 Total	50,089	6,877	45,403	18,293	26,096	6,447	18,510	19,593	14,465	24,361	2,556	6,852	11,573
Total % of Voters			100.00	40.29	57.48	14.20	40.77	43.15	31.86	53.66	5.63	15.09	25.49

District 55A

	Voter Registration	PRESIDENT & VICE PRESIDENT	US SENATOR	US REP DIST 04	STATE REP DIST 55A								
	# of Persons Registered At 7 am	# of New Registrations Election Day	Total Number of Persons Voting in the Precinct	JOHN MCCAIN AND SARAH PALIN - R	BARACK OBAMA AND JOE BIDEN - DFL	DEAN BARKLEY - IP	NORM COLEMAN - R	AL FRANKEN - DFL	ED MATTHEWS - R	BETTY MCCOLLUM - DFL	BOB ZICK - IP	CHRISTINE JACOBSON - R	LEON M. LILLIE - DFL
County: RAMSEY													
MAPLEWOOD P-01	1,095	210	982	316	634	134	309	594	241	643	85	242	537
MAPLEWOOD P-02	1,475	224	1,360	524	804	201	526	597	443	836	102	427	737
MAPLEWOOD P-03	1,278	254	1,195	459	709	170	467	529	404	697	78	383	630
MAPLEWOOD P-04	1,375	218	1,244	433	769	196	415	604	378	775	141	320	668
MAPLEWOOD P-05	1,344	216	1,226	436	760	157	430	603	353	778	104	339	675
MAPLEWOOD P-06	1,676	218	1,396	561	801	197	596	719	448	842	112	447	749
MAPLEWOOD P-07	1,954	483	1,989	789	1,161	286	803	852	706	1,128	143	638	1,026
MAPLEWOOD P-08	1,687	253	1,580	658	893	246	667	626	538	937	148	464	860
MAPLEWOOD P-09	1,423	205	1,286	474	785	213	485	567	424	778	118	367	716
MAPLEWOOD P-10	755	157	664	206	443	100	211	344	177	451	66	149	414
MAPLEWOOD P-11	1,825	382	1,707	675	991	284	642	745	547	1,041	167	496	895
NORTH ST. PAUL P-1	1,896	307	1,700	661	996	295	623	758	548	1,052	174	418	1,013
NORTH ST. PAUL P-2	1,644	310	1,453	567	847	247	519	654	452	910	129	357	868
NORTH ST. PAUL P-3	1,864	313	1,727	707	982	302	687	712	606	1,026	152	443	1,025
NORTH ST. PAUL P-4	1,810	171	1,632	682	915	261	662	681	617	938	143	468	946
County Totals:	23,101	3,921	21,141	8,148	12,490	3,289	8,042	9,495	6,882	12,832	1,862	5,961	11,749
District: 55A Totals	23,101	3,921	21,141	8,148	12,490	3,289	8,042	9,495	6,882	12,832	1,862	5,961	11,749
Total % of voters			100.00	38.54	59.08	15.58	38.81	44.81	32.58	68.70	8.81	28.20	55.57
District: 55 Total	47,417	7,715	43,138	17,176	24,953	6,811	16,865	18,694	14,291	25,854	1,862	5,961	11,749
Total % of Voters			100.00	39.82	57.84	15.79	39.10	43.34	33.13	59.93	4.32	13.82	27.24

District 55B

	Voter Registration	PRESIDENT & VICE PRESIDENT	US SENATOR	US REP DIST 04	STATE REP DIST 55B							
	# of Persons Registered At 7 am	# of New Registrations Election Day	Total Number of Persons Voting in the Precinct	JOHN MCCAIN AND SARAH PALIN - R	BARACK OBAMA AND JOE BIDEN - DFL	DEAN BARKLEY - IP	NORM COLEMAN - R	AL FRANKEN - DFL	ED MATTHEWS - R	BETTY MCCOLLUM - DFL	JOEL WELLMAN - R	NORA SLAWIK - DFL
County: RAMSEY												
MAPLEWOOD P-12	1,110	210	979	368	584	165	354	432	279	626	284	617
MAPLEWOOD P-13	1,142	233	1,028	381	615	183	353	468	291	668	285	674
MAPLEWOOD P-14	1,050	125	947	395	527	157	359	410	332	555	313	580
MAPLEWOOD P-15	1,602	184	1,462	514	917	211	541	687	451	937	433	962
MAPLEWOOD P-16	2,137	198	1,954	857	1,065	279	887	760	726	1,109	712	1,132
County Totals:	7,041	950	6,370	2,515	3,708	995	2,494	2,757	2,079	3,895	2,027	3,965
County: WASHINGTON												
OAKDALE P-1	1,572	253	1,420	609	772	269	542	579	474	851	468	872
OAKDALE P-2	1,813	413	1,632	586	997	259	546	780	473	1,004	467	1,014
OAKDALE P-3	2,873	521	2,635	1,025	1,534	437	988	1,152	827	1,598	788	1,626
OAKDALE P-4	2,133	311	1,917	746	1,121	321	730	826	628	1,162	615	1,155
OAKDALE P-5	2,485	505	2,247	883	1,307	359	836	985	712	1,351	691	1,335
OAKDALE P-6	1,989	278	1,811	852	930	291	835	658	694	977	695	984
OAKDALE P-7	2,917	329	2,586	1,157	1,387	414	1,184	953	976	1,445	942	1,479
OAKDALE P-8	1,493	234	1,379	655	707	177	668	509	546	739	553	728
County Totals:	17,275	2,844	15,027	6,513	8,755	2,527	6,329	6,442	5,330	9,127	5,219	9,193
District: 55B Totals	24,376	3,794	21,997	9,028	12,463	3,522	8,823	9,199	7,409	13,022	7,246	13,158
Total % of voters			100.00	41.84	56.66	16.01	40.11	41.82	33.68	59.20	32.04	59.82
District: 55 Total	47,417	7,715	43,138	17,176	24,953	6,811	16,865	18,694	14,291	25,854	7,246	13,158
Total % of Voters			100.00	39.82	57.84	15.79	39.10	43.34	33.13	59.93	16.80	30.50

Chapter Ten Minnesota Votes

District 56A

	Voter Registration		PRESIDENT & VICE PRESIDENT		US SENATOR		US REP DIST 06		STATE REP DIST 56A				
	# of Persons Registered At 7 am	# of New Registrations Election Day	Total Number of Persons Voting in the Precinct	JOHN MCCAIN AND SARAH PALIN - R	BARACK OBAMA AND JOE BIDEN - DFL	DEAN BARKLEY - IP	NORM COLEMAN - R	AL FRANKEN - DFL	BOB ANDERSON - IP	MICHELE BACHMANN - R	EL TINKLENBERG - DFL	KATHY LOHMEYER - R	JULIE BUNN - DFL
County: WASHINGTON													
BAYPORT	1,301	182	1,176	544	593	232	478	449	122	468	565	527	603
BAYTOWN TWP.	1,207	128	1,119	584	515	166	596	349	84	514	509	595	491
LAKE ELMO P-1	2,363	344	2,137	1,042	1,060	313	1,017	762	202	908	971	947	1,092
LAKE ELMO P-2	2,930	273	2,697	1,452	1,204	361	1,459	853	193	1,291	1,161	1,391	1,210
LAKELAND	1,345	170	1,223	584	598	202	543	461	135	490	576	560	605
LAKELAND SHORES	270	17	228	131	96	33	123	70	17	115	94	122	104
LAKE ST. CROIX BEACH	797	119	717	288	399	133	271	303	73	249	374	251	434
OAK PARK HEIGHTS P-1	1,135	197	1,007	402	585	158	379	450	106	337	542	376	578
OAK PARK HEIGHTS P-2	1,632	166	1,462	699	733	219	671	534	117	596	718	631	749
STILLWATER W-1 P-1	2,084	276	1,884	638	1,210	286	647	929	141	566	1,155	665	1,155
STILLWATER W-2 P-4	368	80	331	118	207	45	121	157	15	107	206	126	191
WEST LAKELAND TWP.	2,743	219	2,571	1,430	1,098	325	1,457	750	211	1,265	1,039	1,347	1,128
WOODBURY P-03	3,061	665	2,968	1,342	1,585	418	1,414	1,083	222	1,227	1,431	1,288	1,518
WOODBURY P-04	2,118	214	1,923	886	1,016	265	975	664	153	783	943	834	1,007
WOODBURY P-05	2,429	242	2,115	1,123	1,057	285	1,184	711	185	991	1,004	1,034	1,098
County Totals:	25,783	3,292	23,658	11,263	11,956	3,441	11,335	8,525	1,976	9,907	11,288	10,694	11,963
District: 56A Totals	25,783	3,292	23,658	11,263	11,956	3,441	11,335	8,525	1,976	9,907	11,288	10,694	11,963
Total % of voters	55.281	8.206	51.200	23.868	26.431	6.957	24.776	18.622	4.097	20.791	23.704	10.694	11.963
Total % of Voters	100.000	46.62	51.62	13.559	48.39	36.37	8.800	40.61	46.30	20.89	23.37		

District 56B

	Voter Registration		PRESIDENT & VICE PRESIDENT		US SENATOR		US REP DIST 02		US REP DIST 04		US REP DIST 06		STATE REP DIST 56B				
	# of Persons Registered At 7 am	# of New Registrations Election Day	Total Number of Persons Voting in the Precinct	JOHN MCCAIN AND SARAH PALIN - R	BARACK OBAMA AND JOE BIDEN - DFL	DEAN BARKLEY - IP	NORM COLEMAN - R	AL FRANKEN - DFL	JOHN KLINE - R	STEVE SARVI - DEL	ED MATTHEWS - R	BETTY MCCOLLUM - DFL	BOB ANDERSON - IP	MICHELE BACHMANN - R	EL TINKLENBERG - DFL	LEE BORHSEN - R	MARSHA SWAILS - DFL
County: WASHINGTON																	
LANDFALL	363	68	279	99	165	57	81	131	-	-	63	190	-	-	-	83	181
WOODBURY P-01	2,766	614	2,592	955	1,574	354	962	1,233	-	-	-	259	879	1,373	894	1,557	1,557
WOODBURY P-02	3,081	437	2,682	1,292	1,445	316	1,314	1,007	-	-	-	213	1,050	1,348	1,144	1,304	1,304
WOODBURY P-06	3,045	706	2,805	1,100	1,648	409	1,107	1,236	-	-	-	263	981	1,460	1,052	1,616	1,616
WOODBURY P-07	2,998	332	2,740	1,136	1,527	377	1,193	1,089	-	-	-	213	1,034	1,408	1,057	1,560	1,560
WOODBURY P-08	2,643	243	2,402	1,084	1,290	312	1,194	841	-	-	-	198	964	1,169	1,071	1,226	1,226
WOODBURY P-09	3,382	537	3,059	1,460	1,551	406	1,599	1,008	-	-	-	247	1,367	1,356	1,369	1,548	1,548
WOODBURY P-10	3,098	368	2,821	1,247	1,534	326	1,355	1,085	-	-	-	218	1,167	1,362	1,147	1,582	1,582
WOODBURY P-11	1,330	104	1,187	747	432	89	839	250	-	-	-	64	703	405	700	451	451
WOODBURY P-12	3,206	725	3,124	1,565	1,517	381	1,670	1,030	-	-	-	224	1,392	1,418	1,435	1,551	1,551
WOODBURY P-13	1,173	106	1,079	535	526	157	543	360	608	414	-	-	-	-	-	495	544
WOODBURY P-14A	755	257	917	537	374	110	565	230	-	-	-	70	488	332	522	343	343
WOODBURY P-14B	1,658	417	1,855	938	892	202	1,019	597	-	-	-	152	859	785	851	913	913
County Totals:	29,498	4,914	27,542	12,605	14,475	3,516	13,441	10,097	608	414	63	190	2,121	10,884	12,416	11,820	14,466
District: 56B Totals	29,498	4,914	27,542	12,605	14,475	3,516	13,441	10,097	608	414	63	190	2,121	10,884	12,416	11,820	14,466
Total % of voters	100.000	16.67	93.77	45.77	52.56	12.77	48.80	36.66	2.11	1.50	0.33	0.69	7.70	39.52	45.88	42.82	52.52
District: 56 Total	55,281	8,206	51,200	23,868	26,431	6,957	24,776	18,622	608	414	63	190	4,097	20,791	23,704	11,820	14,466
Total % of Voters	100.000	46.62	51.62	13.59	48.39	36.37	1.19	0.81	0.12	0.37	8.00	40.61	46.30	23.09	28.25		

District 57A

	Voter Registration		PRESIDENT & VICE PRESIDENT		US SENATOR		US REP DIST 02		US REP DIST 04		STATE REP DIST 57A			
	# of Persons Registered At 7 am	# of New Registrations Election Day	Total Number of Persons Voting in the Precinct	JOHN MCCAIN AND SARAH PALIN - R	BARACK OBAMA AND JOE BIDEN - DFL	DEAN BARKLEY - IP	NORM COLEMAN - R	AL FRANKEN - DFL	JOHN KLINE - R	STEVE SARVI - DEL	ED MATTHEWS - R	BETTY MCCOLLUM - DFL	KURT PERKINS - R	KARLA BIGHAM - DFL
County: DAKOTA														
P SOUTH ST PAUL P-4 W-2	1,717	480	1,652	541	1,036	270	516	803	-	-	452	1,094	533	983
SOUTH ST PAUL P-5 W-3	3,621	766	3,404	1,253	2,038	667	1,107	1,571	-	-	1,010	2,227	1,247	1,972
County Totals:	5,338	1,246	5,036	1,794	3,074	937	1,623	2,374			1,462	3,321	1,780	2,955
County: WASHINGTON														
COTTAGE GROVE P-02	1,895	316	1,769	761	964	293	691	747	844	821	-	-	735	966
COTTAGE GROVE P-03	1,881	348	1,805	720	1,031	317	651	788	768	928	-	-	677	1,048
COTTAGE GROVE P-04	1,568	509	1,758	842	880	257	854	608	962	671	-	-	834	827
COTTAGE GROVE P-05	1,685	363	1,558	662	863	242	644	645	744	730	-	-	691	796
COTTAGE GROVE P-06	1,935	247	1,747	744	962	291	718	709	847	821	-	-	649	1,022
COTTAGE GROVE P-07	1,643	213	1,475	591	844	266	562	628	695	713	-	-	590	827
COTTAGE GROVE P-08	1,551	267	1,418	639	748	210	626	555	699	645	-	-	611	749
GREY CLOUD ISLAND TWP.	199	31	188	76	107	28	65	92	84	96	-	-	77	107
NEWPORT P-1	566	107	526	212	303	81	195	241	-	-	164	338	177	326
NEWPORT P-2	1,404	275	1,265	514	705	238	460	541	-	-	417	776	494	708
ST. PAUL PARK P-1	697	186	645	260	358	110	233	288	-	-	209	384	253	355
ST. PAUL PARK P-2	1,092	194	974	407	536	181	339	431	-	-	314	600	404	539
ST. PAUL PARK P-3	1,203	172	1,087	432	616	215	404	455	-	-	355	666	415	630
ST. PAUL PARK P-4	4	0	4	0	0	1	3	0	4	0	-	-	4	0
County Totals:	17,323	3,228	16,219	6,864	8,917	2,730	6,445	6,728	5,647	5,425	1,459	2,764	6,611	8,900
District: 57A Totals	22,661	4,474	21,255	8,658	11,991	3,667	8,068	9,102	5,647	5,425	2,921	6,085	8,391	11,855
Total % of voters	100.000	40.73	56.41	17.25	37.96	12.82	26.57	25.62	13.74	28.63	39.48	55.78		
District: 57 Total	48,353	8,247	44,954	19,683	24,067	7,739	18,406	17,959	16,880	14,726	2,921	6,085	8,391	11,855
Total % of Voters	100.000	43.78	53.54	17.22	40.94	39.95	37.55	32.76	6.50	13.54	18.67			

Minnesota Votes Chapter Ten

District 57B

	Voter Registration		PRESIDENT & VICE PRESIDENT		US SENATOR		US REP DIST 02		US REP DIST 06		STATE DIST REP 57B				
	# of Persons Registered At 7 am	# of New Registrations Election Day	Total Number of Persons Voting in the Precinct	JOHN MCCAIN AND SARAH PALIN - R	BARACK OBAMA AND JOE BIDEN - DFL	DEAN BARKLEY - IP	NORM COLEMAN - R	AL FRANKEN - DFL	JOHN KLINE - R	STEVE SARVI - DFL	BOB ANDERSON - IP	MICHELE BACHMANN - R	EL TINKLENBERG - DFL	DENNY MCNAMARA - R	ROD VAN VLEET - DFL
County: DAKOTA															
HASTINGS W-1 P-2	1,380	234	1,108	422	645	212	348	516	464	597	-	-	-	543	525
HASTINGS W-1 P-3	1,958	490	1,897	896	959	355	786	736	965	876	-	-	-	1,027	826
HASTINGS W-2 P-1	1,299	277	1,205	538	625	192	494	494	613	549	-	-	-	660	507
HASTINGS W-2 P-2	1,560	241	1,426	625	724	259	564	570	693	669	-	-	-	773	611
HASTINGS W-3 P-1	1,425	288	1,379	567	772	268	526	560	661	671	-	-	-	993	652
HASTINGS W-3 P-2	1,781	271	1,685	722	914	330	648	658	824	804	-	-	-	851	785
HASTINGS W-4 P-1	2,003	196	1,881	942	899	309	909	628	1,079	747	-	-	-	1,019	837
HASTINGS W-4 P-2	1,785	296	1,648	823	784	259	791	560	889	702	-	-	-	964	638
NININGER TWP	587	62	536	301	217	113	255	161	337	186	-	-	-	327	198
County Totals:	13,778	2,355	12,765	5,836	6,569	2,297	5,321	4,883	6,525	5,801	-	-	-	6,857	5,579
County: WASHINGTON															
AFTON W-1 P-1	614	41	556	238	308	62	241	248	-	-	30	206	304	285	236
AFTON W-2 P-1	578	52	525	249	280	79	242	208	-	-	37	226	264	316	195
AFTON W-3 P-1	524	33	489	240	242	88	220	175	-	-	37	209	235	282	179
AFTON W-4 P-1	497	48	471	223	241	67	218	182	-	-	43	192	226	250	188
COTTAGE GROVE P-01	857	93	798	413	370	146	375	268	461	301	-	-	-	482	279
COTTAGE GROVE P-09	1,704	229	1,541	675	822	266	636	601	776	699	-	-	-	814	663
COTTAGE GROVE P-10	1,968	273	1,780	797	936	279	793	680	944	759	-	-	-	1,015	690
COTTAGE GROVE P-11	1,669	224	1,535	763	750	252	732	525	858	594	-	-	-	913	561
COTTAGE GROVE P-12	2,003	299	1,864	873	946	321	863	653	1,001	762	-	-	-	1,048	728
DENMARK TWP	1,215	105	1,106	601	474	180	586	323	668	384	-	-	-	694	372
HASTINGS W-1 P-1	1	0	1	0	1	0	0	1	0	1	-	-	-	0	1
ST. MARY'S POINT	284	21	258	117	137	35	111	110	-	-	24	105	122	146	99
County Totals:	11,914	1,418	10,534	5,189	5,507	1,725	5,017	3,974	4,708	3,500	171	938	1,151	6,245	4,191
District: 57B Totals	25,692	3,773	23,699	11,025	12,076	4,072	10,338	8,857	11,233	9,301	171	938	1,151	13,102	9,770
Total % of voters			100.00	46.52	50.96	17.18	43.62	37.37	47.40	39.25	0.72	3.96	4.86	55.29	41.23
District: 57 Total	48,353	8,247	44,954	19,683	24,067	7,739	18,406	17,959	16,880	14,726	171	938	1,151	13,102	9,770
Total % of Voters			100.00	43.78	53.54	17.22	40.94	39.95	37.55	32.76	0.38	2.09	2.56	29.15	21.73

District 58A

	Voter Registration		PRESIDENT & VICE PRESIDENT		US SENATOR		US REP DIST 05		STATE REP DIST 58A				
	# of Persons Registered At 7 am	# of New Registrations Election Day	Total Number of Persons Voting in the Precinct	JOHN MCCAIN AND SARAH PALIN - R	BARACK OBAMA AND JOE BIDEN - DFL	DEAN BARKLEY - IP	NORM COLEMAN - R	AL FRANKEN - DFL	BILL MCCAGUEHEY - IP	BARD DAVIS WHITE - R	KEITH ELLISON - DFL	GRANT CERMAK - R	JOE MULLERY - DFL
County: HENNEPIN													
MINNEAPOLIS W-3 P-07	1,627	362	1,198	180	999	121	184	862	68	158	918	159	942
MINNEAPOLIS W-4 P-01	1,643	344	1,517	330	1,149	205	338	946	85	266	1,057	280	1,123
MINNEAPOLIS W-4 P-02	1,227	290	1,092	262	801	144	261	639	77	205	728	212	763
MINNEAPOLIS W-4 P-03	1,359	250	1,101	219	856	149	208	710	78	179	770	182	832
MINNEAPOLIS W-4 P-04	1,847	253	1,668	409	1,209	224	424	984	92	364	1,133	367	1,194
MINNEAPOLIS W-4 P-05	1,086	174	939	190	734	111	200	607	54	166	666	176	682
MINNEAPOLIS W-4 P-06	2,202	489	1,714	235	1,444	168	257	1,207	105	228	1,262	233	1,326
MINNEAPOLIS W-4 P-07	1,490	238	1,323	284	1,007	155	302	839	83	282	888	287	941
MINNEAPOLIS W-4 P-08	2,221	422	1,767	240	1,501	180	250	1,282	91	239	1,344	252	1,361
MINNEAPOLIS W-4 P-09	2,077	466	1,620	172	1,421	176	204	1,172	95	174	1,221	191	1,255
MINNEAPOLIS W-4 P-10	1,315	234	924	109	798	76	124	685	46	100	718	99	738
MINNEAPOLIS W-5 P-02	926	279	839	95	729	75	116	621	38	83	656	92	657
County Totals:	19,020	3,801	15,702	2,725	12,648	1,784	2,868	10,554	912	2,444	11,361	2,530	11,814
District: 58A Totals	19,020	3,801	15,702	2,725	12,648	1,784	2,868	10,554	912	2,444	11,361	2,530	11,814
Total % of voters			100.00	17.35	80.55	11.36	18.27	67.21	5.81	15.56	72.35	16.11	75.24
District: 58 Total	39,103	8,851	32,471	4,818	27,036	3,174	5,586	22,592	1,657	4,517	24,088	2,530	11,814
Total % of Voters			100.00	14.84	83.26	9.77	17.20	69.58	5.10	13.91	74.18	7.79	36.38

★ ★ ★ ★ ★
In Honor of Thomas Black, US Army—Served in World War II
 Hometown: New York City, New York
 Submitted by Bert Black, August 21, 2008

I almost always vote anyway, but this year I'm voting in honor of my father, Thomas Black, a veteran of World War II from 1942 to 1946. My dad was in the tank corps, but he started his training on horses in North Carolina because there were no tanks available for training yet. Once overseas he was part of the D-Day invasion. It was literally a case of 'bringing coals to Newcastle,' as he grew up on the northeast coast of Britain (near Newcastle!).

His father, a shipbuilder, moved the family to New York in 1931 during the Great Depression looking for work. There wasn't any. My dad spent some time with General Patton and survived. Patton was notorious for the way he used his tank corps hard. My dad won a Bronze Star for his actions in the taking of Hitler's Eagles Nest, the Berchtesgaden. He was also part of the second unit to find the Dachau Concentration Camp. He never talked about either of these events or much about the war at all, although we did get a few stories about D-Day.

My dad passed in 2000 at the age of 82, taking most of his stories with him. But after his service he always voted too. I'm glad that his children and grandchildren are carrying on that family tradition.

Chapter Ten Minnesota Votes

District 58B

	Voter Registration			PRESIDENT & VICE PRESIDENT		US SENATOR		US REP DIST 05		STATE REP DIST 58B				
	# of Persons Registered At 7 am	# of New Registrations Election Day	Total Number of Persons Voting in the Precinct	JOHN MCCAIN AND SARAH PALIN - R	BARACK OBAMA AND JOE BIDEN - DFL	DEAN BARKLEY - IP	NORM COLEMAN - R	AL FRANKEN - DFL	BILL MCGAUGHEY - IP	BARB DAVIS WHITE - R	KEITH ELLISON - DFL	ROGER SMITHURD - IP	YOMAN BRUNSON - R	BOBBY JOE CHAMPTON - DEL
County: HENNEPIN														
MINNEAPOLIS W-3 P-08	1,234	283	851	98	737	59	120	622	35	89	644	45	87	595
MINNEAPOLIS W-3 P-09	1,061	220	692	64	613	69	92	506	39	66	548	37	69	519
MINNEAPOLIS W-5 P-01	2,404	470	1,859	150	1,688	125	186	1,493	81	162	1,523	109	133	1,490
MINNEAPOLIS W-5 P-03	1,883	355	1,326	63	1,250	76	111	1,059	36	87	1,097	41	80	1,079
MINNEAPOLIS W-5 P-04	1,461	271	1,194	58	1,122	84	84	986	35	71	1,028	28	67	1,018
MINNEAPOLIS W-5 P-05	1,650	243	1,171	69	1,082	81	108	936	30	72	982	57	66	947
MINNEAPOLIS W-5 P-06	1,698	585	1,695	141	1,515	140	175	1,298	80	139	1,368	104	126	1,243
MINNEAPOLIS W-5 P-07	1,248	351	1,101	37	1,052	54	76	920	27	43	929	38	36	846
MINNEAPOLIS W-5 P-08	713	221	614	45	555	32	78	474	24	49	494	48	44	456
MINNEAPOLIS W-5 P-09	318	216	459	108	341	56	137	258	28	105	291	40	92	266
MINNEAPOLIS W-5 P-10	910	264	686	86	585	78	99	470	35	71	518	46	60	496
MINNEAPOLIS W-7 P-06	2,559	687	2,154	482	1,623	186	562	1,356	127	442	1,427	150	404	1,323
MINNEAPOLIS W-7 P-07	1,893	510	1,856	432	1,396	225	562	1,033	115	431	1,166	122	412	1,072
MINNEAPOLIS W-7 P-11	1,051	374	1,111	260	839	125	322	627	53	246	712	74	236	610
County Totals:	20,083	5,050	16,769	2,093	14,388	1,390	2,718	12,038	745	2,073	12,727	939	1,912	11,960
District: 58B Totals	20,083	5,050	16,769	2,093	14,388	1,390	2,718	12,038	745	2,073	12,727	939	1,912	11,960
Total % of voters	100.00	100.00	100.00	12.48	85.80	8.29	16.21	71.79	4.44	12.36	75.90	5.60	11.40	71.32
District: 58 Total	39,103	8,851	32,471	4,818	27,036	3,174	5,586	22,592	1,657	4,517	24,088	939	1,912	11,960
Total % of Voters			100.00	14.84	83.26	9.77	17.20	69.58	5.10	13.91	74.18	2.89	5.89	36.83

District 59A

	Voter Registration			PRESIDENT & VICE PRESIDENT		US SENATOR		US REP DIST 05		STATE REP DIST 59A				
	# of Persons Registered At 7 am	# of New Registrations Election Day	Total Number of Persons Voting in the Precinct	JOHN MCCAIN AND SARAH PALIN - R	BARACK OBAMA AND JOE BIDEN - DFL	DEAN BARKLEY - IP	NORM COLEMAN - R	AL FRANKEN - DFL	BILL MCGAUGHEY - IP	BARB DAVIS WHITE - R	KEITH ELLISON - DFL	DAVID JOSEPH DEGRIO - IP	FELIX RAYMOND MONTEZ - R	DIANE LOEFFLER - DEL
County: HENNEPIN														
MINNEAPOLIS W-1 P-01	937	175	894	220	649	142	198	535	84	163	598	34	117	613
MINNEAPOLIS W-1 P-02	2,693	409	2,491	644	1,793	358	599	1,493	155	530	1,656	73	302	1,679
MINNEAPOLIS W-1 P-03	2,329	317	2,135	466	1,597	284	464	1,355	156	411	1,477	72	309	1,478
MINNEAPOLIS W-1 P-04	2,148	327	1,873	422	1,406	225	395	1,219	121	360	1,302	58	281	1,300
MINNEAPOLIS W-1 P-05	1,758	303	1,579	349	1,186	201	336	1,012	110	283	1,087	53	196	1,094
MINNEAPOLIS W-1 P-06	2,431	521	2,074	399	1,602	254	397	1,359	160	319	1,465	82	242	1,430
MINNEAPOLIS W-1 P-08	1,044	489	928	229	669	124	192	589	81	169	621	37	113	626
MINNEAPOLIS W-1 P-09	1,840	489	1,829	348	1,416	249	303	1,226	200	237	1,287	71	187	1,263
MINNEAPOLIS W-1 P-10	1,300	306	1,159	200	914	145	182	801	73	164	845	31	126	831
MINNEAPOLIS W-3 P-04	2,196	424	1,788	299	1,426	202	293	1,241	128	253	1,276	78	197	1,204
MINNEAPOLIS W-3 P-05	1,099	303	1,037	218	786	111	232	660	68	177	714	33	133	729
MINNEAPOLIS W-3 P-06	2,440	701	2,252	332	1,829	263	325	1,614	184	264	1,663	101	227	1,538
County Totals:	22,215	4,764	20,039	4,126	15,273	2,558	3,916	13,104	1,520	3,330	13,991	723	2,520	13,785
District: 59A Totals	22,215	4,764	20,039	4,126	15,273	2,558	3,916	13,104	1,520	3,330	13,991	723	2,520	13,785
Total % of voters	100.00	100.00	100.00	20.59	76.22	12.77	19.54	65.39	7.59	16.62	69.82	3.61	12.58	68.79
District: 59 Total	47,162	12,118	40,927	7,945	31,748	4,562	8,406	26,535	2,624	6,690	28,857	723	2,520	13,785
Total % of Voters			100.00	19.41	77.57	11.15	21.03	64.83	6.41	16.35	68.55	1.77	6.16	33.68

District 59B

	Voter Registration			PRESIDENT & VICE PRESIDENT		US SENATOR		US REP DIST 05		STATE REP DIST 59B				
	# of Persons Registered At 7 am	# of New Registrations Election Day	Total Number of Persons Voting in the Precinct	JOHN MCCAIN AND SARAH PALIN - R	BARACK OBAMA AND JOE BIDEN - DFL	DEAN BARKLEY - IP	NORM COLEMAN - R	AL FRANKEN - DFL	BILL MCGAUGHEY - IP	BARB DAVIS WHITE - R	KEITH ELLISON - DFL	RONALD SCHIED - IP	OLEK HOYDE - R	PHYLLIS KAHN - DEL
County: HENNEPIN														
MINNEAPOLIS W-1 P-07	1,041	487	1,239	235	960	190	277	743	100	230	815	112	269	708
MINNEAPOLIS W-2 P-03	2,560	782	2,102	387	1,652	231	434	1,357	134	328	1,440	187	476	1,175
MINNEAPOLIS W-2 P-04	1,943	520	1,252	305	908	118	391	673	70	284	713	59	412	597
MINNEAPOLIS W-2 P-05	2,627	673	2,100	326	1,723	178	424	1,458	104	299	1,509	140	320	1,323
MINNEAPOLIS W-2 P-06	1,197	251	1,065	149	874	117	190	732	65	133	808	92	141	739
MINNEAPOLIS W-2 P-07	1,993	474	1,507	191	1,258	142	250	1,046	79	173	1,069	105	171	935
MINNEAPOLIS W-2 P-08	889	263	694	113	567	75	151	443	36	111	478	50	120	429
MINNEAPOLIS W-2 P-09	1,762	369	1,244	157	1,049	96	171	935	66	142	925	73	206	800
MINNEAPOLIS W-2 P-10	1,511	291	1,068	122	938	34	161	853	17	80	901	28	79	765
MINNEAPOLIS W-2 P-11	3,169	778	2,275	644	1,582	155	788	1,210	104	510	1,169	96	876	922
MINNEAPOLIS W-3 P-01	1,690	901	2,028	524	1,452	247	595	1,090	100	443	1,138	108	584	919
MINNEAPOLIS W-3 P-02	2,032	847	1,707	239	1,406	159	315	1,154	96	216	1,208	140	274	1,041
MINNEAPOLIS W-3 P-03	2,533	718	2,607	427	2,106	262	543	1,737	133	411	1,893	203	463	1,684
County Totals:	24,947	7,354	20,888	3,819	16,475	2,004	4,690	13,431	1,104	3,360	14,066	1,393	4,463	12,037
District: 59B Totals	24,947	7,354	20,888	3,819	16,475	2,004	4,690	13,431	1,104	3,360	14,066	1,393	4,463	12,037
Total % of voters	100.00	100.00	100.00	18.28	78.87	9.59	22.45	64.30	5.29	16.09	67.34	6.67	21.37	57.63
District: 59 Total	47,162	12,118	40,927	7,945	31,748	4,562	8,606	26,535	2,624	6,690	28,857	1,393	4,463	12,037
Total % of Voters			100.00	19.41	77.57	11.15	21.03	64.83	6.41	16.35	68.55	3.40	10.90	29.81

Minnesota Votes Chapter Ten

District 60A

	Voter Registration		PRESIDENT & VICE PRESIDENT		US SENATOR		US REP DIST 05		STATE REP DIST 60A				
	# of Persons Registered At 7 am	# of New Registrations Election Day	Total Number of Persons Voting in the Precinct	JOHN MCCAIN AND SARAH PALIN - R	BARACK OBAMA AND JOE BIDEN - DFL	DEAN BARKLEY - IP	NORM COLEMAN - R	AL FRANKEN - DFL	BILL MCGAUGHEY - IP	BARB DAVIS WHITE - R	KEITH ELLISON - DFL	ERIC FRANZEN - R	MARGARET ANDERSON KELLHEDER - DFL
County: HENNEPIN													
MINNEAPOLIS W-7 P-01	2,047	219	1,848	281	1,536	177	288	1,368	100	263	1,423	263	1,491
MINNEAPOLIS W-7 P-02	1,600	141	1,454	221	1,218	115	350	975	58	239	1,082	227	1,131
MINNEAPOLIS W-7 P-03	2,679	552	2,327	325	1,967	209	439	1,628	128	323	1,737	332	1,778
MINNEAPOLIS W-7 P-04	1,637	241	1,508	286	1,208	126	384	973	83	282	1,057	282	1,104
MINNEAPOLIS W-7 P-05	2,430	676	2,085	261	1,770	222	321	1,493	147	234	1,571	275	1,609
MINNEAPOLIS W-7 P-08	3,800	787	3,099	685	2,343	274	796	1,936	174	624	2,057	674	2,052
MINNEAPOLIS W-7 P-09	1,633	421	1,352	261	1,064	134	304	879	77	246	922	263	920
MINNEAPOLIS W-7 P-10	3,213	944	2,468	874	1,500	215	914	1,199	135	761	1,271	760	1,261
MINNEAPOLIS W-10 P-01	2,414	707	2,043	179	1,804	228	198	1,575	124	165	1,644	207	1,642
MINNEAPOLIS W-10 P-02	2,425	759	2,076	272	1,742	224	347	1,470	120	257	1,556	292	1,560
MINNEAPOLIS W-10 P-04	1,404	466	1,192	155	1,005	123	175	859	57	132	901	146	904
MINNEAPOLIS W-10 P-10	1,986	458	1,799	246	1,522	191	320	1,258	86	261	1,353	263	1,374
MINNEAPOLIS W-10 P-11	1,169	501	1,246	262	960	145	321	738	56	259	798	279	783
County Totals:	28,437	6,872	24,497	4,308	19,639	2,383	5,157	16,351	1,345	4,046	17,372	4,263	17,609
District: 60A Totals	28,437	6,872	24,497	4,308	19,639	2,383	5,157	16,351	1,345	4,046	17,372	4,263	17,609
Total % of voters			100.00	17.59	80.17	9.73	21.05	66.75	5.49	16.52	70.91	17.40	71.88
District: 60 Total	56,009	12,076	50,119	8,572	40,514	5,127	10,373	33,590	2,661	8,121	36,247	4,263	17,609
Total % of Voters			100.00	17.10	80.84	10.23	20.70	67.02	5.31	16.20	72.32	8.51	35.13

District 60B

	Voter Registration		PRESIDENT & VICE PRESIDENT		US SENATOR		US REP DIST 05		STATE REP DIST 60B				
	# of Persons Registered At 7 am	# of New Registrations Election Day	Total Number of Persons Voting in the Precinct	JOHN MCCAIN AND SARAH PALIN - R	BARACK OBAMA AND JOE BIDEN - DFL	DEAN BARKLEY - IP	NORM COLEMAN - R	AL FRANKEN - DFL	BILL MCGAUGHEY - IP	BARB DAVIS WHITE - R	KEITH ELLISON - DFL	ADAM MARTIN - R	FRANK HORNSTEIN - DFL
County: HENNEPIN													
MINNEAPOLIS W-8 P-07	1,444	224	1,349	134	1,185	132	165	1,049	59	118	1,120	143	1,119
MINNEAPOLIS W-10 P-03	1,862	512	1,708	286	1,389	171	372	1,119	79	270	1,236	301	1,207
MINNEAPOLIS W-10 P-06	2,351	651	2,103	244	1,807	250	298	1,508	137	227	1,600	267	1,613
MINNEAPOLIS W-10 P-07	1,908	498	1,678	207	1,418	209	218	1,215	96	179	1,295	206	1,292
MINNEAPOLIS W-10 P-08	1,605	422	1,499	213	1,245	165	247	1,029	90	181	1,128	203	1,149
MINNEAPOLIS W-11 P-01	2,630	390	2,423	343	2,021	277	378	1,738	131	310	1,893	349	1,878
MINNEAPOLIS W-11 P-02	2,165	257	2,014	397	1,595	187	494	1,308	90	377	1,450	390	1,447
MINNEAPOLIS W-13 P-01	2,072	542	1,921	447	1,449	202	551	1,126	101	443	1,219	476	1,186
MINNEAPOLIS W-13 P-02	2,426	358	2,279	363	1,877	203	453	1,589	103	356	1,738	385	1,740
MINNEAPOLIS W-13 P-03	2,160	485	2,065	364	1,664	233	455	1,346	105	361	1,486	384	1,491
MINNEAPOLIS W-13 P-04	2,749	339	2,557	458	2,066	259	567	1,701	119	455	1,873	472	1,888
MINNEAPOLIS W-13 P-05	3,250	371	3,011	636	2,333	345	793	1,841	153	615	2,100	655	2,106
MINNEAPOLIS W-13 P-07	950	155	1,015	172	826	111	225	670	53	183	737	187	752
County Totals:	27,572	5,204	25,622	4,264	20,875	2,744	5,216	17,239	1,316	4,075	18,875	4,418	18,868
District: 60B Totals	27,572	5,204	25,622	4,264	20,875	2,744	5,216	17,239	1,316	4,075	18,875	4,418	18,868
Total % of voters			100.00	16.64	81.47	10.71	20.36	67.38	5.14	15.90	73.67	17.24	73.64
District: 60 Total	56,009	12,076	50,119	8,572	40,514	5,127	10,373	33,590	2,661	8,121	36,247	4,418	18,868
Total % of Voters			100.00	17.10	80.84	10.23	20.70	67.02	5.31	16.20	72.32	8.82	37.65

District 61A

	Voter Registration		PRESIDENT & VICE PRESIDENT		US SENATOR		US REP DIST 05		STATE REP DIST 61A				
	# of Persons Registered At 7 am	# of New Registrations Election Day	Total Number of Persons Voting in the Precinct	JOHN MCCAIN AND SARAH PALIN - R	BARACK OBAMA AND JOE BIDEN - DFL	DEAN BARKLEY - IP	NORM COLEMAN - R	AL FRANKEN - DFL	BILL MCGAUGHEY - IP	BARB DAVIS WHITE - R	KEITH ELLISON - DFL	ANDREW SHEPPARD - R	KAREN CLARK - DFL
County: HENNEPIN													
MINNEAPOLIS W-6 P-02	3,522	1,178	2,995	208	2,693	301	257	2,368	168	185	2,476	223	2,508
MINNEAPOLIS W-6 P-03	3,007	690	2,269	216	1,988	231	270	1,695	124	214	1,780	226	1,819
MINNEAPOLIS W-6 P-04	3,912	886	2,791	243	2,475	218	322	2,173	134	236	2,200	253	2,213
MINNEAPOLIS W-6 P-05	1,200	311	913	136	749	66	145	666	37	122	675	136	650
MINNEAPOLIS W-6 P-06	1,333	228	816	89	708	53	103	610	42	76	633	77	621
MINNEAPOLIS W-6 P-07	640	117	479	52	417	24	65	362	12	44	374	41	365
MINNEAPOLIS W-6 P-08	1,299	271	980	120	832	75	153	705	44	108	748	106	755
MINNEAPOLIS W-9 P-03	791	230	646	52	583	60	78	484	27	47	530	54	528
MINNEAPOLIS W-9 P-04	1,132	307	875	74	774	69	111	656	52	80	674	65	732
MINNEAPOLIS W-9 P-10	1,005	221	853	140	691	71	157	594	35	140	632	136	641
MINNEAPOLIS W-9 P-11	301	37	198	7	188	6	11	176	11	9	168	8	173
County Totals:	18,142	4,476	13,815	1,337	12,098	1,174	1,672	10,489	686	1,261	10,890	1,325	11,005
District: 61A Totals	18,142	4,476	13,815	1,337	12,098	1,174	1,672	10,489	686	1,261	10,890	1,325	11,005
Total % of voters			100.00	9.68	87.57	8.50	12.10	75.92	4.97	9.13%	78.83	9.59	79.66
District: 61 Total	36,251	8,219	29,245	2,788	25,732	2,619	3,325	22,430	1,397	2,584	23,518	1,325	11,005
Total % of Voters			100.00	9.53	87.95	8.96	11.37	76.70	4.78	8.87	80.42	4.53	37.63

Chapter Ten Minnesota Votes

District 61B

	Voter Registration		PRESIDENT & VICE PRESIDENT		US SENATOR		US REP DIST 05		STATE REP DIST 61B				
	# of Persons Registered At 7 am	# of New Registrations Election Day	Total Number of Persons Voting in the Precinct	JOHN MCCAIN AND SARAH PALIN - R	BARACK OBAMA AND JOE BIDEN - DFL	DEAN BARKLEY - IP	NORM COLEMAN - R	AL FRANKEN - DFL	BILL MCGAUGHEY - IP	BARB DAVIS WHITE - R	KEITH ELLISON - DFL	KIRSTEN LINDBERG - R	JEFF HAYDEN - DFL
County: HENNEPIN													
MINNEAPOLIS W-8 P-01	663	212	580	73	490	40	77	436	27	63	442	68	284
MINNEAPOLIS W-8 P-01	1,285	286	961	66	873	71	98	756	45	57	803	52	578
MINNEAPOLIS W-8 P-02	1,643	476	1,493	119	1,322	122	129	1,187	71	106	1,238	98	767
MINNEAPOLIS W-8 P-03	1,259	281	928	62	850	103	83	713	50	58	767	72	565
MINNEAPOLIS W-8 P-04	1,079	182	894	74	800	79	87	712	34	72	756	70	510
MINNEAPOLIS W-8 P-05	2,330	391	1,868	147	1,685	184	191	1,444	76	159	1,552	139	1,186
MINNEAPOLIS W-8 P-06	2,322	493	2,037	211	1,780	222	229	1,548	103	192	1,638	209	1,129
MINNEAPOLIS W-8 P-10	2,490	370	2,215	258	1,927	213	304	1,667	81	244	1,811	247	1,409
MINNEAPOLIS W-9 P-05	1,548	250	1,212	116	1,077	96	122	980	53	92	1,025	105	615
MINNEAPOLIS W-9 P-07	906	176	860	91	739	94	92	654	42	83	701	76	476
MINNEAPOLIS W-10 P-05	1,174	263	917	91	804	74	92	708	47	76	732	82	517
MINNEAPOLIS W-10 P-09	1,410	363	1,465	143	1,277	147	149	1,136	82	131	1,163	138	759
County Totals:	18,109	3,743	15,430	1,451	13,624	1,445	1,653	11,941	711	1,333	12,628	1,356	8,795
District: 61B Totals	18,109	3,743	15,430	1,451	13,624	1,445	1,653	11,941	711	1,333	12,628	1,356	8,795
Total % of voters			100.00	9.40	88.30	9.36	10.71	77.39	4.61	8.64	81.84	8.79	57.00
District: 61 Total	36,251	8,219	29,245	2,788	25,722	2,619	3,325	22,430	1,397	2,591	23,518	1,356	8,795
Total % of Voters			100.00	9.53	87.95	8.96	11.37	76.70	4.78	8.87	80.42	4.64	30.07

District 62A

	Voter Registration		PRESIDENT & VICE PRESIDENT		US SENATOR		US REP DIST 05		STATE REP DIST 62A				
	# of Persons Registered At 7 am	# of New Registrations Election Day	Total Number of Persons Voting in the Precinct	JOHN MCCAIN AND SARAH PALIN - R	BARACK OBAMA AND JOE BIDEN - DFL	DEAN BARKLEY - IP	NORM COLEMAN - R	AL FRANKEN - DFL	BILL MCGAUGHEY - IP	BARB DAVIS WHITE - R	KEITH ELLISON - DFL	DAVE SHEGSTAD - R	JIM DAVINE - DFL
County: HENNEPIN													
MINNEAPOLIS W-2 P-01	1,862	350	1,632	104	1,475	148	110	1,347	68	101	1,410	115	1,402
MINNEAPOLIS W-2 P-02	2,316	297	2,121	242	1,824	175	273	1,641	91	243	1,711	239	1,761
MINNEAPOLIS W-9 P-01	1,328	313	1,184	192	963	146	170	833	90	142	871	178	887
MINNEAPOLIS W-9 P-02	1,917	239	1,712	237	1,433	187	240	1,260	97	213	1,330	223	1,354
MINNEAPOLIS W-9 P-06	1,638	321	1,389	215	1,139	150	195	1,011	90	170	1,056	195	1,063
MINNEAPOLIS W-9 P-08	1,962	360	1,888	302	1,549	216	284	1,346	125	220	1,445	260	1,497
MINNEAPOLIS W-9 P-09	1,565	244	1,414	224	1,149	154	221	1,006	102	184	1,065	249	1,073
MINNEAPOLIS W-12 P-01	2,338	330	2,336	376	1,903	300	389	1,624	142	334	1,758	371	1,824
MINNEAPOLIS W-12 P-02	2,501	370	2,240	379	1,813	246	392	1,564	154	316	1,640	366	1,717
MINNEAPOLIS W-12 P-03	2,060	300	1,985	393	1,553	252	421	1,277	131	347	1,402	382	1,454
MINNEAPOLIS W-12 P-04	1,236	196	1,146	201	911	188	204	738	87	175	831	190	868
MINNEAPOLIS W-12 P-07	291	95	292	85	194	26	101	143	28	77	147	72	167
MINNEAPOLIS W-12 P-08	3,370	442	2,922	574	2,284	365	567	1,947	177	481	2,086	518	2,123
County Totals:	34,384	3,857	22,261	3,524	18,190	2,553	3,567	15,737	1,382	3,083	16,752	3,368	17,190
District: 62A Totals	34,384	3,857	22,261	3,524	18,190	2,553	3,567	15,737	1,382	3,083	16,752	3,368	17,190
Total % of voters			100.00	15.83	81.71	11.47	16.02	70.69	6.21	13.49	75.25	15.13	77.22
District: 62 Total	50,283	7,627	45,997	8,563	36,383	5,736	8,917	30,566	2,937	7,443	33,306	3,368	17,190
Total % of Voters			100.00	18.62	79.10	12.47	19.39	66.45	6.39	16.18	72.41	7.32	37.3

District 62B

	Voter Registration		PRESIDENT & VICE PRESIDENT		US SENATOR		US REP DIST 05		STATE REP DIST 62B				
	# of Persons Registered At 7 am	# of New Registrations Election Day	Total Number of Persons Voting in the Precinct	JOHN MCCAIN AND SARAH PALIN - R	BARACK OBAMA AND JOE BIDEN - DFL	DEAN BARKLEY - IP	NORM COLEMAN - R	AL FRANKEN - DFL	BILL MCGAUGHEY - IP	BARB DAVIS WHITE - R	KEITH ELLISON - DFL	JEFFREY GUNNESS - R	JEAN WAGENIUS - DFL
County: HENNEPIN													
MINNEAPOLIS W-8 P-08	1,855	318	1,681	183	1,470	176	198	1,277	83	163	1,370	176	1,370
MINNEAPOLIS W-8 P-09	1,449	259	1,323	224	1,066	183	218	890	66	185	995	205	1,002
MINNEAPOLIS W-11 P-03	1,250	218	1,138	227	879	134	241	733	61	211	810	218	831
MINNEAPOLIS W-11 P-05	2,211	268	2,088	433	1,625	241	522	1,301	131	436	1,436	424	1,542
MINNEAPOLIS W-11 P-06	2,329	374	2,191	544	1,600	292	591	1,271	145	488	1,427	489	1,543
MINNEAPOLIS W-11 P-07	2,200	255	1,995	368	1,597	216	457	1,299	100	332	1,466	335	1,511
MINNEAPOLIS W-11 P-08	3,037	321	2,851	673	2,132	380	764	1,680	176	643	1,917	638	2,032
MINNEAPOLIS W-11 P-09	2,629	470	2,245	575	1,623	312	573	1,309	157	468	1,463	481	1,531
MINNEAPOLIS W-12 P-05	2,384	303	2,195	468	1,659	352	439	1,377	145	397	1,554	401	1,638
MINNEAPOLIS W-12 P-06	1,559	162	1,420	328	1,068	213	335	852	112	264	971	274	1,029
MINNEAPOLIS W-12 P-09	1,755	309	1,615	349	1,214	249	347	998	142	395	1,098	315	1,175
MINNEAPOLIS W-12 P-10	1,546	255	1,415	384	995	211	372	811	133	310	904	300	998
MINNEAPOLIS W-12 P-11	1,695	228	1,579	283	1,265	224	293	1,031	104	248	1,143	261	1,192
County Totals:	25,899	3,770	23,736	5,039	18,193	3,183	5,350	14,829	1,555	4,440	16,554	4,517	17,394
District: 62B Totals	25,899	3,770	23,736	5,039	18,193	3,183	5,350	14,829	1,555	4,440	16,554	4,517	17,394
Total % of voters			100.00	21.23	76.65	13.41	22.54	62.47	6.55	18.71	69.74	19.03	23.28
District: 62 Total	50,283	7,627	45,997	8,563	36,383	5,736	8,917	30,566	2,937	7,443	33,306	4,517	17,394
Total % of Voters			100.00	18.62	79.10	12.47	19.39	66.45	6.39	16.18	72.41	9.82	37.82

Minnesota Votes Chapter Ten

District 63A

	Voter Registration		PRESIDENT & VICE PRESIDENT		US SENATOR		US REP DIST 05		STATE SENATOR 63		STATE DIST REP 63A				
	# of Persons Registered At 7 am	# of New Registrations Election Day	Total Number of Persons Voting in the Precinct	JOHN MCCAIN AND SARAH PALIN - R	BARACK OBAMA AND JOE BIDEN- DFL	DEAN BARKLEY- IP	NORM COLEMAN- R	AL FRANKEN- DFL	BILL MCGAUGHEY - IP	BARB DAVIS WHITE - R	KEITH ELLISON - DFL	CRAIG MARSTON - R	KEN KELASH - DFL	RENE RAMIREZ - R	PAUL THIRSEN - DFL
County: HENNEPIN															
MINNEAPOLIS W-11 P-04	1,883	459	1,606	334	1,230	180	351	1,029	91	288	1,118	323	1,101	281	1,155
MINNEAPOLIS W-13 P-06	2,662	244	2,456	402	2,023	221	546	1,653	103	432	1,824	468	1,791	390	1,901
MINNEAPOLIS W-13 P-08	2,018	330	1,864	452	1,381	239	506	1,073	119	411	1,228	452	1,229	409	1,281
MINNEAPOLIS W-13 P-09	2,559	343	2,329	589	1,709	317	647	1,330	149	523	1,529	555	1,570	501	1,646
MINNEAPOLIS W-13 P-10	2,092	238	1,986	495	1,458	258	553	1,155	121	455	1,328	497	1,328	433	1,418
RICHFIELD W-1 P-03	2,704	454	2,487	852	1,579	340	840	1,261	169	714	1,452	818	1,423	702	1,563
RICHFIELD W-1 P-04	2,122	451	1,956	648	1,260	309	622	983	158	554	1,133	602	1,150	512	1,255
RICHFIELD W-1 P-05	1,698	298	1,586	525	1,030	206	549	793	103	455	922	486	951	410	1,038
RICHFIELD W-2 P-02	3,428	562	3,069	1,035	1,974	452	1,007	1,552	222	841	1,784	868	1,855	784	1,958
RICHFIELD W-2 P-06	3,522	626	3,270	1,130	2,079	461	1,096	1,631	211	976	1,852	1,046	1,882	858	2,099
County Totals:	24,688	4,005	22,609	6,462	15,723	2,983	6,717	12,460	1,446	5,649	14,180	6,115	14,280	5,280	15,314
District: 63A Totals	24,688	4,005	22,609	6,462	15,723	2,983	6,717	12,460	1,446	5,649	14,180	6,115	14,280	5,280	15,314
Total % of voters	44.063	7.685	41,246	13,150	27,215	5,696	13,081	21,602	1,960	7,385	17,977	12,097	25,113	5,280	15,314
District: 63 Total	44,063	7,685	41,246	13,150	27,215	5,696	13,081	21,602	1,960	7,385	17,977	12,097	25,113	5,280	15,314
Total % of Voters			100.00	31.88	65.98	13.81	31.71	52.37	4.75	17.90	43.58	29.33	60.89	12.80	37.13

District 63B

	Voter Registration		PRESIDENT & VICE PRESIDENT		US SENATOR		US REP DIST 03		US REP DISTRICT 05		STATE SENATE 63		STATE DIST REP 63B						
	# of Persons Registered At 7 am	# of New Registrations Election Day	Total Number of Persons Voting in the Precinct	JOHN MCCAIN AND SARAH PALIN - R	BARACK OBAMA AND JOE BIDEN- DFL	DEAN BARKLEY- IP	NORM COLEMAN- R	AL FRANKEN - DFL	DAVID DILLON- IP	ERIK PAULSON - R	ASHWIN MADIA - DFL	BILL MCGAUGHEY - IP	BARB DAVIS WHITE- R	KEITH ELLISON - DFL	CRAIG MARSTON - R	KEN KELASH - DFL	ED FIELD - R	LINDA SLOCUM- DFL	
County: HENNEPIN																			
BLOOMINGTON W-3 P-05	1,232	154	1,226	477	719	154	508	544	129	514	542	-	-	-	-	453	660	424	707
BLOOMINGTON W-3 P-20	1,723	212	1,693	662	1,000	243	661	757	179	678	784	-	-	-	-	629	603	967	967
BLOOMINGTON W-3 P-29	1,429	303	1,443	571	830	203	557	654	172	557	644	-	-	-	-	526	772	522	792
BLOOMINGTON W-4 P-01	1,121	375	1,251	423	790	165	422	626	149	427	619	-	-	-	-	391	714	379	734
BLOOMINGTON W-4 P-02	1,845	522	1,921	551	1,334	287	493	1,089	262	528	1,034	-	-	-	-	479	1,215	459	1,270
BLOOMINGTON W-4 P-03	1,891	341	1,846	780	1,021	281	699	831	266	715	787	-	-	-	-	673	1,004	644	1,052
BLOOMINGTON W-4 P-04	1,605	282	1,586	622	902	239	582	729	185	578	754	-	-	-	-	549	891	557	911
BLOOMINGTON W-4 P-31	1,121	256	1,194	502	652	192	445	530	186	446	580	-	-	-	-	436	614	405	660
FORT SNELLING P-01	71	32	74	19	54	4	16	53	-	-	-	4	18	45	18	46	13	49	
RICHFIELD W-2 P-07	1,272	158	1,116	387	709	189	346	558	-	-	-	98	314	630	329	678	310	716	716
RICHFIELD W-3 P-01	1,600	224	1,406	474	908	190	463	720	-	-	-	108	308	804	419	846	408	869	
RICHFIELD W-3 P-08	2,353	398	2,025	623	1,360	299	607	1,072	-	-	-	148	519	1,224	547	1,297	536	1,324	
RICHFIELD W-3 P-09	2,012	413	1,856	597	1,213	267	565	979	-	-	-	156	487	1,094	533	1,164	495	1,214	
County Totals:	19,375	3,680	18,837	6,688	11,497	2,713	6,364	9,142	1,528	4,443	5,664	814	1,726	3,797	5,982	10,833	5,258	11,265	
District: 63B Totals	19,375	3,680	18,837	6,688	11,497	2,713	6,364	9,142	1,528	4,443	5,664	814	1,726	3,797	5,982	10,833	5,258	11,265	
Total % of voters	44.063	7.685	41,246	13,150	27,215	5,696	13,081	21,602	1,528	4,443	5,664	1,960	7,385	17,977	12,097	25,113	5,280	11,265	
District: 63 Total	44,063	7,685	41,246	13,150	27,215	5,696	13,081	21,602	1,528	4,443	5,664	1,960	7,385	17,977	12,097	25,113	5,280	11,265	
Total % of Voters			100.00	31.88	65.98	13.81	31.71	52.37	3.70	10.77	13.73	4.75	17.90	43.58	29.33	60.89	13.95	27.31	

District 64A

	Voter Registration		PRESIDENT & VICE PRESIDENT		US SENATOR		US REP DIST 04		STATE REP DIST 64A			
	# of Persons Registered At 7 am	# of New Registrations Election Day	Total Number of Persons Voting in the Precinct	JOHN MCCAIN AND SARAH PALIN - R	BARACK OBAMA AND JOE BIDEN- DFL	DEAN BARKLEY- IP	NORM COLEMAN- R	AL FRANKEN- DFL	ED MATTHEWS - R	BETTY MCCOLLUM - DFL	MEG FERBER - R	ERIN MURPHY - DFL
County: RAMSEY												
ST. PAUL W-1 P-01	1,396	869	1,243	205	1,000	160	255	805	190	973	194	957
ST. PAUL W-1 P-02	2,135	521	1,772	367	1,367	155	441	1,123	346	1,286	359	1,253
ST. PAUL W-1 P-07	1,603	342	1,409	240	1,143	167	295	925	246	1,080	255	1,050
ST. PAUL W-1 P-13	1,271	255	1,098	197	877	113	236	725	185	863	202	822
ST. PAUL W-2 P-01	1,715	360	1,622	266	1,302	177	354	1,049	281	1,241	287	1,205
ST. PAUL W-2 P-02	1,759	278	1,621	334	1,257	156	444	1,000	348	1,194	358	1,152
ST. PAUL W-2 P-04	1,616	346	1,420	241	1,153	169	353	877	269	1,068	270	1,045
ST. PAUL W-3 P-07	2,233	277	1,506	135	1,339	100	166	1,197	141	1,247	143	1,218
ST. PAUL W-3 P-13	2,189	379	2,036	350	1,652	223	447	1,343	371	1,580	359	1,555
ST. PAUL W-3 P-14	1,586	213	1,431	335	1,067	193	376	846	327	1,033	352	998
ST. PAUL W-4 P-04	1,898	274	1,767	393	1,327	205	472	1,062	385	1,290	415	1,230
ST. PAUL W-4 P-05	1,659	390	1,438	350	1,042	172	396	821	322	985	364	926
ST. PAUL W-4 P-06	2,475	845	2,101	834	1,234	192	1,004	819	714	1,002	693	941
ST. PAUL W-4 P-09	1,435	374	1,277	238	1,005	160	256	826	233	941	234	923
ST. PAUL W-4 P-10	1,894	329	1,729	263	1,426	185	346	1,174	250	1,394	291	1,353
County Totals:	26,864	6,052	23,470	4,748	18,191	2,527	5,841	14,592	4,608	17,177	4,776	16,638
District: 64A Totals	26,864	6,052	23,470	4,748	18,191	2,527	5,841	14,592	4,608	17,177	4,776	16,638
Total % of voters	53.030	10.164	100.00	20.23	77.51	10.77	24.89	62.17	19.63	73.19	20.35	70.89
District: 64 Total	47,572	11,322	35,238	5,348	13,612	27,640	10,761	33,612	4,276	16,638		
Total % of Voters			100.00	23.80	74.07	11.24	28.61	58.14	22.62	70.65	10.04	34.97

Chapter Ten Minnesota Votes

District 64B

	Voter Registration	PRESIDENT & VICE PRESIDENT	US SENATOR	US REP DIST 04	STATE REP DIST 64B							
	# of Persons Registered At 7 am	# of New Registrations Election Day	Total Number of Persons Voting in the Precinct									
			JOHN MCCAIN AND SARAH PALIN - R	BARACK OBAMA AND JOE BIDEN - DFL	DEAN BARKLEY - IP	NORM COLEMAN - R	AL FRANKEN - DFL	ED MATTHEWS - R	BETTY MCCOLLUM - DFL	EMORY DWELLY - R	MICHAEL PAYMAR - DFL	
County: RAMSEY												
ST. PAUL W-3 P-01	2,226	289	2,101	548	1,516	227	677	1,163	547	1,469	547	1,462
ST. PAUL W-3 P-02	2,334	289	2,156	599	1,519	237	717	1,173	600	1,450	573	1,443
ST. PAUL W-3 P-03	1,812	326	1,651	399	1,214	209	467	936	375	1,150	384	1,132
ST. PAUL W-3 P-04	2,043	278	1,788	472	1,283	205	599	953	431	1,233	460	1,202
ST. PAUL W-3 P-05	2,247	435	2,169	697	1,416	271	783	1,060	604	1,371	630	1,362
ST. PAUL W-3 P-06	1,812	260	1,693	478	1,185	187	546	925	429	1,163	446	1,147
ST. PAUL W-3 P-08	1,629	179	1,486	313	1,141	175	419	867	347	1,062	339	1,055
ST. PAUL W-3 P-09	1,913	257	1,747	476	1,243	223	563	949	436	1,225	460	1,175
ST. PAUL W-3 P-10	1,603	165	1,495	428	1,050	176	534	772	408	1,012	437	978
ST. PAUL W-3 P-11	1,583	378	1,338	351	953	114	372	793	285	889	287	866
ST. PAUL W-3 P-12	1,208	294	1,084	284	772	149	300	601	259	739	238	742
ST. PAUL W-3 P-15	1,578	243	1,487	348	1,105	206	400	864	314	1,091	320	1,089
ST. PAUL W-3 P-16	2,178	278	2,024	634	1,350	247	742	1,006	595	1,343	629	1,288
ST. PAUL W-4 P-07	2,000	441	1,888	547	1,301	195	652	1,006	523	1,238	534	1,202
County Totals:	26,156	4,112	24,007	6,574	17,047	2,821	7,771	13,068	6,153	16,435	6,284	16,143
District: 64B Totals	26,166	4,112	24,107	6,574	17,047	2,821	7,771	13,068	6,153	16,435	6,284	16,143
Total % of voters			100.00	27.27	70.71	11.70	32.24	54.21	25.52	68.18	26.07	66.96
District: 64 Total	53,030	10,164	47,577	11,322	35,238	5,348	13,612	27,660	10,761	33,612	6,284	16,143
Total % of Voters			100.00	23.80	74.07	11.24	28.61	58.14	22.62	70.65	13.21	33.93

District 65A

	Voter Registration	PRESIDENT & VICE PRESIDENT	US SENATOR	US REP DIST 04	STATE REP DIST 65A							
	# of Persons Registered At 7 am	# of New Registrations Election Day	Total Number of Persons Voting in the Precinct									
			JOHN MCCAIN AND SARAH PALIN - R	BARACK OBAMA AND JOE BIDEN - DFL	DEAN BARKLEY - IP	NORM COLEMAN - R	AL FRANKEN - DFL	ED MATTHEWS - R	BETTY MCCOLLUM - DFL	PAUL HOLMGREN - R	CY THAO - DFL	
County: RAMSEY												
ST. PAUL W-1 P-03	2,263	509	1,821	304	1,474	178	350	1,212	259	1,347	354	1,281
ST. PAUL W-1 P-04	1,539	261	1,020	139	854	84	181	714	137	788	159	789
ST. PAUL W-1 P-05	1,944	387	1,513	71	1,432	93	147	1,188	71	1,217	112	1,152
ST. PAUL W-1 P-06	1,638	342	1,330	171	1,133	141	202	951	178	1,058	192	1,018
ST. PAUL W-1 P-08	1,349	328	1,129	146	962	107	168	824	148	882	162	838
ST. PAUL W-1 P-09	1,596	302	1,031	170	842	100	200	679	175	745	207	734
ST. PAUL W-1 P-10	1,440	294	938	98	826	71	145	673	94	713	139	702
ST. PAUL W-1 P-14	1,041	202	723	105	607	48	133	474	93	461	117	464
ST. PAUL W-5 P-06	1,755	376	1,412	346	1,030	180	349	854	277	994	373	921
ST. PAUL W-5 P-07	1,020	218	697	122	554	75	132	474	91	529	145	479
ST. PAUL W-5 P-10	1,761	438	1,347	314	987	167	309	808	250	944	337	848
County Totals:	17,346	3,657	12,961	1,986	10,701	1,244	2,316	8,851	1,773	9,678	2,297	9,226
District: 65A Totals	17,346	3,657	12,961	1,986	10,701	1,244	2,316	8,851	1,773	9,678	2,297	9,226
Total % of voters			100.00	15.32	82.56	9.60	17.87	68.29	13.68	74.67	17.72	71.18
District: 65 Total	39,321	8,451	31,788	6,026	25,033	3,476	6,649	20,584	5,336	23,404	2,297	9,226
Total % of Voters			100.00	18.96	78.75	10.93	20.92	64.75	16.79	73.63	7.23	29.02

District 65B

	Voter Registration	PRESIDENT & VICE PRESIDENT	US SENATOR	US REP DIST 04	STATE REP DIST 65B							
	# of Persons Registered At 7 am	# of New Registrations Election Day	Total Number of Persons Voting in the Precinct									
			JOHN MCCAIN AND SARAH PALIN - R	BARACK OBAMA AND JOE BIDEN - DFL	DEAN BARKLEY - IP	NORM COLEMAN - R	AL FRANKEN - DFL	ED MATTHEWS - R	BETTY MCCOLLUM - DFL	LISA MURPHY - R	CARLOS MARIANI - DFL	
County: RAMSEY												
ST. PAUL W-1 P-11	1,342	298	1,055	222	809	89	245	672	180	713	200	676
ST. PAUL W-1 P-12	1,663	448	1,511	321	1,259	149	297	1,035	236	1,188	284	1,077
ST. PAUL W-2 P-03	1,396	249	1,293	368	894	234	346	693	312	902	375	794
ST. PAUL W-2 P-05	1,597	273	1,449	362	1,049	199	335	887	289	1,044	357	953
ST. PAUL W-2 P-06	1,225	277	1,054	231	790	130	231	657	184	764	208	724
ST. PAUL W-2 P-07	1,866	528	1,768	374	1,358	222	457	1,044	358	1,285	414	1,182
ST. PAUL W-2 P-08	1,653	313	1,103	239	835	105	257	680	219	776	271	702
ST. PAUL W-2 P-09	1,840	470	1,638	354	1,252	184	407	1,010	322	1,163	395	1,056
ST. PAUL W-2 P-11	1,914	488	1,608	330	1,230	144	382	1,038	314	1,184	359	1,114
ST. PAUL W-2 P-12	1,782	290	1,625	402	1,191	212	426	960	351	1,174	392	1,124
ST. PAUL W-2 P-13	1,524	262	1,347	269	1,033	161	278	868	235	1,032	278	973
ST. PAUL W-2 P-14	1,451	327	1,252	293	920	174	289	693	268	920	299	875
ST. PAUL W-2 P-15	1,108	227	806	110	678	62	122	585	82	596	99	588
ST. PAUL W-2 P-16	1,614	344	1,318	255	1,034	167	261	843	213	985	238	972
County Totals:	21,975	4,794	18,827	4,040	14,332	2,232	4,333	11,733	3,563	13,726	4,169	12,810
District: 65B Totals	21,975	4,794	18,827	4,040	14,332	2,232	4,333	11,733	3,563	13,726	4,169	12,810
Total % of voters			100.00	21.46	76.12	11.86	23.01	62.32	18.92	72.91	22.14	88.84
District: 65 Total	39,321	8,451	31,788	6,026	25,033	3,476	6,649	20,584	5,336	23,404	4,169	12,810
Total % of Voters			100.00	18.96	78.75	10.93	20.92	64.75	16.79	73.63	13.12	40.30

Minnesota Votes Chapter Ten

District 66A

	Voter Registration		PRESIDENT & VICE PRESIDENT		US SENATOR		US REP DIST 04		STATE REP DIST 66A			
	# of Persons Registered At 7 am	# of New Registrations Election Day	Total Number of Persons Voting in the Precinct	JOHN MCCAIN AND SARAH PALIN- R	BARACK OBAMA AND JOE BIDEN- DFL	DEAN BARKLEY- IP	NORM COLEMAN- R	AL FRANKEN- DFL	ED MATTHEWS - R	BETTY MCCOLLUM - DFL	GILBERT A. FIGUERA - R	JOHN LESCH - DFL
County: RAMSEY												
ST. PAUL W-2 P-10	844	209	589	100	463	55	92	405	83	427	88	411
ST. PAUL W-5 P-02	2,180	301	2,010	550	1,411	292	571	1,108	497	1,406	516	1,346
ST. PAUL W-5 P-04	1,566	442	1,302	259	1,022	180	273	797	239	954	242	923
ST. PAUL W-5 P-05	1,181	236	982	207	758	136	238	579	181	713	177	699
ST. PAUL W-5 P-08	1,380	298	975	143	806	78	188	615	111	642	128	610
ST. PAUL W-5 P-09	1,154	193	818	187	599	114	186	487	156	576	161	564
ST. PAUL W-5 P-11	1,271	259	963	198	745	92	235	605	167	711	173	685
ST. PAUL W-5 P-12	1,610	355	1,140	265	852	113	292	702	218	786	227	779
ST. PAUL W-5 P-13	1,513	387	1,119	213	891	130	231	721	169	842	221	791
ST. PAUL W-6 P-01	1,647	311	1,451	392	997	195	413	789	350	987	380	939
ST. PAUL W-6 P-02	1,398	291	1,012	188	787	116	238	611	192	701	214	669
ST. PAUL W-6 P-03	1,282	283	829	136	669	88	153	546	109	617	138	585
County Totals:	17,026	3,565	13,170	2,838	10,000	1,589	3,110	7,965	2,472	9,362	2,665	9,001
District: 66A Totals	17,026	3,565	13,170	2,838	10,000	1,589	3,110	7,965	2,472	9,362	2,665	9,001
Total % of voters	42,247	7,950	35,382	7,401	27,119	4,316	8,313	21,758	6,789	25,874	2,665	9,001
District: 66 Total			100.00	20.92	76.65	12.20	23.49	61.49	19.19	73.13	7.53	25.44
Total % of Voters												

District 66B

	Voter Registration		PRESIDENT & VICE PRESIDENT		US SENATOR		US REP DIST 04		STATE REP DIST 66B			
	# of Persons Registered At 7 am	# of New Registrations Election Day	Total Number of Persons Voting in the Precinct	JOHN MCCAIN AND SARAH PALIN- R	BARACK OBAMA AND JOE BIDEN- DFL	DEAN BARKLEY- IP	NORM COLEMAN- R	AL FRANKEN- DFL	ED MATTHEWS - R	BETTY MCCOLLUM - DFL	MARK A. ROOSEVELT - R	ALICE HAUSMAN - DFL
County: RAMSEY												
FALCON HEIGHTS P-1	1,963	262	1,588	402	1,164	175	451	932	375	1,106	400	1,055
FALCON HEIGHTS P-2	1,614	187	1,558	468	1,055	188	529	801	446	1,026	450	997
ST. PAUL W-4 P-01	1,388	287	1,300	193	1,065	142	233	694	185	1,056	183	1,040
ST. PAUL W-4 P-02	1,682	204	1,542	225	1,296	144	302	1,074	212	1,268	200	1,240
ST. PAUL W-4 P-03	2,734	734	2,564	446	2,056	295	512	1,700	435	1,926	430	1,885
ST. PAUL W-4 P-08	1,879	378	1,608	245	1,323	203	277	1,097	231	1,286	240	1,246
ST. PAUL W-4 P-11	1,275	150	1,018	205	783	124	234	625	190	763	204	740
ST. PAUL W-4 P-12	1,502	186	1,380	355	979	138	412	780	311	969	317	940
ST. PAUL W-4 P-13	1,613	445	1,311	270	1,012	194	327	769	291	928	279	912
ST. PAUL W-4 P-14	2,061	350	1,656	306	1,311	189	360	1,058	288	1,217	305	1,172
ST. PAUL W-4 P-15	1,442	277	1,284	205	1,036	175	214	864	191	1,009	189	988
ST. PAUL W-4 P-16	1,499	233	1,285	263	992	147	271	843	231	996	243	950
ST. PAUL W-5 P-01	2,867	357	2,656	700	1,885	390	790	1,426	680	1,850	681	1,792
ST. PAUL W-5 P-03	1,702	335	1,483	280	1,162	222	291	939	251	1,112	269	1,072
County Totals:	25,221	4,385	22,212	4,563	17,119	2,727	5,203	13,793	4,317	16,512	4,390	16,029
District: 66B Totals	25,221	4,385	22,212	4,563	17,119	2,727	5,203	13,793	4,317	16,512	4,390	16,029
Total % of voters	42,247	7,950	35,382	7,401	27,119	4,316	8,313	21,758	6,789	25,874	4,390	16,029
District: 66 Total			100.00	20.92	76.65	12.20	23.49	61.49	19.19	73.13	12.41	45.30
Total % of Voters												

District 67A

	Voter Registration		PRESIDENT & VICE PRESIDENT		US SENATOR		US REP DIST 04		STATE REP DIST 67A			
	# of Persons Registered At 7 am	# of New Registrations Election Day	Total Number of Persons Voting in the Precinct	JOHN MCCAIN AND SARAH PALIN- R	BARACK OBAMA AND JOE BIDEN- DFL	DEAN BARKLEY- IP	NORM COLEMAN- R	AL FRANKEN- DFL	ED MATTHEWS - R	BETTY MCCOLLUM - DFL	DAVID NENUTT - R	TIM MAHONEY- DFL
County: RAMSEY												
ST. PAUL W-6 P-04	1,338	190	1,175	310	847	161	322	658	290	797	239	850
ST. PAUL W-6 P-05	1,393	362	1,078	233	812	141	225	680	194	783	177	804
ST. PAUL W-6 P-06	1,150	252	926	219	679	133	247	528	200	650	177	672
ST. PAUL W-6 P-07	1,403	263	1,229	335	858	158	357	671	325	802	270	822
ST. PAUL W-6 P-08	1,997	450	1,600	369	1,185	199	382	954	333	1,099	284	1,139
ST. PAUL W-6 P-09	1,573	385	1,193	224	955	124	256	764	177	849	162	851
ST. PAUL W-6 P-10	1,795	434	1,305	252	1,016	137	283	832	221	876	200	910
ST. PAUL W-6 P-11	1,011	195	888	260	596	148	231	476	203	608	178	623
ST. PAUL W-6 P-12	1,687	302	1,489	497	964	233	470	763	389	1,008	336	1,053
ST. PAUL W-6 P-13	1,119	229	949	312	612	134	307	490	253	624	236	644
ST. PAUL W-6 P-14	1,339	219	1,050	286	742	163	273	592	216	756	217	760
ST. PAUL W-7 P-06	1,612	171	689	184	493	100	157	418	149	480	133	502
ST. PAUL W-7 P-09	1,624	327	1,355	389	928	214	331	721	321	901	302	920
County Totals:	18,301	3,779	14,926	3,870	10,687	2,045	3,841	8,597	3,271	10,229	2,911	10,550
District: 67A Totals	18,301	3,779	14,926	3,870	10,687	2,045	3,841	8,597	3,271	10,229	2,911	10,550
Total % of voters	36,764	7,679	30,262	7,788	21,755	4,017	7,900	17,472	6,566	20,990	2,911	10,550
District: 67 Total			100.00	25.74	71.89	13.27	26.11	57.74	21.70	69.36	9.62	34.86
Total % of Voters												

Chapter Ten Minnesota Votes

District 67B

	Voter Registration		PRESIDENT & VICE PRESIDENT		US SENATOR		US REP DIST 04		STATE REP DIST 67B				
	# of Persons Registered At 7 am	# of New Registrations Election Day	Total Number of Persons Voting in the Precinct		JOHN MCCAIN AND SARAH PALIN- R	BARACK OBAMA AND JOE BIDEN- DFL	DEAN BARKLEY- IP	NORM COLEMAN- R	AL FRANKEN- DFL	ED MATTHEWS - R	BETTY MCCOLLUM - DFL	DAVID CARLSON - R	SHELDON JOHNSON - DFL
County: RAMSEY													
ST. PAUL W-7 P-01	1,119	208	806	182	600	88	183	494	145	591	163	557	
ST. PAUL W-7 P-02	1,147	302	860	163	682	109	180	548	150	636	169	614	
ST. PAUL W-7 P-03	1,423	326	1,081	220	845	119	232	692	190	793	251	739	
ST. PAUL W-7 P-04	1,506	305	1,247	289	913	173	303	729	255	891	314	850	
ST. PAUL W-7 P-05	1,502	287	1,269	336	903	149	338	741	258	907	316	851	
ST. PAUL W-7 P-07	1,276	279	1,092	304	761	172	299	596	245	754	359	651	
ST. PAUL W-7 P-08	1,243	267	1,040	236	781	125	255	629	207	735	268	693	
ST. PAUL W-7 P-10	1,442	269	1,253	408	812	196	407	625	326	841	422	740	
ST. PAUL W-7 P-11	1,374	393	1,140	253	868	152	238	708	200	824	255	773	
ST. PAUL W-7 P-12	1,581	294	1,290	308	954	146	334	775	266	914	345	853	
ST. PAUL W-7 P-13	1,432	320	1,289	375	890	163	369	728	307	907	340	871	
ST. PAUL W-7 P-14	1,526	340	1,341	357	952	173	408	730	315	900	369	862	
ST. PAUL W-7 P-15	1,892	310	1,628	487	1,107	207	515	880	431	1,068	440	1,088	
County Totals:	18,463	3,900	15,336	3,918	11,068	1,972	4,059	8,875	3,295	10,761	4,011	10,142	
District: 67B Totals	18,463	3,900	15,336	3,918	11,068	1,972	4,059	8,875	3,295	10,761	4,011	10,142	
Total % of voters			100.00	25.55	72.17	12.86	26.47	57.87	21.49	70.17	26.15	66.13	
District: 67 Total	36,764	7,679	30,262	7,788	21,755	4,017	7,900	17,472	6,566	20,990	4,011	10,142	
Total % of Voters			100.00	25.74	71.89	13.27	26.11	57.74	21.70	69.36	13.25	33.51	



In honor of Senior Master Sgt. Donald Dorr, Air Force—Served in World War II, Cold War
Hometown: Minneapolis, Minnesota

Submitted by Catherine Dorr, November 4, 2008

My father, Senior Master Sergeant Donald J. Dorr, served honorably for a 20 year career in the US Air Force during all of WWII, Korea & the "Cold War." My dad was just an ordinary hard-working guy who dedicated his life to first serving his country, then providing for his family, being the neighborhood "handy-helper," and enjoying his favorite pastime of fishing for "lunkers."

Although he was reluctant to talk about his experiences in the South Pacific during WWII, he often talked about the freedoms and obligations we have as Americans. He valued the freedoms we enjoy—of speech and dissent, of the press, of religion, and to choose the school for his child. He also understood the obligations we have—of charity to the less fortunate, being a good neighbor, staying informed on current events and voting in elections. He knew the high cost of our American values and democracy. His military service was his way of preserving these for future generations. I miss him every day since his death in 1986. He has earned his reward in heaven and rests in the good Minnesota earth at Ft. Snelling cemetery. I have come to realize how upright and wise a person he was and how lucky I was to have him for my father. Thanks, Dad for keeping the light of freedom burning for me. In your honor I have voted my (absentee) ballot this year.