



Legend

BLUE = ADA Accessibility
 RED = Public Access

	RESTROOM		RESTROOM
	CAMPSITE		CAMPSITE
	SHELTER		SHELTER
	PARKING PAD		PARKING PAD
	INFO KIOSK		INFO KIOSK
	OVERLOOK		OVERLOOK
	DUMPING STATION		DUMPING STATION
	WELL, POTABLE WATER		WELL, POTABLE WATER
	WELL		WELL

	PUBLIC TELEPHONE		HEADQUARTERS
	FISHING PIER		BOAT DOCK
	ND HWY 49		GRAVEL ROAD
	UNIMPROVED ROAD		HEART BUTTE DAM

	SWIMMING BEACH		RECREATIONAL AREA
	DEVELOPED WALKWAY OR PARKING LOT		TREE PLANTINGS
	RIPARIAN WOODLAND		MIXED SHRUB
	NEW PLANTING		HEART BUTTE DAM

History

Heart Butte Dam on the Heart River in south central North Dakota is a homogeneous earthfill structure completed in 1949. Heart Butte Reservoir (Lake Tschida) currently provides water for irrigation, flood control, recreation and fish and wildlife benefits.

The Heart Butte Unit irrigation lies in scattered tracts along the Heart River to the Missouri River. There are approximately 13,100 acres of irrigable land.

Camping

Eight recreation areas provide numerous campsites. Primitive camping is available on a first come first serve basis. Some campsites offer picnic tables, grills, shelters, restrooms and potable water. An RV dump station is provided above the Rimrock Recreation area.

Fishing & Hunting

Heart Butte Dam and Reservoir offers an abundance of wildlife for hunting, fishing and viewing opportunities year round. Heart Butte is well-known for its walleye and northern pike. A fish cleaning station is provided at the North Shore Concession.

In addition to the abundant fishing, Heart Butte is a popular destination for hunting ring-necked pheasant, white-tailed deer and mule deer.

Recreation

Lake Tschida is the only sizeable body of water in the area and has become a popular recreation center. Picnicking, swimming, boating, camping, water skiing and fishing are popular summer activities. Fall and winter activities include hunting, ice fishing, snowmobiling and ice skating.

Archaeology

Take pictures, make drawings, look, but do not remove archaeological artifacts, rocks, fossils and other geological specimens: it's against federal and state law.

The past is for everyone. Archaeological artifacts and geological specimens are part of the heritage of this region, state and nation.


Hours

The facilities are open year-round. Campgrounds are open year-round, however, the roads are not maintained in the winter. Lake Tschida recreation area observes a quiet time from 11 p.m. through 6 a.m. Mountain Time. Facilities maintenance runs from May 1 through September 30.

Bureau of Reclamation
 Great Plains Region - Dakotas Area Office
 304 E. Broadway Avenue
 Bismarck, North Dakota 58501
 701-250-4242
<http://www.usbr.gov/gp>

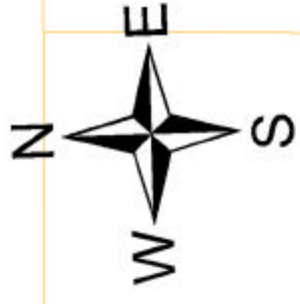
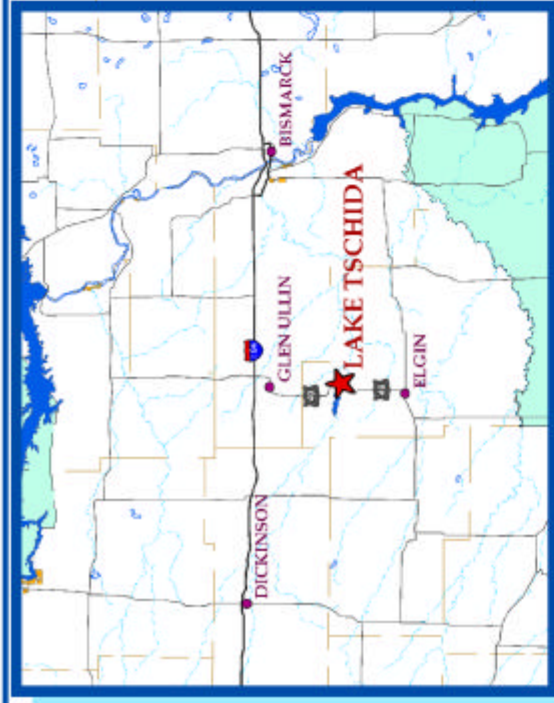


**Heart Butte Dam & Reservoir
North Dakota**



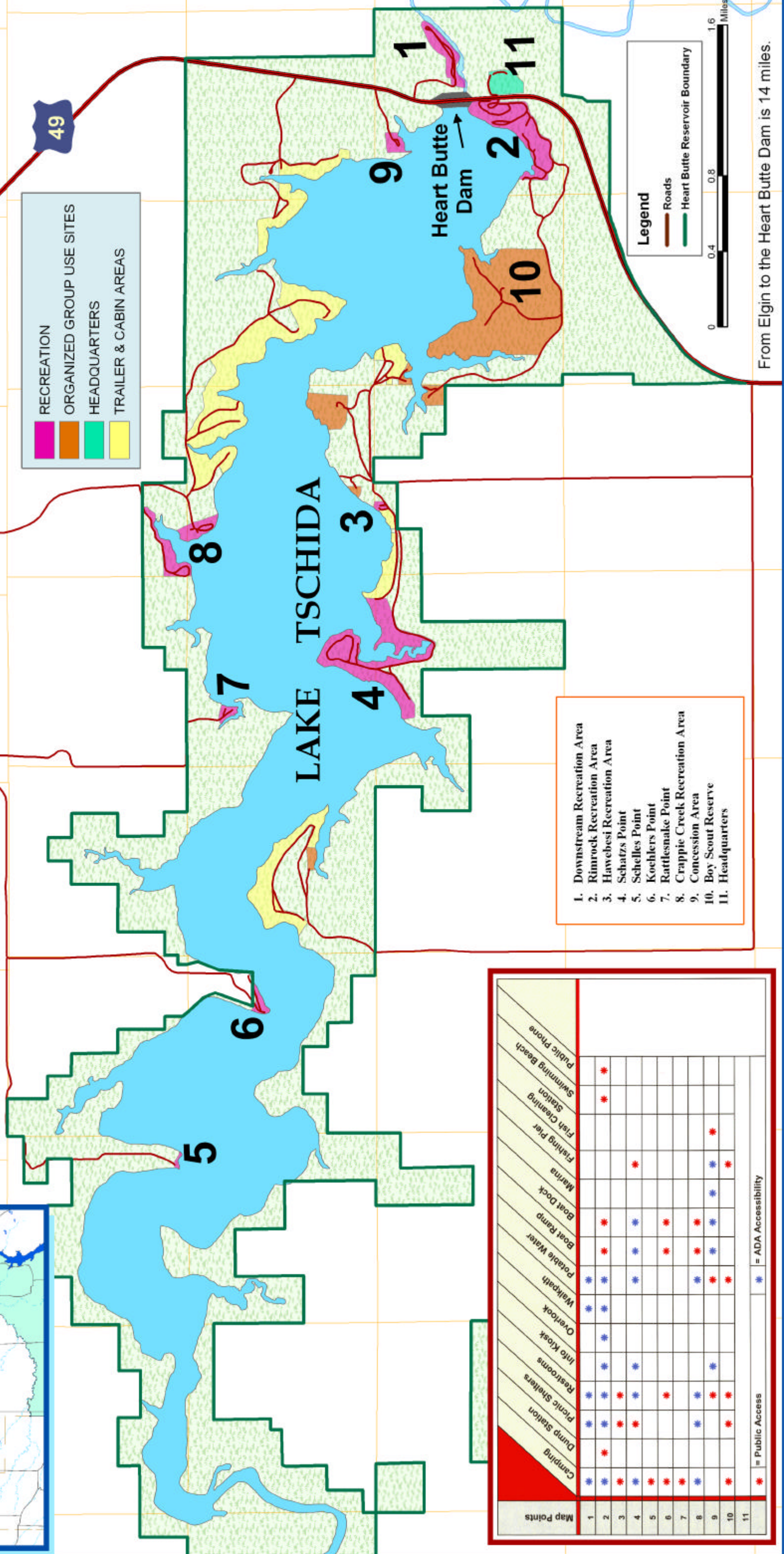
From the Heart Butte Dam to Glen Ullin is 18 miles.

LAKE TSCHIDA RECREATION AREA



RECREATION

- RECREATION
- ORGANIZED GROUP USE SITES
- HEADQUARTERS
- TRAILER & CABIN AREAS



1. Downstream Recreation Area
2. Rimrock Recreation Area
3. Havebesi Recreation Area
4. Schatzs Point
5. Schelles Point
6. Koehlers Point
7. Rattlesnake Point
8. Crappie Creek Recreation Area
9. Concession Area
10. Boy Scout Reserve
11. Headquarters

Legend

- Roads
- Heart Butte Reservoir Boundary



From Elgin to the Heart Butte Dam is 14 miles.

	Camping	Dump Station	Picnic Shelters	Restrooms	Info Kiosk	Overlook	Walkpath	Potable Water	Boat Ramp	Boat Dock	Marina	Fishing Pier	Fish Cleaning Station	Swimming Beach	Public Phone
1. Map Points	*														
2.	*	*	*	*	*	*	*	*	*	*	*	*	*	*	*
3.	*	*	*	*	*	*	*	*	*	*	*	*	*	*	*
4.	*	*	*	*	*	*	*	*	*	*	*	*	*	*	*
5.	*	*	*	*	*	*	*	*	*	*	*	*	*	*	*
6.	*	*	*	*	*	*	*	*	*	*	*	*	*	*	*
7.	*	*	*	*	*	*	*	*	*	*	*	*	*	*	*
8.	*	*	*	*	*	*	*	*	*	*	*	*	*	*	*
9.	*	*	*	*	*	*	*	*	*	*	*	*	*	*	*
10.	*	*	*	*	*	*	*	*	*	*	*	*	*	*	*
11.	*	*	*	*	*	*	*	*	*	*	*	*	*	*	*

* = Public Access * = ADA Accessibility