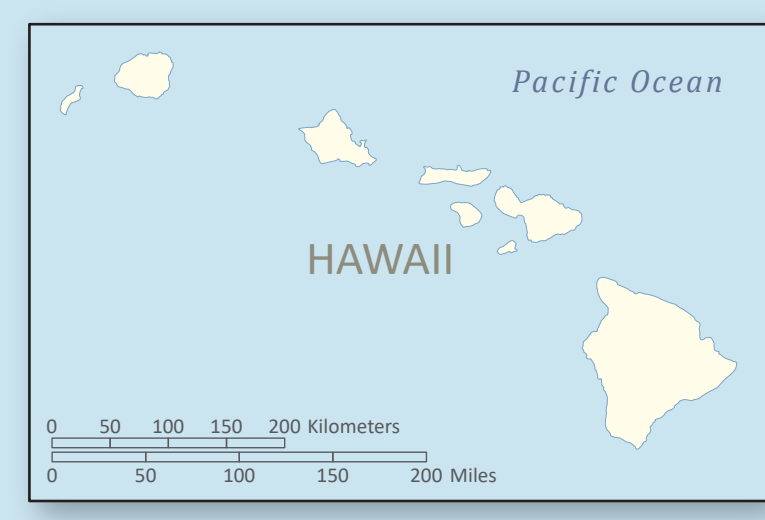



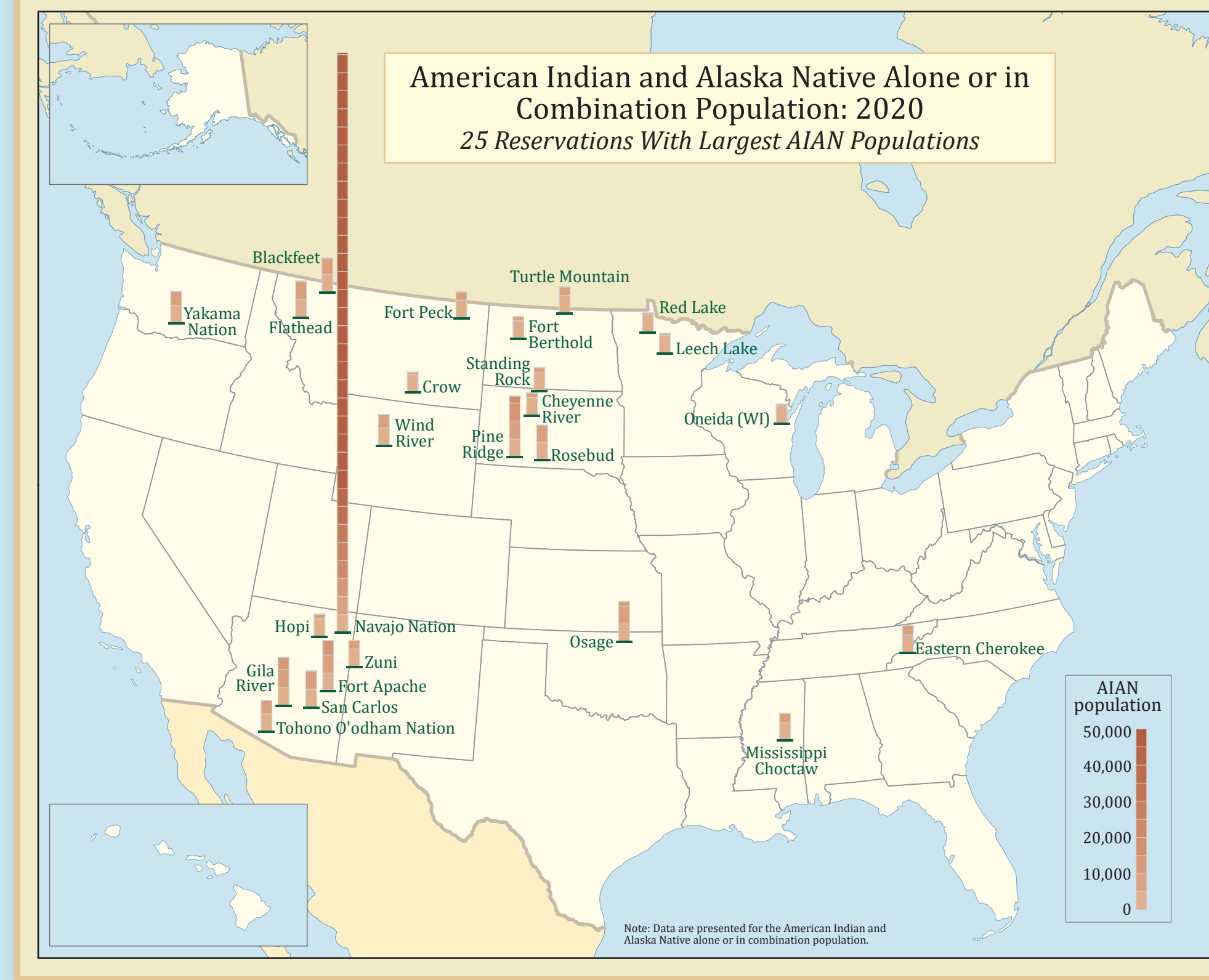
# American Indians and Alaska Natives in the United States



**Percent Distribution of the American Indian and Alaska Native Population by American Indian/Alaska Native Area of Residence: 2020**

Area	American Indian Areas <sup>1</sup>	Alaska Native Village Statistical Areas	Outside of American Indian/Alaska Native Areas
American Indian and Alaska Native alone	24.2	1.9	73.9
American Indian and Alaska Native in combination	4.9	0.3	94.8
American Indian and Alaska Native alone or in combination	12.3	0.9	86.8

<sup>1</sup> Includes federal American Indian reservations and/or off-reservation trust lands, Oklahoma tribal statistical areas, tribal designated statistical areas, state American Indian reservations, and other designated tribal statistical areas. Note: Percentages may not sum to 100.0 due to rounding.



**American Indian and Alaska Native in Combination Population: 2010 and 2020**

Population Group	2010 Census	2020 Census
American Indian and Alaska Native and White	1,412,309	1,968,096
American Indian and Alaska Native and White and Some Other Race	402,197	30,941
American Indian and Alaska Native and Black or African American	392,853	269,421
American Indian and Alaska Native and White and Black or African American	384,010	230,848
American Indian and Alaska Native and Some Other Race	381,361	115,752
All other combinations including American Indian and Alaska Native	410,406	209,060

Note: In combination includes respondents who reported more than one race.

**Legend**

- Annette Island
- Kickapoo
- Tumash
- Panunty
- Santee
- Abut

American Indian Reservation and/or Off-Reservation Trust Land (Federal)  
 Oklahoma Tribal Statistical Area  
 Tribal Designated Statistical Area  
 American Indian Reservation (State)  
 State Designated Tribal Statistical Area  
 Alaska Native Regional Corporation

International Boundary    State Boundary

Note: The boundaries and names shown on this map are those reported to the U.S. Census Bureau and are in effect as of January 1, 2020. The boundaries shown on this map are for Census Bureau statistical data collection and tabulation purposes only; their depiction and designation for statistical purposes do not constitute a determination of jurisdictional authority or rights of ownership or entitlement. The geographic areas shown on this map are simplified and may be displayed as point locations due to map scale limitations.

